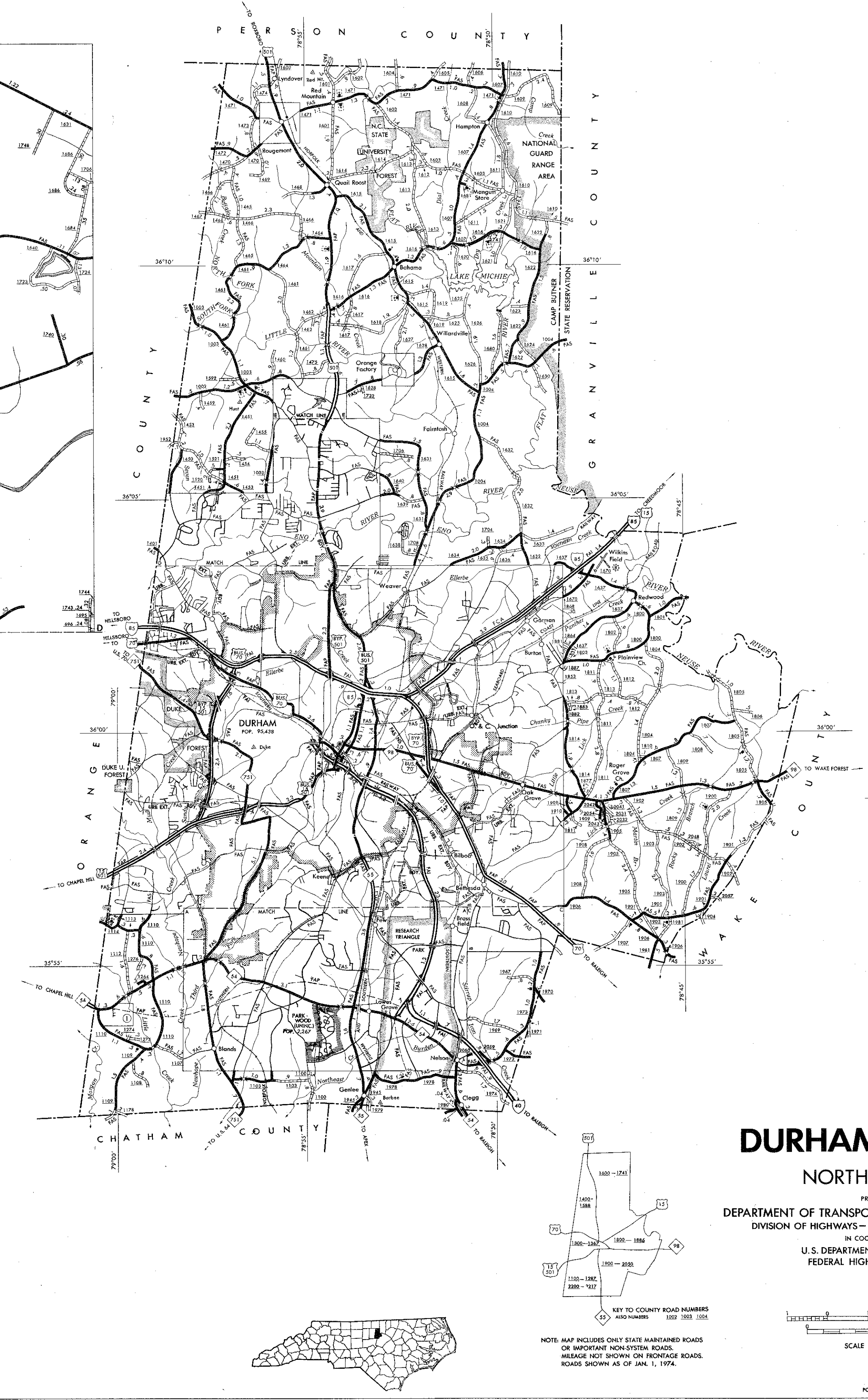
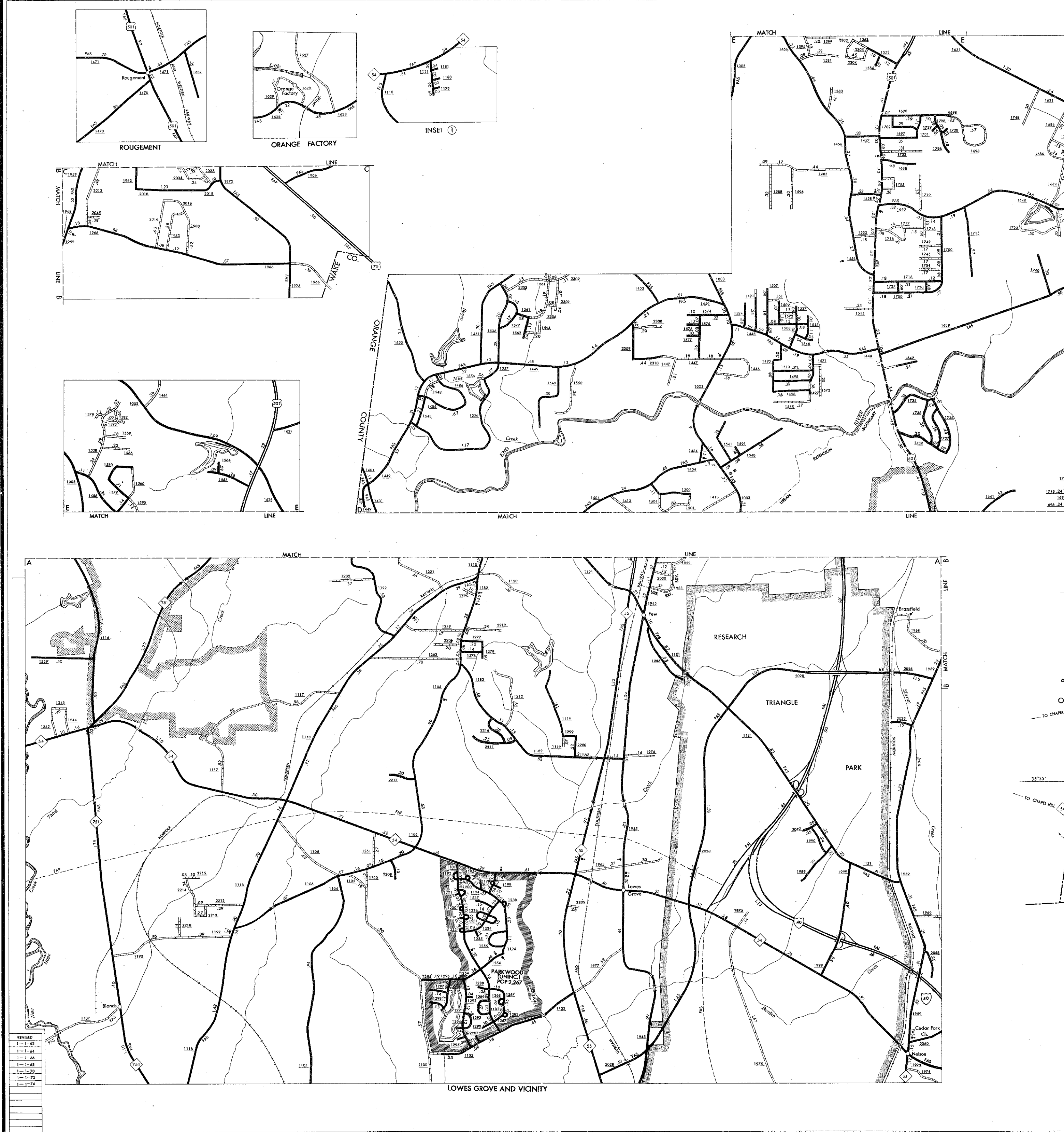


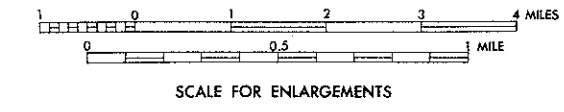
COPY OF THIS MAP IS AVAILABLE  
TO THE PUBLIC AT A NOMINAL COST  
ADDRESS: MAPS, N.C. DEPARTMENT OF TRANSPORTATION  
DIVISION OF HIGHWAYS  
RALEIGH, NORTH CAROLINA, 27611

SCALE
1" = 1-1/2 MI.
1" = 1-1/4 MI.
1" = 1-1/2 MI.
1" = 1-1/4 MI.
1" = 1-1/2 MI.
1" = 1-1/4 MI.
1" = 1-1/2 MI.
1" = 1-1/4 MI.



# DURHAM COUNTY NORTH CAROLINA

PREPARED BY THE  
DEPARTMENT OF TRANSPORTATION AND HIGHWAY SAFETY  
DIVISION OF HIGHWAYS—PLANNING AND RESEARCH BRANCH  
IN COOPERATION WITH THE  
U.S. DEPARTMENT OF TRANSPORTATION  
FEDERAL HIGHWAY ADMINISTRATION



NOTE: MAP INCLUDES ONLY STATE MAINTAINED ROADS  
OR IMPORTANT NON-STATE MAINTAINED ROADS.  
MILEAGE NOT SHOWN ON FRONTAGE ROADS.  
ROADS SHOWN AS OF JAN. 1, 1974.