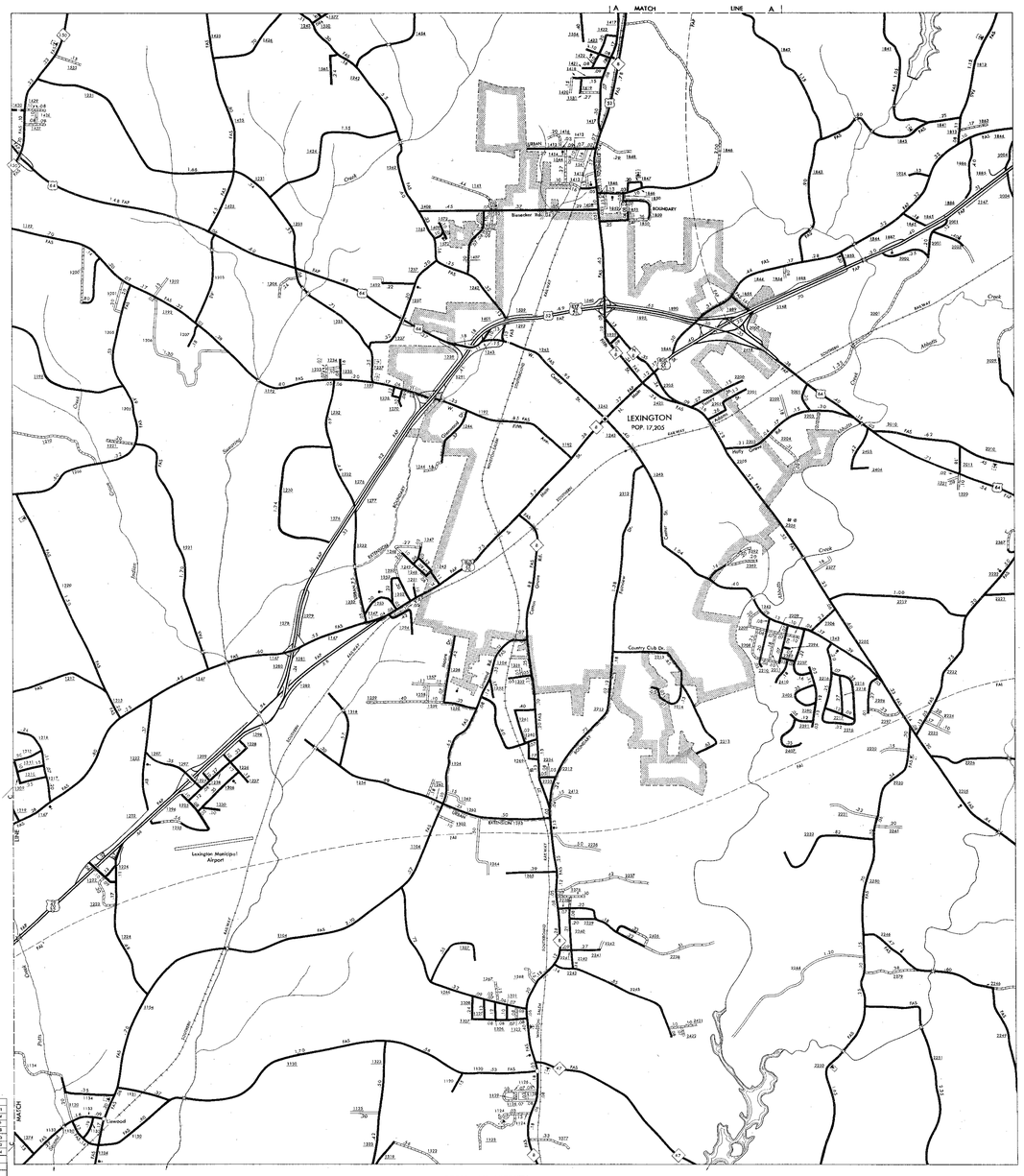

LEXINGTON AND VICINITY

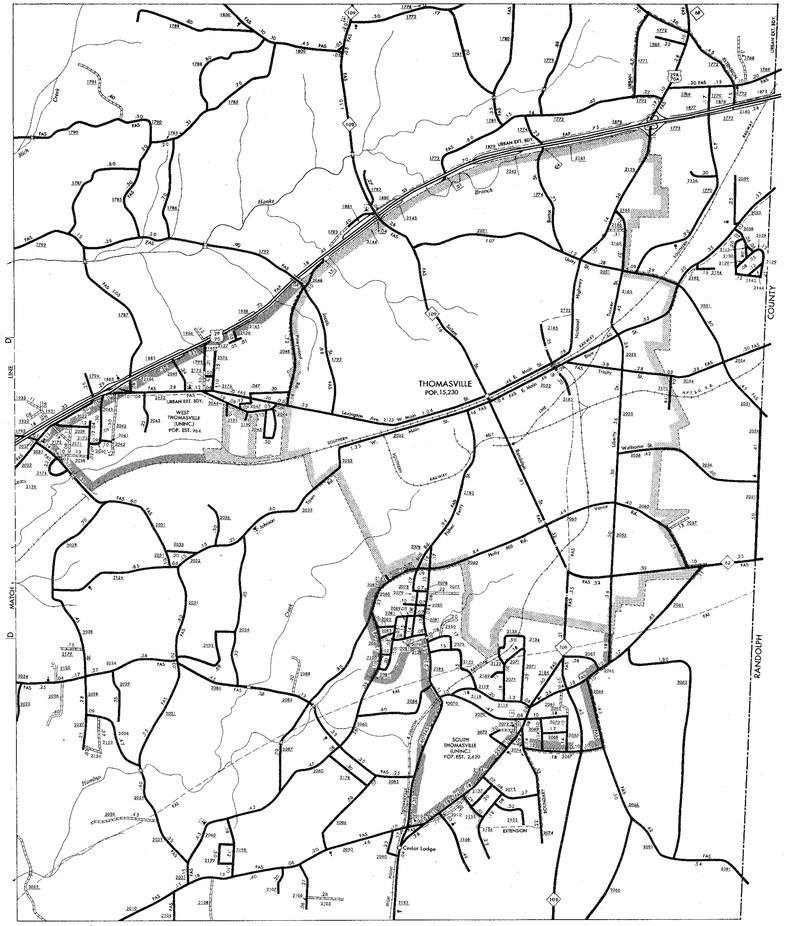

THOMASVILLE AND VICINITY

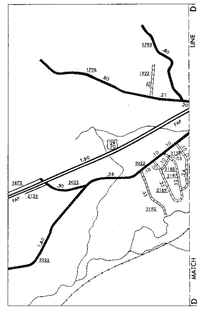

MIDWAY

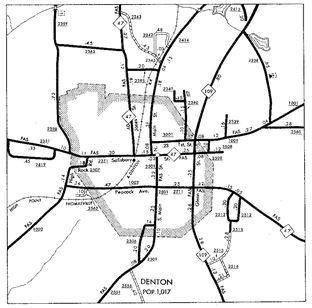

N

ENLARGED MUNICIPAL AND SUBURBAN AREAS

DAVIDSON COUNTY

NORTH CAROLINA

PREPARED BY THE

DEPARTMENT OF TRANSPORTATION AND HIGHWAY SAFETY
DIVISION OF HIGHWAYS—PLANNING AND RESEARCH BRANCH
IN COOPERATION WITH THE
U.S. DEPARTMENT OF TRANSPORTATION
FEDERAL HIGHWAY ADMINISTRATION

SCALE

1 0 1 MILE

POLYCONIC PROJECTION

SHEET 2 OF 2

REVISED
1 mi. 1 in = 0.5
1 mi. 1 in = 0.4
1 mi. 1 in = 0.3
1 mi. 1 in = 0.2
1 mi. 1 in = 0.2
1 mi. 1 in = 0.2

COPIES OF THIS MAP ARE AVAILABLE
TO THE PUBLIC FROM THE DIVISION OF HIGHWAYS
ADDRESS: MAIL N.C. DEPARTMENT OF TRANSPORTATION
DIVISION OF HIGHWAYS
RALEIGH, NORTH CAROLINA, 27611

DAVIDSON SUR.