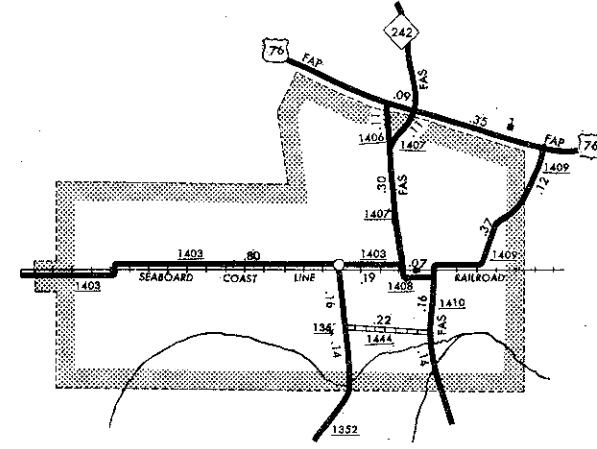
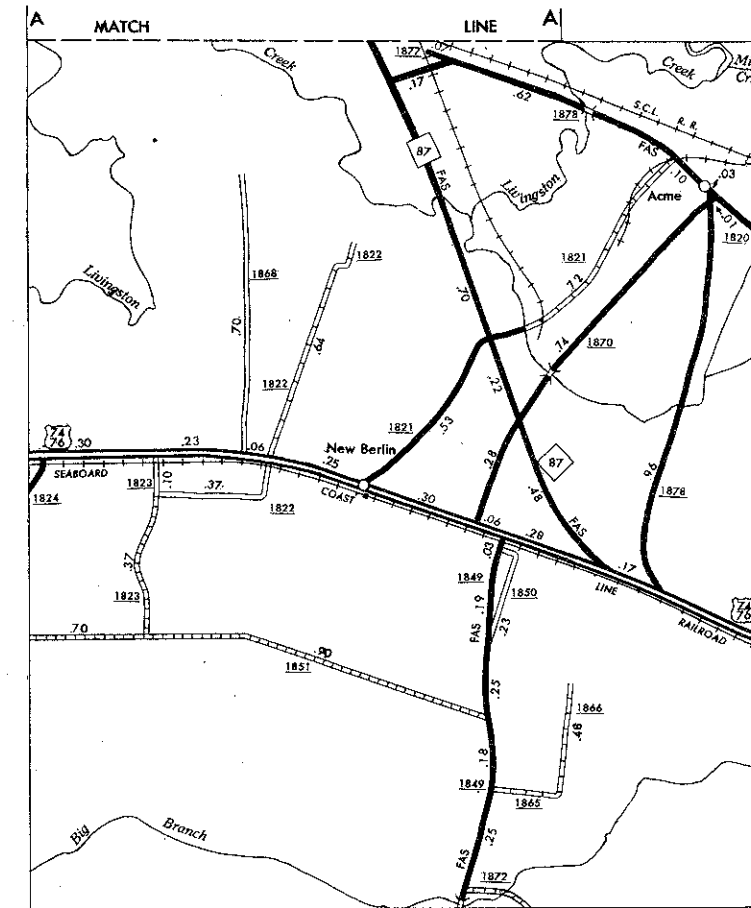


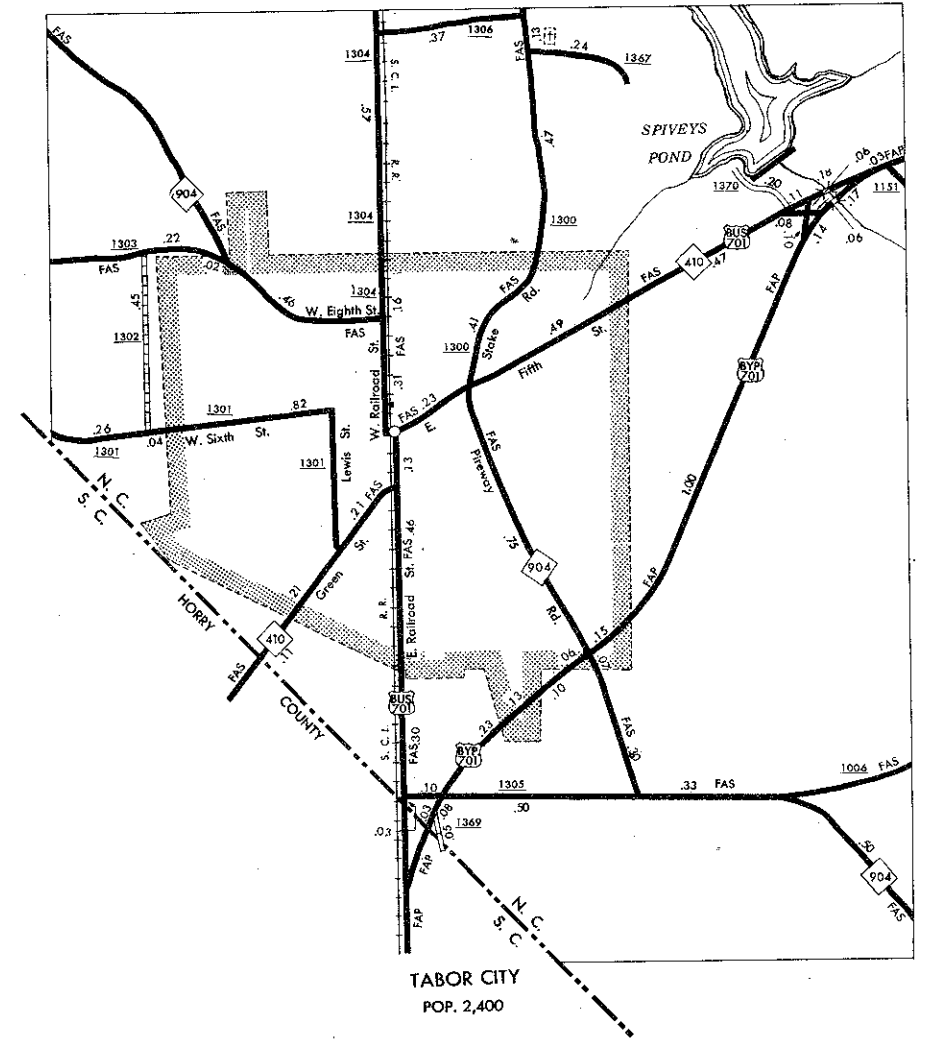
RIEGELWOOD



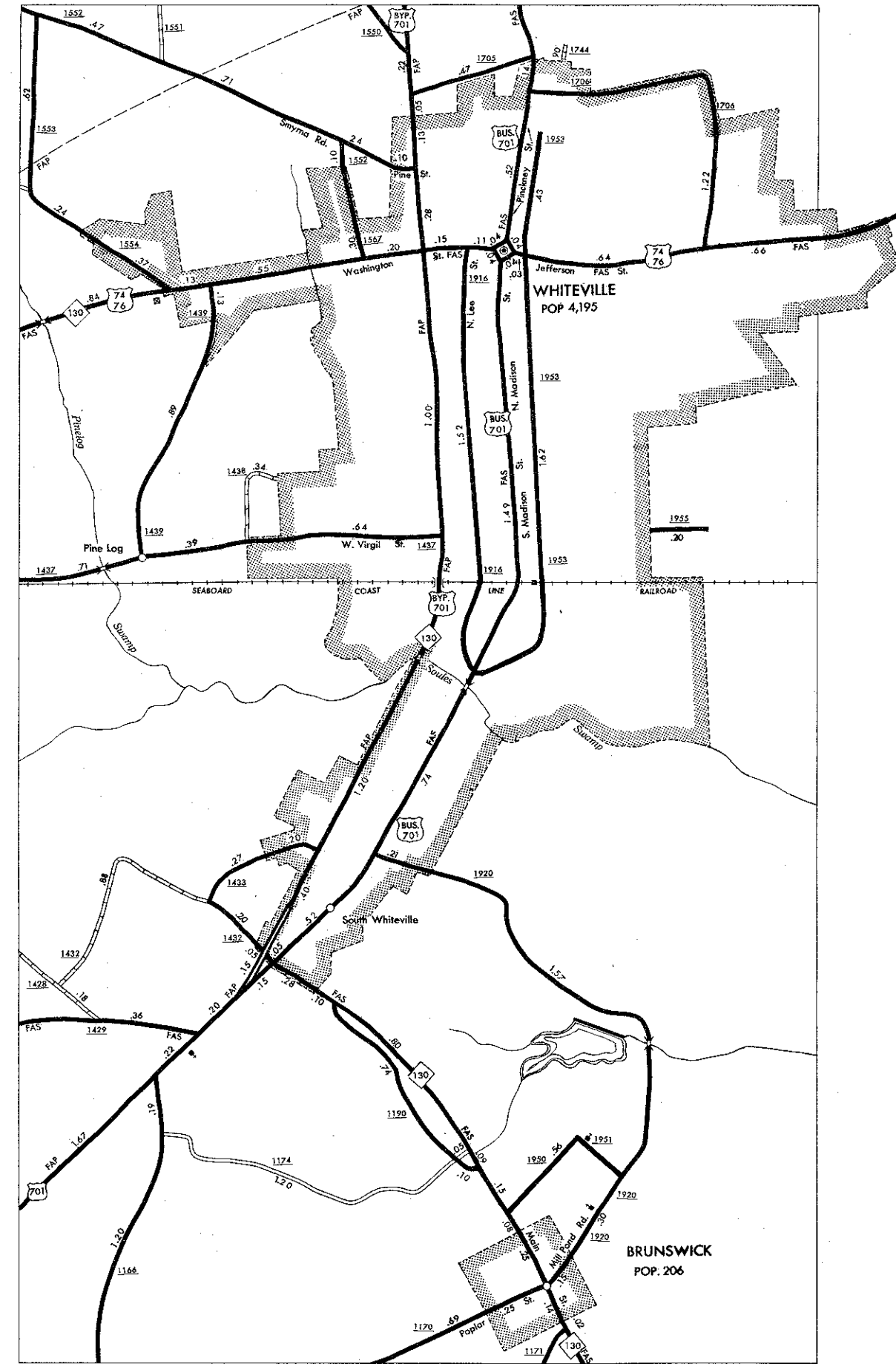
CERRO GORDO
POP. 184



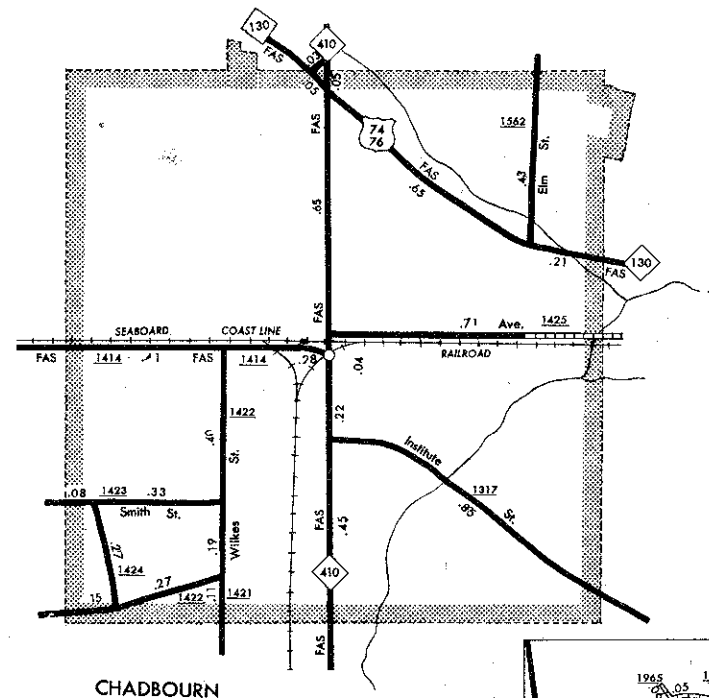
NEW BERLIN - ACME



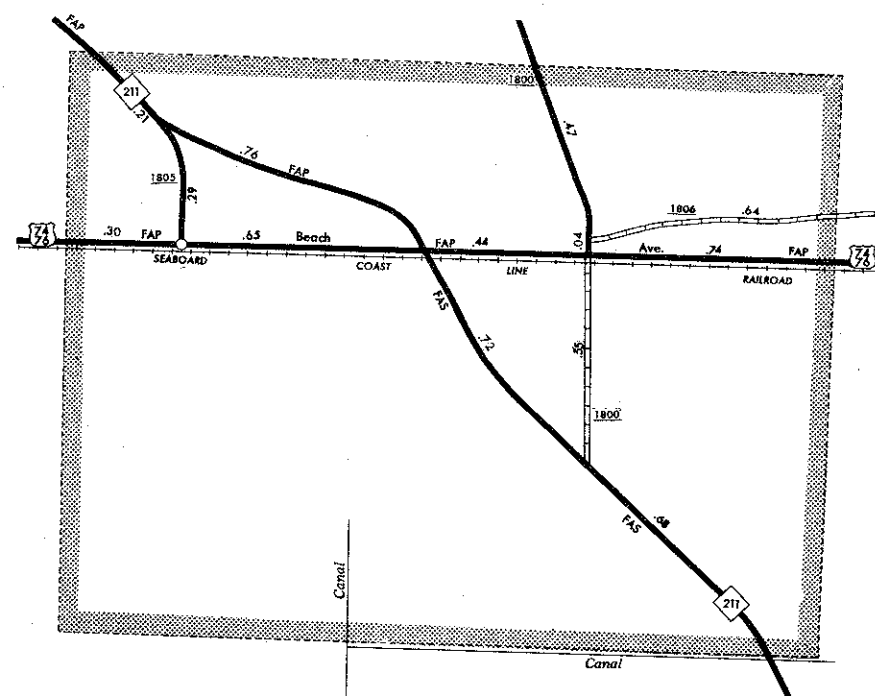
TABOR CITY
POP. 2,400



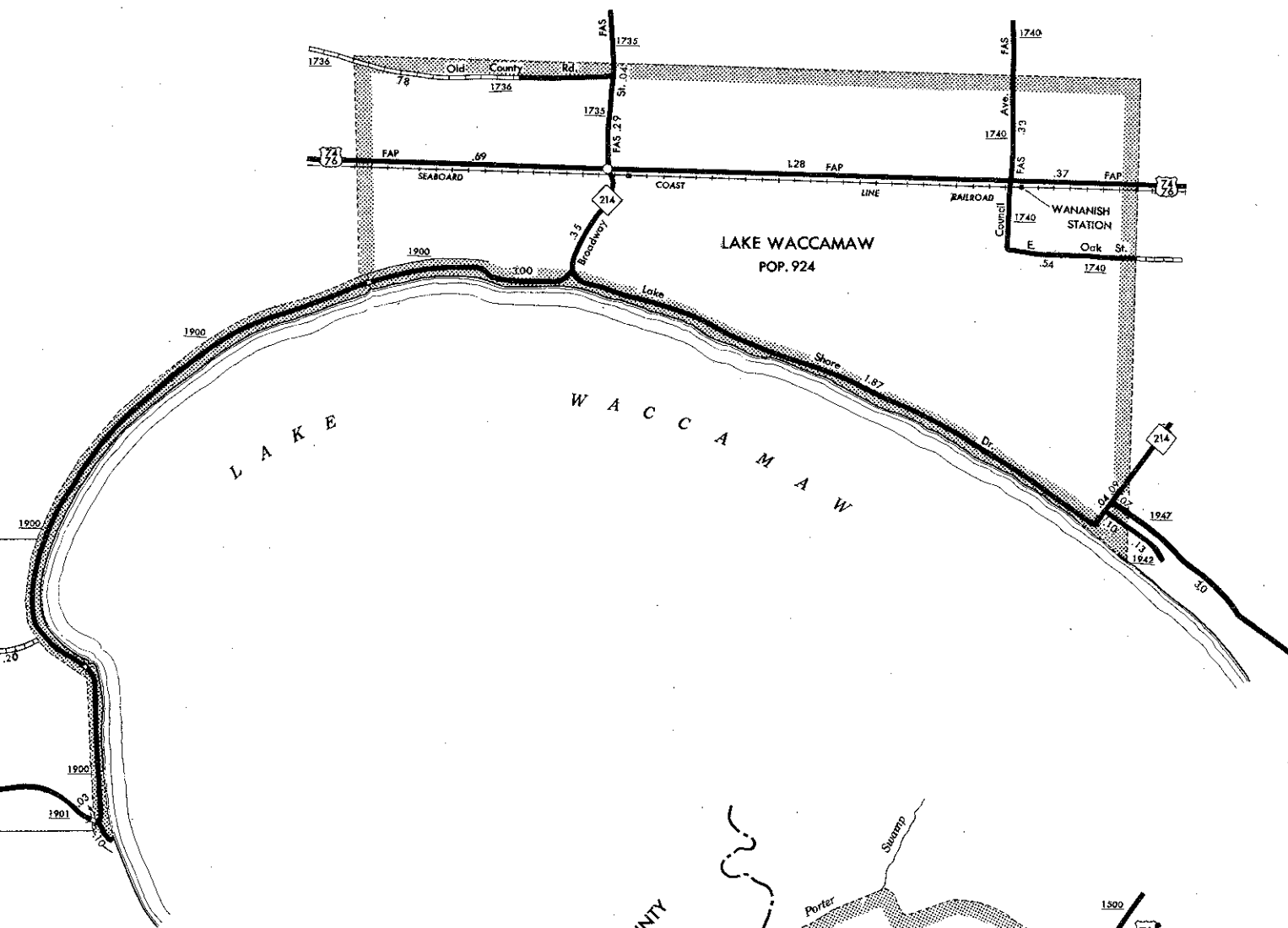
WHITEVILLE - BRUNSWICK



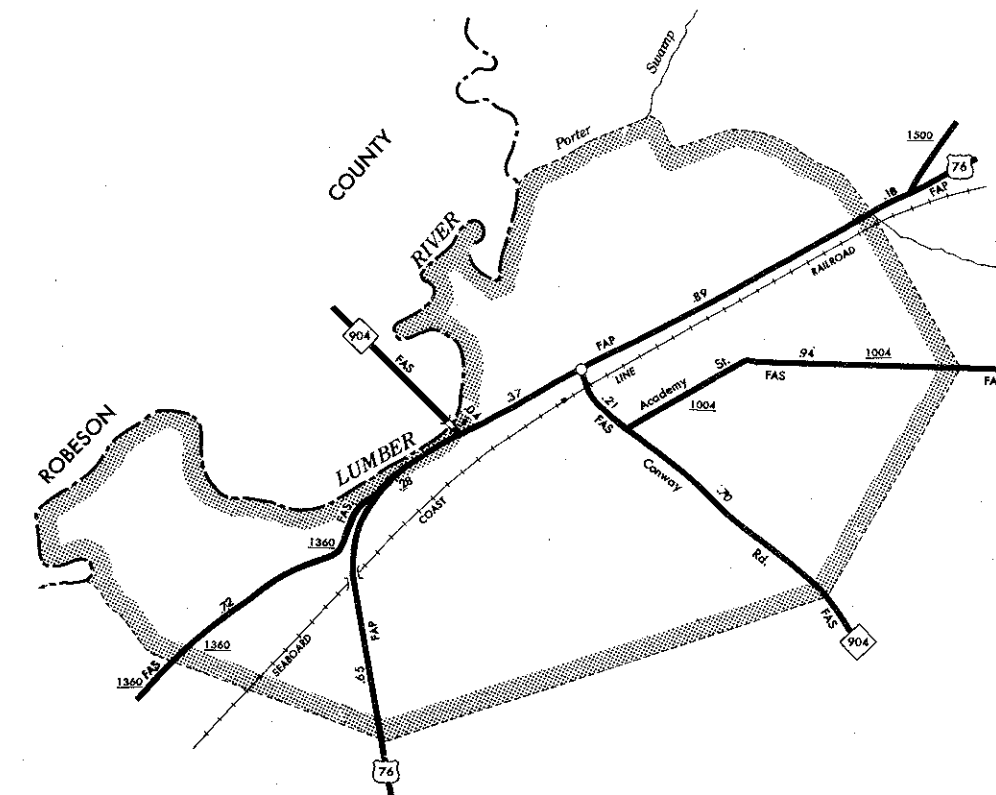
CHADBOURN
2,323



BOLTON
POP. 534



LAKE WACCAMAW
POP. 924




FAIR BLUFF
POP. 1,039

COLUMBUS SUP.
CORRECTIONS
TO THE PUBLIC AT A NOMINAL COST
AND HIGHWAY SAFETY DIVISION OF HIGHWAYS
MADE IN NORTH CAROLINA, 1961

REVISED	DATE
1-1-61	
1-1-64	
1-1-66	
1-1-68	
1-1-70	
1-1-72	
1-1-74	

ENLARGED MUNICIPAL AND SUBURBAN AREAS
COLUMBUS COUNTY
NORTH CAROLINA
PREPARED BY THE
DEPARTMENT OF TRANSPORTATION AND HIGHWAY SAFETY
DIVISION OF HIGHWAYS-PLANNING AND RESEARCH BRANCH
IN COOPERATION WITH THE
U.S. DEPARTMENT OF TRANSPORTATION
FEDERAL HIGHWAY ADMINISTRATION



POLYCONIC PROJECTION

SHEET 2 OF 2