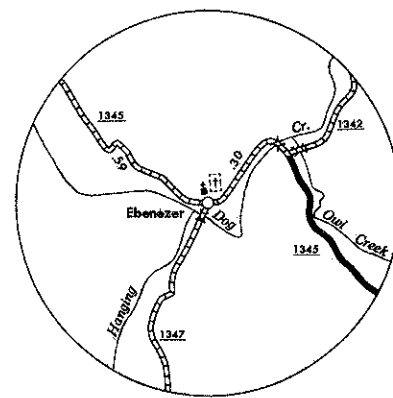
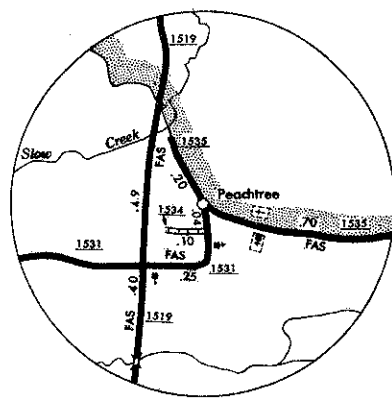


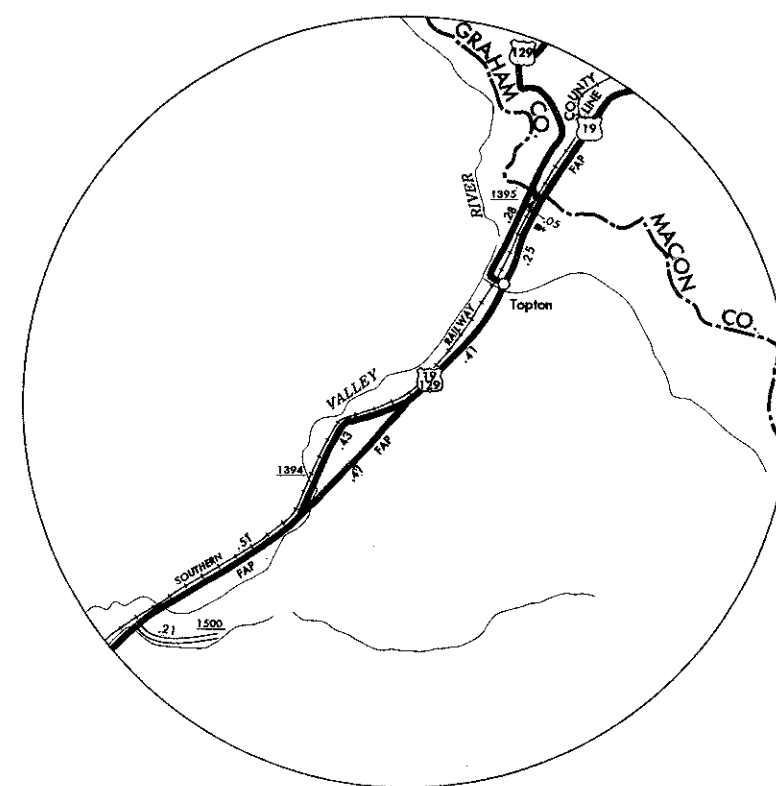
CULBERSON



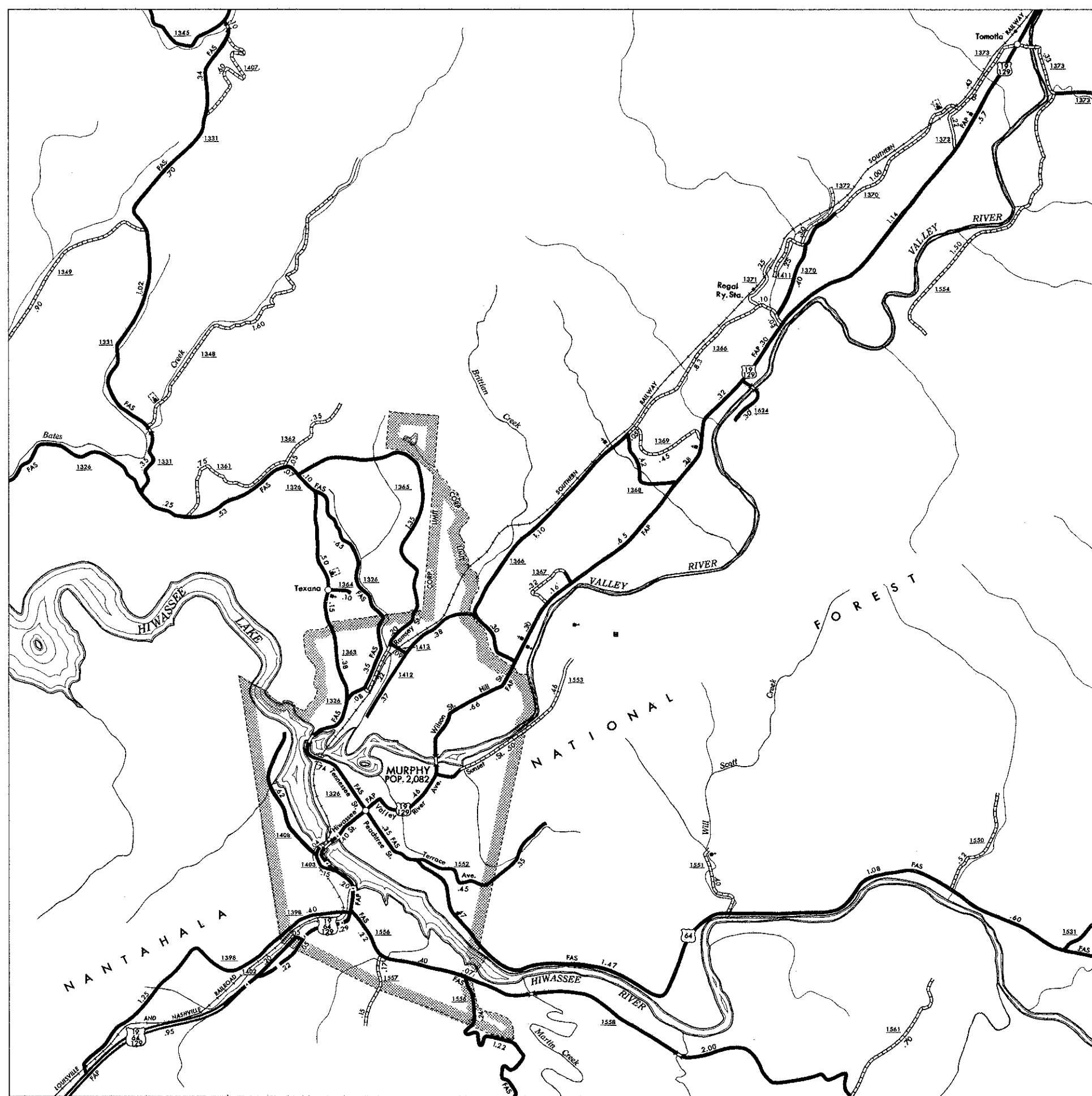
EBENEZER



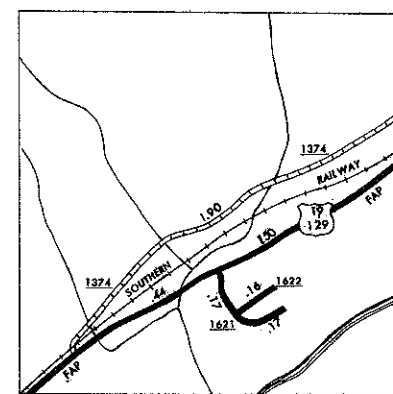
PEACHTREE



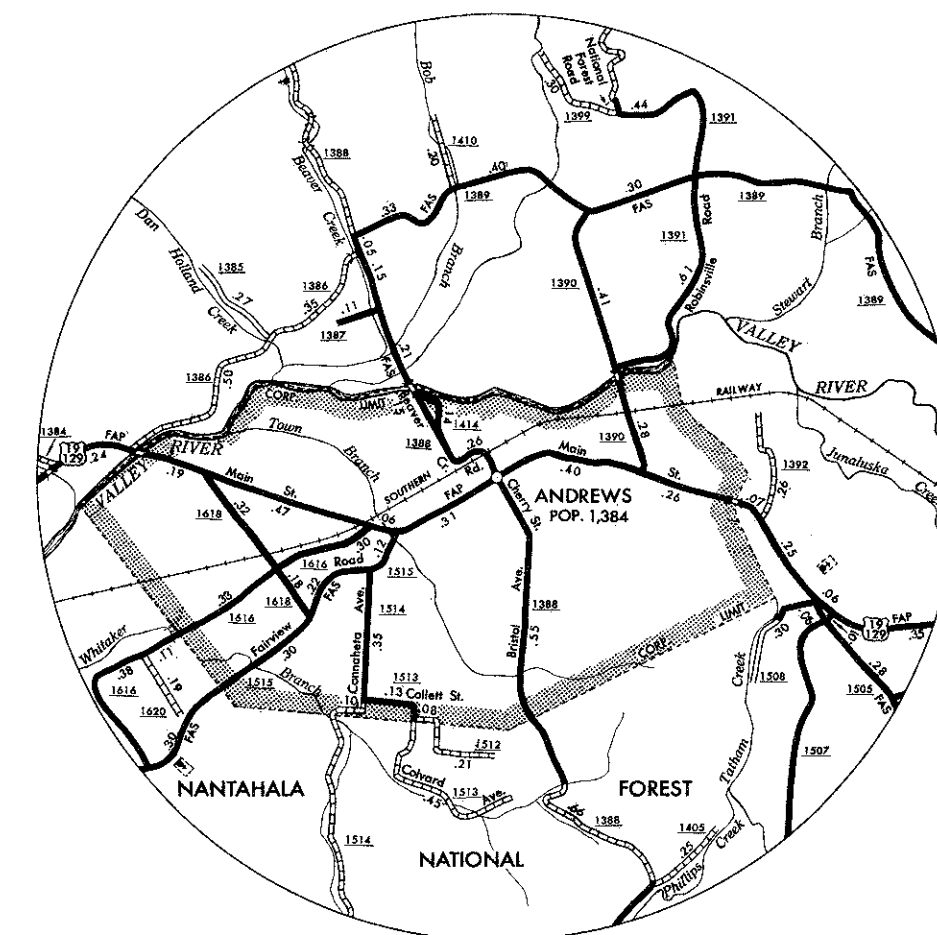
TOPTON



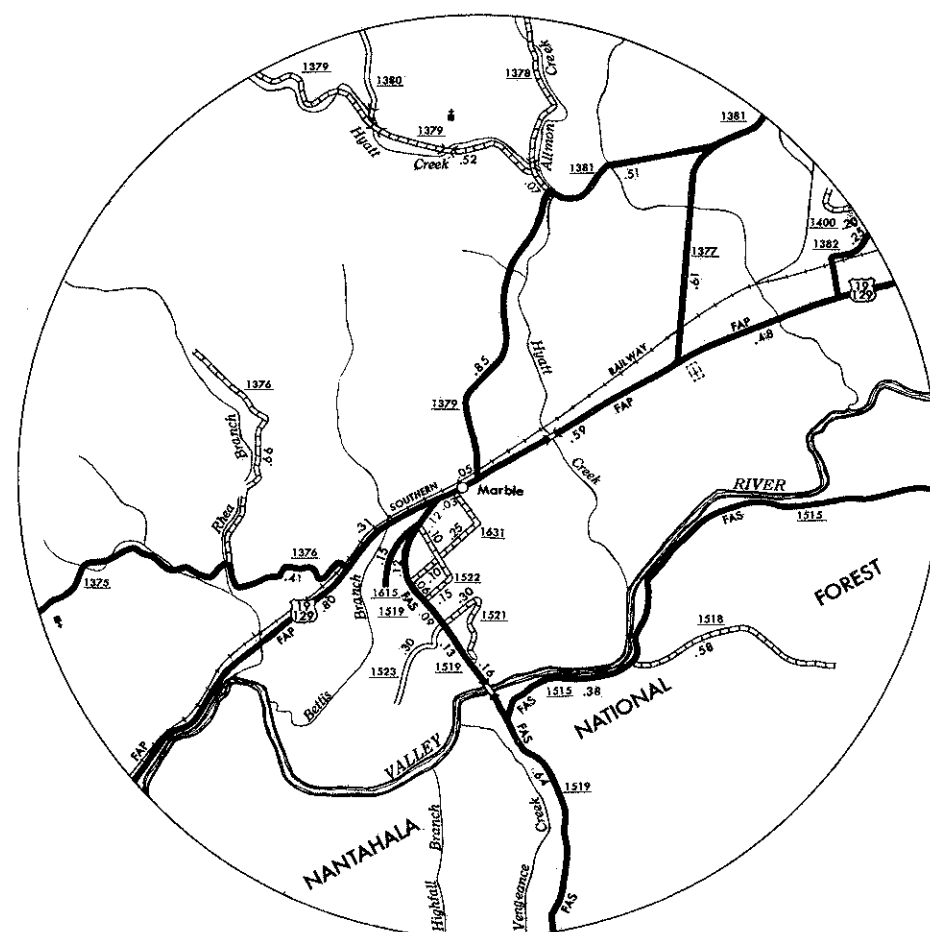
MURPHY



INSET 1



ANDREWS



MARBLE

ENLARGED MUNICIPAL AND SUBURBAN AREAS
CHEROKEE COUNTY
NORTH CAROLINA
PREPARED BY THE
DEPARTMENT OF TRANSPORTATION AND HIGHWAY SAFETY
DIVISION OF HIGHWAYS—PLANNING AND RESEARCH BRANCH
IN COOPERATION
U.S. DEPARTMENT OF TRANSPORTATION
FEDERAL HIGHWAY ADMINISTRATION

SCALE
0 1 MILE

COPIES OF THIS MAP ARE AVAILABLE
FROM THE NATIONAL BUREAU OF
ROADS, U.S. DEPARTMENT OF TRANSPORTATION,
WASHINGTON, D.C. 20540
AND HIGHWAY SAFETY—DIVISION OF HIGHWAYS
NORTH CAROLINA, 27601

REVISED:
1-1-62
1-1-64
1-1-66
1-1-68
1-1-70
1-1-72
1-1-74