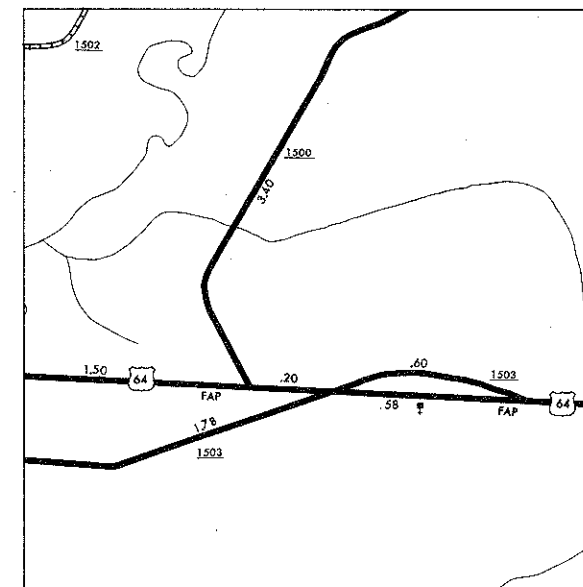
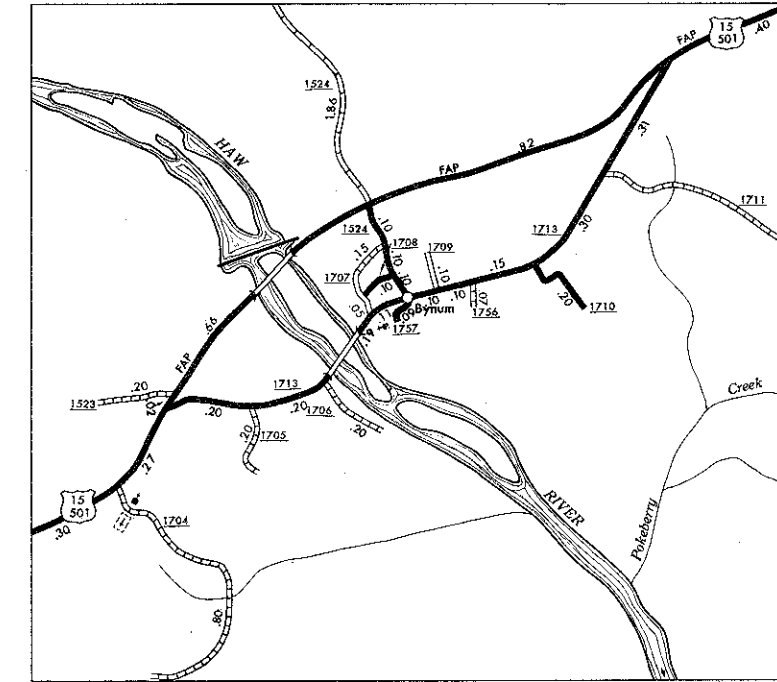


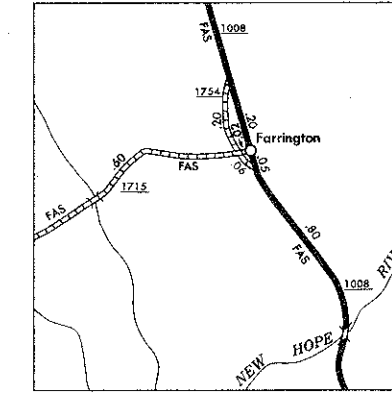
SILER CITY
POP. 4,689



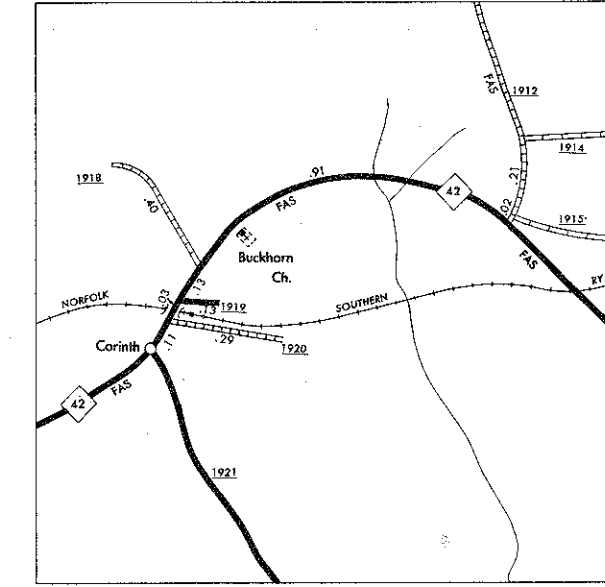
INSET 1



BYNUM



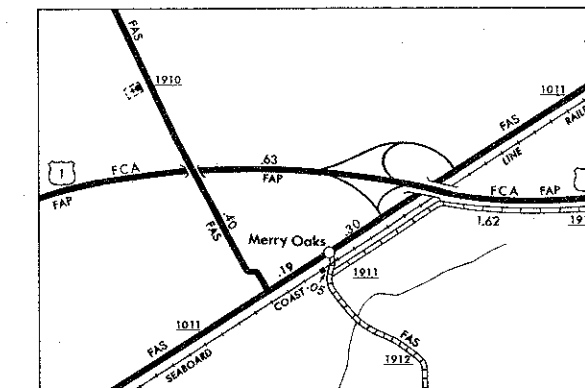
FARRINGTON



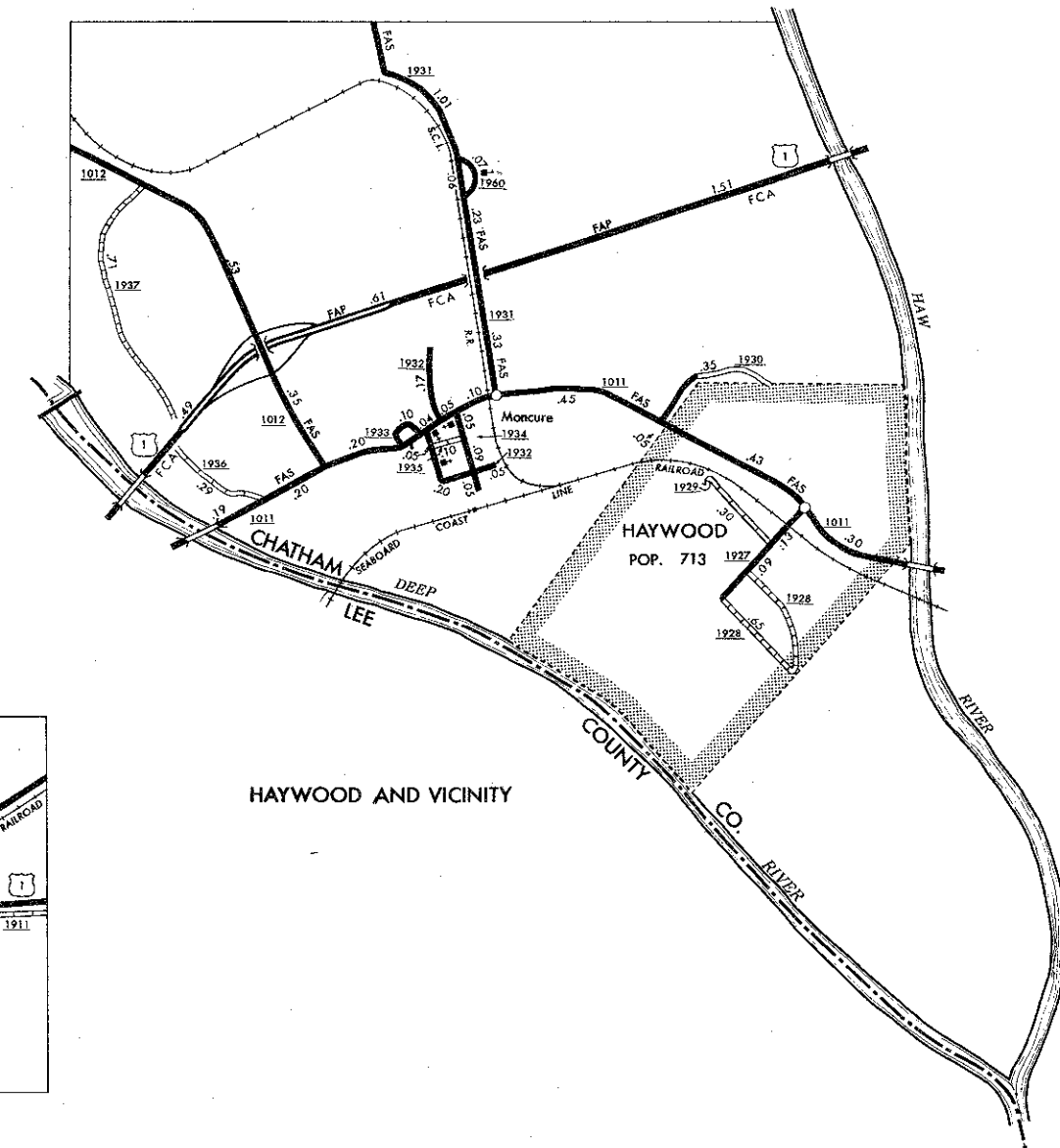
CORINTH



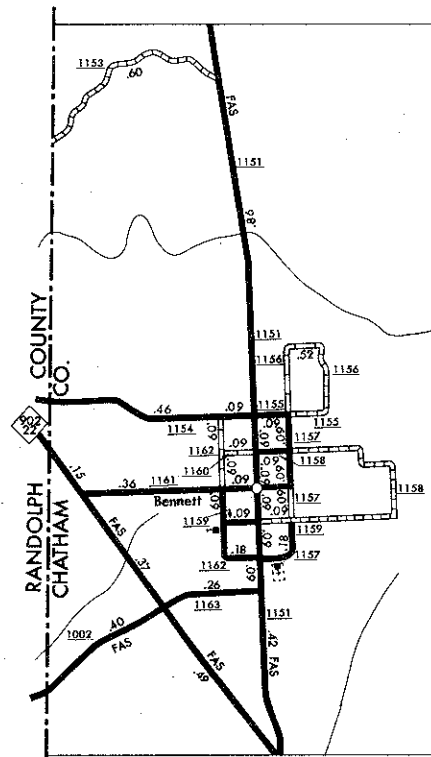
PITTSBORO
POP. 1,447



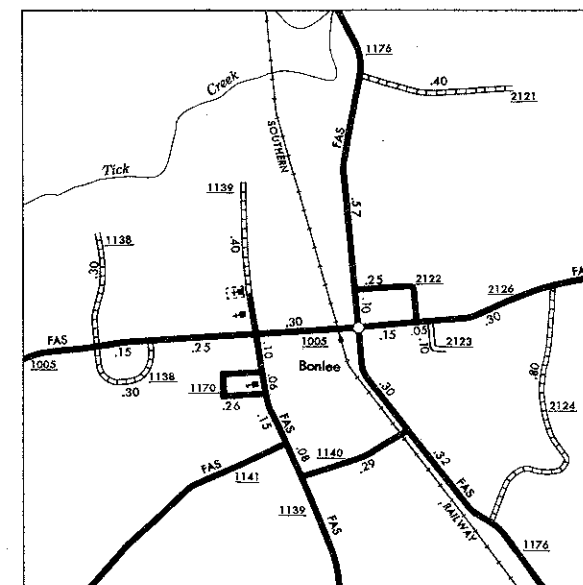
MERRY OAKS



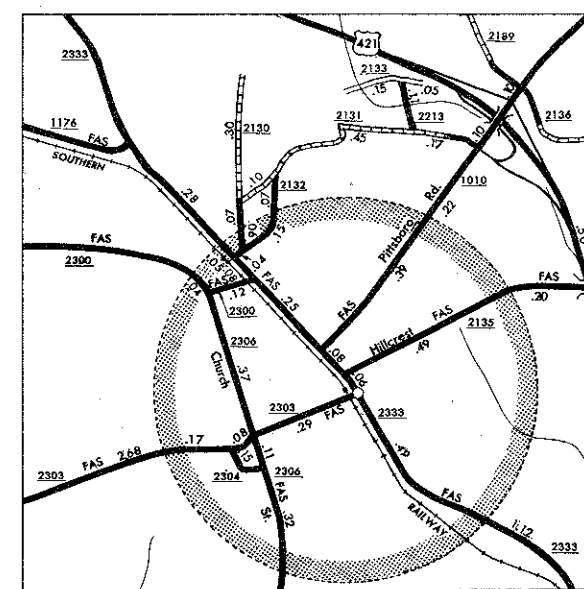
HAYWOOD AND VICINITY



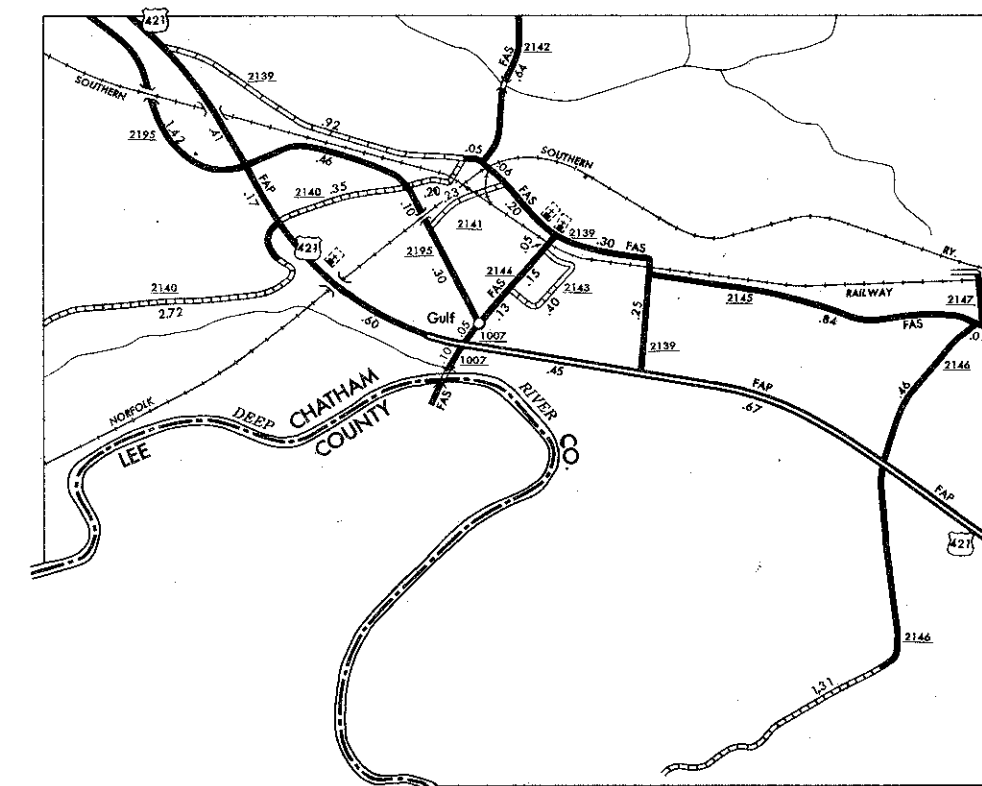
BENNETT



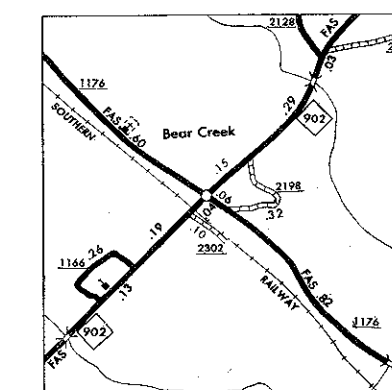
BONLEE



GOLDSTON
POP. 364



GULF

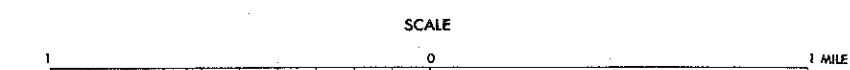
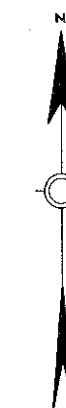


BEAR CREEK

REVISION	DATE	BY	DESCRIPTION
1	1-65		Initial Map
2	1-66		Revised
3	1-67		Revised
4	1-68		Revised
5	1-69		Revised
6	1-70		Revised
7	1-71		Revised
8	1-72		Revised
9	1-73		Revised
10	1-74		Revised

COPIES OF THIS MAP ARE AVAILABLE
TO THE PUBLIC AT A NOMINAL COST.
ADDRESS: N.C. DEPARTMENT OF TRANSPORTATION
DIVISION OF HIGHWAYS—PLANNING AND RESEARCH BRANCH
RALEIGH, NORTH CAROLINA, 27611

ENLARGED MUNICIPAL AND SUBURBAN AREAS
CHATHAM COUNTY
NORTH CAROLINA
PREPARED BY THE
DEPARTMENT OF TRANSPORTATION AND HIGHWAY SAFETY
DIVISION OF HIGHWAYS—PLANNING AND RESEARCH BRANCH
IN COOPERATION WITH THE
U.S. DEPARTMENT OF TRANSPORTATION
FEDERAL HIGHWAY ADMINISTRATION



POLYCONIC PROJECTION

SHEET 2 OF 2