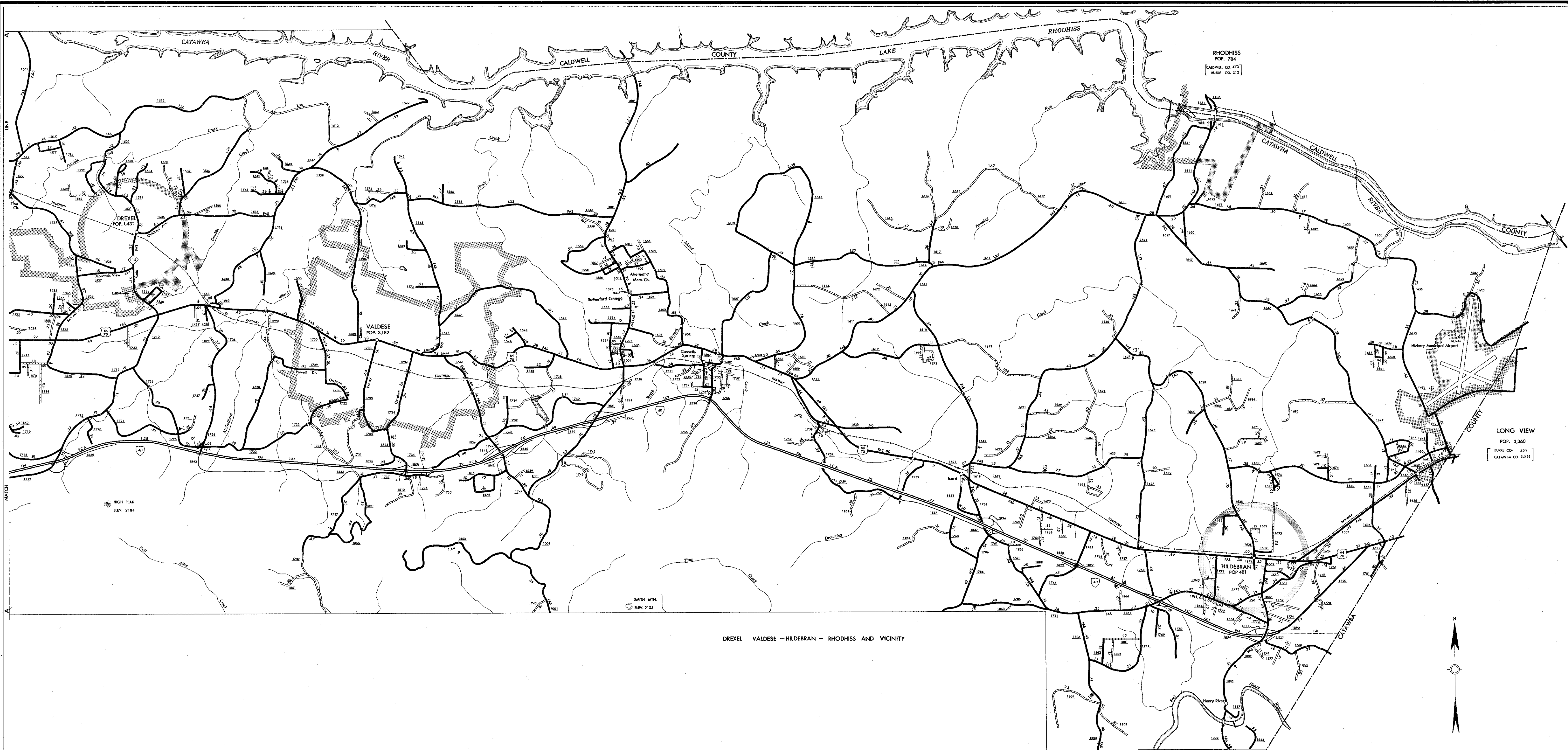


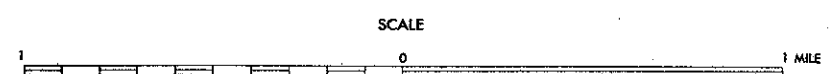
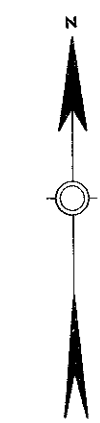
CORRECTIONS TO THIS MAP ARE AVAILABLE TO THE PUBLIC AT A NOMINAL COST. ADDRESS: DIVISION OF TRANSPORTATION AND HIGHWAY SAFETY, DIVISION OF HIGHWAYS, RALEIGH, NORTH CAROLINA 27611

REVISED
1 - 1 - 65
1 - 1 - 66
1 - 1 - 67
1 - 1 - 68
1 - 1 - 69
1 - 1 - 70
1 - 1 - 71
1 - 1 - 72
1 - 1 - 73
1 - 1 - 74



DREXEL VALDESE - HILDEBRAN - RHODHISS AND VICINITY

ENLARGED MUNICIPAL AND SUBURBAN AREAS
BURKE COUNTY
NORTH CAROLINA
PREPARED BY THE
DEPARTMENT OF TRANSPORTATION AND HIGHWAY SAFETY
DIVISION OF HIGHWAYS - PLANNING AND RESEARCH BRANCH
IN COOPERATION WITH THE
U.S. DEPARTMENT OF TRANSPORTATION
FEDERAL HIGHWAY ADMINISTRATION



POLYCONIC PROJECTION

SHEET 2 OF 3