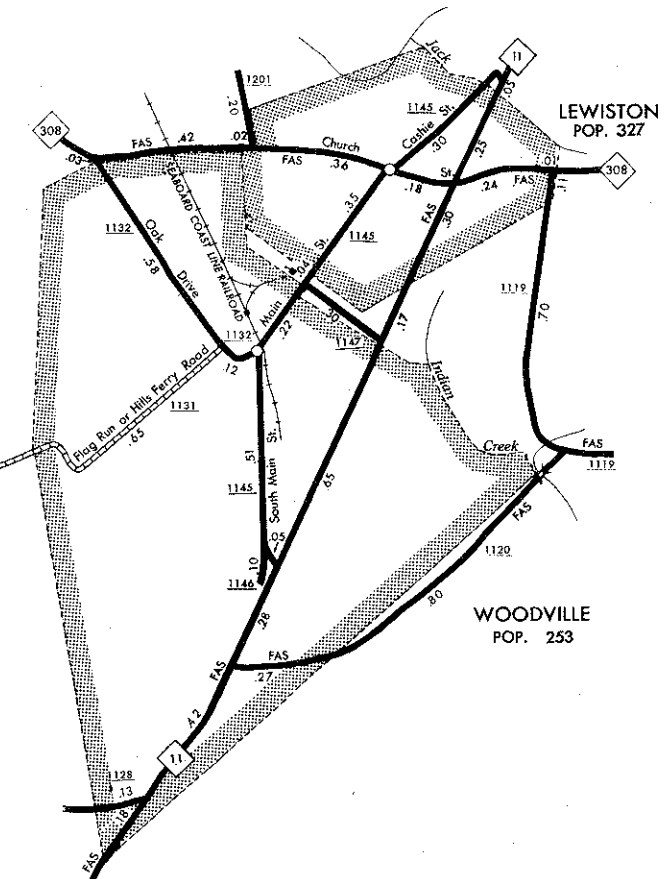
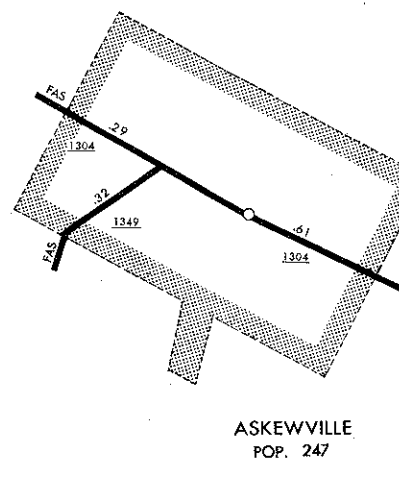
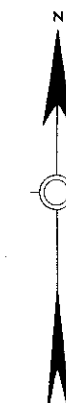


KELFORD
POP. 293



WOODVILLE
POP. 253



ENLARGED MUNICIPAL AND SUBURBAN AREAS

BERTIE COUNTY NORTH CAROLINA

PREPARED BY THE
DEPARTMENT OF TRANSPORTATION AND HIGHWAY SAFETY
DIVISION OF HIGHWAYS - PLANNING AND RESEARCH BRANCH
IN COOPERATION WITH THE
U.S. DEPARTMENT OF TRANSPORTATION
FEDERAL HIGHWAY ADMINISTRATION



POLYCONIC PROJECTION

SHEET 2 OF 2

COPIES OF THIS MAP ARE AVAILABLE
FROM THE
FEDERAL BUREAU OF SURVEY
AND HIGHWAY SAFETY - DIVISION OF HIGHWAYS
WASHINGTON, D.C. 20531

REVISION	DATE
1 - 1-62	
2 - 1-64	
3 - 1-66	
4 - 1-68	
5 - 1-70	
6 - 1-72	
7 - 1-74	