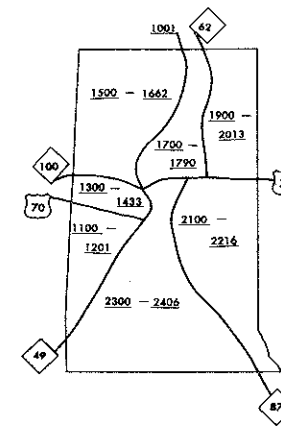
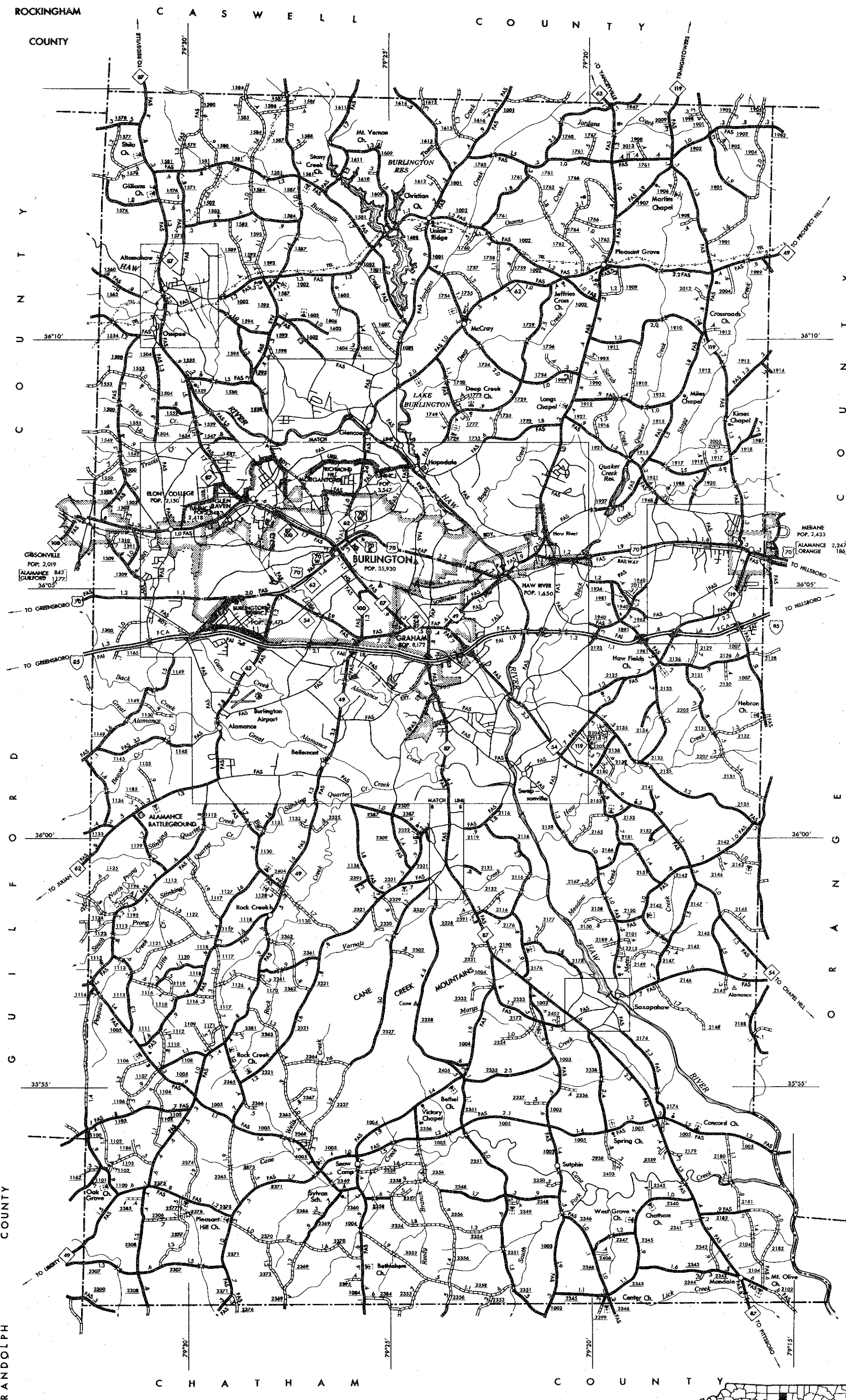
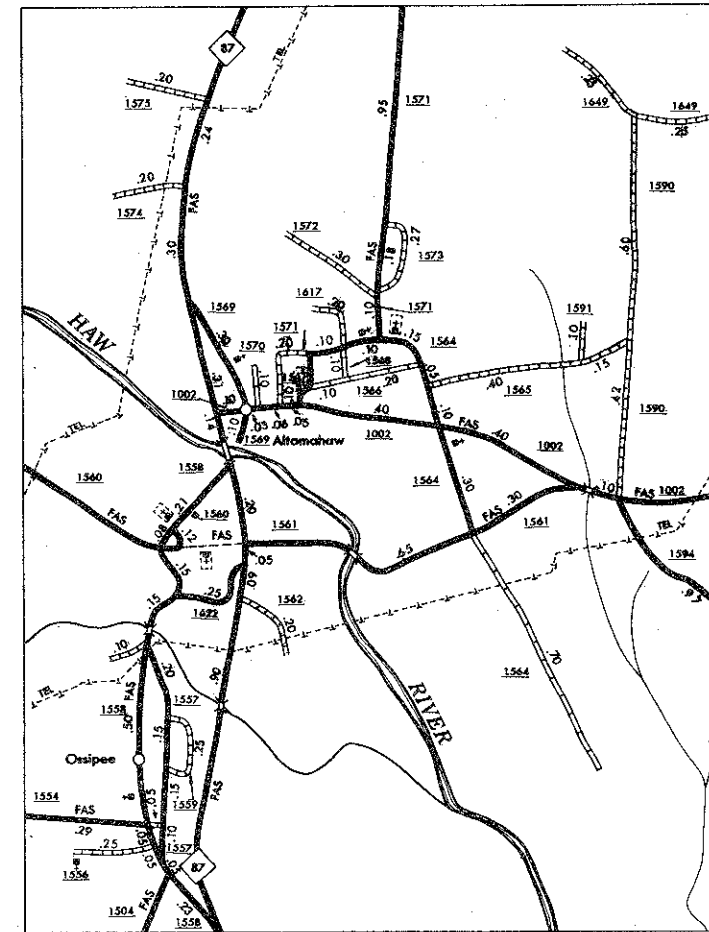
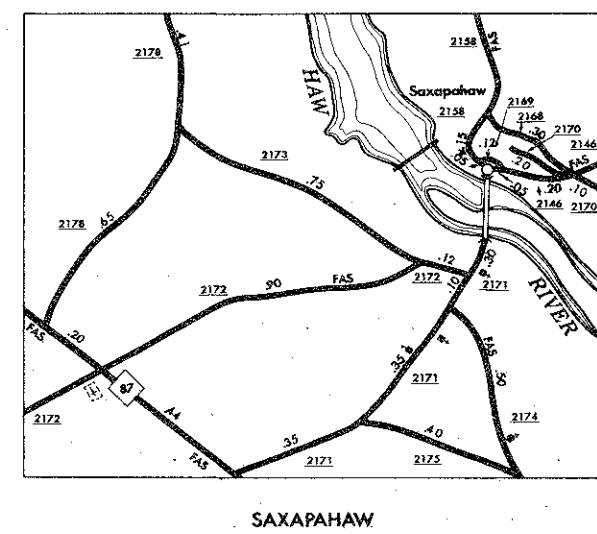
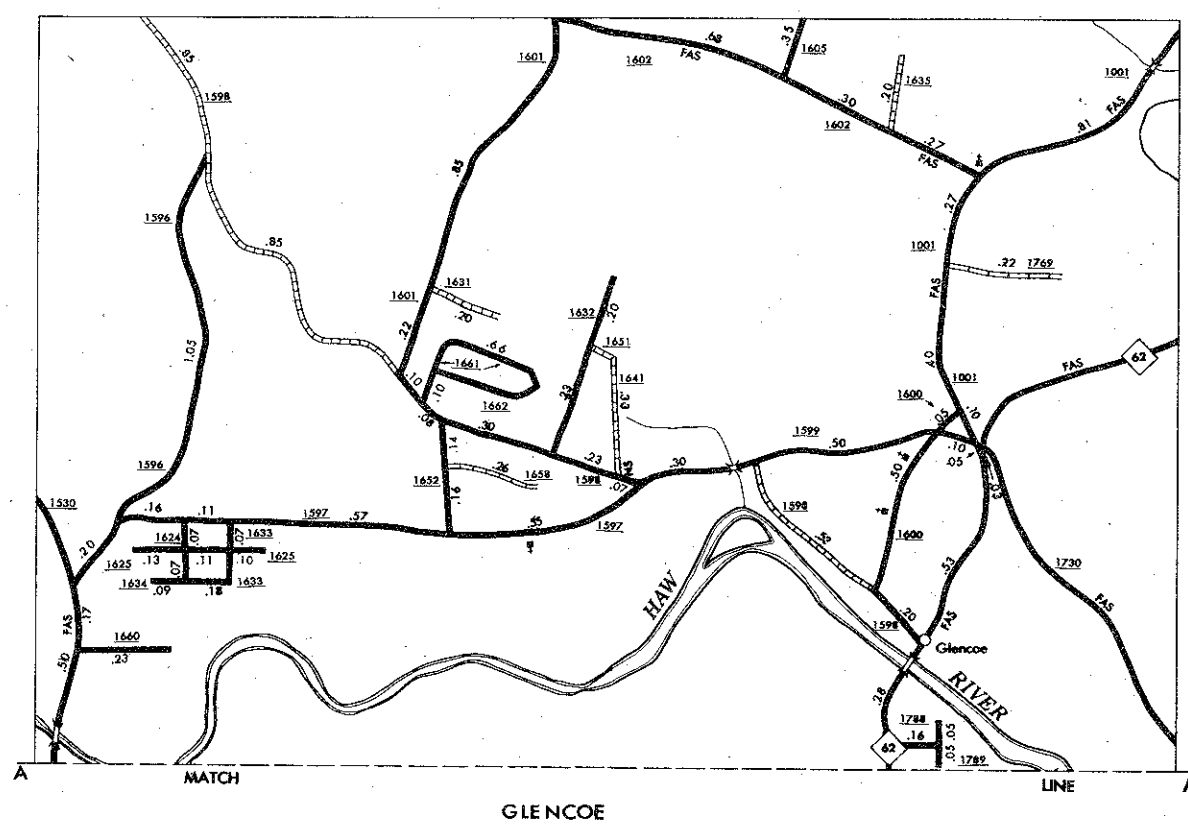


COPIES OF THIS MAP ARE AVAILABLE  
TO THE PUBLIC AT A NOMINAL COST.  
ADDRESS: N.C. DEPARTMENT OF TRANSPORTATION  
DIVISION OF HIGHWAYS—PLANNING AND RESEARCH BRANCH  
RALEIGH, NORTH CAROLINA 27601

REVISED
1-1-62
1-1-64
1-1-66
1-1-68
1-1-70
1-1-72
1-1-74



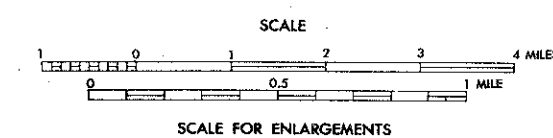
KEY TO COUNTY ROAD NUMBERS

ALSO NUMBERS: 1001, 1002, 1003, 1004, 1005, 1006

NOTE: MAP INCLUDES ONLY STATE MAINTAINED ROADS  
OR IMPORTANT NON-STATE MAINTAINED ROADS.  
ALLEGES NOT SHOWN ON FRONTAGE ROADS.  
ROADS SHOWN AS OF JAN. 1, 1974

## ALAMANCE COUNTY NORTH CAROLINA

PREPARED BY THE  
DEPARTMENT OF TRANSPORTATION AND HIGHWAY SAFETY  
DIVISION OF HIGHWAYS—PLANNING AND RESEARCH BRANCH  
IN COOPERATION WITH THE  
U.S. DEPARTMENT OF TRANSPORTATION  
FEDERAL HIGHWAY ADMINISTRATION



POLEONIC PROJECTION