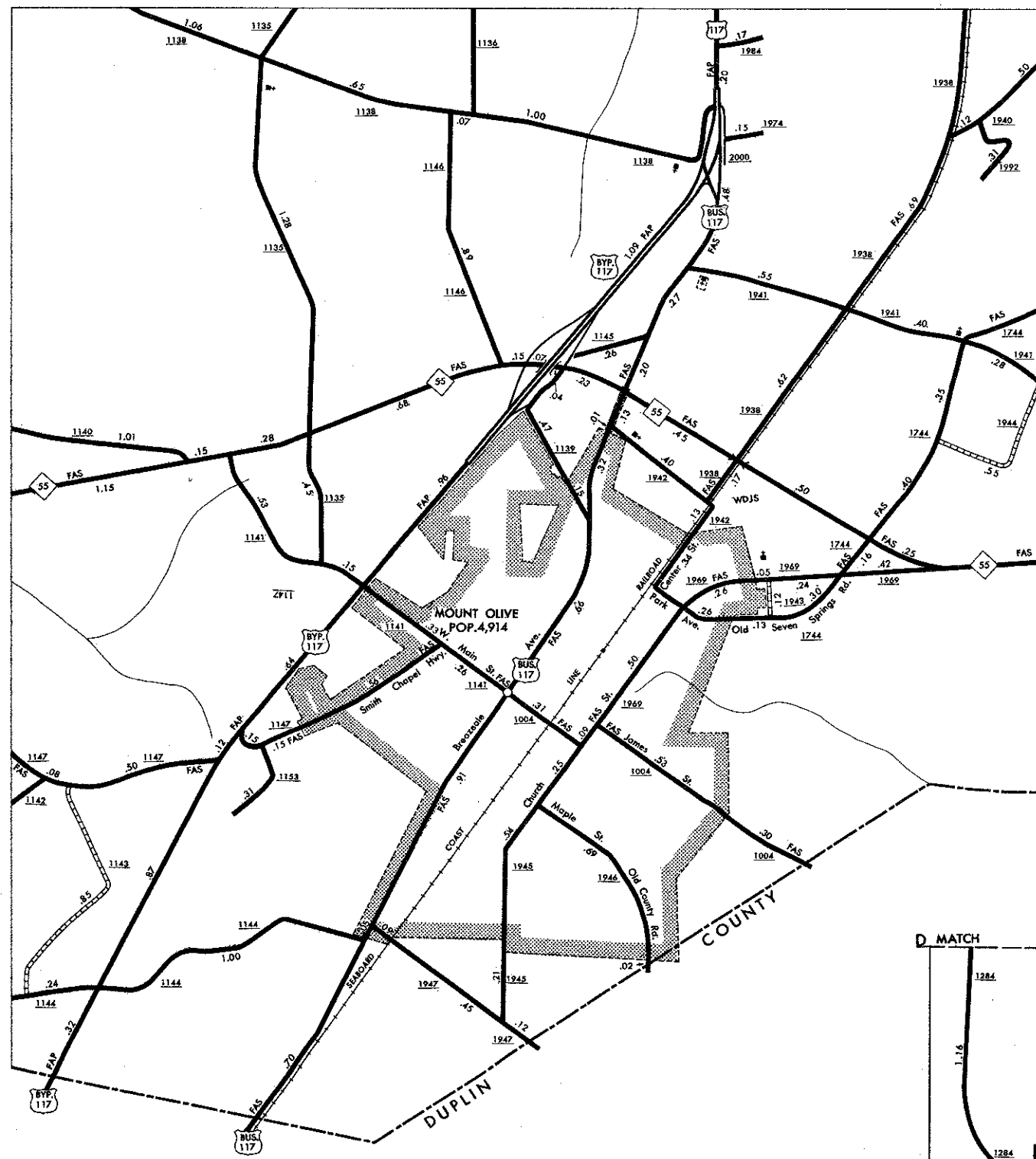


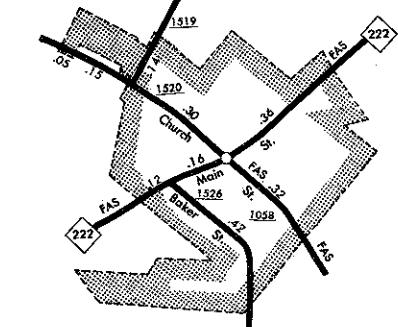
FREMONT AND VICINITY



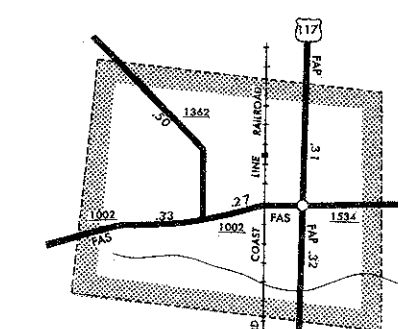
MOUNT OLIVE AND VICINITY



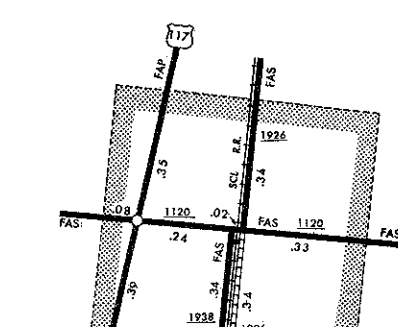
GOLDSBORO AND VICINITY



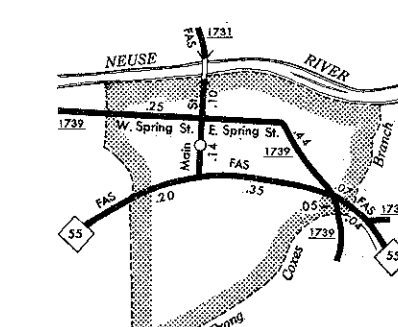
EUREKA  
POP. 263



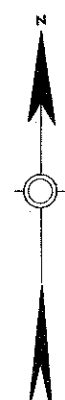
PIKEVILLE  
POP. 580



DUDLEY  
POP. 199



SEVEN SPRINGS  
POP. 188



ENLARGED MUNICIPAL AND SUBURBAN AREAS

# WAYNE COUNTY

## NORTH CAROLINA

PREPARED BY THE  
NORTH CAROLINA STATE HIGHWAY COMMISSION  
PLANNING AND RESEARCH DEPARTMENT  
IN COOPERATION WITH THE  
U.S. DEPARTMENT OF TRANSPORTATION  
FEDERAL HIGHWAY ADMINISTRATION

SCALE  
0 1 MILE

POLYCONIC PROJECTION

SHEET 2 OF 2

COPIES OF THIS MAP ARE AVAILABLE  
TO THE PUBLIC AT A NOMINAL COST  
ADDRESS: MAPS, N. C. STATE HIGHWAY COMMISSION  
RALEIGH, NORTH CAROLINA 27611