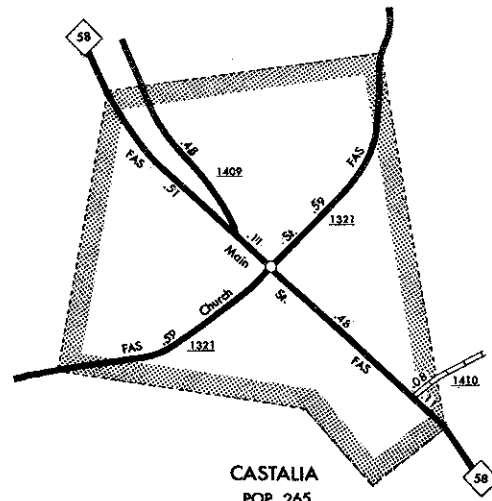
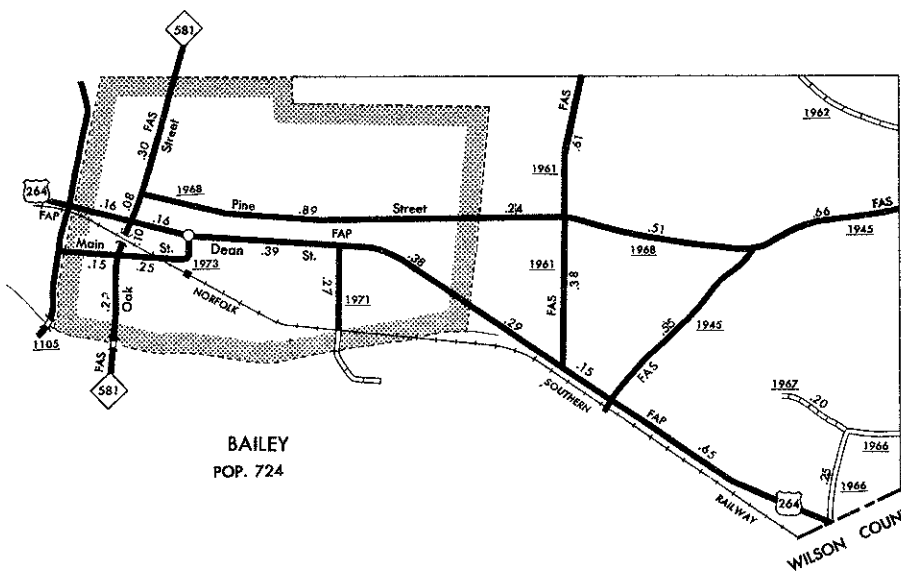


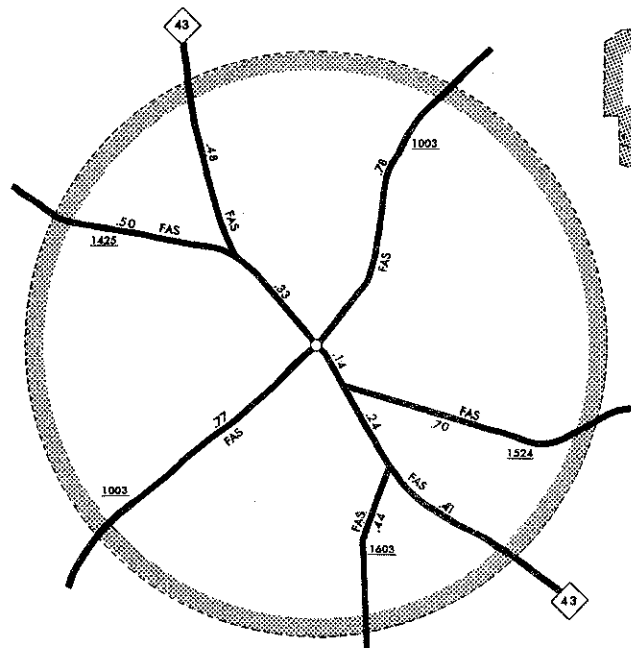
SPRING HOPE
POP. 1,334



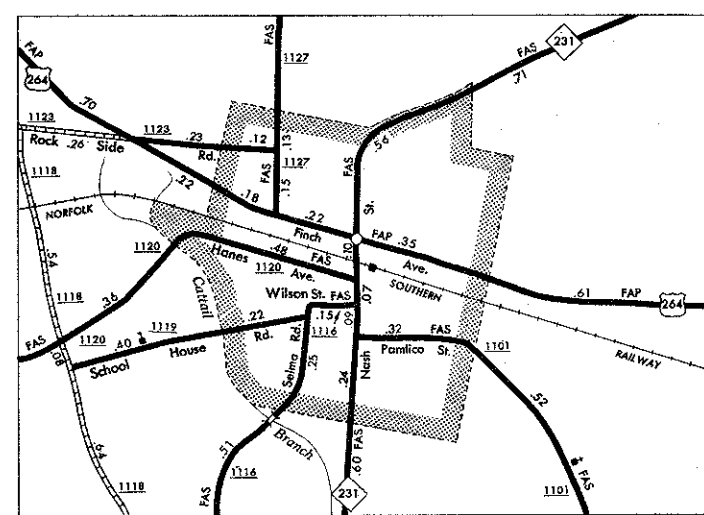
CASTALIA
POP. 265



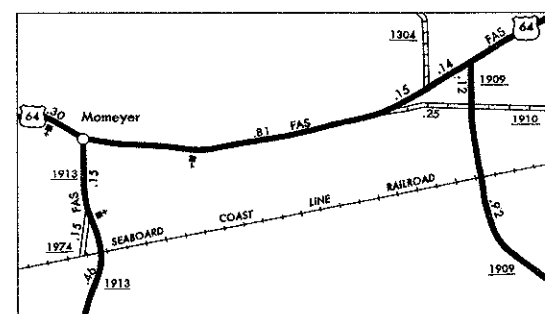
BAILEY
POP. 724



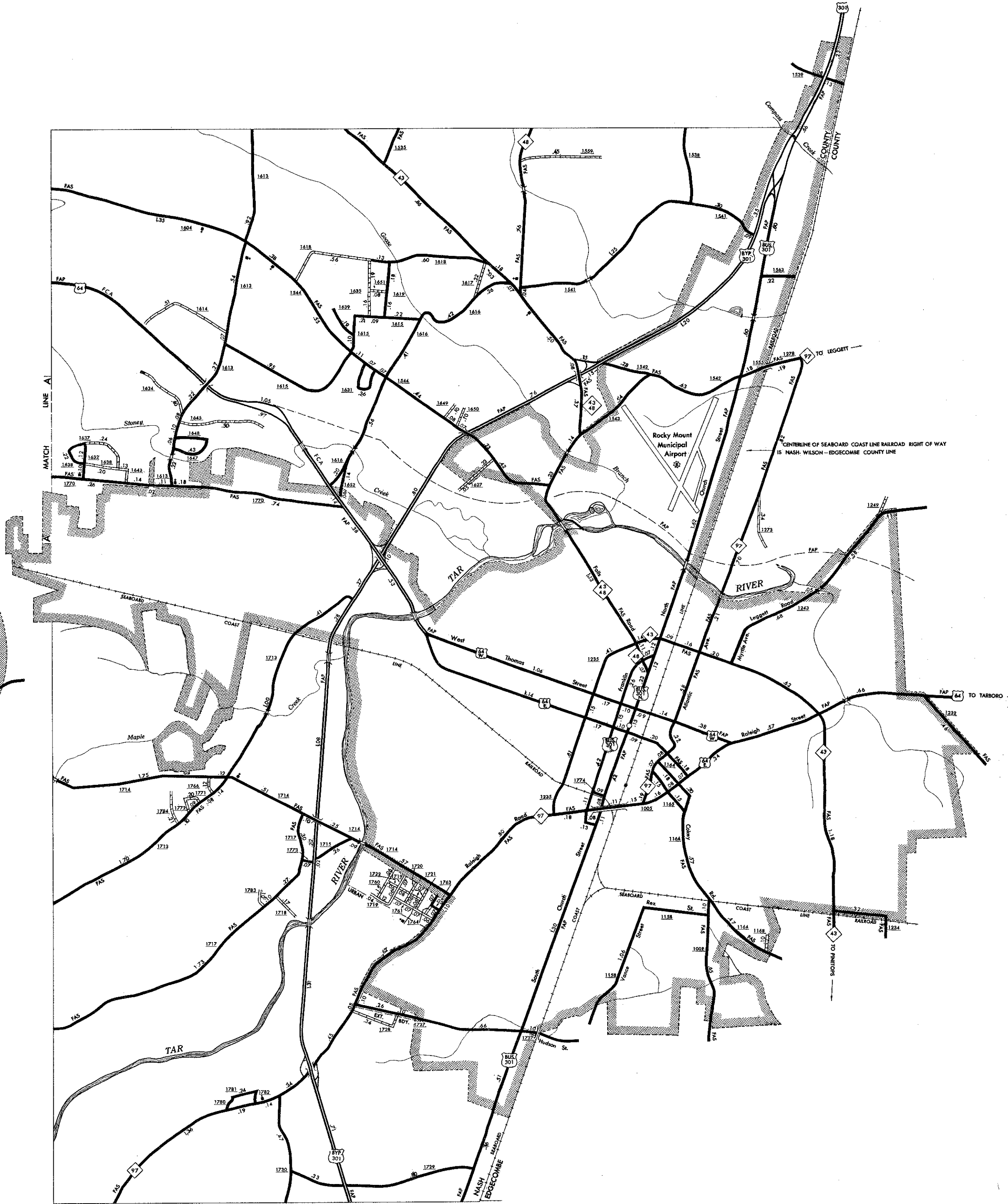
RED OAK
POP. 359



MIDDLESEX
POP. 729

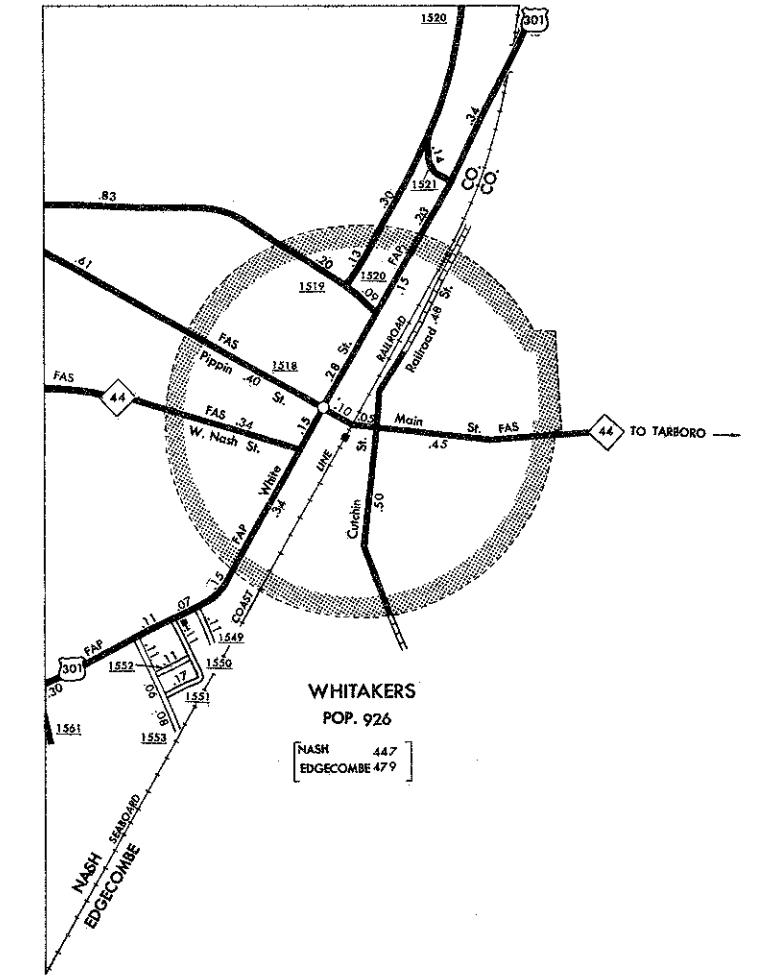


MOMEYER

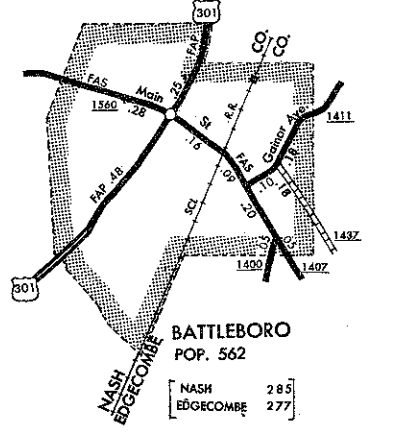


ROCKY MOUNT
POP. 34,284

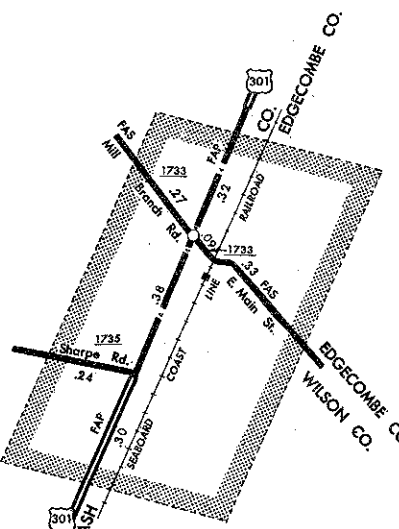
NASH 1963
BOBSCOMB 1963



WHITAKERS
POP. 926



BATTLEBORO
POP. 562

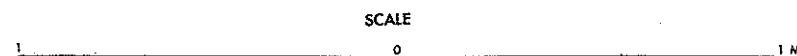


SHARPSBURG
POP. 789

ENLARGED MUNICIPAL AND SUBURBAN AREAS

NASH COUNTY NORTH CAROLINA

PREPARED BY THE
NORTH CAROLINA STATE HIGHWAY COMMISSION
PLANNING AND RESEARCH DEPARTMENT
IN COOPERATION WITH THE
U.S. DEPARTMENT OF TRANSPORTATION
FEDERAL HIGHWAY ADMINISTRATION



POLYCONIC PROJECTION

SHEET 2 OF 2

CORRIS OF THIS MAP ARE AVAILABLE
FROM THE NORTH CAROLINA STATE HIGHWAY COMMISSION
NORTH CAROLINA STATE HIGHWAY COMMISSION
NORTH CAROLINA STATE HIGHWAY COMMISSION
NORTH CAROLINA STATE HIGHWAY COMMISSION

NASH 1963