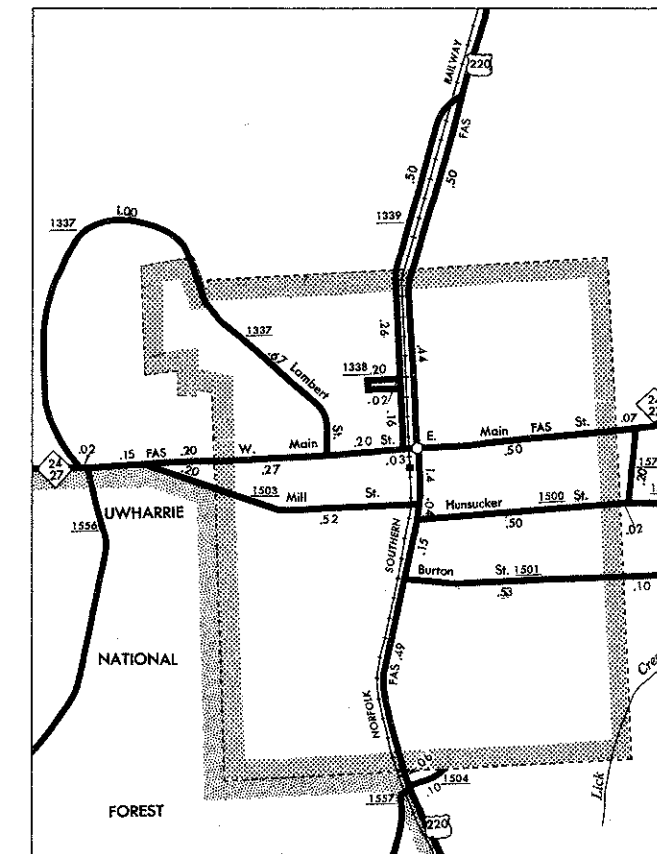
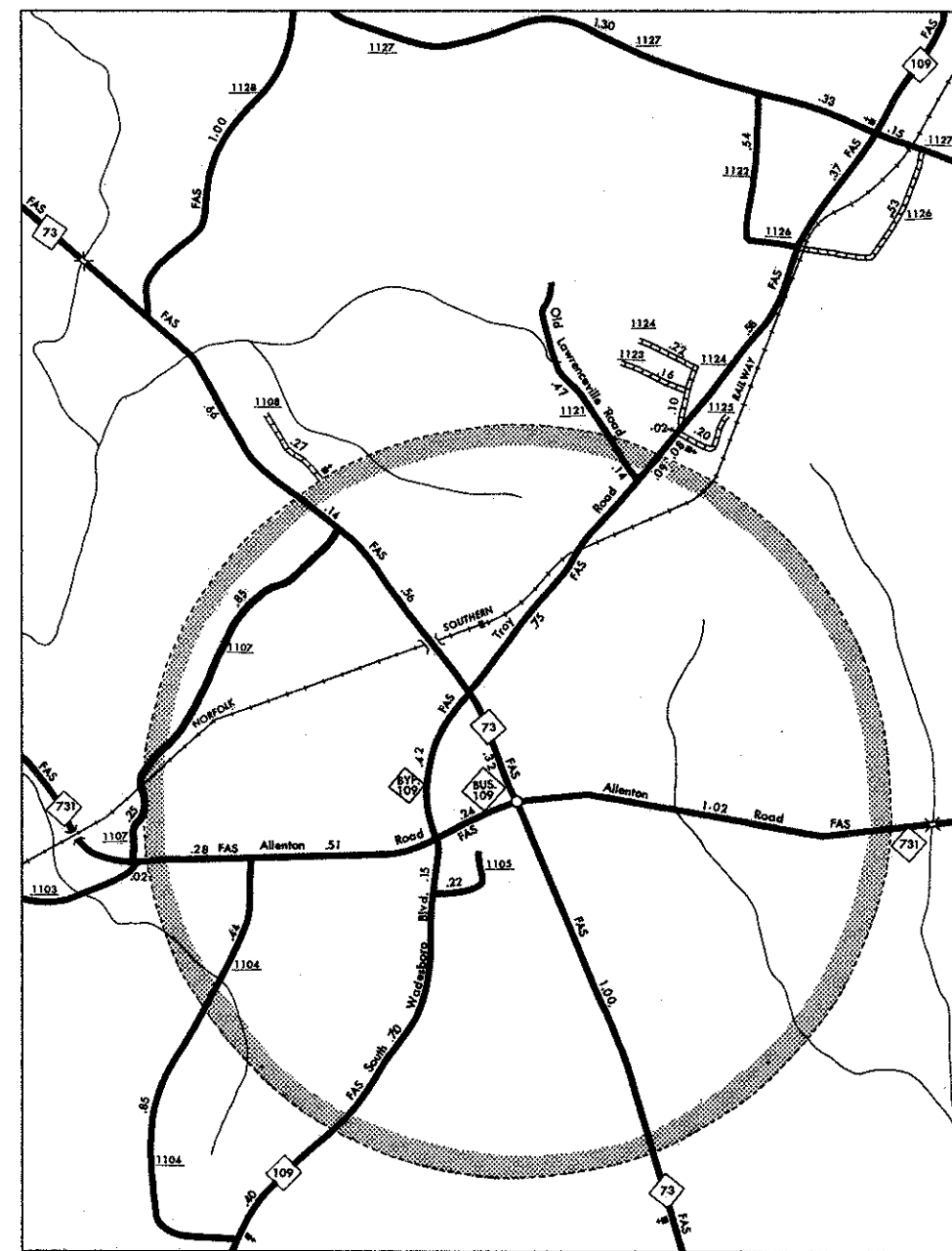


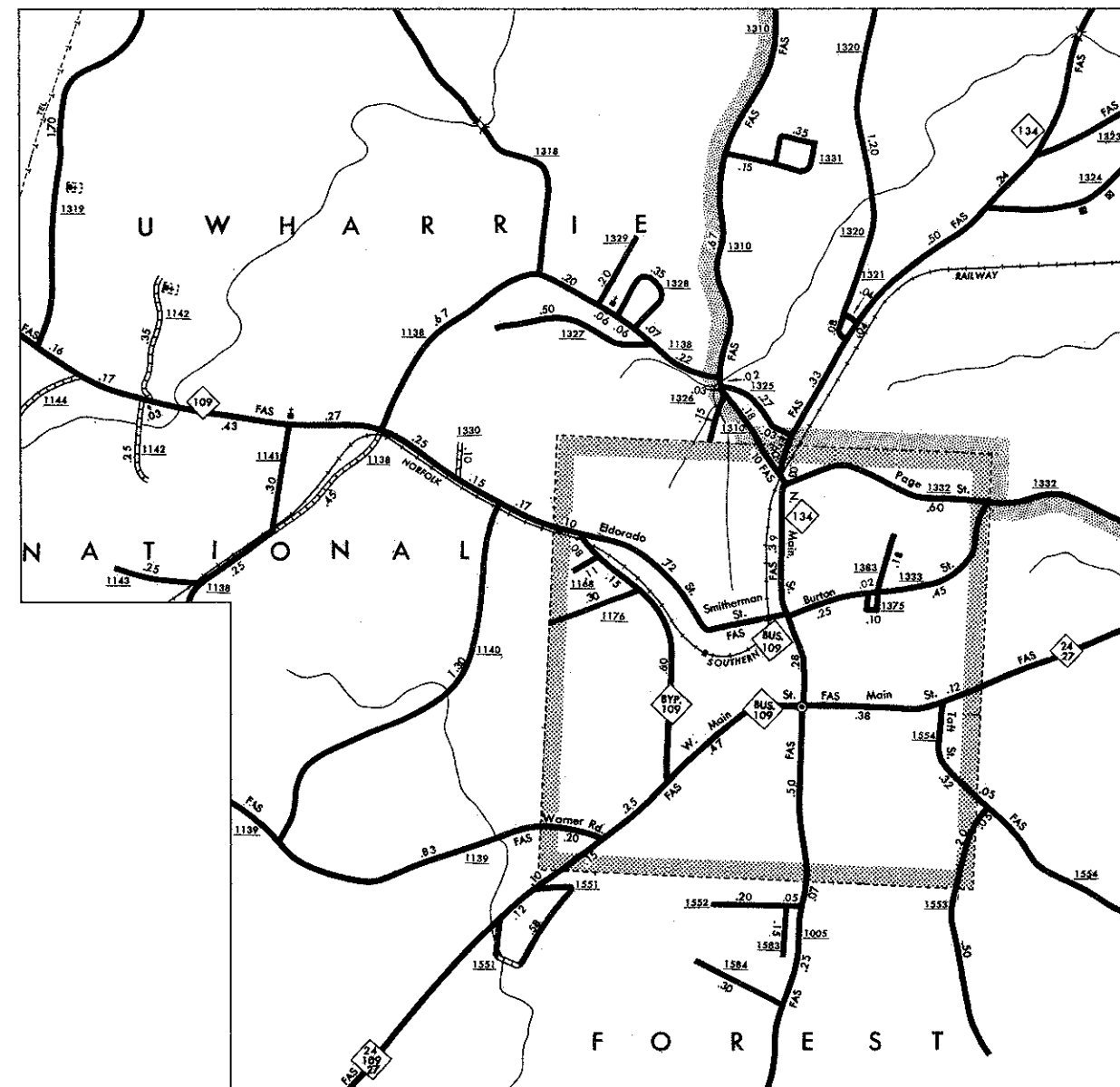
STAR  
POP. 892



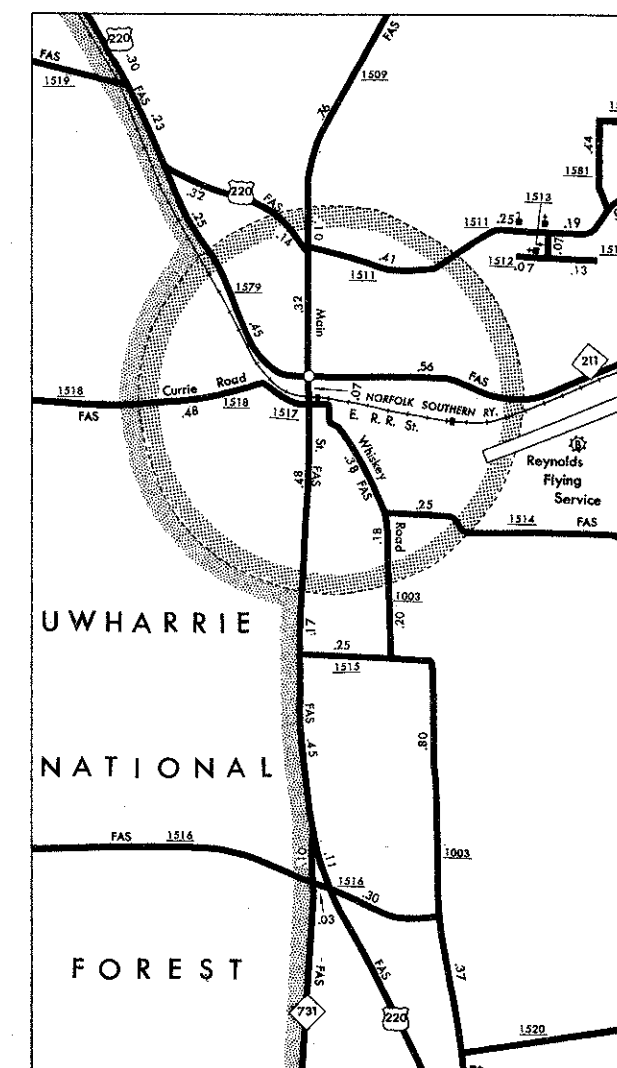
BISCOE  
POP. 1,244



MOUNT GILEAD  
POP. 1,286



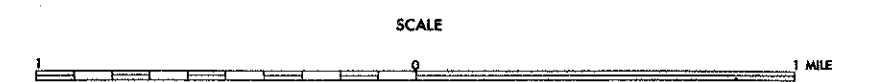
TROY  
POP. 2,429



CANDOR  
POP. 561



ENLARGED MUNICIPAL AND SUBURBAN AREAS  
**MONTGOMERY COUNTY**  
NORTH CAROLINA  
PREPARED BY THE  
NORTH CAROLINA STATE HIGHWAY COMMISSION  
PLANNING AND RESEARCH DEPARTMENT  
IN COOPERATION WITH THE  
U.S. DEPARTMENT OF TRANSPORTATION  
FEDERAL HIGHWAY ADMINISTRATION



POLYCONIC PROJECTION

SHEET 2 OF 2

1-1-23
1-1-24
1-1-25
1-1-26
1-1-27
1-1-28
1-1-29
1-1-30
1-1-31
1-1-32
1-1-33
1-1-34
1-1-35
1-1-36
1-1-37
1-1-38
1-1-39
1-1-40
1-1-41
1-1-42
1-1-43
1-1-44
1-1-45
1-1-46
1-1-47
1-1-48
1-1-49
1-1-50
1-1-51
1-1-52
1-1-53
1-1-54
1-1-55
1-1-56
1-1-57
1-1-58
1-1-59
1-1-60
1-1-61
1-1-62
1-1-63
1-1-64
1-1-65
1-1-66
1-1-67
1-1-68
1-1-69
1-1-70
1-1-71
1-1-72