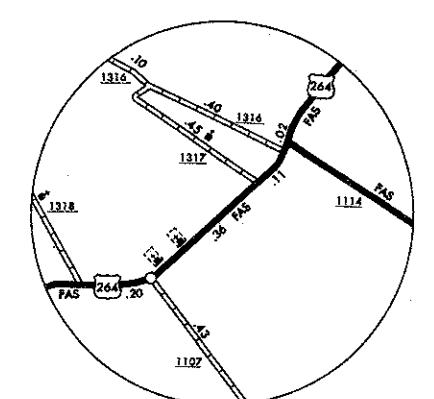
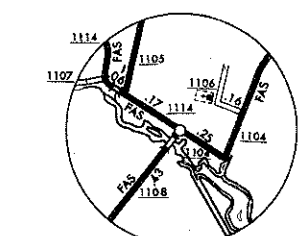


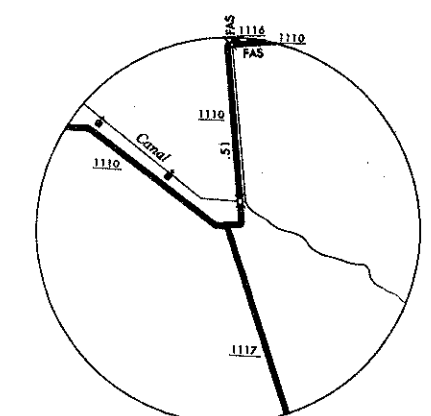
ENGELHARD



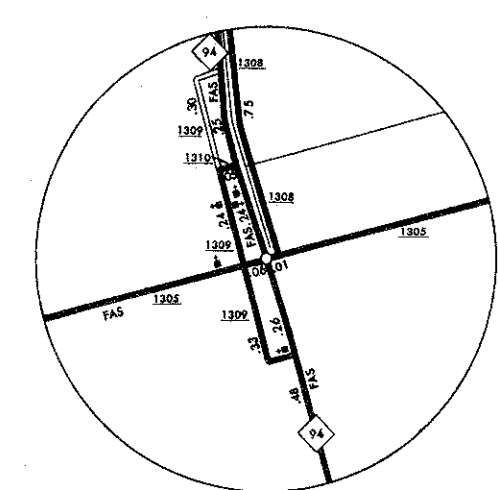
AMITY



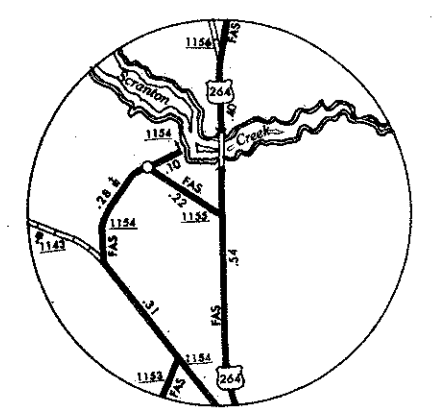
MIDDLETOWN



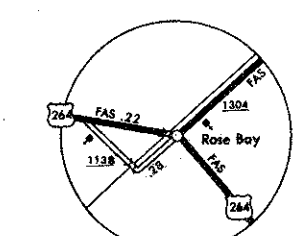
INSET ①



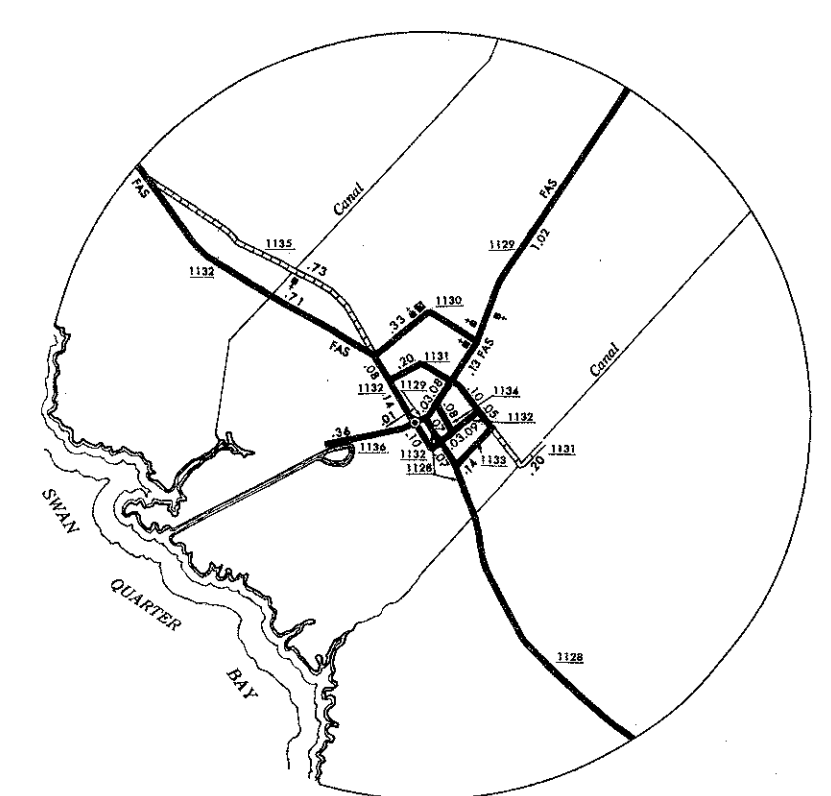
FAIRFIELD



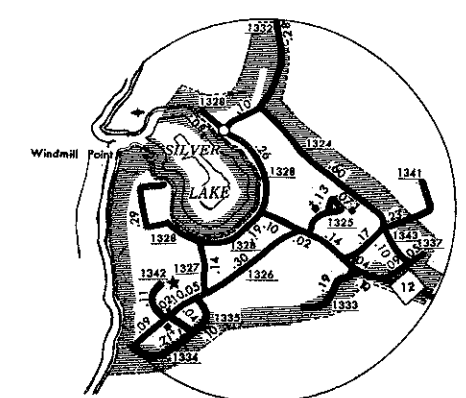
SCRANTON



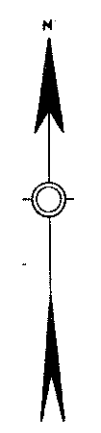
ROSE BAY



SWAN QUARTER



OCRACOKE
(UNINC.)
POP. 541



ENLARGED MUNICIPAL AND SUBURBAN AREAS
HYDE COUNTY
NORTH CAROLINA
PREPARED BY THE
NORTH CAROLINA STATE HIGHWAY COMMISSION
PLANNING AND RESEARCH DEPARTMENT
IN COOPERATION WITH THE
U.S. DEPARTMENT OF TRANSPORTATION
FEDERAL HIGHWAY ADMINISTRATION



POLYCONIC PROJECTION

SHEET 2 OF 2

COPY OF THIS MAP ARE AVAILABLE
TO THE PUBLIC
ADDRESS: MAPS, N. C. STATE HIGHWAY COMMISSION
RALEIGH, NORTH CAROLINA 27611

REVISED
1-1-62
1-1-64
1-1-66
1-1-68
1-1-70
1-1-72