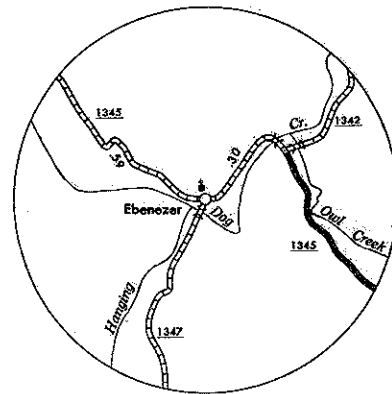
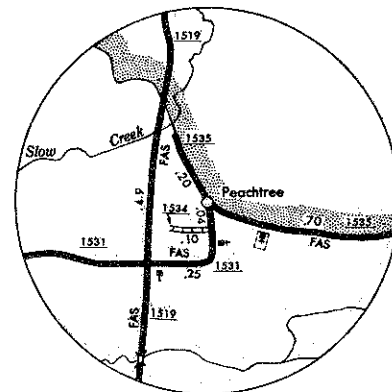


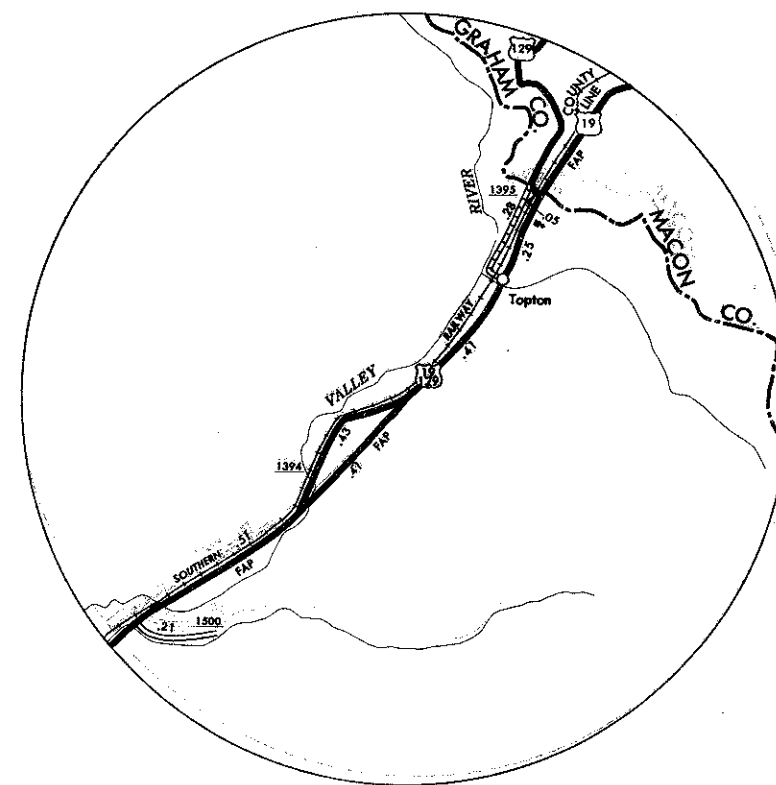
CULBERSON



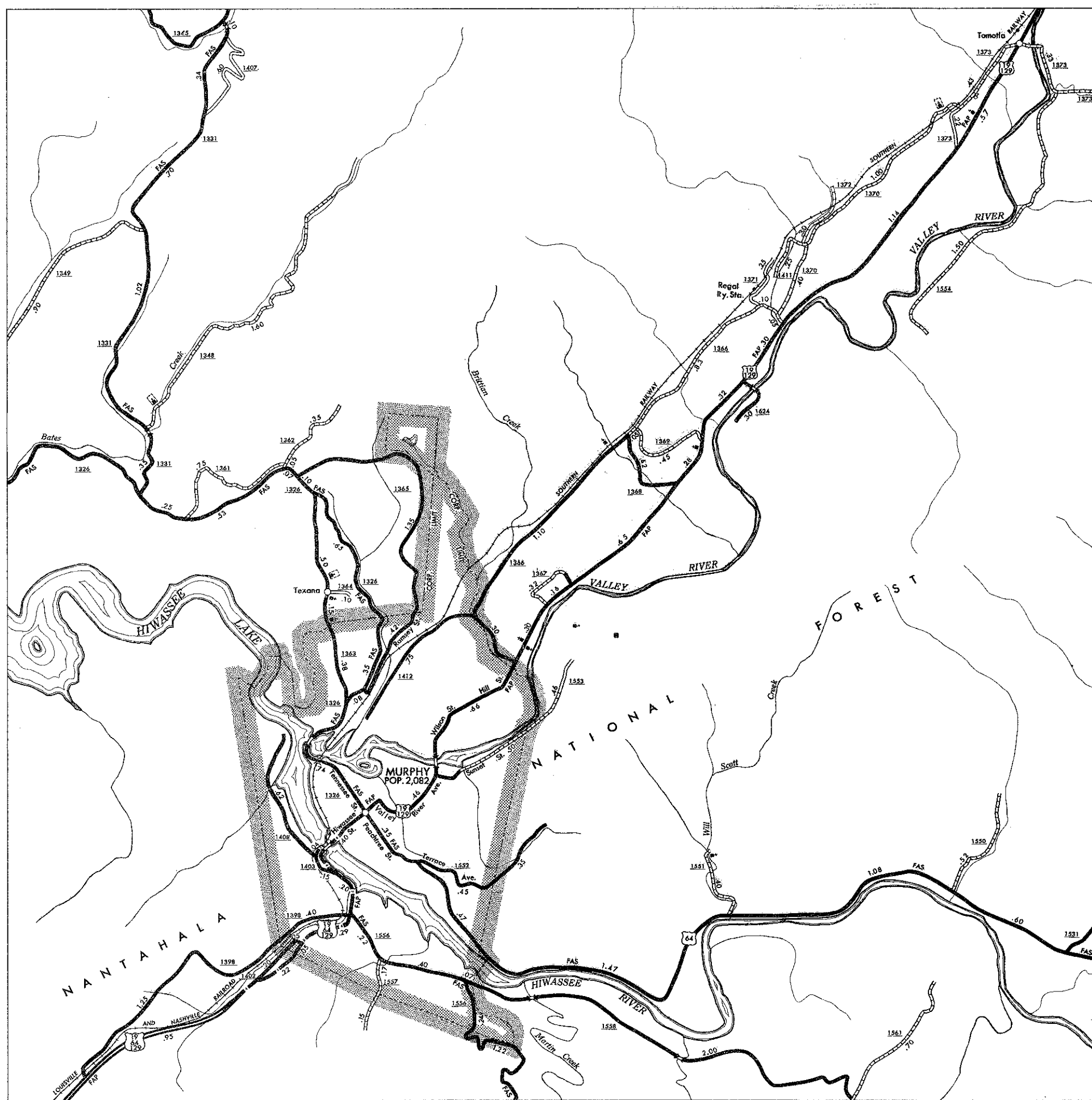
EBENEZER



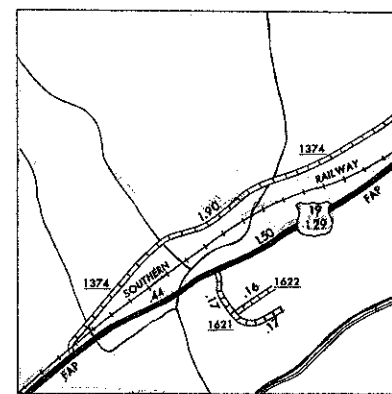
PEACHTREE



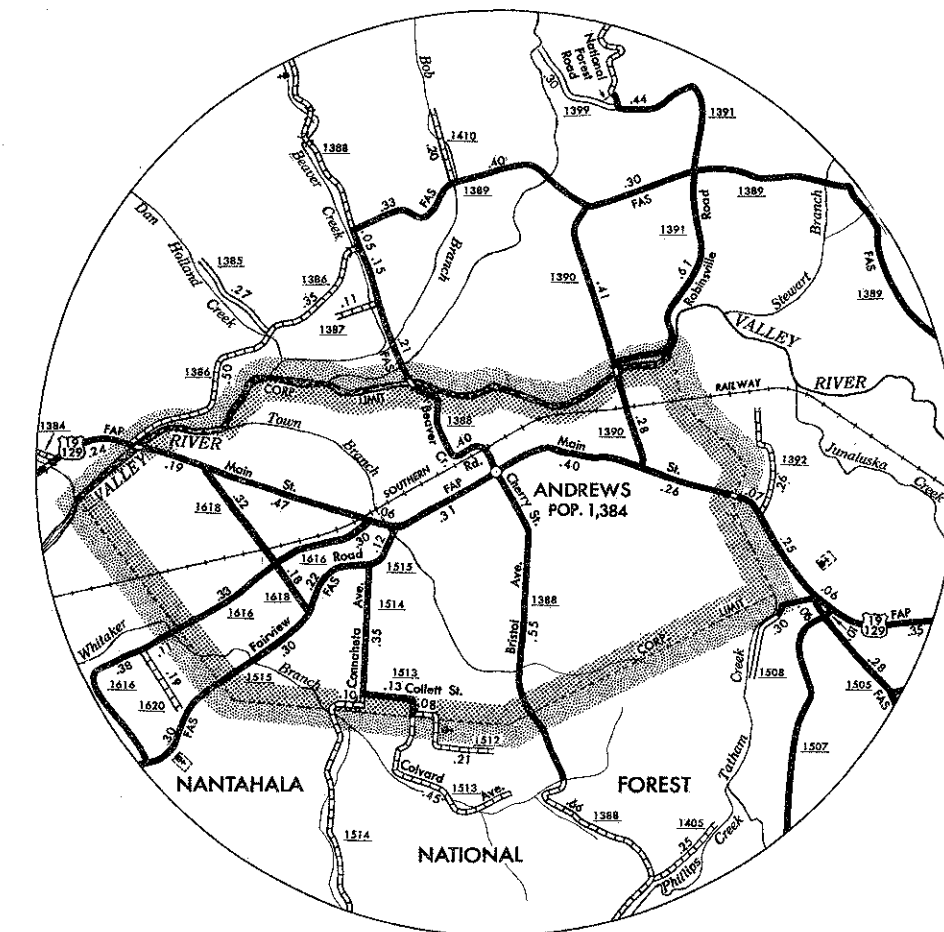
TOPTON



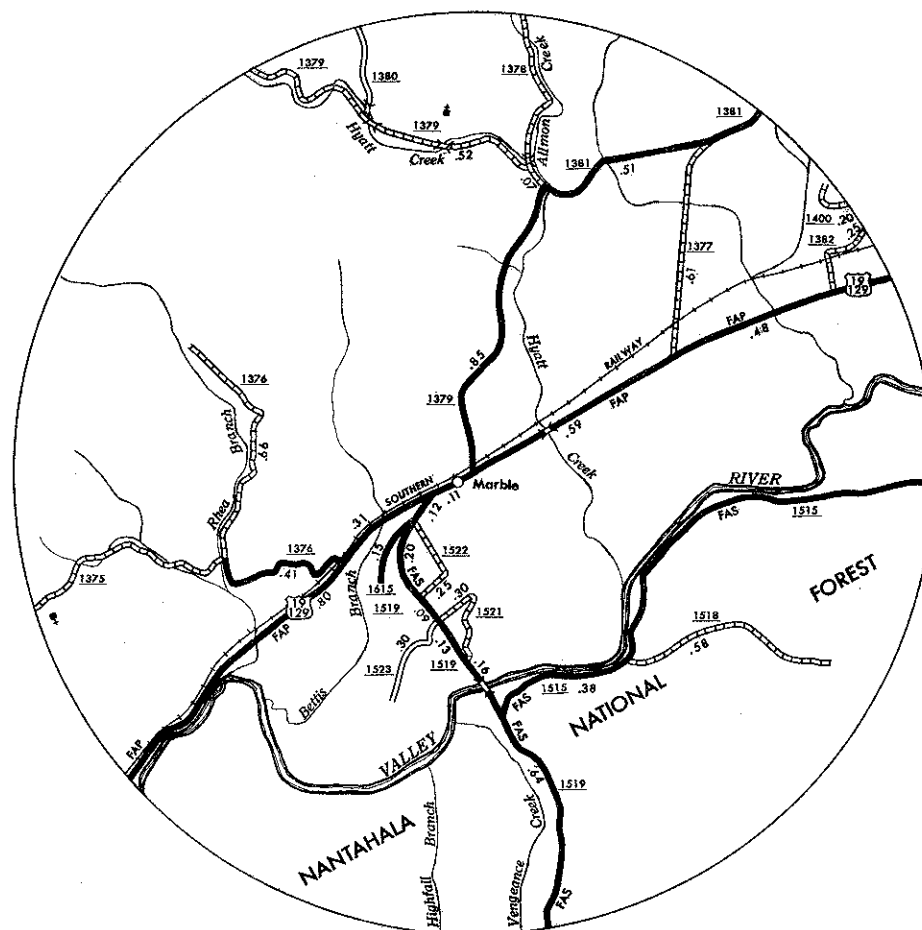
MURPHY



INSET 1



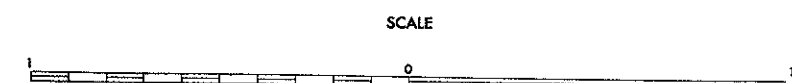
ANDREWS



MARBLE



ENLARGED MUNICIPAL AND SUBURBAN AREAS
CHEROKEE COUNTY
NORTH CAROLINA
PREPARED BY THE
NORTH CAROLINA STATE HIGHWAY COMMISSION
PLANNING AND RESEARCH DEPARTMENT
IN COOPERATION WITH THE
U.S. DEPARTMENT OF TRANSPORTATION
FEDERAL HIGHWAY ADMINISTRATION



POLYCONIC PROJECTION

SHEET 2 OF 2