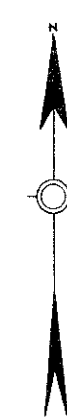


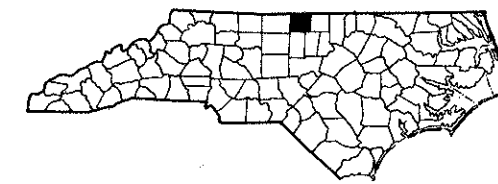

- LEGEND**
- IMPASSABLE ROAD OR TRAIL
PENITENT OR UNIMPROVED ROAD
GRAVEL AND GRAINED ROAD
GRAVEL ROAD
SOIL GRAVEL OR STONE SURFACED ROAD
PAVED SURFACED ROAD
A 4 LANE UNIMPROVED HIGHWAY
DIVIDED HIGHWAY
HIGHWAY WITH REMNANT ROADS
TRUCK CONTROL ACCESS
NORMAL AND INTERSTATE ROAD
FEDERAL AND PRIMARY ROAD
FEDERAL AND SECONDARY ROAD
NORTHSTAR ROAD
PREFERRED LOCATION
INTERSECTION AND JUNCTION
TRAFFIC CIRCLE
HIGHWAY INTERCHANGE
DETAILED HIGHWAY INTERCHANGE
INTERSTATE HIGHWAY
U.S. NUMBERED HIGHWAY
ALC. NUMBERED HIGHWAY
SECONDARY ROAD NUMBERS
RAILROAD, ANY NUMBER OF TRACKS
RAILROAD, ONE TRACK
RAILROAD, ANY NUMBER OF TRACKS
RAILROAD, ANY NUMBER OF TRACKS
RAILROAD ON SAME OR ADJACENT
ROAD OR HIGHWAY
RAILROAD STATION
GRADE CROSSING
UNDERPASS
OVERPASS
RAILROAD TUNNEL
ARMY, NAVY OR MARINE CORPS FIELD
COM. OR MUNICIPAL AERODROME
CHAINED AIRFIELD FIELD
HANGAR ON FELD "Y" STOCK
DOME, PIER OR LANDING
LIGHT OR TOWER LIGHT
LIGHT NAUTICAL
COAST GUARD STATION
CANAL
NARROW STREAM
DAM WITH LOCK
DAM
RESERVE, POND OR LAKE
PROHIBITED, POND, LAKE
RESERVED EXCEPTED
ROAD THROUGH MOUNTAIN PASS
HIGHWAY BRIDGE, OVER 20 FT.
DRAW PASS ON BRIDGE
HIGHWAY TUNNEL
POND
STATE LINE
COUNTY LINE
CITY LIMITS
RESERVATION OR PARK BOUNDARY
INFER AREA
UNIMPROVED AREA, POPULATION
COUNTY SEAT
OTHER TOWNS AND VILLAGES
TRANSPORTATION
CORPORATED CITY OR VILLAGE
UNINCORPORATED
CHURCH
CHURCH WITH CEMETERY
SCHOOL
SCHOOL
FUNCTIONAL, OR PRIMAL, INSIDE
STATE-HIGHWAY GRADE
HIGHWAY SUB-GRACE
BRIDGE



CASWELL COUNTY

NORTH CAROLINA

PREPARED BY THE
NORTH CAROLINA STATE HIGHWAY COMMISSION
PLANNING AND RESEARCH DEPARTMENT
IN COOPERATION WITH THE
U.S. DEPARTMENT OF TRANSPORTATION
FEDERAL HIGHWAY ADMINISTRATION



NOTE: MAP INCLUDES ONLY STATE MAINTAINED ROADS
OR IMPORTANT NON-SYSTEM ROADS.
MILEAGE NOT SHOWN ON FRONTAGE ROADS.
ROADS SHOWN AS OF JAN. 1, 1972.

POLYCONIC PROJECTION