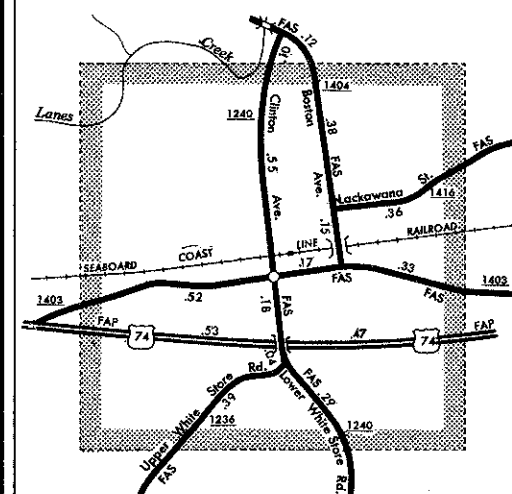
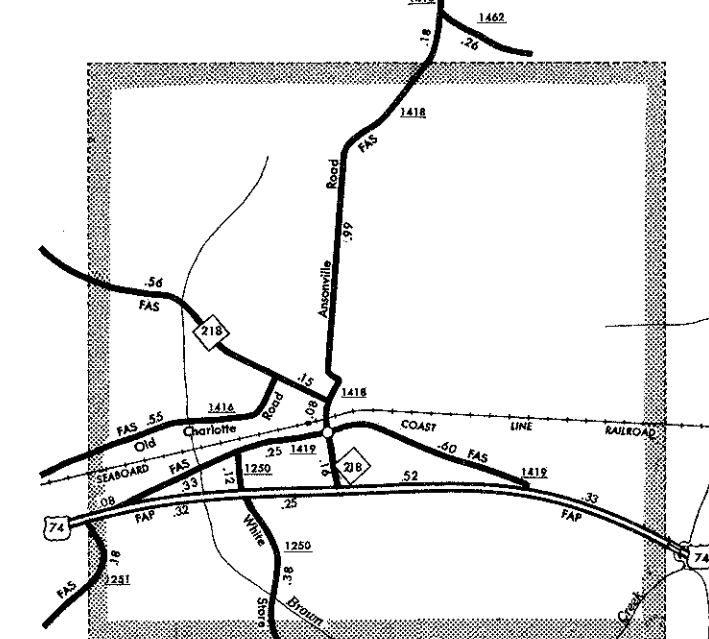


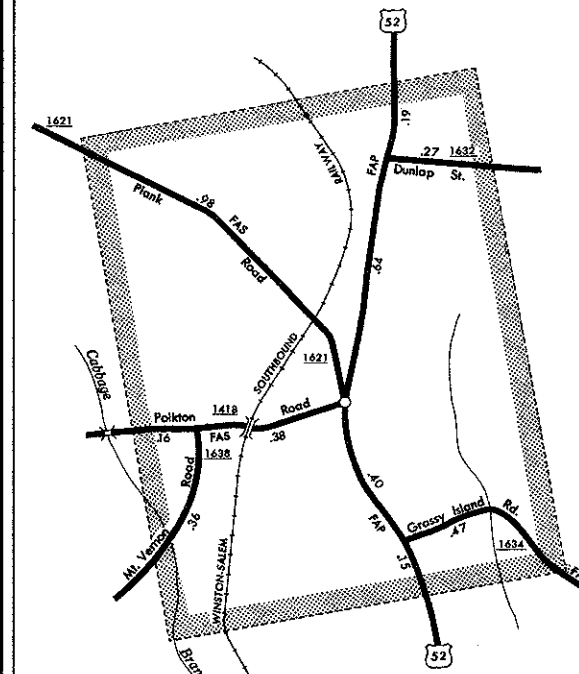
WAIDESBORO AND VICINITY



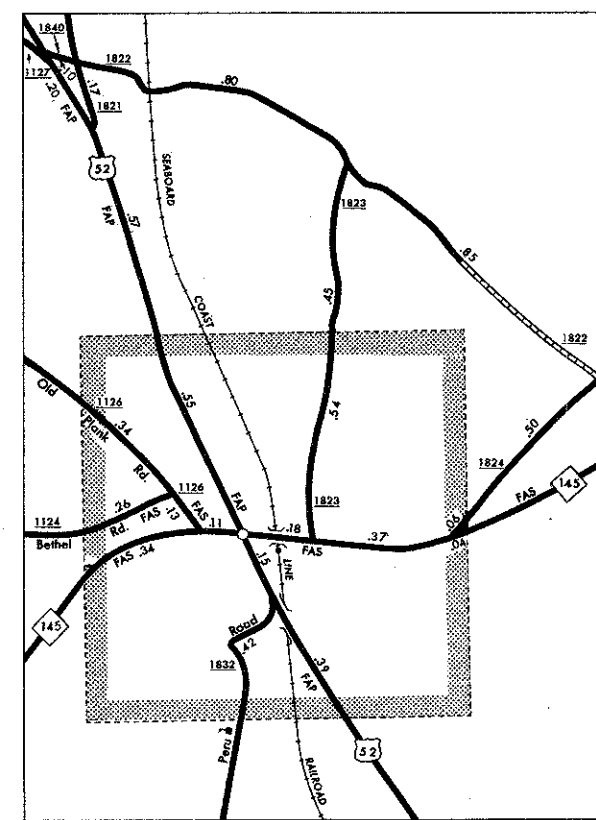
PEACHLAND
POP. 556



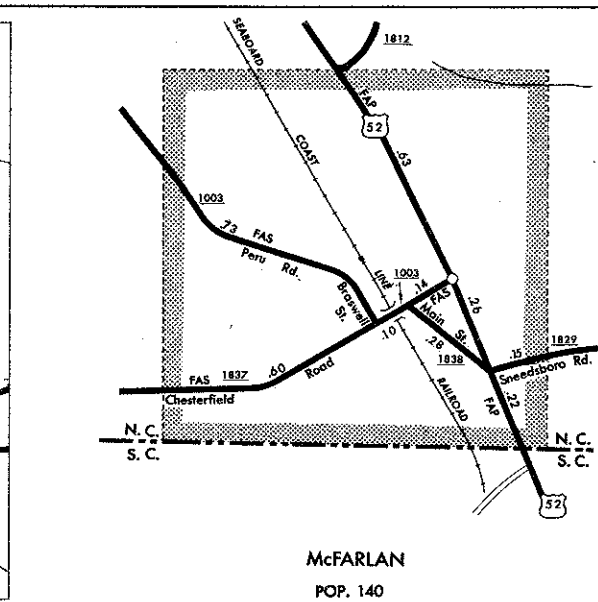
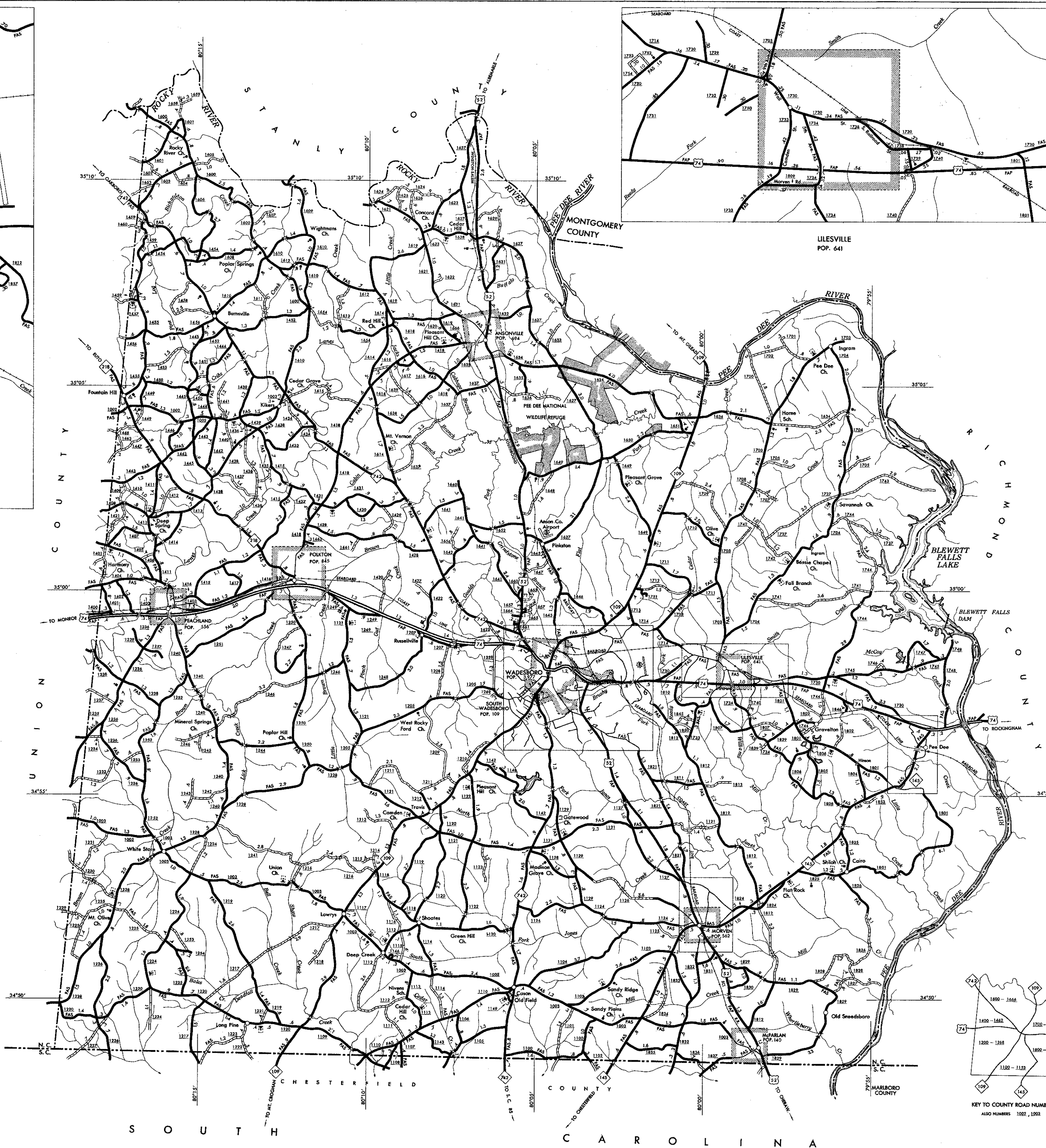
POLKTON
POP. 845



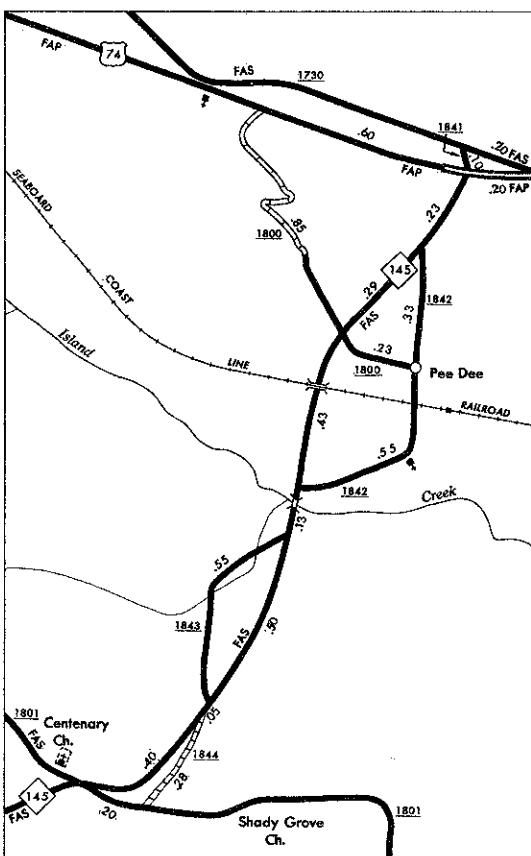
ANSONVILLE
POP. 694



MORVEN
POP. 562



LILESVILLE
POP. 641

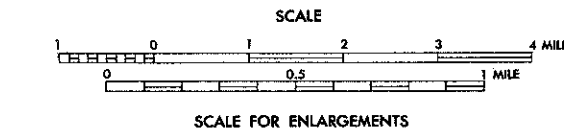


PEE DEE

- LEGEND**
- INTERSTATE HIGHWAY
 - PRIMARY OR UNIMPROVED ROAD
 - GRADED AND DRAINAGE ROAD
 - SOL. GRAVEL OR STONE SURFACED ROAD
 - HARD SURFACED ROAD
 - DIVIDED HIGHWAY
 - 4 LANE UNIMPROVED HIGHWAY
 - HIGHWAY WITH FRONTAGE ROADS
 - FUEL CONTROL ACCESS
 - FEDERAL AND INTERSTATE ROAD
 - FEDERAL AND PRIMARY ROAD
 - FEDERAL AND SECONDARY ROAD
 - HIGHWAY UNDER CONSTRUCTION
 - PROJECTED LOCATION
 - INTERSECTION DISTANCE
 - TRAFFIC CIRCLE
 - HIGHWAY INTERCHANGE
 - DETAILED HIGHWAY INTERCHANGE
 - INTERSTATE HIGHWAY
 - U.S. NUMBERED HIGHWAY
 - N.C. NUMBERED HIGHWAY
 - SECONDARY ROAD NUMBERS
 - RAILROAD, ANY NUMBER OR TRACKS
 - USED BY SINGLE OPERATING COMPANY
 - RAILROAD, ANY NUMBER OR TRACKS
 - USED BY MORE THAN ONE OPERATING COMPANY OR SAME OF SEVERAL
 - RIGHTS OF WAY
 - RAILROAD STATION
 - GRADE CROSSING
 - UNDERPASS
 - OVERPASS
 - RAILROAD TUNNEL
 - ARMY, NAVY OR MARINE CORPS FIELD
 - COAST OR NAVAL AIRPORT
 - MARSHED AIRFIELD
 - MARSHED OR FIELD "T" IN SYMBOL
 - DOCK, PIER OR LANDING
 - FREE OR TOLL FERRY
 - LIGHT, NAUTICAL
 - LIGHTHOUSE
 - COAST GUARD STATION
 - CANAL
 - MARSHED STREAM
 - WIDE STREAM
 - DAM WITH LOCK
 - DAM
 - RESERVOIR, POND OR LAKE
 - FRESH WATER RESERVOIR
 - INDICATE ELEVATION
 - ROAD THROUGH MOUNTAIN PASS
 - HIGHWAY BRIDGE OVER 20 FEET
 - DRAW BRIDGE OR BRIDGE
 - HIGHWAY TUNNEL
 - FORD
 - STATE LINE
 - COUNTY LINE
 - RESERVATION OR PARK BOUNDARY
 - INSET AREA
 - DELIMITED AREA, POPULATION EST.
 - COUNTY SEAT
 - OTHER TOWNS AND VILLAGES
 - TRIANGULATION STATION
 - INCORPORATED CITY OR VILLAGE
 - CORROBORATED
 - CHURCH
 - CHURCH WITH CEMETERY
 - SCHOOL
 - CORRECTIONAL OR PSYCH. INSTIT.
 - STATE HIGHWAY GARAGE
 - HIGHWAY SUB-Office
 - BEST AREA

ANSON COUNTY **NORTH CAROLINA**

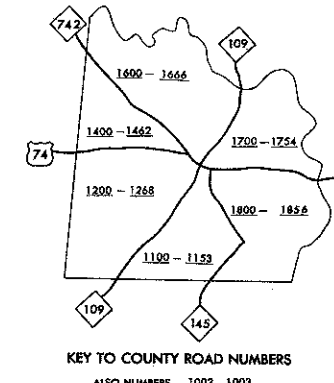
PREPARED BY THE
NORTH CAROLINA STATE HIGHWAY COMMISSION
PLANNING AND RESEARCH DEPARTMENT
IN COOPERATION WITH THE
U.S. DEPARTMENT OF TRANSPORTATION
FEDERAL HIGHWAY ADMINISTRATION



POLYCONIC PROJECTION

SHEET 1 OF 1

NOTE: MAP INCLUDES ONLY STATE MAINTAINED ROADS OR
IMPORTANT NON-STATE MAINTAINED ROADS.
MILEAGE NOT SHOWN ON FRONTAGE ROADS.
ROADS SHOWN AS OF JAN. 1, 1972.



KEY TO COUNTY ROAD NUMBERS
ALSO NUMBERS 1000, 1500

COPIES OF THIS MAP ARE AVAILABLE
TO THE PUBLIC AT A NOMINAL COST.
ADDRESS: NORTH CAROLINA HIGHWAY COMMISSION
RALEIGH, NORTH CAROLINA 27611

ANSON