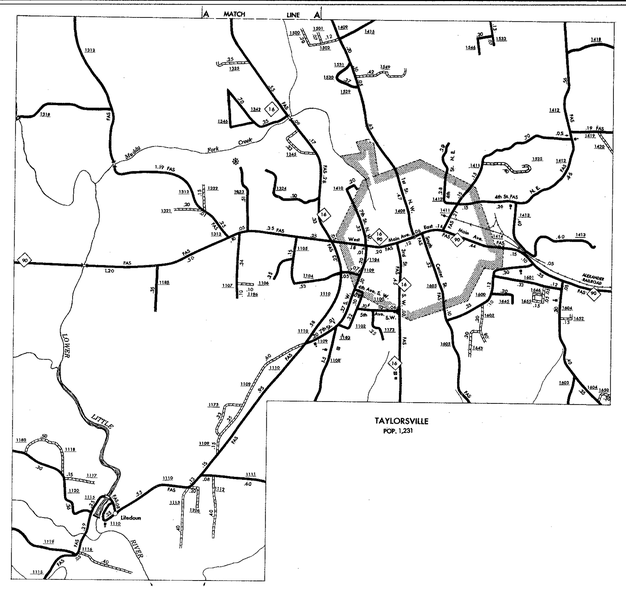

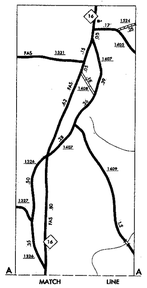

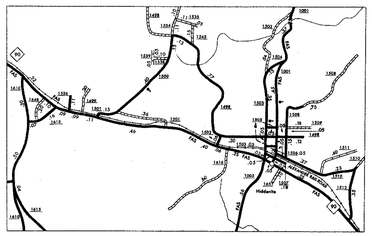

HIDDENITE

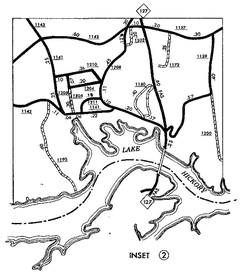

INSET ②

MILLERSVILLE

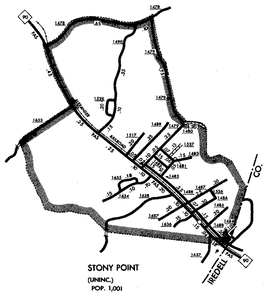

STONY POINT
(UNINC.)
POP. 1,001

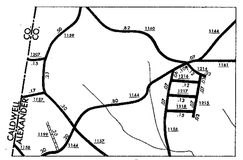

INSET ③

WILKES
COUNTY
CALDWELL
COUNTY
IREDELL
COUNTY
STATESVILLE
COUNTY
TAYLORSVILLE
POP. 1,231
STONY POINT
(UNINC.)
POP. 1,001
TO STATESVILLE
TO UNION
TO MORGANTON
TO MOUNT
ROCKY FACE
ELEV. 1814
BOUND TOP
ELEV. 1730
PEARSON KNOB
ELEV. 1850
BALD KNOB
ELEV. 1867
BARRETT MTN.
ELEV. 1920
ASBURY MOUNTAIN
SPRING HOW
ELEV. 1620
WALNUT KNOB
HICKORY KNOB
ROCKY
MOUNTAIN
LITTLE
ROCKY
CREEK
LITTLE
RIVER
LOOKOUT
RIVER
OXFORD
DAM
LAKE
HICKORY
CATAWBA
RIVER
LAKE
NORTH
CATAWBA
RIVER
Oxford
Memorial Ch.
Elendale
St. Lukes
Ch.
Friendship
Ch.
Sawyers
Ch.
Bethlehem
Millersville
Hidden
Rock
Hiddenite
Liberty
Ch.
Mt. Nebo
Ch.
Pleasant
Grove
Ch.
Pilgrim
Ch.
Spring
Garden
Ch.
South
Stony
Ch.
Union
Ch.
Corinth
Chapel
Rocky Face
Ch.
Rocky
Ford
Ch.
Rocky
Spring
Ch.
Poplar
Springs
Ch.
Little
Rocky Mtn.
Ch.
Bethel
Ch.
Mt.
Olivet
Ch.
Mt.
Marvin
Ch.
Pleasant
Grove
Ch.
Friendship
Ch.
Bethel
Ch.
Ebenezer
Ch.
Mt.
Zion
Ch.
Hickory
Grove
Ch.
Mt.
Pisgah
Ch.
Mt.
Olivet
Ch.
Mt.
Vernon
Ch.
Mt.
Hermon
Ch.
Mt.
Ararat
Ch.
Mt.
Zion
Ch.
Mt.
Pleasant
Ch.
Mt.
Olivet
Ch.
Mt.
Pisgah
Ch.
Mt.
Ararat
Ch.
Mt.
Zion