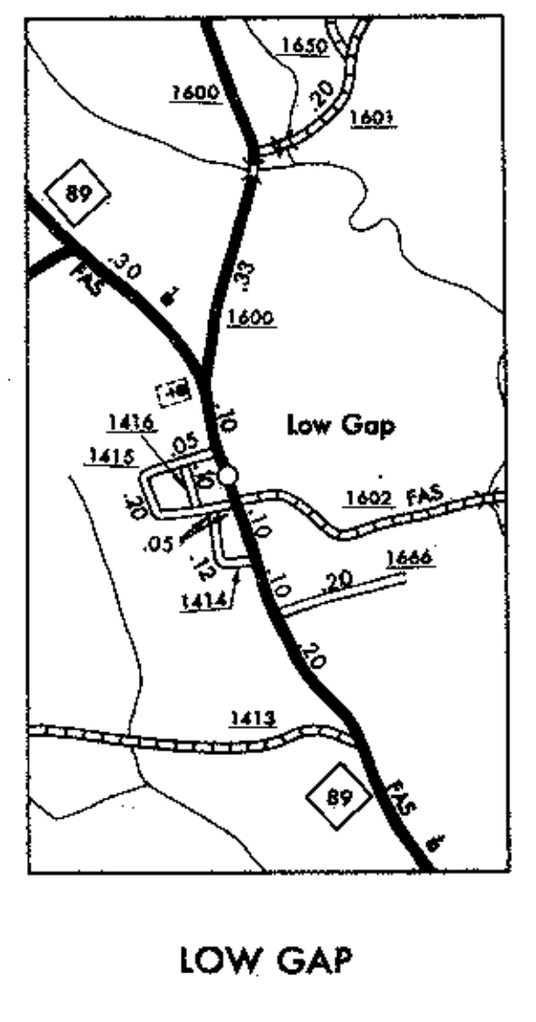

LOW GAP

LEGEND

- IMPASSABLE ROAD OR TRAIL
- PRIMITIVE OR UNIMPROVED ROAD
- GRADED AND DRAINED ROAD
- SOIL, GRAVEL OR STONE SURFACED ROAD
- HARD SURFACED ROAD
- 4 LANE UNDIVIDED HIGHWAY
- DIVIDED HIGHWAY
- HIGHWAY WITH FRONTAGE ROADS
- FCA — FULL CONTROL ACCESS
- FAI — FEDERAL AID INTERSTATE ROAD
- FAP — FEDERAL AID PRIMARY ROAD
- FAS — FEDERAL AID SECONDARY ROAD
- NS — NON-SYSTEM ROAD
- FAP — PROJECTED LOCATION
- INTERSECTION DISTANCE
- TRAFFIC CIRCLE
- HIGHWAY INTERCHANGE
- DETAILED HIGHWAY INTERCHANGE
- 40 — INTERSTATE HIGHWAY
- 1 — U.S. NUMBERED HIGHWAY
- 101 — N.C. NUMBERED HIGHWAY
- 1100 — SECONDARY ROAD NUMBERS
- RAILROAD, ANY NUMBER OF TRACKS USED BY SINGLE OPERATING COMPANY
- RAILROAD, ANY NUMBER OF TRACKS USED BY MORE THAN ONE OPERATING COMPANY ON SAME OR ADJACENT RIGHTS-OF-WAY
- RAILROAD STATION
- GRADE CROSSING
- UNDERPASS
- OVERPASS
- RAILROAD TUNNEL
- ARMY, NAVY OR MARINE CORPS FIELD
- COMM. OR MUNICIPAL AIRPORT
- MARKED AUXILIARY FIELD
- HANGAR ON FIELD "B" IN SYMBOL
- DOCK, PIER OR LANDING
- FREE OR TOLL FERRY
- LIGHT, NAUTICAL
- LIGHTHOUSE
- COAST GUARD STATION
- CANAL
- NARROW STREAM
- WIDE STREAM
- DAM WITH LOCK
- DAM
- RESERVOIR, POND OR LAKE
- 5763 — PROMINENT PEAK, NUMERALS INDICATE ELEVATION
- ROAD THROUGH MOUNTAIN PASS
- HIGHWAY BRIDGE, OVER 20 FT.
- DRAW SPAN ON BRIDGE
- HIGHWAY TUNNEL
- FORD
- STATE LINE
- COUNTY LINE
- CITY LIMITS
- RESERVATION OR PARK BOUNDARY
- INSET AREA
- DELIMITED AREA, POPULATION EST.
- COUNTY SEAT
- OTHER TOWNS AND VILLAGES
- TRIANGULATION STATION
- INCORPORATED CITY OR VILLAGE, GENERALIZED
- CHURCH
- CHURCH WITH CEMETERY
- SCHOOL
- CORRECTIONAL OR PENAL INSTN.
- STATE HIGHWAY GARAGE
- HIGHWAY SUB-OFFICE
- REST AREA

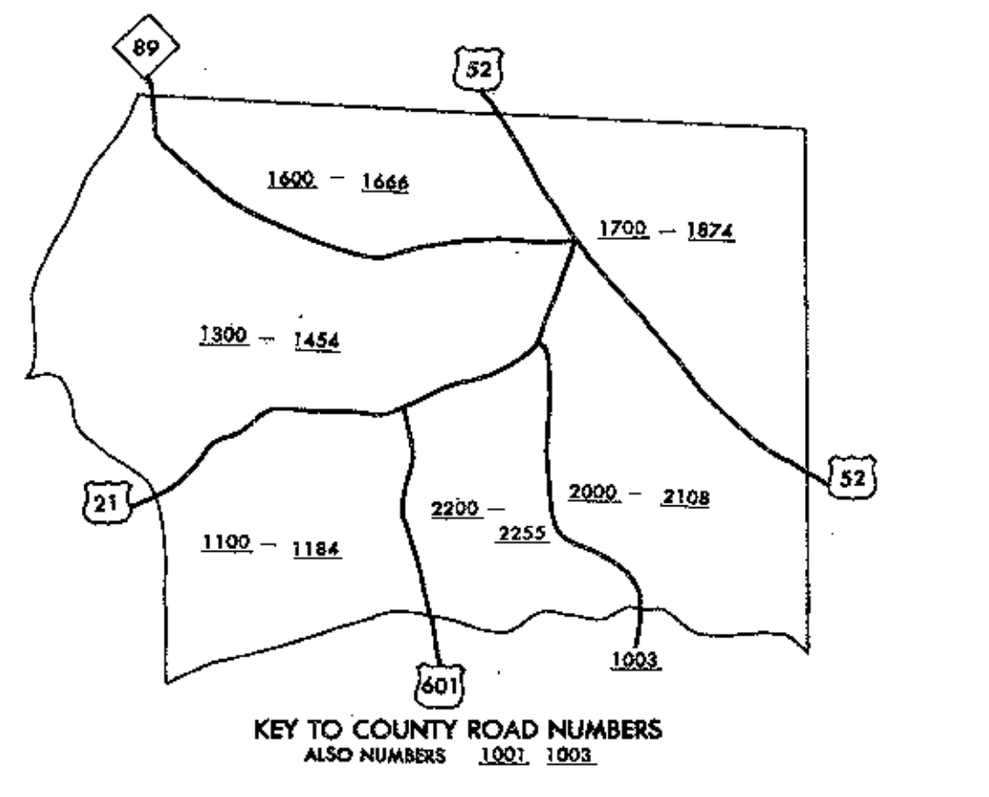

KEY TO COUNTY ROAD NUMBERS
ALSO NUMBERS 1001 1003

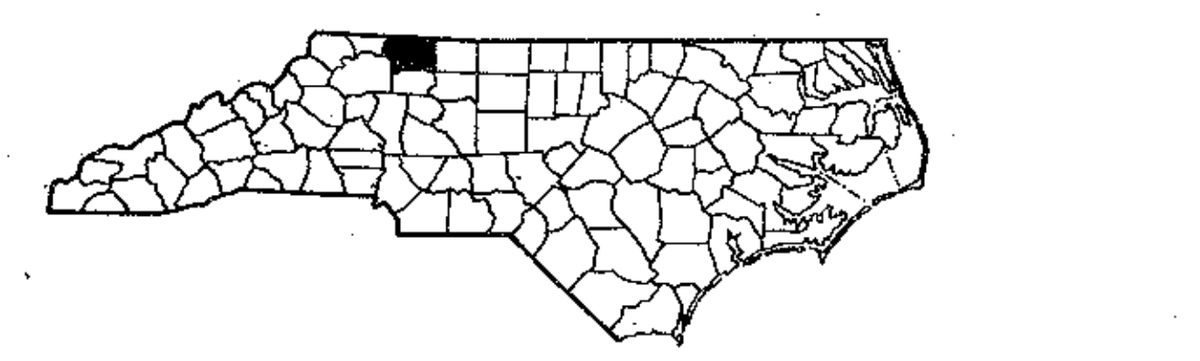

NOTE: MAP INCLUDES ONLY STATE MAINTAINED ROADS OR IMPORTANT NON-SYSTEM ROADS. MILEAGE NOT SHOWN ON FRONTAGE ROADS. ROADS SHOWN AS OF JAN. 1, 1970.

SURRY COUNTY

NORTH CAROLINA

PREPARED BY THE
NORTH CAROLINA STATE HIGHWAY COMMISSION
PLANNING AND RESEARCH DEPARTMENT
IN COOPERATION WITH THE
U.S. DEPARTMENT OF TRANSPORTATION
FEDERAL HIGHWAY ADMINISTRATION

SCALE
1 0 1 2 3 4 MILES
0 0.5 1 MILE
SCALE FOR ENLARGEMENTS

REVISED
1 – 1 – 62
1 – 1 – 64
1 – 1 – 66
1 – 1 – 68
1 – 1 – 70

POLYCONIC PROJECTION

SHEET 1 OF 2

SURRY