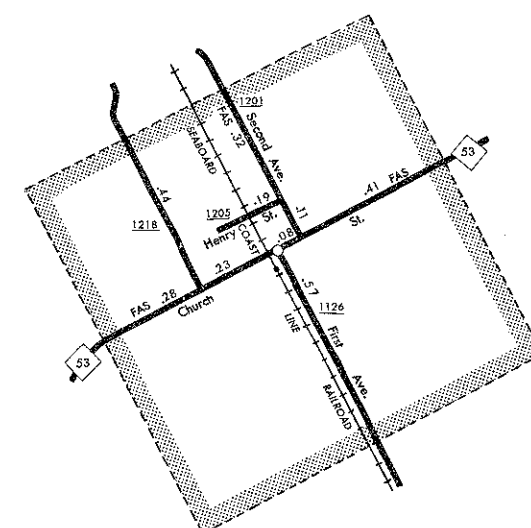
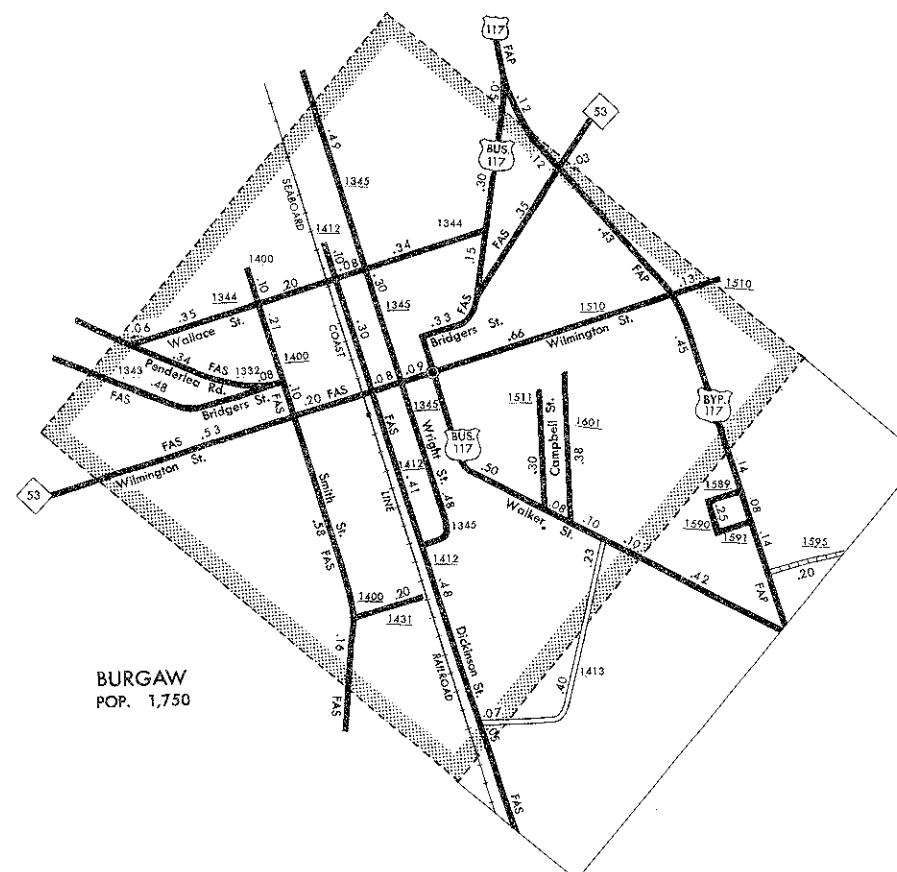


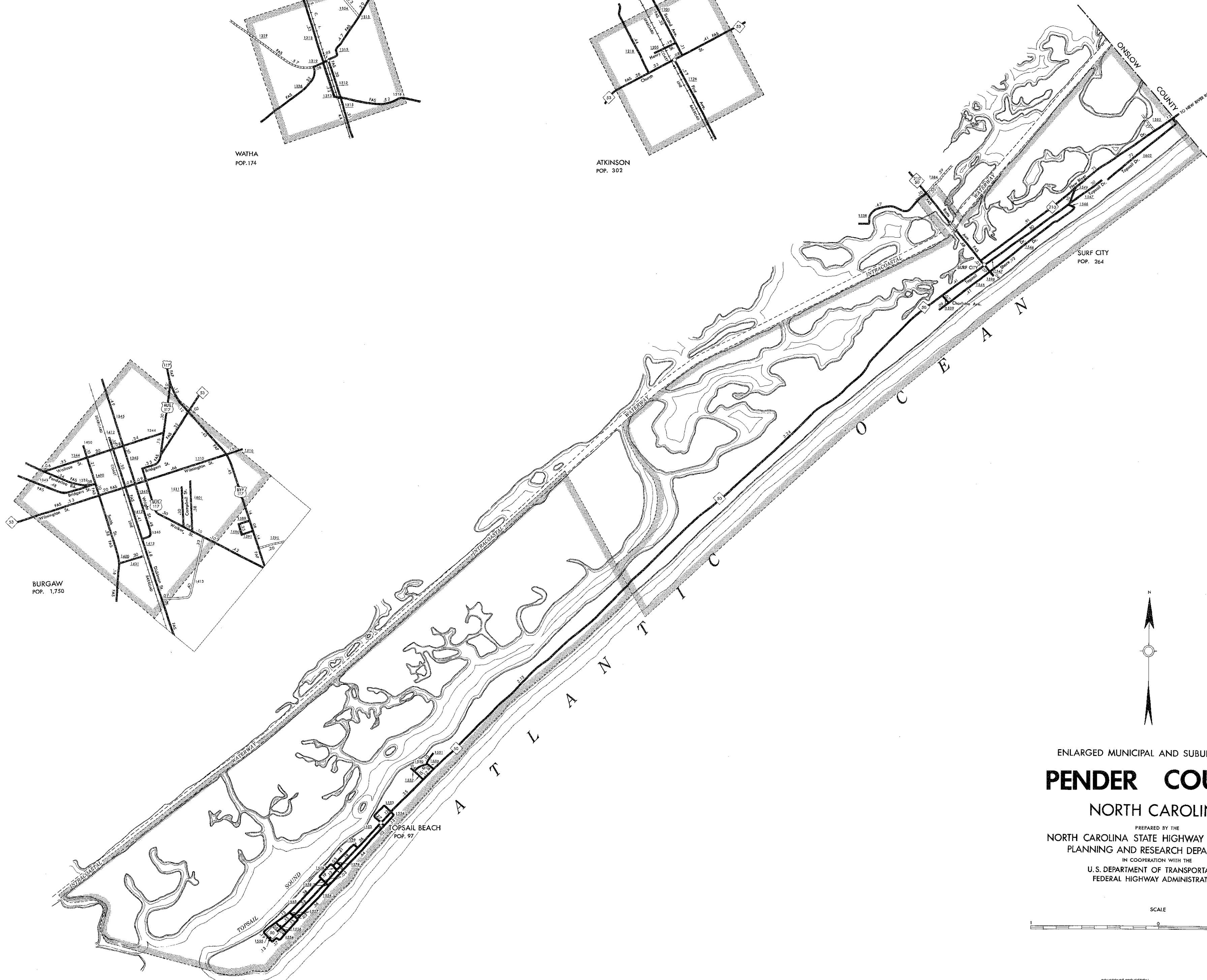
WATHA  
POP. 174



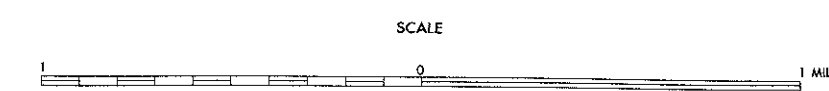
ATKINSON  
POP. 302



BURGAW  
POP. 1,750



ENLARGED MUNICIPAL AND SUBURBAN AREAS  
**PENDER COUNTY**  
NORTH CAROLINA  
PREPARED BY THE  
NORTH CAROLINA STATE HIGHWAY COMMISSION  
PLANNING AND RESEARCH DEPARTMENT  
IN COOPERATION WITH THE  
U.S. DEPARTMENT OF TRANSPORTATION  
FEDERAL HIGHWAY ADMINISTRATION



FEET	MILES
1" = 1" = 63'	1" = 1" = 63'
1" = 1" = 64'	1" = 1" = 64'
1" = 1" = 65'	1" = 1" = 65'
1" = 1" = 66'	1" = 1" = 66'
1" = 1" = 67'	1" = 1" = 67'
1" = 1" = 68'	1" = 1" = 68'
1" = 1" = 69'	1" = 1" = 69'
1" = 1" = 70'	1" = 1" = 70'