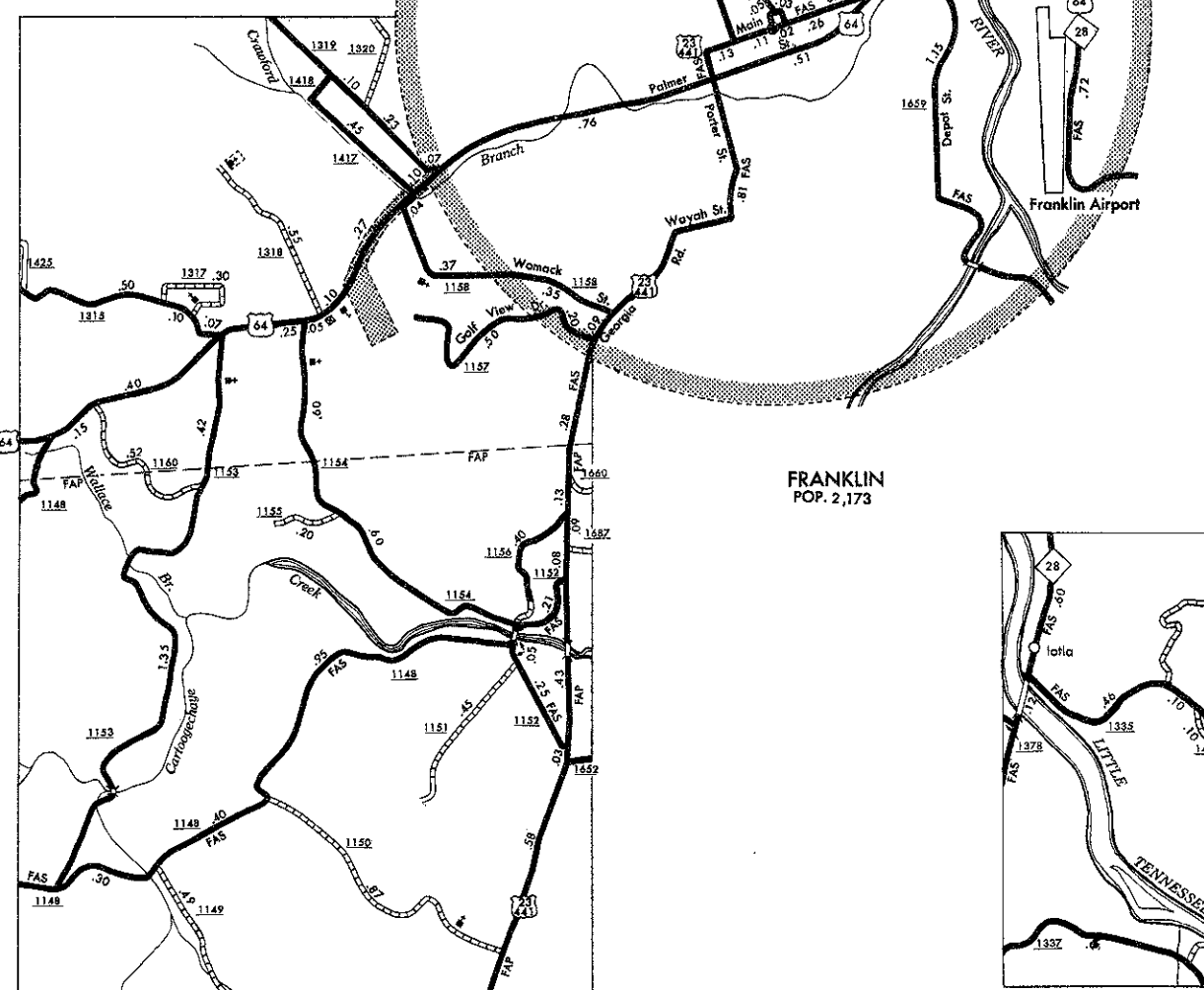
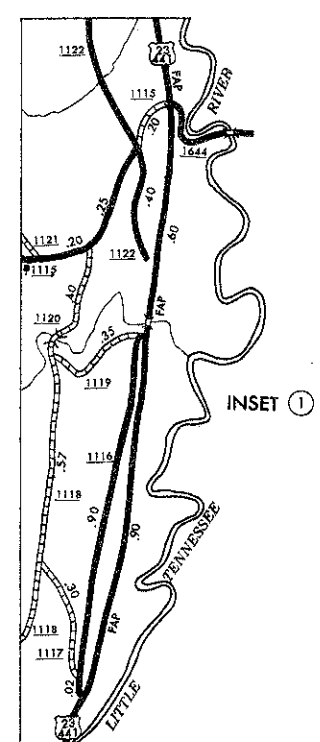
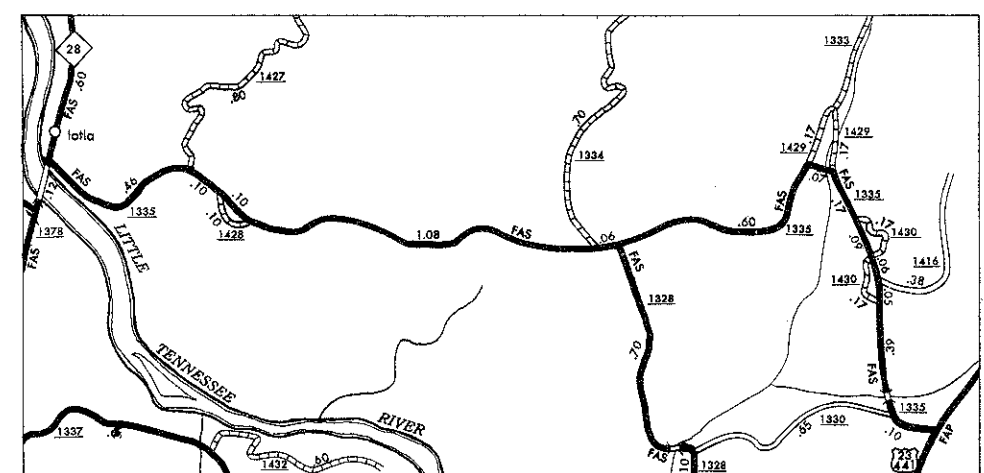


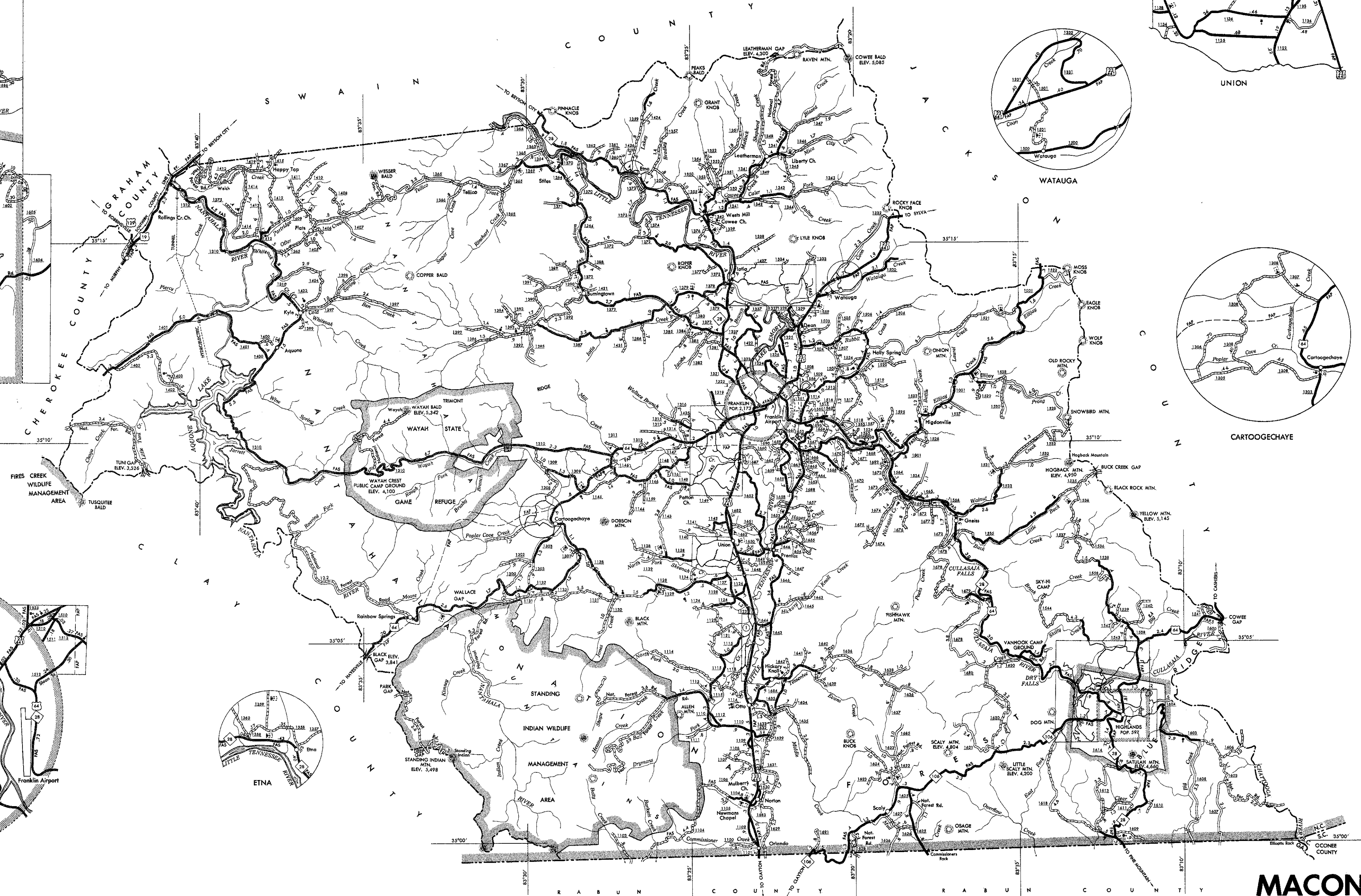
HIGHLANDS  
POP. 597



FRANKLIN  
POP. 2,173

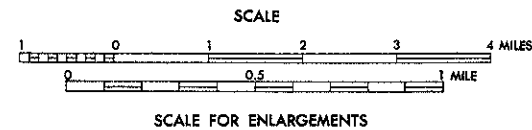


IOTLA

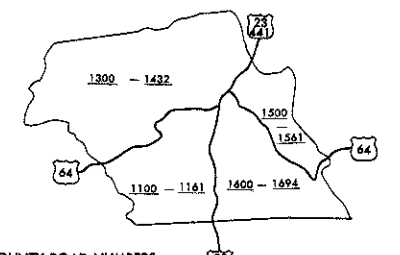
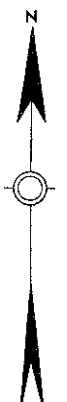
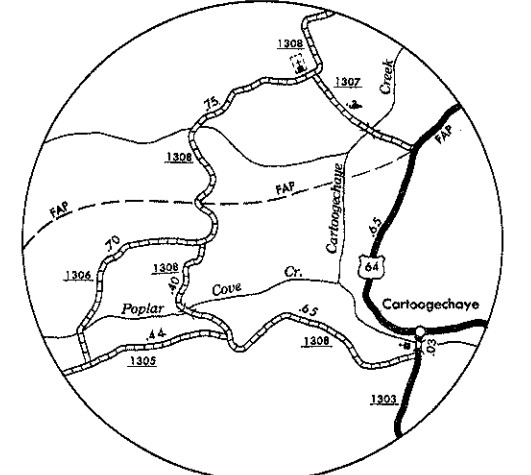
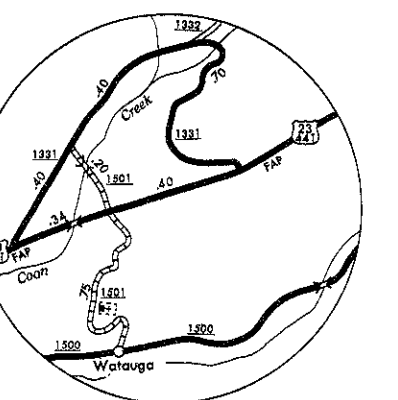
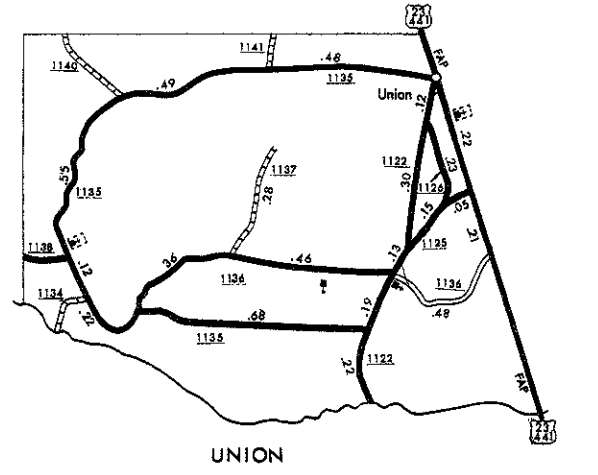


# MACON COUNTY NORTH CAROLINA

PREPARED BY THE  
NORTH CAROLINA STATE HIGHWAY COMMISSION  
PLANNING AND RESEARCH DEPARTMENT  
IN COOPERATION WITH THE  
U.S. DEPARTMENT OF TRANSPORTATION  
FEDERAL HIGHWAY ADMINISTRATION  
BUREAU OF PUBLIC ROADS



- UNPAVED ROAD OR TRAIL
- PRIMITIVE OR UNIMPROVED ROAD
- GRAVEL OR GRADED ROAD
- ROAD, GRAVEL OR STONE SURFACE ROAD
- HARD SURFACED ROAD
- 4 LANE UNDIVIDED HIGHWAY
- DIVIDED HIGHWAY
- HIGHWAY WITH FRONTAGE ROADS
- FULL CONTROL ACCESS
- FEDERAL AID INTERSTATE ROAD
- FEDERAL AID PRIMARY ROAD
- FEDERAL AID SECONDARY ROAD
- NON-FEDERAL ROAD
- PROPOSED LOCATION
- INTERSECTION DISTANCE
- TRAFFIC CIRCLE
- HIGHWAY INTERCHANGE
- DETAILED HIGHWAY INTERCHANGE
- INTERSTATE HIGHWAY
- U.S. NUMBERED HIGHWAY
- N.C. NUMBERED HIGHWAY
- SECONDARY ROAD NUMBER
- RAILROAD, ANY NUMBER OF TRACKS, USED BY SINGLE OPERATING COMPANY
- RAILROAD, ANY NUMBER OF TRACKS, USED BY MORE THAN ONE OPERATING COMPANY OR STATE OR ADJACENT RIGHTS-OF-WAY
- RAILROAD STATION
- GRADE CROSSING
- UNDERPASS
- OVERPASS
- RAILROAD TUNNEL
- ADULT, NUTTY OR MARINE CORP., OLD
- COAL OR MINERAL AIRPORT
- MARSH OR SWAMP
- DOCK, PIER OR LANDING
- FERRY OR TOLL FERRY
- LIGHT, NAUTICAL
- LIGHTHOUSE
- COAST GUARD STATION
- CANAL
- NARROW STREAM
- WIDE STREAM
- DAM WITH LOCK
- DAM
- RESERVOIR, POND OR LAKE
- PROHIBITED TRAIL, HARBOR, INDICATE ELEVATION
- ROAD THROUGH MOUNTAIN PASS
- HIGHWAY BRIDGE OVER 20 FT.
- RAIL SPAN ON BRIDGE
- HIGHWAY TUNNEL
- FORD
- RAIL LINE
- COUNTY LINE
- CITY LIMITS
- RESERVATION OR PARK BOUNDARY
- POST OFFICE
- DELIMITED AREA, POPULATION EST.
- COUNTY SEAT
- OTHER TOWNS AND VILLAGES
- TRANSLOCATION STATION
- INCORPORATED CITY OR VILLAGE, CENSUS
- CHURCH
- CHURCH WITH CEMETERY
- SCHOOL
- CORRECTIONAL OR PRISON INST.
- STATE HIGHWAY GARAGE
- HIGHWAY SUB-GRACE
- BEST AREA



NOTE: MAP INCLUDES ONLY STATE MAINTAINED ROADS OR IMPORTANT NON-STATE MAINTAINED ROADS. ALLEGED NOT SHOWN ON FRONTAGE ROADS. ROAD SHOWN AS OF JAN. 1, 1970.