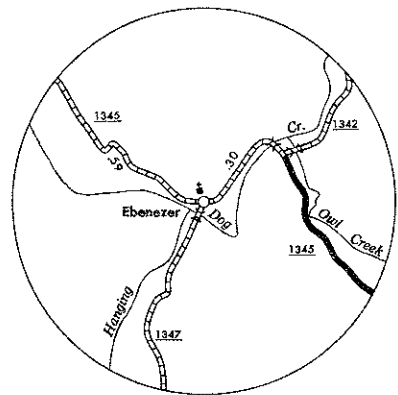
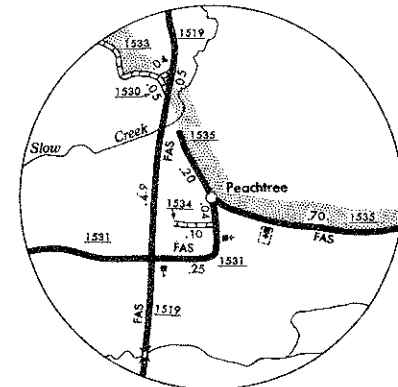


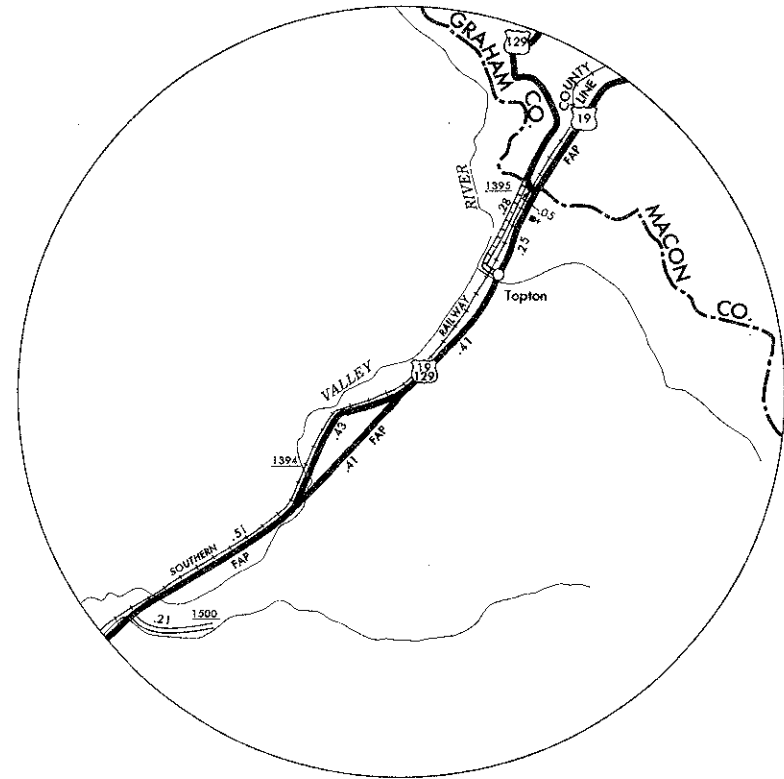
CULBERSON  
POP. 10



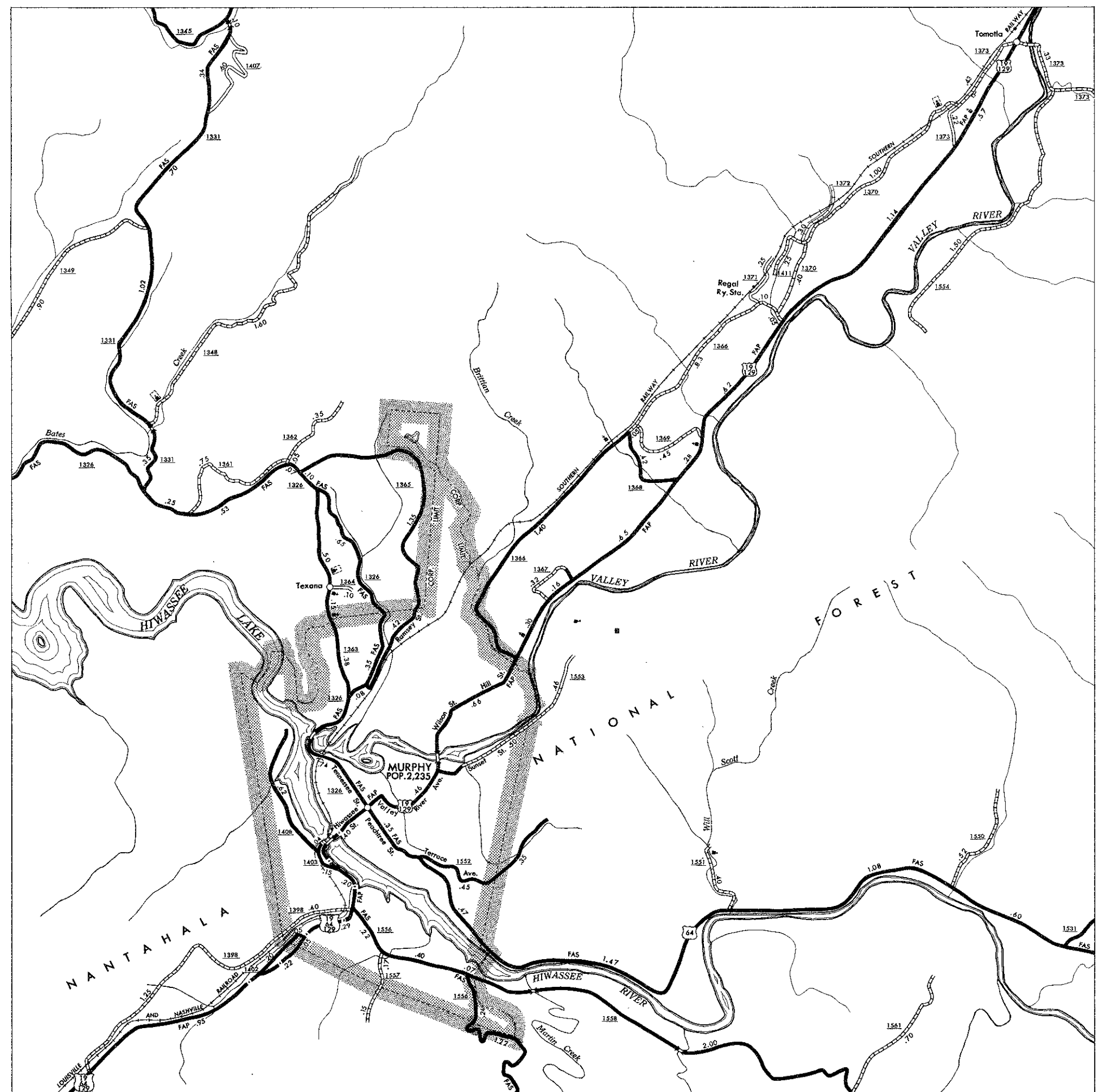
EBENEZER



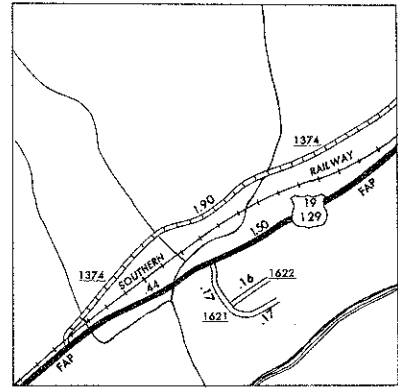
PEACHTREE



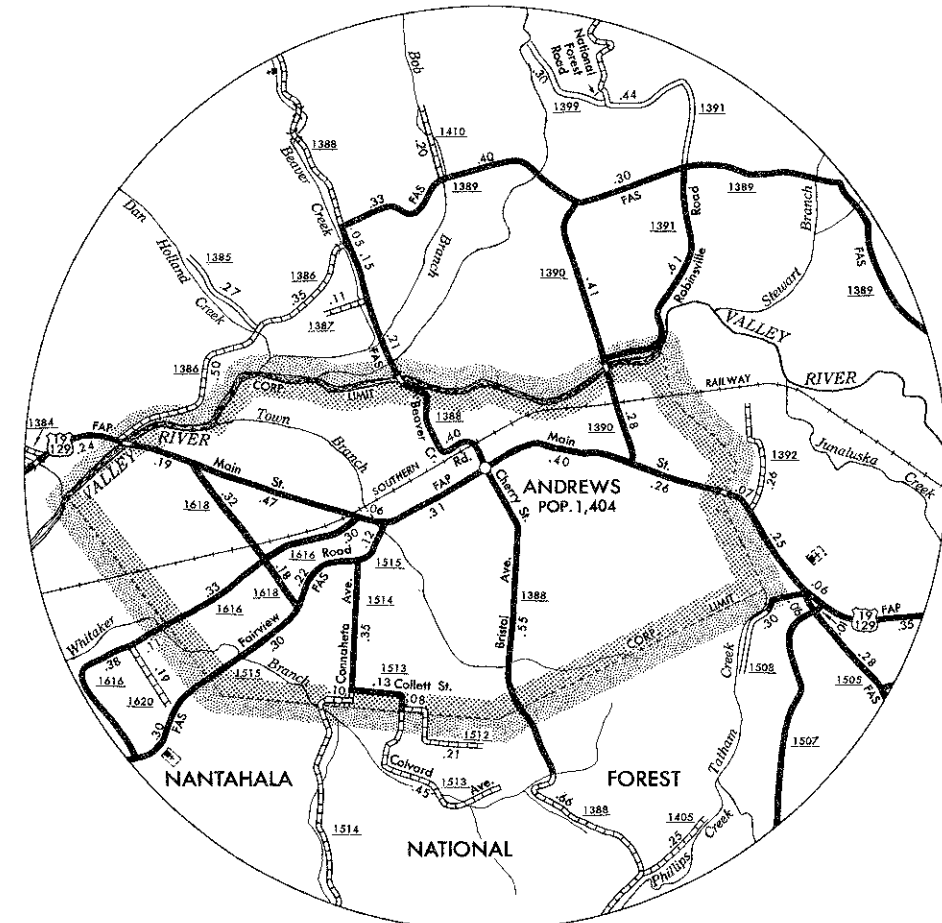
TOPTON



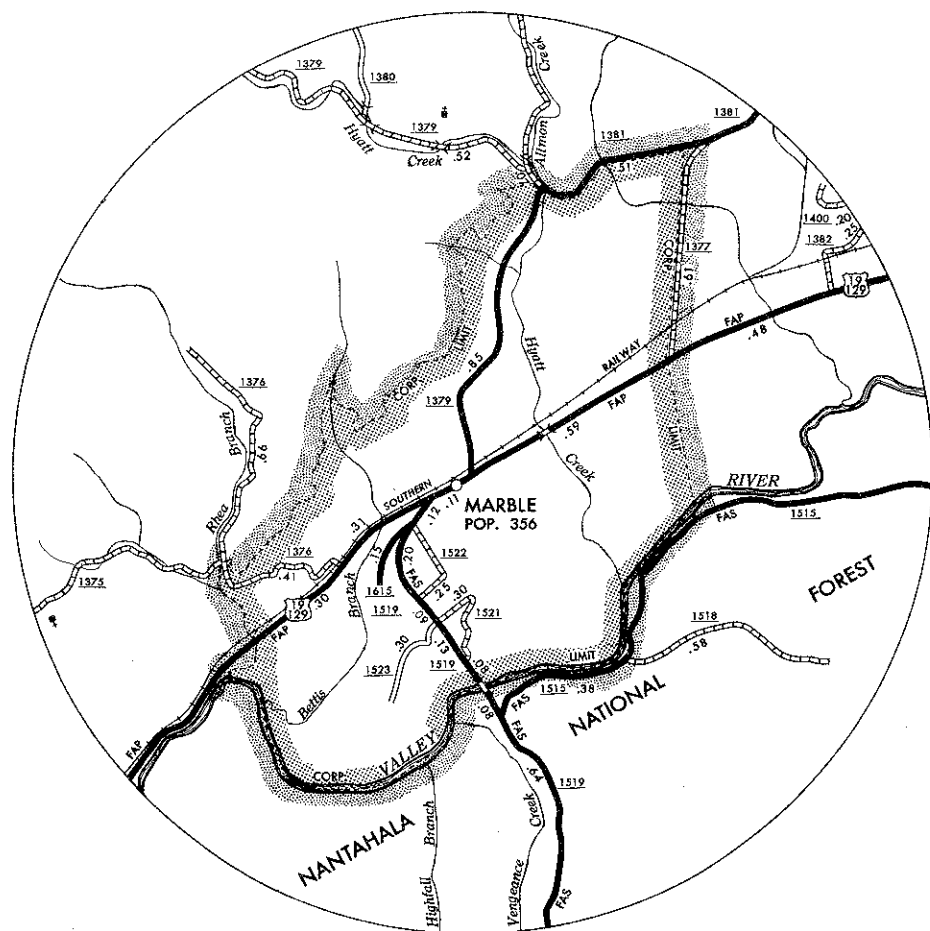
MURPHY



INSET 1



ANDREWS



MARBLE

ENLARGED MUNICIPAL AND SUBURBAN AREAS  
**CHEROKEE COUNTY**  
NORTH CAROLINA  
PREPARED BY THE  
NORTH CAROLINA STATE HIGHWAY COMMISSION  
PLANNING AND RESEARCH DEPARTMENT  
IN COOPERATION WITH THE  
U.S. DEPARTMENT OF TRANSPORTATION  
FEDERAL HIGHWAY ADMINISTRATION  
BUREAU OF PUBLIC ROADS

SCALE  
1 MILE

MP/MI
1-1-62
1-1-64
1-1-66
1-1-68
1-1-70

CHEROKEE SUP.