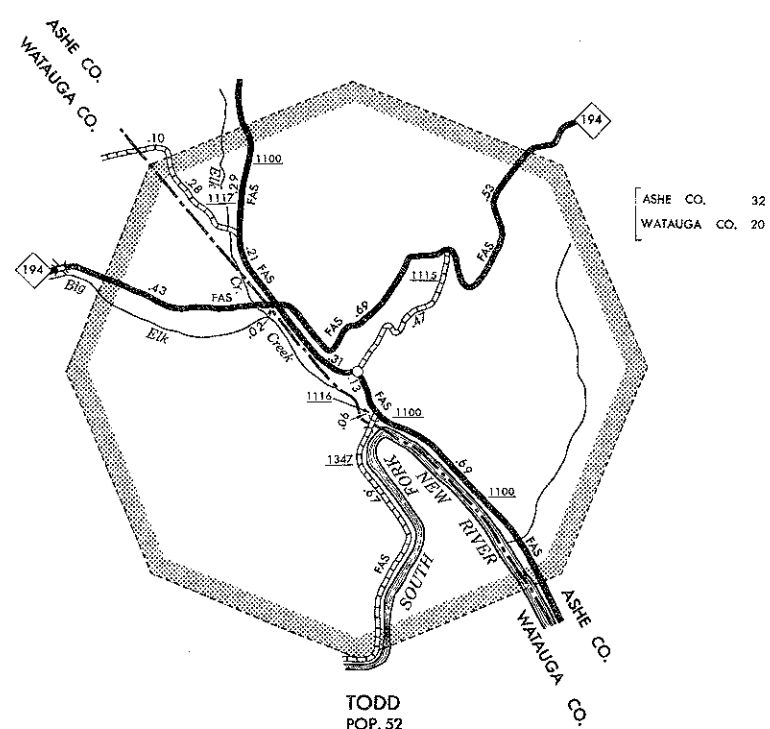
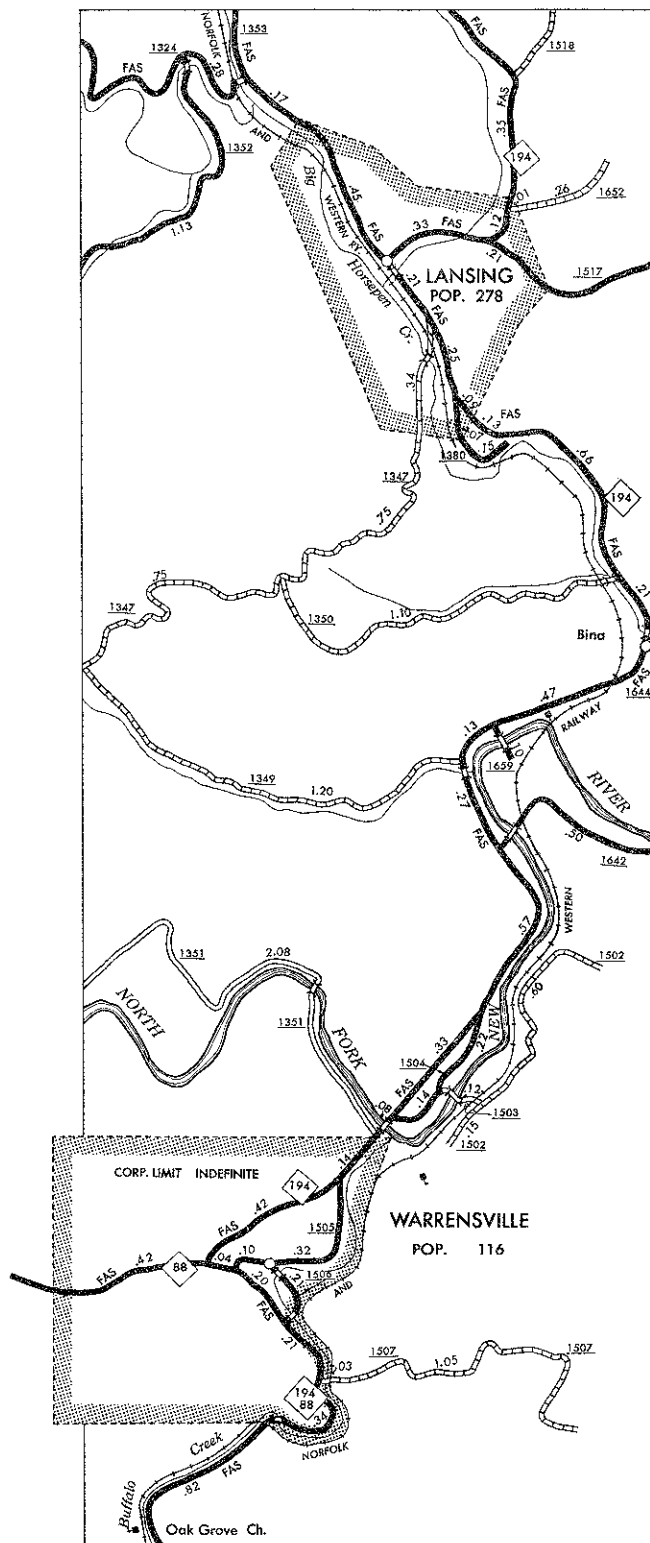


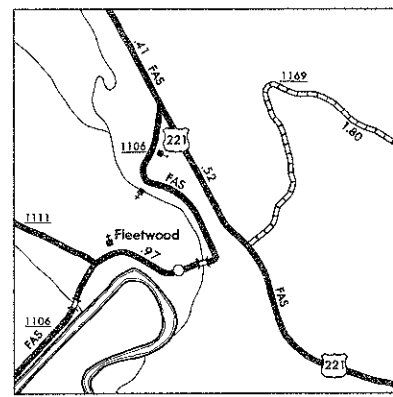
JEFFERSON AND VICINITY



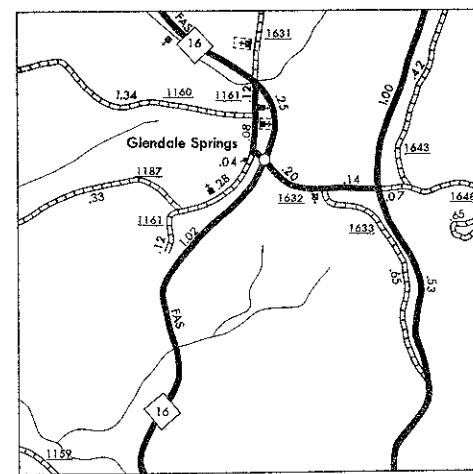
TODD
POP. 52



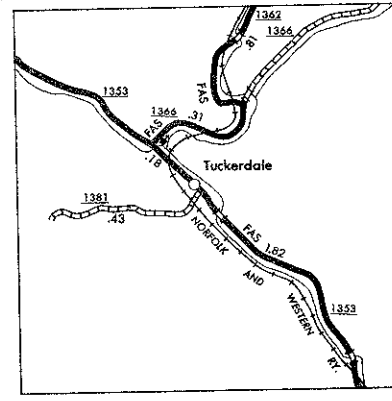
LANSING-WARRENSVILLE AND VICINITY



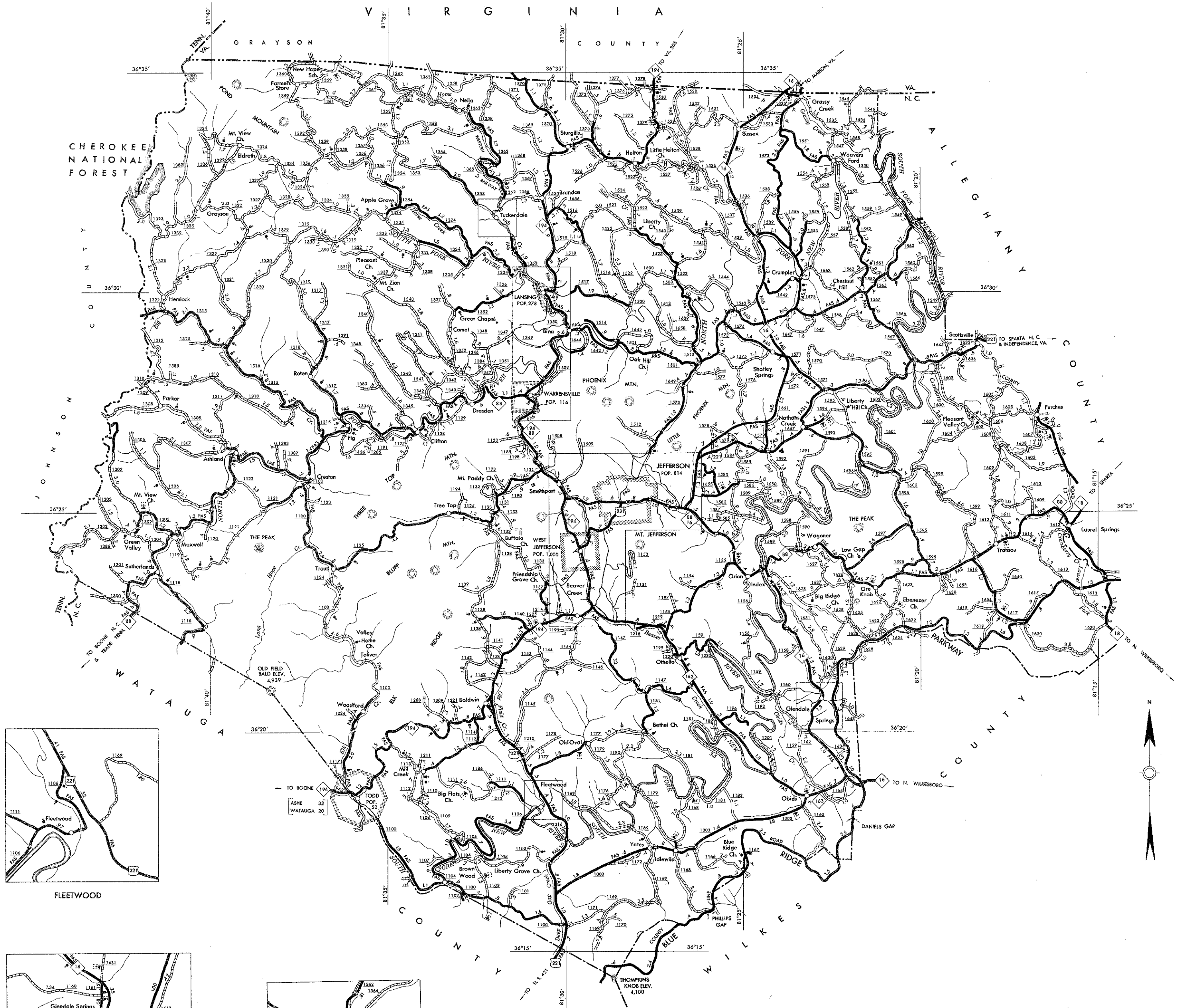
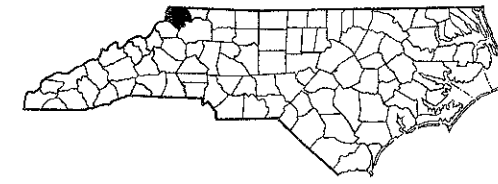
FLEETWOOD



GLENDALE SPRINGS




TUCKERDALE



- LEGEND**
- IMPASSABLE ROAD OR TRAIL
 - PRIVATE OR UNIMPROVED ROAD
 - GRADED AND DRAINAGE ROAD
 - SOIL, GRAVEL OR STONE SURFACED ROAD
 - HARD SURFACED ROAD
 - 4 LANE UNIMPROVED HIGHWAY
 - EXPRESS HIGHWAY
 - HIGHWAY WITH FRONTAGE ROADS
 - FULL CONTROL ACCESS
 - FEDERAL AID INTERSTATE ROAD
 - FEDERAL AID PRIMARY ROAD
 - FEDERAL AID SECONDARY ROAD
 - HIGH-SYSTEM ROAD
 - PROJECTED LOCATION
 - INTERSECTION DISTANCE
 - TRAFFIC CIRCLE
 - HIGHWAY INTERCHANGE
 - DETAILED HIGHWAY INTERCHANGE
 - INTERSTATE HIGHWAY
 - U.S. NUMBERED HIGHWAY
 - N.C. NUMBERED HIGHWAY
 - SECONDARY ROAD NUMBERS
 - RAILROAD, ANY NUMBER OF TRACKS
 - USED BY SHORE OPERATING COMPANY
 - RAILROAD, ANY NUMBER OF TRACKS
 - USED BY MORE THAN ONE OPERATING COMPANY OR SAME OR ADJACENT
 - RIGHTS-OF-WAY
 - RAILROAD STATION
 - GRADE CROSSING
 - UNDERPASS
 - OVERPASS
 - RAILROAD TUNNEL
 - ARMY, NAVY OR MARINE CORPS FIELD
 - CIVILIAN OR MUNICIPAL AIRPORT
 - MARKET GARDEN FIELD
 - HANGAR ON FILL "IN" STANDBY
 - DOCK, PIER OR LANDING
 - FREE OR TOLL FERRY
 - LIGHT, HAULAGE
 - LIGHTHOUSE
 - COAST GUARD STATION
 - CANAL
 - MARSH OR STREAM
 - WEIR OR DAM
 - DAM WITH LOCK
 - DAM
 - RESERVOIR, POND OR LAKE
 - PROHIBITIVE FEE, HEMPERS
 - INDICATE ELEVATION
 - ROAD THROUGH MOUNTAIN PASS
 - HIGHWAY BRIDGE, OVER 20 FT.
 - DRAW BRIDGE, OVER 20 FT.
 - HIGHWAY TUNNEL
 - FORD
 - STATE LINE
 - COUNTY LINE
 - CITY LIMITS
 - RESERVATION OR PARK BOUNDARY
 - MIST AREA
 - DELIMITED AREA, POPULATION EST.
 - COUNTY SEAT
 - CIVILIAN TOWNS AND VILLAGES
 - TRIANGULATION STATION
 - INCORPORATED CITY OR VILLAGE, CHARTERED
 - CHURCH
 - CHURCH WITH CEMETERY
 - SCHOOL
 - CORRECTIONAL OR PENAL INSTIT.
 - STATE HIGHWAY GARAGE
 - HIGHWAY SUB-SERVICE
 - REST AREA

ASHE COUNTY NORTH CAROLINA

PREPARED BY THE
NORTH CAROLINA STATE HIGHWAY COMMISSION
PLANNING AND RESEARCH DEPARTMENT
IN COOPERATION WITH THE
U.S. DEPARTMENT OF TRANSPORTATION
FEDERAL HIGHWAY ADMINISTRATION
BUREAU OF PUBLIC ROADS



POLYCONIC PROJECTION

SHEET 1 OF 1