
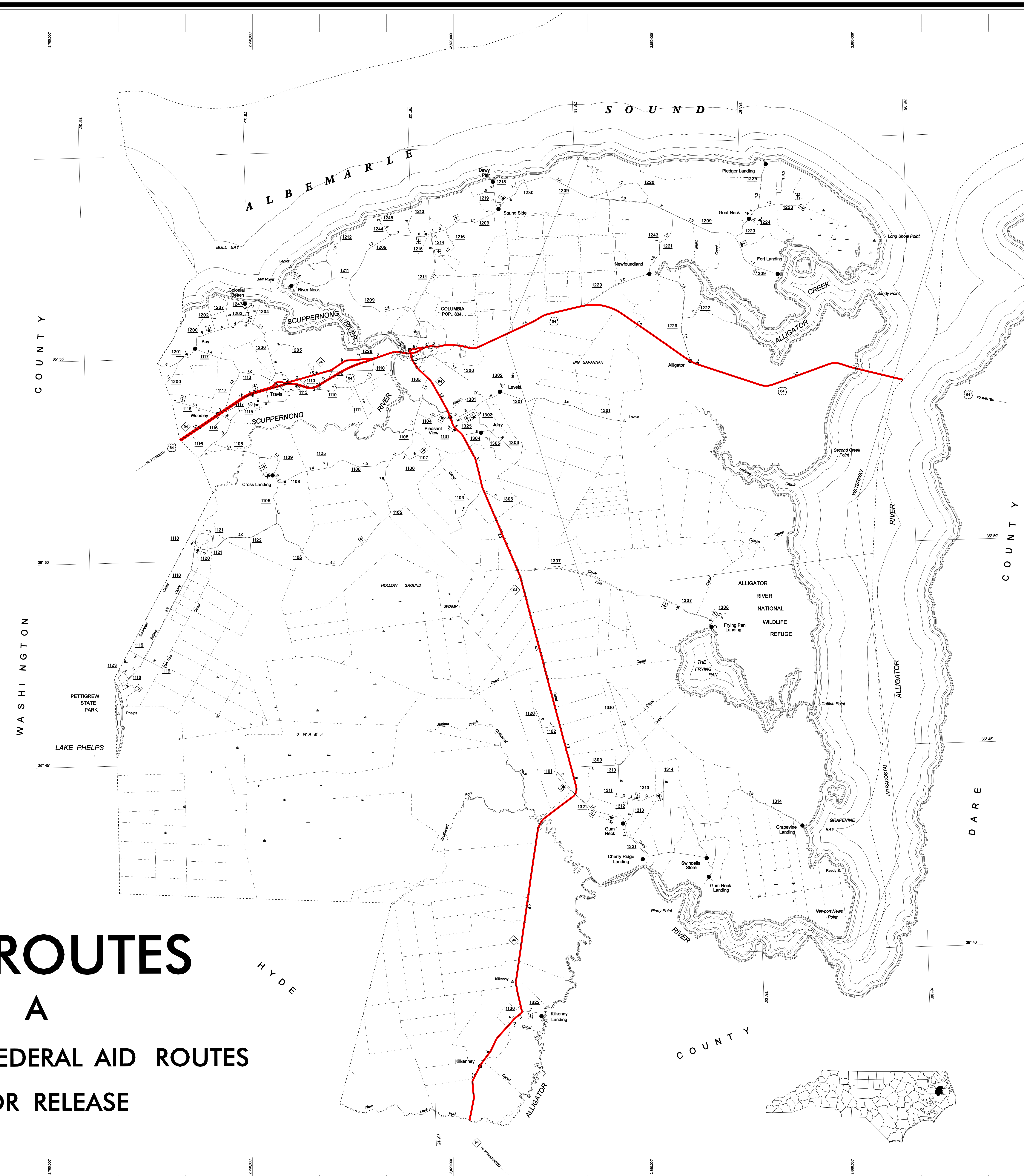


| FEDERAL AID ROUTES | |
|--------------------------------|---|
| | INCLUDES: INTERSTATES, FREEWAYS, EXPRESSWAYS, PRINCIPAL ARTERIALS, MINOR ARTERIALS & MAJOR COLLECTORS |
| | EXISTING URBAN AREA |
| | SMOOTHED AREA |
| APPROVED BY FHWA FEB. 14, 2006 | |

| LEGEND | |
|--------|---|
| | PRIMITIVE OR UNIMPROVED ROAD |
| | GRADED AND DRAINED ROAD |
| | SOIL, GRAVEL OR STONE SURFACED ROAD |
| | HARD SURFACED ROAD |
| | 4 LANE UNDIVIDED HIGHWAY |
| | DIVIDED HIGHWAY |
| | HIGHWAY WITH FRONTAGE ROADS |
| | FULL CONTROL ACCESS |
| | NON-SYSTEM ROAD |
| | PROJECTED LOCATION |
| | INTERSECTION DISTANCE |
| | TRAFFIC CIRCLE |
| | HIGHWAY INTERCHANGE |
| | DETAILED HIGHWAY INTERCHANGE |
| | ROAD THROUGH MOUNTAIN PASS |
| | HIGHWAY BRIDGE |
| | UNDERPASS |
| | OVERPASS |
| | DRAW SPAN ON BRIDGE |
| | HIGHWAY TUNNEL |
| | FORD |
| | INTERSTATE HIGHWAY |
| | U.S. NUMBERED HIGHWAY |
| | N.C. NUMBERED HIGHWAY |
| | U.S. NUMBERED BICYCLE ROUTE |
| | N.C. NUMBERED BICYCLE ROUTE |
| | INTERSTATE INTERCHANGE NUMBER |
| | SECONDARY ROAD NUMBER |
| | CABLE |
| | RAILROAD ANY NUMBER OF TRACKS USED BY SINGLE OPERATING COMPANY |
| | RAILROAD ANY NUMBER OF TRACKS USED BY MORE THAN ONE OPERATING COMPANY ON SAME OR ADJACENT RIGHTS-OF-WAY |
| | RAILROAD STATION |
| | GRADE CROSSING |
| | UNDERPASS |
| | OVERPASS |
| | RAILROAD TUNNEL |
| | INSET AREA |
| | URBAN EXTENSION |
| | RESERVATION LINE |
| | RESERVATION OR PARK BOUNDARY |
| | CITY LIMIT |
| | NATIONAL FOREST BOUNDARY |
| | STATE FOREST BOUNDARY |
| | FEDERAL GAMELAND BOUNDARY |
| | STATE GAMELAND BOUNDARY |
| | MILITARY RESERVATION BOUNDARY |
| | COUNTY LINE |
| | STATE LINE |
| | INCORPORATED CITY OR VILLAGE, (GENERALIZED) |
| | FREE OR TOLL FERRY |
| | NARROW STREAM |
| | WIDE STREAM |
| | DAM WITH LOCK |
| | DAM |
| | RESERVOIR, POND, OR LAKE |
| | COMMUNITY AND TOWN CENTER |
| | COUNTY SEAT |
| | SCHOOL |
| | COLLEGE OR UNIVERSITY |
| | HOSPITAL |
| | CHURCH |
| | CHURCH WITH CEMETERY |
| | CEMETERY |
| | PATROL STATION |
| | CORRECTIONAL OR PENAL INST. |
| | HIGHWAY GARAGE OR MAINT. YARD |
| | HIGHWAY DIV. OR DIST. OFFICE |
| | WEIGHT STATION |
| | MONUMENT-SMALL HISTORICAL SITE |
| | LIGHTHOUSE |
| | MOUNTAIN PEAK |
| | REST AREA |
| | TRIANGULATION STATION |
| | COAST GUARD STATION |
| | MILITARY AIRFIELD |
| | COMMERCIAL OR MUNICIPAL FIELD |
| | HANGAR OR FIELD |
| | LANDING STRIP |
| | MARKED AUXILIARY FIELD |

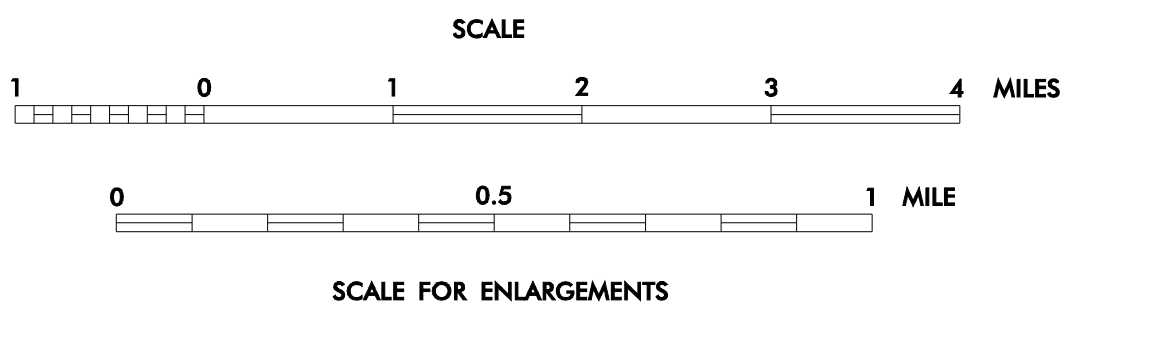


FEDERAL AID ROUTES

ATTACHMENT A

HIGHLIGHTED ROUTES REPRESENT FEDERAL AID ROUTES THAT ARE NOT ELIGIBLE FOR RELEASE

TYRRELL COUNTY
 NORTH CAROLINA
 PREPARED BY THE
 NORTH CAROLINA DEPARTMENT OF TRANSPORTATION
 STATE ROAD MAINTENANCE UNIT - MAPPING AND INFORMATION SECTION
 IN COOPERATION WITH THE
 U.S. DEPARTMENT OF TRANSPORTATION
 FEDERAL HIGHWAY ADMINISTRATION



15,000 FOOT GRID BASED ON NORTH CAROLINA PLANE COORDINATE SYSTEM
 POLYCONIC PROJECTION

TYRRELL COUNTY
 N.C. DEPARTMENT OF TRANSPORTATION
 STATE ROAD MAINTENANCE UNIT - MAPPING AND INFORMATION SECTION
 RALEIGH, N.C. 27612