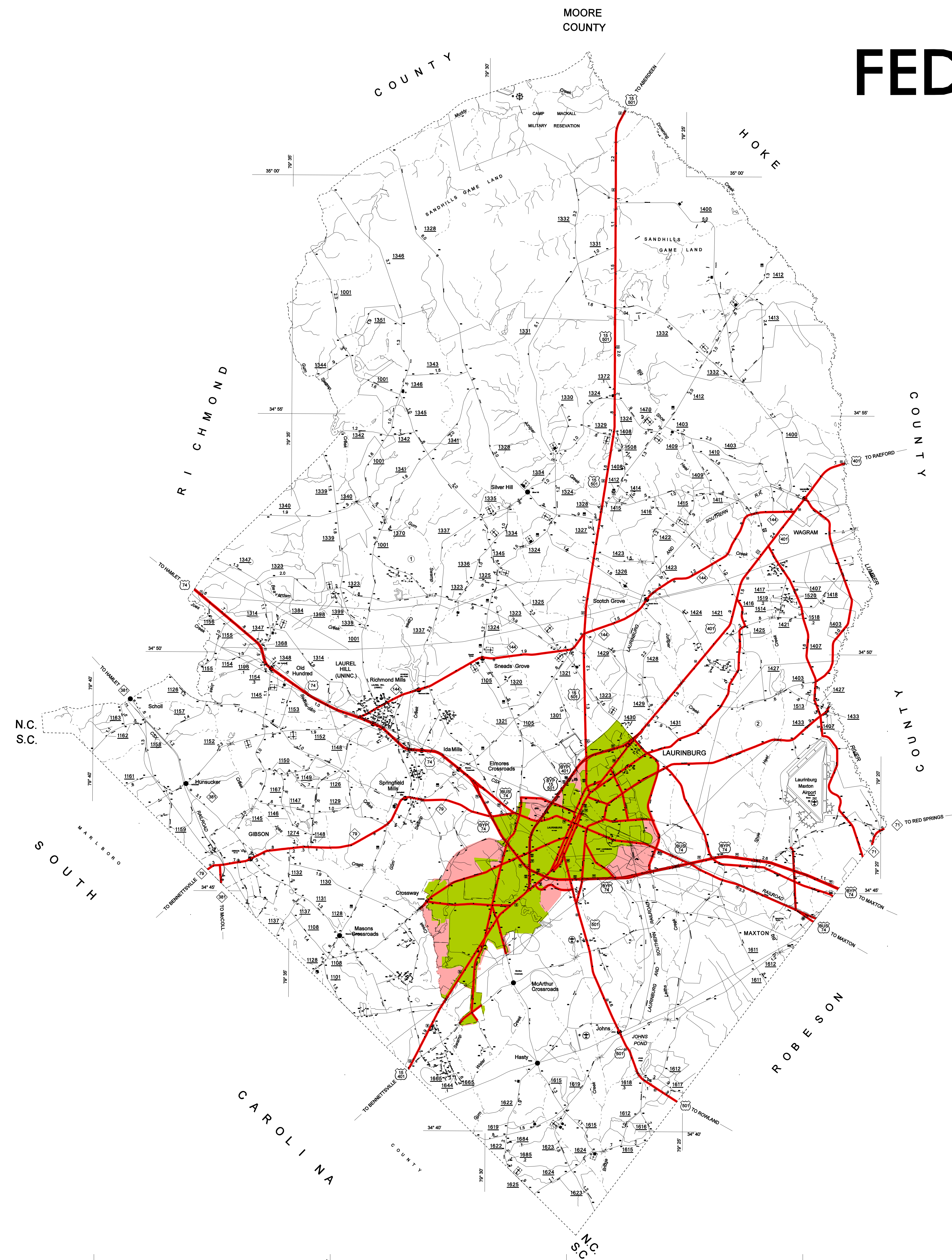



FEDERAL AID ROUTES

ATTACHMENT A

HIGHLIGHTED ROUTES
REPRESENT FEDERAL AID ROUTES
THAT ARE NOT ELIGIBLE
FOR RELEASE



FEDERAL AID ROUTES

INCLUDES: INTERSTATES, FREEWAYS,
EXPRESSWAYS, PRINCIPAL ARTERIALS,
MINOR ARTERIALS & MAJOR COLLECTORS

EXISTING URBAN AREA
SMOOTHED AREA

APPROVED BY FHWA FEB. 14, 2006

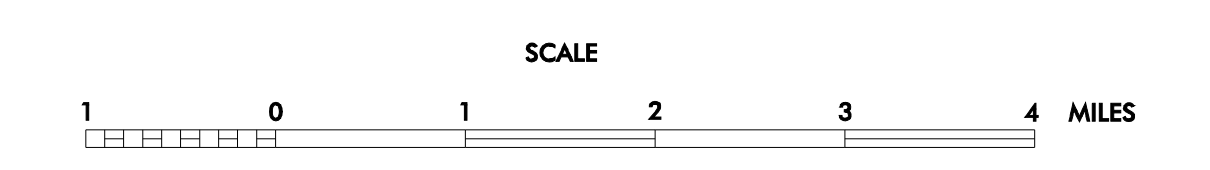
LEGEND	
[Symbol]	PRIMITIVE OR UNIMPROVED ROAD
[Symbol]	GRADED AND DRAINED ROAD
[Symbol]	SOIL GRAVEL OR STONE SURFACED ROAD
[Symbol]	HARD SURFACED ROAD
[Symbol]	4 LANE UNDIVIDED HIGHWAY
[Symbol]	DIVIDED HIGHWAY
[Symbol]	HIGHWAY WITH FRONTAGE ROADS
[Symbol]	F.C.A.
[Symbol]	NON-SYSTEM ROAD
[Symbol]	PROJECTED LOCATION
[Symbol]	INTERSECTION DISTANCE
[Symbol]	TRAFFIC CIRCLE
[Symbol]	HIGHWAY INTERCHANGE
[Symbol]	DETAILED HIGHWAY INTERCHANGE
[Symbol]	ROAD THROUGH MOUNTAIN PASS
[Symbol]	HIGHWAY BRIDGE
[Symbol]	UNDERPASS
[Symbol]	OVERPASS
[Symbol]	DRAW SPAN ON BRIDGE
[Symbol]	HIGHWAY TUNNEL
[Symbol]	FORD
[Symbol]	INTERSTATE HIGHWAY
[Symbol]	U.S. NUMBERED HIGHWAY
[Symbol]	N.C. NUMBERED HIGHWAY
[Symbol]	U.S. NUMBERED BICYCLE ROUTE
[Symbol]	N.C. NUMBERED BICYCLE ROUTE
[Symbol]	INTERSTATE INTERCHANGE NUMBER
[Symbol]	SECONDARY ROAD NUMBER
[Symbol]	CABLE
[Symbol]	RAILROAD, ANY NUMBER OF TRACKS USED BY SINGLE OPERATING COMPANY
[Symbol]	RAILROAD, ANY NUMBER OF TRACKS USED BY MORE THAN ONE OPERATING COMPANY ON SAME OR ADJACENT RIGHTS-OF-WAY
[Symbol]	RAILROAD STATION
[Symbol]	GRADE CROSSING
[Symbol]	UNDERPASS
[Symbol]	OVERPASS
[Symbol]	RAILROAD TUNNEL
[Symbol]	INSET AREA
[Symbol]	URBAN EXTENSION BOUNDARY LINE
[Symbol]	RESERVATION OR PARK BOUNDARY
[Symbol]	CITY LIMIT
[Symbol]	NATIONAL FOREST BOUNDARY
[Symbol]	STATE FOREST BOUNDARY
[Symbol]	FEDERAL GAMELAND BOUNDARY
[Symbol]	STATE GAMELAND BOUNDARY
[Symbol]	MILITARY RESERVATION BOUNDARY
[Symbol]	COUNTY LINE
[Symbol]	STATE LINE
[Symbol]	INCORPORATED CITY OR VILLAGE, (GENERALIZED)
[Symbol]	FREE OR TOLL FERRY
[Symbol]	CANAL
[Symbol]	NARROW STREAM
[Symbol]	WIDE STREAM
[Symbol]	DAM WITH LOCK
[Symbol]	DAM
[Symbol]	RESERVOIR, POND, OR LAKE
[Symbol]	COMMUNITY AND TOWN CENTER
[Symbol]	COUNTY SEAT
[Symbol]	SCHOOL
[Symbol]	COLLEGE OR UNIVERSITY
[Symbol]	HOSPITAL
[Symbol]	CHURCH
[Symbol]	CHURCH WITH CEMETERY
[Symbol]	CEMETERY
[Symbol]	PATROL STATION
[Symbol]	CORRECTIONAL OR PENAL INSTN.
[Symbol]	HIGHWAY GARAGE OR MAINT. YARD
[Symbol]	HIGHWAY DIV. OR DIST. OFFICE
[Symbol]	WEIGHT STATION
[Symbol]	MONUMENT-SMALL HISTORICAL SITE
[Symbol]	LIGHTHOUSE
[Symbol]	MOUNTAIN PEAK
[Symbol]	REST AREA
[Symbol]	TRANSLATION STATION
[Symbol]	COAST GUARD STATION
[Symbol]	MILITARY AIRFIELD
[Symbol]	COMMERCIAL OR MUNICIPAL FIELD
[Symbol]	HANGAR ON FIELD
[Symbol]	LANDING STRIP
[Symbol]	MARKED AUXILIARY FIELD

SCOTLAND COUNTY

NORTH CAROLINA

PREPARED BY THE
NORTH CAROLINA DEPARTMENT OF TRANSPORTATION
STATE ROAD MAINTENANCE UNIT - MAPPING AND INFORMATION SECTION

IN COOPERATION WITH THE
U.S. DEPARTMENT OF TRANSPORTATION
FEDERAL HIGHWAY ADMINISTRATION



SCALE FOR ENLARGEMENTS
10,000 FOOT GRID BASED ON NORTH CAROLINA PLANE COORDINATE SYSTEM
POLYCONIC PROJECTION

SCOTLAND COUNTY MAINTENANCE MAPS
PREPARED BY SRMU Mapping Section MAR 2016

COPIES OF THIS MAP ARE AVAILABLE
TO THE PUBLIC AT A NOMINAL COST.
ADDRESS:
STATE ROAD MAINTENANCE UNIT - MAPPING AND INFORMATION SECTION
3401 CAMEL LAUREL DRIVE
LAURINBURG, NC 27555

REVISED

