



STATE OF NORTH CAROLINA
DEPARTMENT OF TRANSPORTATION

Beverly Eaves Perdue
GOVERNOR

Tuesday, 03 February, 2009

EUGENE A. CONTI, JR.
SECRETARY

MEMORANDUM TO: Mr. H. Allen Pope, PE
Division Engineer
Division 3

FROM: Information, and Mapping Unit

SUBJECT: 2009 District 1 Road System Changes

The Road Inventory Information Section has been authorized to make the following changes to the state road system as indicated below. We request that you make similar changes to the related maps and files in your Division and District offices, and install appropriate road number signs if necessary. We have updated our records and county maps accordingly. If our system changes do not conform to the actual conditions in the field, please return this memorandum with recommendations.

Petition Number	County	Approval Date
48967	ONSLOW	1/8/2009

Inquires about changes should be referred to one of the following: For Primary Roads call Paulette Smith at (919)-212-6100, and for Secondary Roads call Ron Tucker at (919)-212-6085. Thank you for your assistance.

JLC
enclosures ()

- cc: BSIP
Bridge Maintenance
Division Right of Way
GIS
Pavement Management
Permit Unit
State Road Maintenance
Traffic Engineering
Traffic Surveys

2009 ROAD SYSTEM CHANGES

PETITION NUMBER	COUNTY	APPROVAL DATE	NEW NUMBER	EXISTING NUMBER	STREET NAME	LENGT H	TYPE OF CHANGE	REMARKS (See Attached Map)
48967	ONSLOW	1/8/2009	SR 2394		TRAPPERS ROAD	0.27	SYSTEM ADDITION VIA PETITION	MAP , SEGMENT
48967	ONSLOW	1/8/2009	SR 2393		TARGETT LANE	0.32	SYSTEM ADDITION VIA PETITION	MAP , SEGMENT
48967	ONSLOW	1/8/2009		SR 2386 EXT	HUNT DRIVE	0.36	SYSTEM ADDITION VIA PETITION	MAP , SEGMENT

PETITION: 48967

CO: Onslow




SR #: Ext SR 2386 2393 2394 _____

Approval Date: 08 Jan. 09

Map Date: 03 Feb. 09



Legend:

-  Addition
-  Deletion
-  Reassignment

Add SR 2394
0.27 miles

Add SR 2393
0.32 miles

Ext. SR 2386
0.36 miles

