



STATE OF NORTH CAROLINA
DEPARTMENT OF TRANSPORTATION

MICHAEL F. EASLEY
GOVERNOR

Wednesday, 07 January, 2009

LYNDO TIPPETT
SECRETARY

MEMORANDUM TO: Mr. Richard E. Greene, Jr., P.E.
Division Engineer
Division 4

FROM: Information, and Mapping Unit

SUBJECT: 2008 District 3 Road System Changes

The Road Inventory Information Section has been authorized to make the following changes to the state road system as indicated below. We request that you make similar changes to the related maps and files in your Division and District offices, and install appropriate road number signs if necessary. We have updated our records and county maps accordingly. If our system changes do not conform to the actual conditions in the field, please return this memorandum with recommendations.

| Petition Number | County | Approval Date |
|-----------------|----------|---------------|
| 48916 | JOHNSTON | 12/11/2008 |

Inquires about changes should be referred to one of the following: For Primary Roads call Paulette Smith at (919)-212-6100, and for Secondary Roads call Ron Tucker at (919)-212-6085. Thank you for your assistance.

JLC
enclosures ()

- cc: BSIP
- Bridge Maintenance
- Division Right of Way
- GIS
- Pavement Management
- Permit Unit
- State Road Maintenance
- Traffic Engineering
- Traffic Surveys

2008 ROAD SYSTEM CHANGES

| PETITION NUMBER | COUNTY | APPROVAL DATE | NEW NUMBER | EXISTING NUMBER | STREET NAME | LENGT H | TYPE OF CHANGE | REMARKS (See Attached Map) |
|------------------------|---------------|----------------------|-------------------|------------------------|---------------------|----------------|------------------------------------|---------------------------------------|
| 48916 | JOHNSTON | 12/11/2008 | SR 3165 | | MOSER PLACE | 0.09 | SYSTEM ADDITION VIA PETITION | MAP , SEGMENT |
| 48916 | JOHNSTON | 12/11/2008 | SR 3164 | | ABRAM WAY | 0.11 | SYSTEM ADDITION VIA PETITION | MAP , SEGMENT |
| 48916 | JOHNSTON | 12/11/2008 | SR 3163 | | TROY DRIVE | 0.09 | SYSTEM ADDITION VIA PETITION | MAP , SEGMENT |
| 48916 | JOHNSTON | 12/11/2008 | SR 3162 | | LASSITER FARMS LANE | 0.42 | SYSTEM ADDITION VIA PETITION | MAP , SEGMENT |

PETITION: 48916




CO: Johnston

SR #: 3162 3163 3164 3165 _____

Approval Date: 11 Dec. 08 Map Date: 07 Jan. 08



Legend:

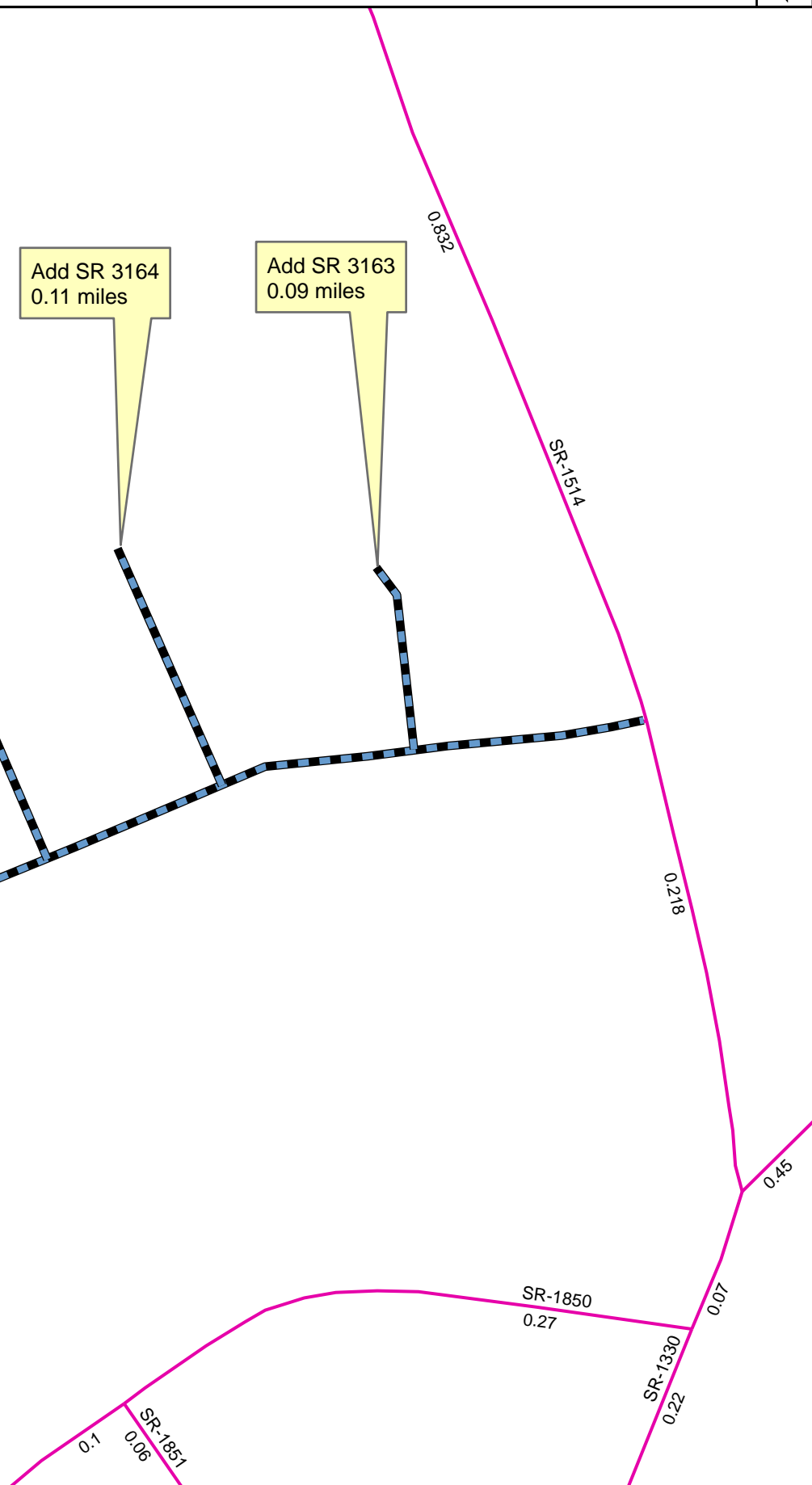
-  Addition
-  Deletion
-  Reassignment

Add SR 3165
0.09 miles

Add SR 3164
0.11 miles

Add SR 3163
0.09 miles

Add SR 3162
0.42 miles



Source: Plat

NAME: RBT

SCALE: N/A

Map: X