



STATE OF NORTH CAROLINA
DEPARTMENT OF TRANSPORTATION

MICHAEL F. EASLEY
GOVERNOR

Wednesday, 07 January, 2009

LYNDO TIPPETT
SECRETARY

MEMORANDUM TO: Mr. Richard E. Greene, Jr., P.E.
Division Engineer
Division 4

FROM: Information, and Mapping Unit

SUBJECT: 2008 District 3 Road System Changes

The Road Inventory Information Section has been authorized to make the following changes to the state road system as indicated below. We request that you make similar changes to the related maps and files in your Division and District offices, and install appropriate road number signs if necessary. We have updated our records and county maps accordingly. If our system changes do not conform to the actual conditions in the field, please return this memorandum with recommendations.

Petition Number	County	Approval Date
48915	JOHNSTON	12/11/2008

Inquires about changes should be referred to one of the following: For Primary Roads call Paulette Smith at (919)-212-6100, and for Secondary Roads call Ron Tucker at (919)-212-6085. Thank you for your assistance.

JLC
enclosures ()

- cc: BSIP
Bridge Maintenance
Division Right of Way
GIS
Pavement Management
Permit Unit
State Road Maintenance
Traffic Engineering
Traffic Surveys

2008 ROAD SYSTEM CHANGES

PETITION NUMBER	COUNTY	APPROVAL DATE	NEW NUMBER	EXISTING NUMBER	STREET NAME	LENGT H	TYPE OF CHANGE	REMARKS (See Attached Map)
48915	JOHNSTON	12/11/2008	SR 3161		COVINA DRIVE	0.13	SYSTEM ADDITION VIA PETITION	MAP , SEGMENT
48915	JOHNSTON	12/11/2008	SR 3160		CONCORD COURT	0.12	SYSTEM ADDITION VIA PETITION	MAP , SEGMENT
48915	JOHNSTON	12/11/2008	SR 3159		MERLOT COURT	0.08	SYSTEM ADDITION VIA PETITION	MAP , SEGMENT
48915	JOHNSTON	12/11/2008	SR 3158		VINYARD DRIVE	0.12	SYSTEM ADDITION VIA PETITION	MAP , SEGMENT

PETITION: 48915




CO: Johnston

SR #: 3158 3159 3160 3161 _____

Approval Date: 11 Dec. 08 Map Date: 07 Jan. 08



Legend:

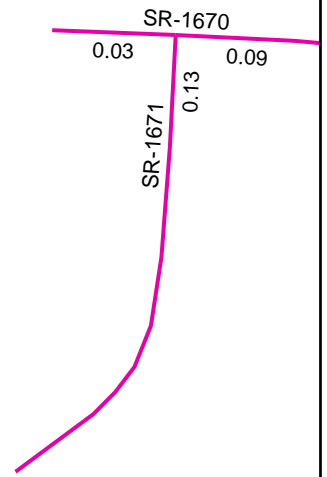
-  Addition
-  Deletion
-  Reassignment

Add SR 3161
0.13 miles

Add SR 3158
0.12 miles

Add SR 3159
0.08 miles

Add SR 3160
0.12 miles



Source: Plat

NAME: RBT

SCALE: N/A

Map: X