



STATE OF NORTH CAROLINA  
DEPARTMENT OF TRANSPORTATION

MICHAEL F. EASLEY  
GOVERNOR

Tuesday, 04 November, 2008

LYNDO TIPPETT  
SECRETARY

**MEMORANDUM TO:** Mr. Richard E. Greene, Jr., P.E.  
Division Engineer  
Division 4

**FROM:** Information, and Mapping Unit

**SUBJECT:** 2008 District 3 Road System Changes

The Road Inventory Information Section has been authorized to make the following changes to the state road system as indicated below. We request that you make similar changes to the related maps and files in your Division and District offices, and install appropriate road number signs if necessary. We have updated our records and county maps accordingly. If our system changes do not conform to the actual conditions in the field, please return this memorandum with recommendations.

| Petition Number | County   | Approval Date |
|-----------------|----------|---------------|
| 48807           | JOHNSTON | 9/4/2008      |

Inquires about changes should be referred to one of the following: For Primary Roads call Paulette Smith at (919)-212-6100, and for Secondary Roads call Ron Tucker at (919)-212-6085. Thank you for your assistance.

HRC  
enclosures ( )

- cc: BSIP  
Bridge Maintenance  
Division Right of Way  
GIS  
Pavement Management  
Permit Unit  
State Road Maintenance  
Traffic Engineering  
Traffic Surveys

# 2008 ROAD SYSTEM CHANGES

| <b>PETITION NUMBER</b> | <b>COUNTY</b> | <b>APPROVAL DATE</b> | <b>NEW NUMBER</b> | <b>EXISTING NUMBER</b> | <b>STREET NAME</b> | <b>LENGTH (miles)</b> | <b>TYPE OF CHANGE</b>              | <b>REMARKS (See Attached Map)</b> |
|------------------------|---------------|----------------------|-------------------|------------------------|--------------------|-----------------------|------------------------------------|-----------------------------------|
| 48807                  | JOHNSTON      | 9/4/2008             | SR 2697           |                        | WILLOWBROOK CIRCLE | 0.24                  | SYSTEM ADDITION<br>VIA<br>PETITION | MAP , SEGMENT                     |
| 48807                  | JOHNSTON      | 9/4/2008             | SR 2696           |                        | HOCUTT FARM DRIVE  | 0.15                  | SYSTEM ADDITION<br>VIA<br>PETITION | MAP , SEGMENT                     |
| 48807                  | JOHNSTON      | 9/4/2008             | SR 2695           |                        | NORTH FARM DRIVE   | 0.20                  | SYSTEM ADDITION<br>VIA<br>PETITION | MAP , SEGMENT                     |

PETITION: 48807

CO: Johnston




SR #: 2695 2696 2697 \_\_\_\_\_

Approval Date: 04 Sept. 08 Map Date: 15 Oct. 08

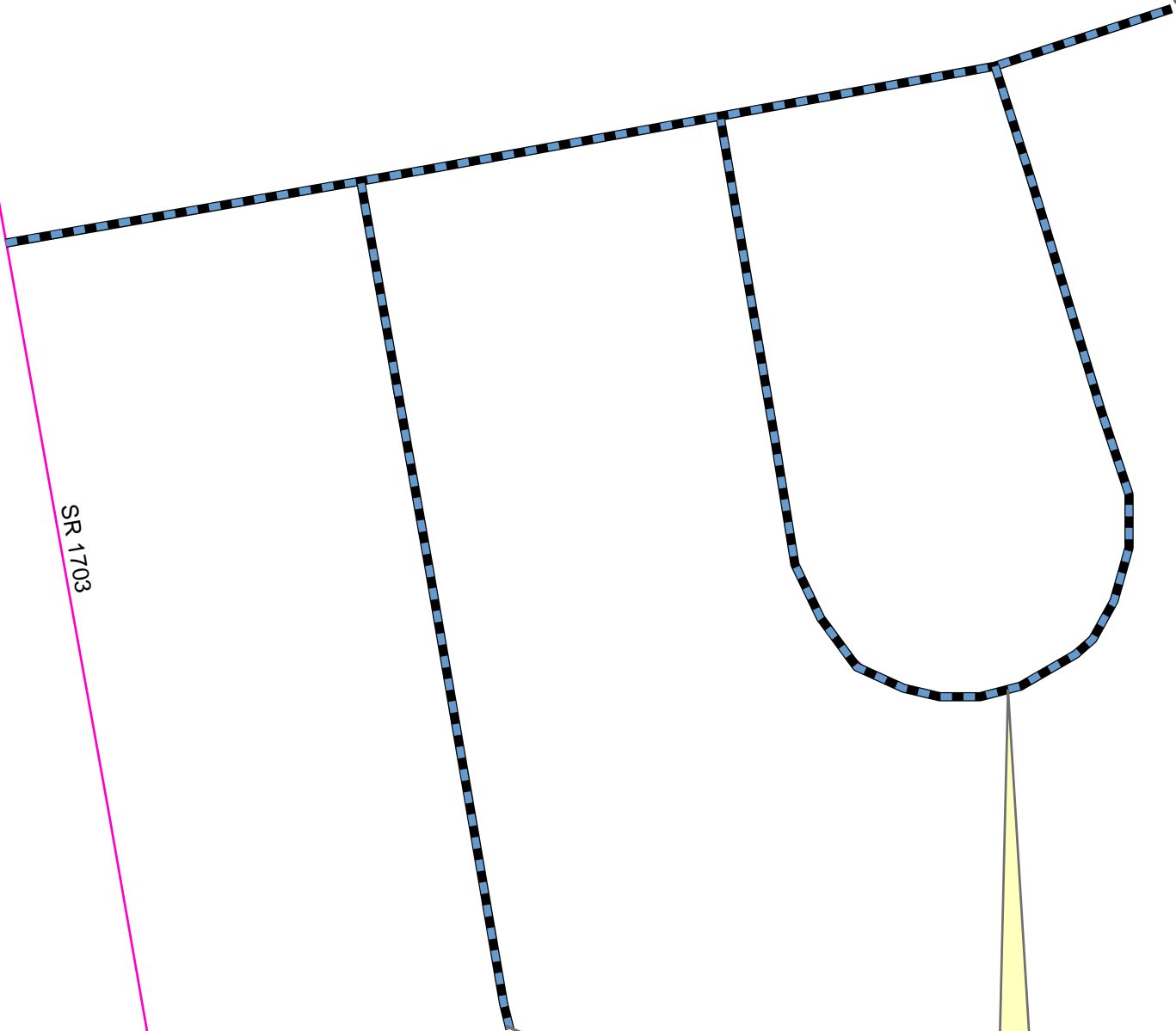
\_\_\_\_\_  
\_\_\_\_\_  
\_\_\_\_\_



Legend:

-  Addition
-  Deletion
-  Reassignment

SR 2695  
0.20 miles



SR 1703

SR 2696  
0.15 miles

SR 2697  
0.24 miles

Source: Plat

NAME: RBT

SCALE: N/A

Map: X