



STATE OF NORTH CAROLINA  
DEPARTMENT OF TRANSPORTATION

MICHAEL F. EASLEY  
GOVERNOR

Tuesday, 04 November, 2008

LYNDO TIPPETT  
SECRETARY

**MEMORANDUM TO:** Mr. Richard E. Greene, Jr., P.E.  
Division Engineer  
Division 4

**FROM:** Information, and Mapping Unit

**SUBJECT:** 2008 District 3 Road System Changes

The Road Inventory Information Section has been authorized to make the following changes to the state road system as indicated below. We request that you make similar changes to the related maps and files in your Division and District offices, and install appropriate road number signs if necessary. We have updated our records and county maps accordingly. If our system changes do not conform to the actual conditions in the field, please return this memorandum with recommendations.

Petition Number	County	Approval Date
48805	JOHNSTON	9/4/2008

Inquires about changes should be referred to one of the following: For Primary Roads call Paulette Smith at (919)-212-6100, and for Secondary Roads call Ron Tucker at (919)-212-6085. Thank you for your assistance.

HRC  
enclosures ( )

- cc: BSIP  
Bridge Maintenance  
Division Right of Way  
GIS  
Pavement Management  
Permit Unit  
State Road Maintenance  
Traffic Engineering  
Traffic Surveys

# 2008 ROAD SYSTEM CHANGES

<b>PETITION NUMBER</b>	<b>COUNTY</b>	<b>APPROVAL DATE</b>	<b>NEW NUMBER</b>	<b>EXISTING NUMBER</b>	<b>STREET NAME</b>	<b>LENGTH (miles)</b>	<b>TYPE OF CHANGE</b>	<b>REMARKS (See Attached Map)</b>
48805	JOHNSTON	9/4/2008	SR 2694		WORTHINGTON COURT	0.25	SYSTEM ADDITION VIA PETITION	MAP , SEGMENT
48805	JOHNSTON	9/4/2008	SR 2693		HASTINGS DRIVE	0.26	SYSTEM ADDITION VIA PETITION	MAP , SEGMENT
48805	JOHNSTON	9/4/2008		SR 2686 EXT	MANCHESTER TRAIL	0.18	SYSTEM ADDITION VIA PETITION	MAP , SEGMENT
48805	JOHNSTON	9/4/2008		SR 2666 EXT	WINDGATE DRIVE	0.34	SYSTEM ADDITION VIA PETITION	MAP , SEGMENT

PETITION: 48805



CO: Johnston

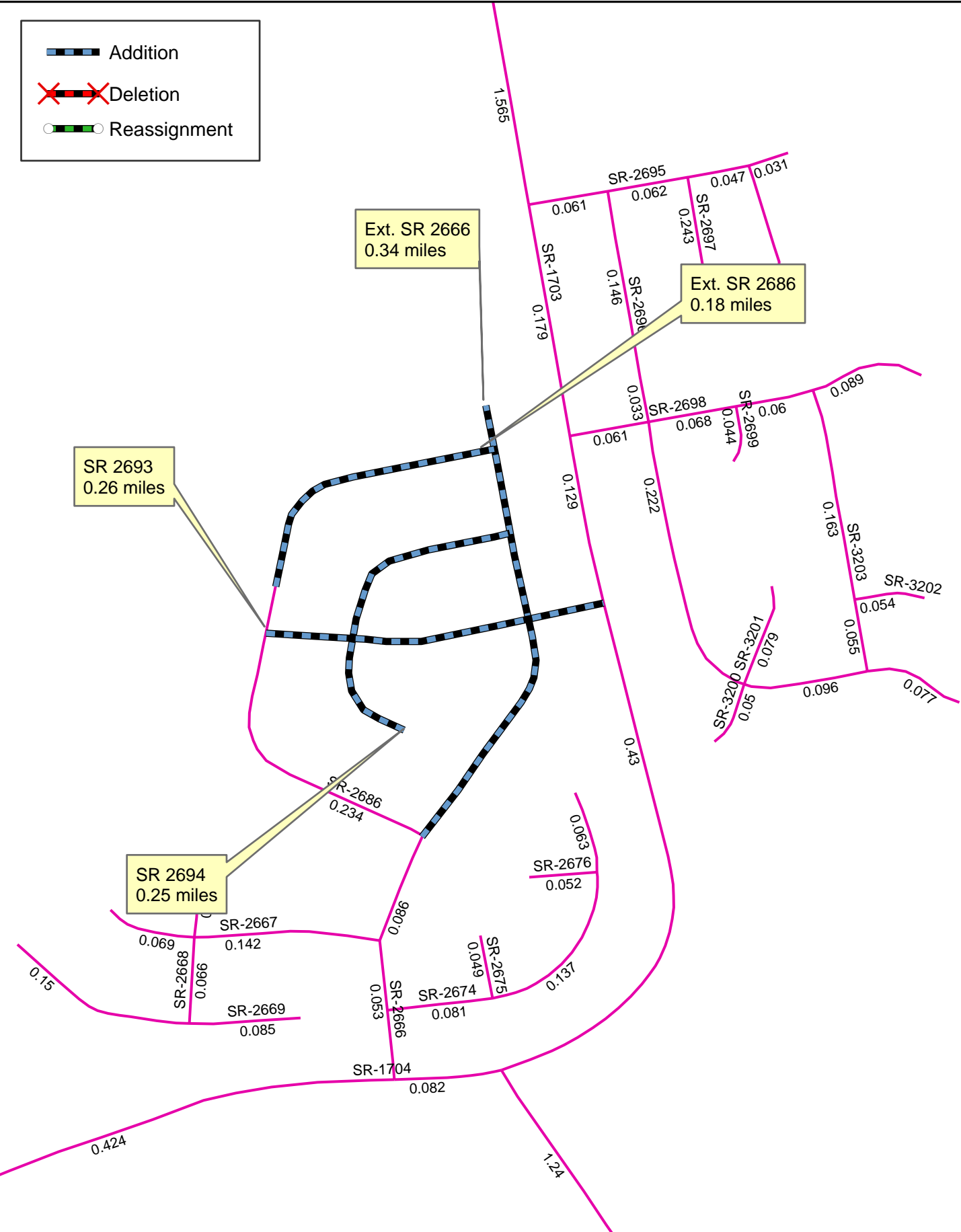
SR #: 2693 2694 Ext. 2666 \_\_\_\_\_

Approval Date: 04 Sept. 08 Map Date: 13 Oct. 08

Ext. 2686 \_\_\_\_\_



 Addition  
 Deletion  
 Reassignment



Source: Plat

NAME: RBT

SCALE: N/A

Map: X