



STATE OF NORTH CAROLINA  
DEPARTMENT OF TRANSPORTATION

Beverly Eaves Perdue  
GOVERNOR

Thursday, 18 June, 2009

EUGENE A. CONTI, JR.  
SECRETARY

**MEMORANDUM TO:** Mr. J. Wally Bowman , PE  
Division Engineer  
Division 5

**FROM:** Information, and Mapping Unit

**SUBJECT:** 2009 District 2 Road System Changes

The Road Inventory Information Section has been authorized to make the following changes to the state road system as indicated below. We request that you make similar changes to the related maps and files in your Division and District offices, and install appropriate road number signs if necessary. We have updated our records and county maps accordingly. If our system changes do not conform to the actual conditions in the field, please return this memorandum with recommendations.

Petition Number	County	Approval Date
49098	GRANVILLE	5/7/2009

Inquires about changes should be referred to one of the following: For Primary Roads call Paulette Smith at (919)-212-6100, and for Secondary Roads call Ron Tucker at (919)-212-6085. Thank you for your assistance.

JLC  
enclosures ( )

- cc: BSIP  
Bridge Maintenance  
Division Right of Way  
GIS  
Pavement Management  
Permit Unit  
State Road Maintenance  
Traffic Engineering  
Traffic Surveys

---

# 2009 ROAD SYSTEM CHANGES

---

<b>PETITION NUMBER</b>	<b>COUNTY</b>	<b>APPROVAL DATE</b>	<b>NEW NUMBER</b>	<b>EXISTING NUMBER</b>	<b>STREET NAME</b>	<b>LENGT H</b>	<b>TYPE OF CHANGE</b>	<b>REMARKS (See Attached Map)</b>
49098	GRANVILLE	5/7/2009	SR 1796		EMERALD CREST CT.	0.26	SYSTEM ADDITION VIA PETITION	MAP , SEGMENT
49098	GRANVILLE	5/7/2009	SR 1795		WHITE PINE WY	0.12	SYSTEM ADDITION VIA PETITION	MAP , SEGMENT

PETITION: 49098




CO: Granville

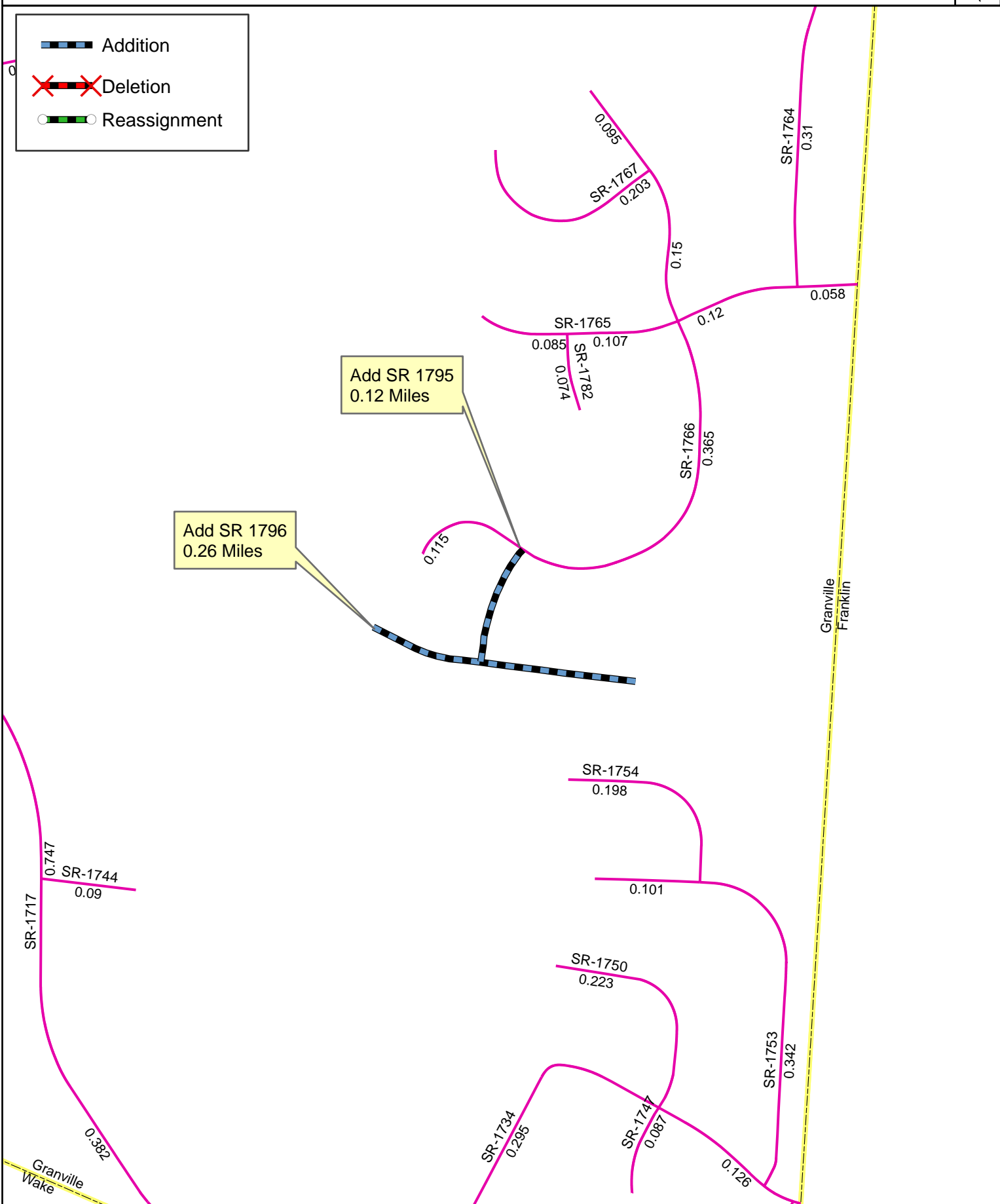
SR #: 1795 1796 \_\_\_\_\_

Approval Date: 07 May 09 Map Date: 18 Jun. 09

\_\_\_\_\_  
\_\_\_\_\_  
\_\_\_\_\_  
\_\_\_\_\_  
\_\_\_\_\_



 Addition  
 Deletion  
 Reassignment



Add SR 1795  
0.12 Miles

Add SR 1796  
0.26 Miles

Source: Plat

NAME: RBT

SCALE: XXX

Map: X