



STATE OF NORTH CAROLINA
DEPARTMENT OF TRANSPORTATION

Beverly Eaves Perdue
GOVERNOR

Monday, 16 February, 2009

EUGENE A. CONTI, JR.
SECRETARY

MEMORANDUM TO: Mr. J. Wally Bowman , PE
Division Engineer
Division 5

FROM: Information, and Mapping Unit

SUBJECT: 2008 District 2 Road System Changes

The Road Inventory Information Section has been authorized to make the following changes to the state road system as indicated below. We request that you make similar changes to the related maps and files in your Division and District offices, and install appropriate road number signs if necessary. We have updated our records and county maps accordingly. If our system changes do not conform to the actual conditions in the field, please return this memorandum with recommendations.

Petition Number	County	Approval Date
48417B	GRANVILLE	11/1/2007

Inquires about changes should be referred to one of the following: For Primary Roads call Paulette Smith at (919)-212-6100, and for Secondary Roads call Ron Tucker at (919)-212-6085. Thank you for your assistance.

JLC
enclosures ()

- cc: BSIP
- Bridge Maintenance
- Division Right of Way
- GIS
- Pavement Management
- Permit Unit
- State Road Maintenance
- Traffic Engineering
- Traffic Surveys

2008 ROAD SYSTEM CHANGES




PETITION NUMBER	COUNTY	APPROVAL DATE	NEW NUMBER	EXISTING NUMBER	STREET NAME	LENGT H	TYPE OF CHANGE	REMARKS (See Attached Map)
48417B	GRANVILLE	11/1/2007	SR 4597		SUNFLOWER MEADOWS	0.01	SYSTEM ADDITION VIA PETITION	MAP A, SEGMENT 1
48417B	GRANVILLE	11/1/2007		SR 4581 EXT	BAYNUM POND DRIVE	0.04	SYSTEM ADDITION VIA PETITION	MAP B, SEGMENT 1
48417B	GRANVILLE	11/1/2007		SR 1794 EXT		0.06	SYSTEM ADDITION VIA PETITION	MAP B, SEGMENT 1

PETITION: 48417B CO: Granville

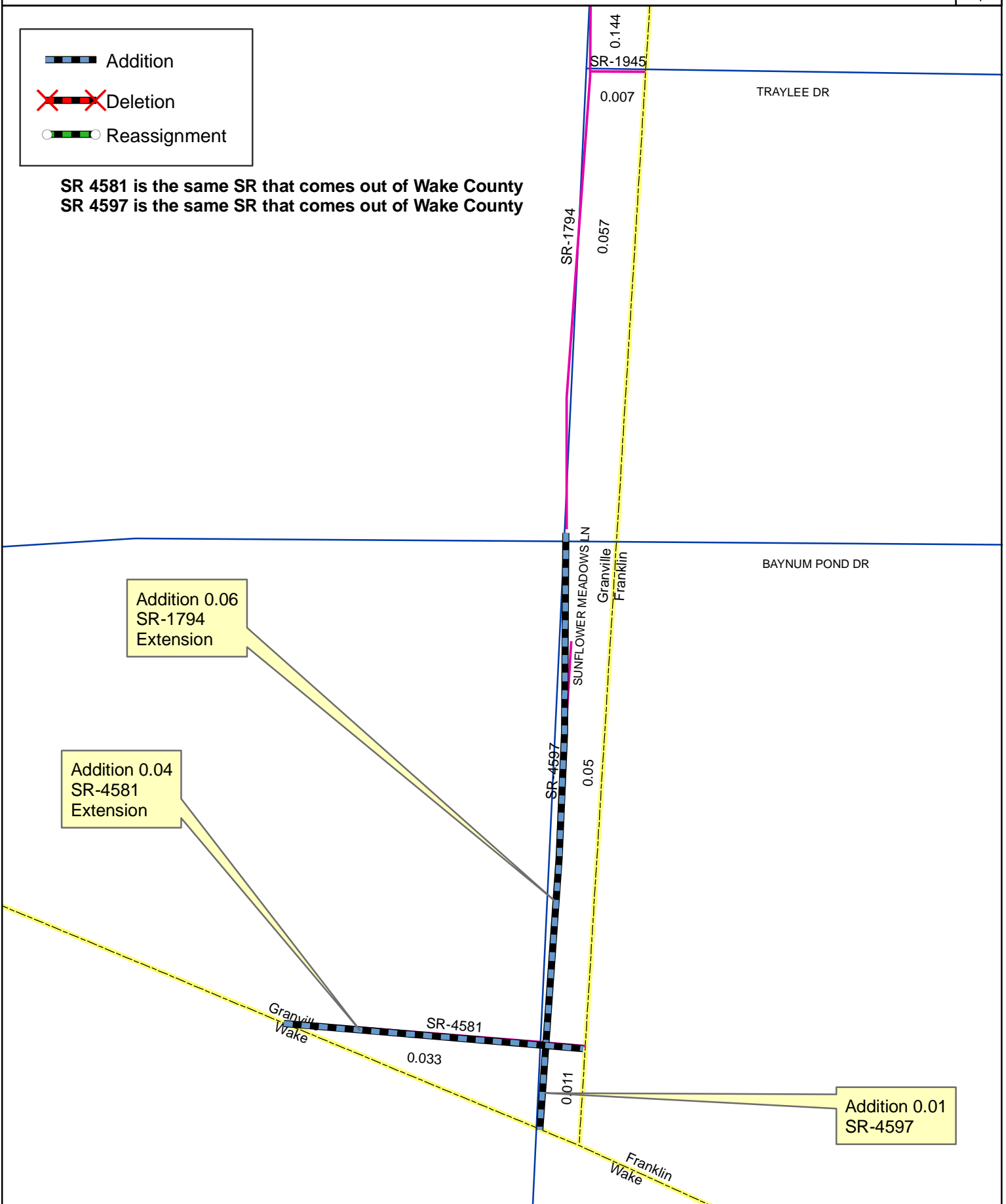
SR #: 4581 Extension, 1794 Extension, 4597 Additions

Approval Date: 11/01/2007 Map Date: 02/13/2009



 Addition
 Deletion
 Reassignment

SR 4581 is the same SR that comes out of Wake County
SR 4597 is the same SR that comes out of Wake County



Source: Platt

NAME: tjb

SCALE: N/A

Map: B