



STATE OF NORTH CAROLINA
DEPARTMENT OF TRANSPORTATION

Beverly Eaves Perdue
GOVERNOR

Wednesday, 11 February, 2009

EUGENE A. CONTI, JR.
SECRETARY

MEMORANDUM TO: Mr. Michael L. Holder, PE
Division Engineer
Division 12

FROM: Information, and Mapping Unit

SUBJECT: 2009 District 1 Road System Changes

The Road Inventory Information Section has been authorized to make the following changes to the state road system as indicated below. We request that you make similar changes to the related maps and files in your Division and District offices, and install appropriate road number signs if necessary. We have updated our records and county maps accordingly. If our system changes do not conform to the actual conditions in the field, please return this memorandum with recommendations.

| Petition Number | County | Approval Date |
|-----------------|--------|---------------|
| 48981 | GASTON | 1/8/2009 |

Inquires about changes should be referred to one of the following: For Primary Roads call Paulette Smith at (919)-212-6100, and for Secondary Roads call Ron Tucker at (919)-212-6085. Thank you for your assistance.

JLC
enclosures ()

- cc: BSIP
Bridge Maintenance
Division Right of Way
GIS
Pavement Management
Permit Unit
State Road Maintenance
Traffic Engineering
Traffic Surveys

2009 ROAD SYSTEM CHANGES

| PETITION NUMBER | COUNTY | APPROVAL DATE | NEW NUMBER | EXISTING NUMBER | STREET NAME | LENGT H | TYPE OF CHANGE | REMARKS (See Attached Map) |
|------------------------|---------------|----------------------|-------------------|------------------------|--------------------|----------------|------------------------------------|---------------------------------------|
| 48981 | GASTON | 1/8/2009 | SR 3137 | | CANVASBACK CT | 0.06 | SYSTEM ADDITION VIA PETITION | MAP , SEGMENT |
| 48981 | GASTON | 1/8/2009 | SR 3136 | | SAWBILL LANE | 0.37 | SYSTEM ADDITION VIA PETITION | MAP , SEGMENT |
| 48981 | GASTON | 1/8/2009 | SR 3135 | | PINTAIL WAY | 0.17 | SYSTEM ADDITION VIA PETITION | MAP , SEGMENT |

PETITION: 48981




CO: GASTON

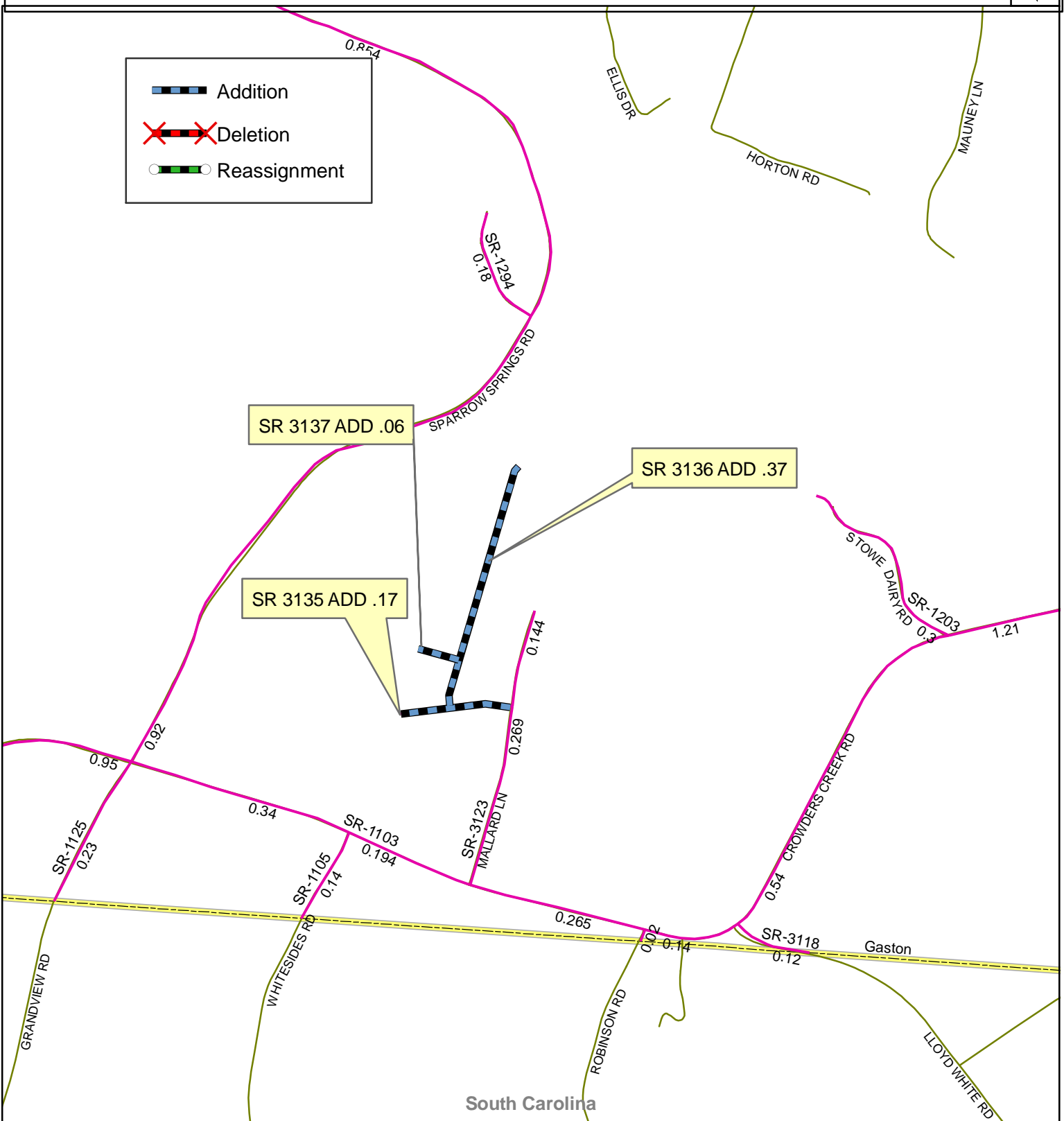
SR #: 3135 3136 3137 _____

Approval Date: 01/08/09

Map Date: 01/28/09



 Addition
 Deletion
 Reassignment



Source: XXXXXXXX

NAME: GBW

SCALE: XXX

Map: X