North Carolina Department of Transportation County Road Map

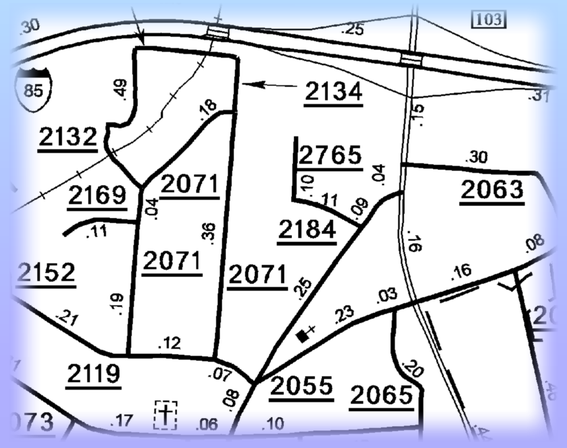











with enlarged municipal & suburban areas 1999 to 2000

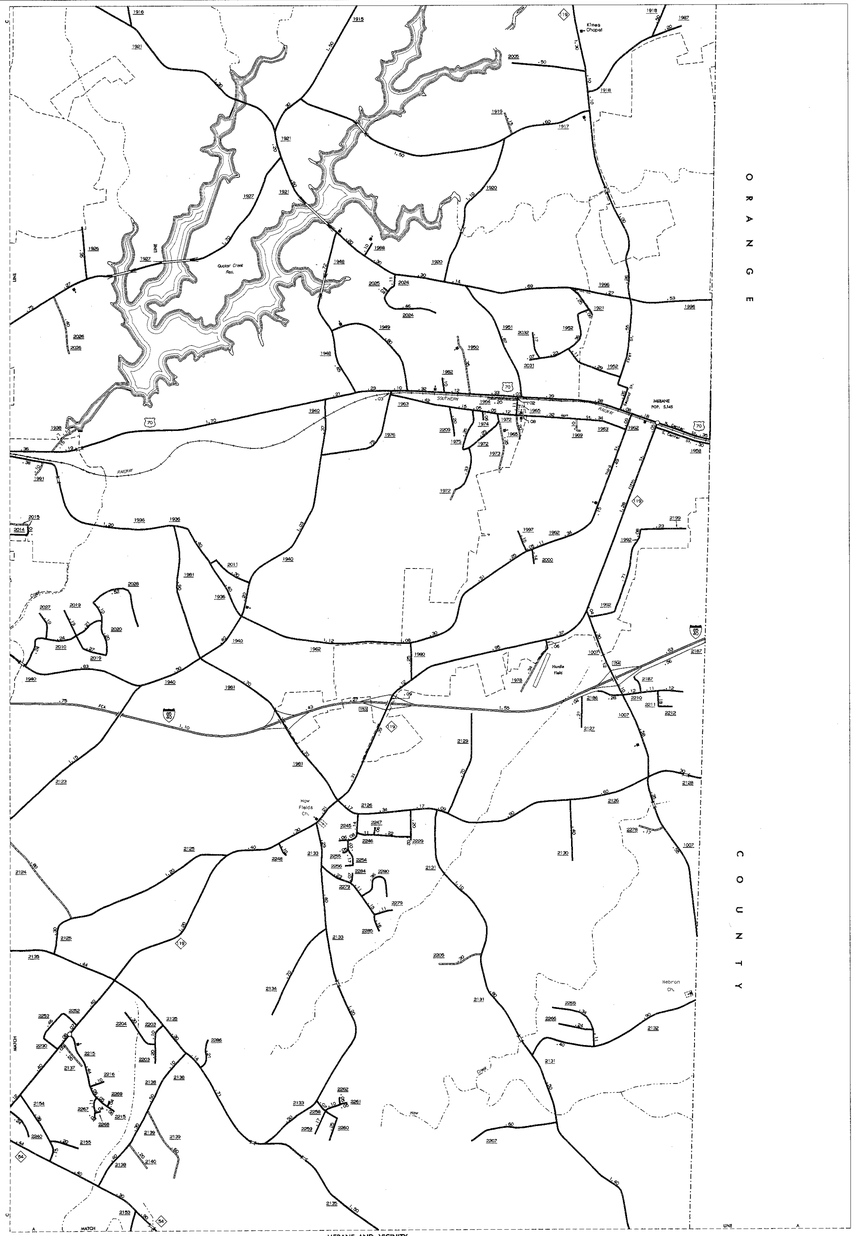

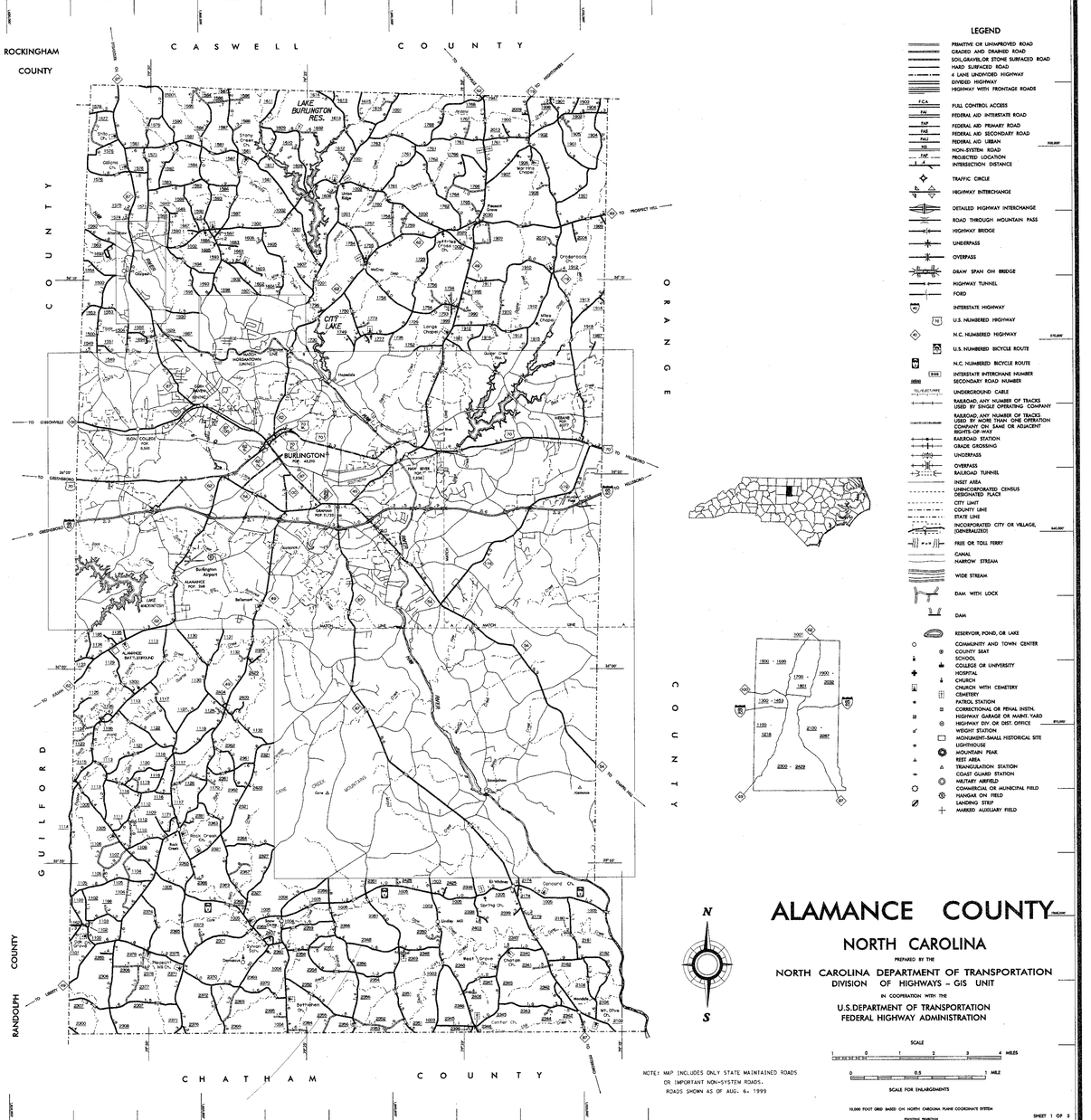
ROCKINGHAM COUNTY
CASWELL COUNTY
ORANGE COUNTY
GUILFORD COUNTY
RANDOLPH COUNTY
CHATHAM COUNTY
LAKE BURLINGTON RES.
CITY LAKE
BURLINGTON
POP. 44,270
GRAHAM
POP. 11,402
ALAMANCE
POP. 648
HAW RIVER
POP. 2,348
ELON COLLEGE
POP. 6,498
GIBSONVILLE
GREENSBORO
HILLSBOROUGH
PROSPECT HILL
SNOW CAMP
ASHEBORO
SILER CITY
Burlington Airport
Alamance Battleground
Haw River State Park
Lake Mackintosh
Graham-Mebane Lake
Haw River
Back Creek Mountain
Cane Creek Mountain
Pleasant Grove Ch.
Mt. Olive Ch.
Bethlehem Ch.
Rock Creek Ch.
Spring Ch.
Redwood Ch.
Oakdale Ch.
Glendale Ch.
Center Ch.
Mt. Hermon Ch.
Mt. Zion Ch.
Mt. Pleasant Ch.
Mt. Olive Ch.
Longs Chapel
Wiley Chapel
Orrs Chapel
Gilliams Ch.
Union Ridge
Stone Chapel
Mt. Hope Chapel
Mt. Herman Church
Mt. Zion Church
Mt. Olive Church
Mt. Pleasant Church
Mt. Hermon Church
Mt. Olive Church
Mt. Zion

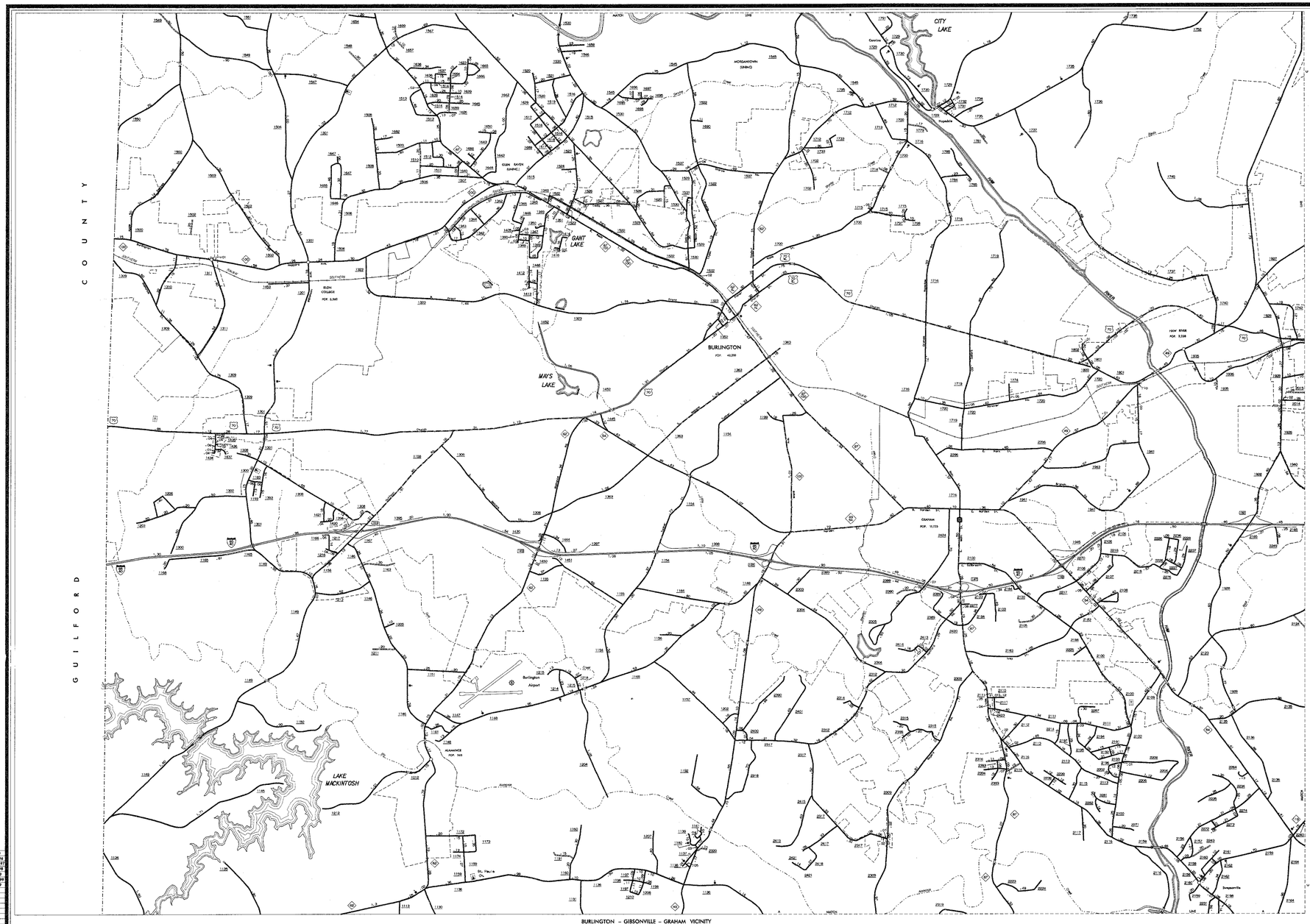

BURLINGTON – GIBSONVILLE – GRAHAM VICINITY

ENLARGED MUNICIPAL AND SUBURBAN AREAS

ALAMANCE COUNTY

NORTH CAROLINA

PREPARED BY THE

NORTH CAROLINA DEPARTMENT OF TRANSPORTATION
DIVISION OF HIGHWAYS – GIS UNIT

IN COOPERATION WITH THE

U.S.DEPARTMENT OF TRANSPORTATION
FEDERAL HIGHWAY ADMINISTRATION

SCALE

1 0 1 MILES

10,000 FOOT GRID BASED ON NORTH CAROLINA PLANE COORDINATE SYSTEM

POLYCONIC PROJECTION

SHEET 2 OF 3

ALAMANCE

COPIES OF THIS MAP ARE AVAILABLE TO THE PUBLIC AT A NOMINAL COST FROM THE N.C. DEPARTMENT OF TRANSPORTATION MAPPING UNIT RALEIGH, NORTH CAROLINA, 27611

REVISED
RN 1-14-92
RN 12-10-97
RN 4-17-98
RN 4-6-99
RN 4-28-99
RN 5-6-99

DIVISION 7 DISTRICT 1 ALAMANCE COUNTY NORTH CAROLINA 001



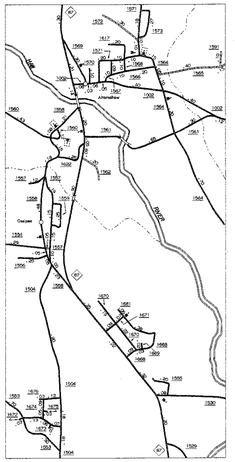

ALTAMAHAW AND OSSIPEE

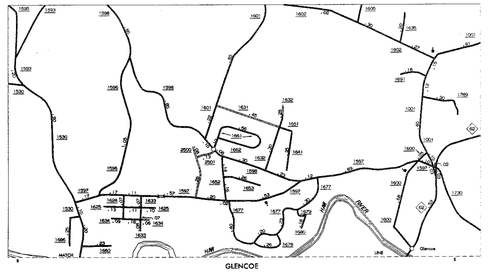

GLENCOE

N

S

ENLARGED MUNICIPAL AND SUBURBAN AREAS

ALAMANCE COUNTY

NORTH CAROLINA

PREPARED BY THE

NORTH CAROLINA DEPARTMENT OF TRANSPORTATION
DIVISION OF HIGHWAYS - GIS UNIT

IN COOPERATION WITH THE

U.S.DEPARTMENT OF TRANSPORTATION
FEDERAL HIGHWAY ADMINISTRATION

SCALE

1 0 1 MILES

POLYCONIC PROJECTION

SHEET 3 OF 3

CODE OF FED.AID HIGHWAYS
TO THE PUBLIC AT A MINIMAL COST

ADDRESS:
MAP, N.C. DEPARTMENT OF TRANSPORTATION
TRANSPORTATION BUILDING
RALEIGH, NORTH CAROLINA, 27611

REVISED
R.W. 5-1-8
R.W. 12-18-92
R.W. 6-21-94
R.W. 4-6-95
R.W. 4-28-97
R.W. 8-6-97

ALAMANCE SHT. 3

DIVISION 7 DISTRICT 1 ALAMANCE COUNTY NORTH CAROLINA 001

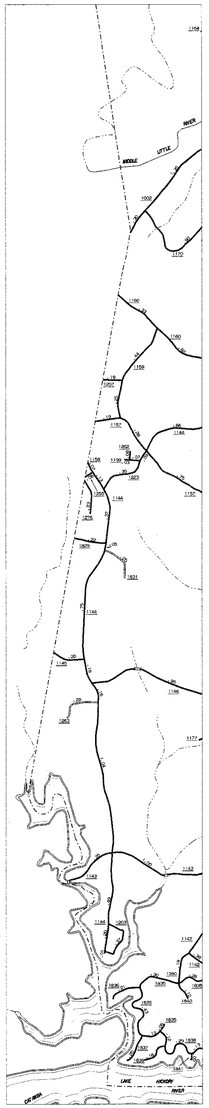

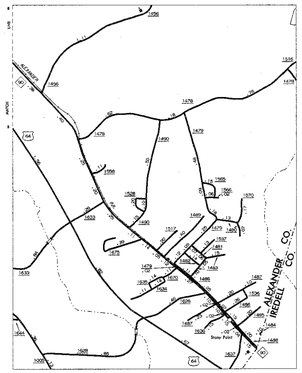

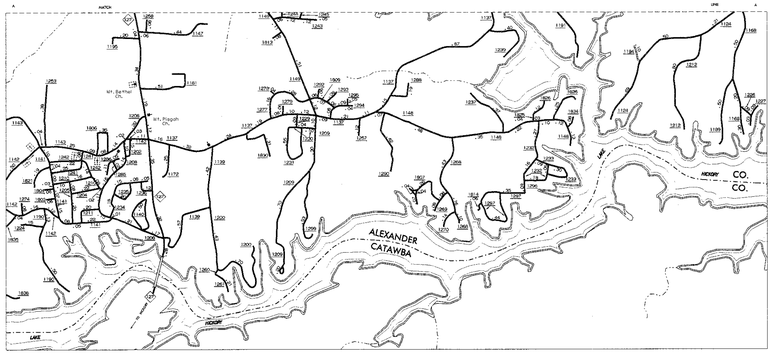



LEGEND

- PRIMITIVE OR UNIMPROVED ROAD
- GRADED AND DRAINED ROAD
- SOIL/GRAVEL OR STONE SURFACED ROAD
- HARD SURFACED ROAD
- 4 LANE UNDIVIDED HIGHWAY
- DIVIDED HIGHWAY
- HIGHWAY WITH FRONTAGE ROADS
- FCA — FULL CONTROL ACCESS
- NS — NON-SYSTEM ROAD
- PROJECTED LOCATION
- INTERSECTION DISTANCE
- TRAFFIC CIRCLE
- HIGHWAY INTERCHANGE
- DETAILED HIGHWAY INTERCHANGE
- ROAD THROUGH MOUNTAIN PASS
- HIGHWAY BRIDGE
- UNDERPASS
- OVERPASS
- DRAW SPAN ON BRIDGE
- HIGHWAY TUNNEL
- FORD
- INTERSTATE HIGHWAY
- U.S. NUMBERED HIGHWAY
- N.C. NUMBERED HIGHWAY
- U.S. NUMBERED BICYCLE ROUTE
- N.C. NUMBERED BICYCLE ROUTE
- 9999 — INTERSTATE INTERCHANGE NUMBER / SECONDARY ROAD NUMBER
- CABLE
- RAILROAD, ANY NUMBER OF TRACKS USED BY SINGLE OPERATING COMPANY
- RAILROAD, ANY NUMBER OF TRACKS USED BY MORE THAN ONE OPERATION COMPANY ON SAME OR ADJACENT RIGHTS-OF-WAY
- RAILROAD STATION
- GRADE CROSSING
- UNDERPASS
- OVERPASS
- RAILROAD TUNNEL
- INSET AREA
- URBAN EXTENSION BOUNDARY LINE
- RESERVATION OR PARK BOUNDARY
- CITY LIMIT
- COUNTY LINE
- STATE LINE
- INCORPORATED CITY OR VILLAGE, (GENERALIZED)
- FREE OR TOLL FERRY
- CANAL
- NARROW STREAM
- WIDE STREAM
- DAM WITH LOCK
- DAM
- RESERVOIR,POND,OR LAKE
- COMMUNITY AND TOWN CENTER
- COUNTY SEAT
- SCHOOL
- COLLEGE OR UNIVERSITY
- HOSPITAL
- CHURCH
- CHURCH WITH CEMETERY
- CEMETERY
- PATROL STATION
- CORRECTIONAL OR PENAL INSTN.
- HIGHWAY GARAGE OR MAINT. YARD
- HIGHWAY DIV. OR DIST. OFFICE
- WEIGHT STATION
- MONUMENT-SMALL HISTORICAL SITE
- LIGHTHOUSE
- MOUNTAIN PEAK
- REST AREA
- TRANSLATION STATION
- COAST GUARD STATION
- MILITARY AIRFIELD
- COMMERCIAL OR MUNICIPAL FIELD
- HANGAR ON FIELD
- LANDING STRIP
- MARKED AUXILIARY FIELD

NOTE: MAP INCLUDES ONLY STATE MAINTAINED ROADS OR IMPORTANT NON-SYSTEM ROADS. MILEAGE NOT SHOWN ON FRONTAGE ROADS. ROADS SHOWN AS OF AUG. 1, 1999.

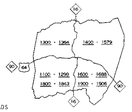

KEY TO COUNTY ROAD NUMBERS
ALSO NUMBERS 1000 - 1049 - 1099



ALEXANDER COUNTY

NORTH CAROLINA

PREPARED BY THE
NORTH CAROLINA DEPARTMENT OF TRANSPORTATION
DIVISION OF HIGHWAYS - GIS UNIT
IN COOPERATION WITH THE
U.S.DEPARTMENT OF TRANSPORTATION
FEDERAL HIGHWAY ADMINISTRATION

SCALE
1 0 1 2 3 4 MILES
0 0.5 1 MILE

SCALE FOR ENLARGEMENTS

10,000 FOOT GRID BASED ON NORTH CAROLINA PLANE COORDINATE SYSTEM
ADJUSTED TO NAD83(1986)

SHEET 1 OF 2

COPIES OF THIS MAP ARE AVAILABLE TO THE PUBLIC AT A NOMINAL COST.
ADDRESS: MAPS, N.C. DEPARTMENT OF TRANSPORTATION
1020 BIRCH RIDGE DRIVE
RALEIGH, NORTH CAROLINA 27610

REVISED
1-26-98 DHB
1-1-99 EDS
8-3-99 JDH

ALEXANDER

DIVISION 12 DISTRICT 2 ALEXANDER COUNTY NORTH CAROLINA 003


TAYLORSVILLE
POP. 2,275
BERRETT MTN.
ELEV. 1161
Friendship Ch.
Woodlands Ch.
Seyma Ch.
Concord Ch.
Bethlehem
Rocky Mount
Hickory Grove Ch.
Liberty Ch.
Little River
Rocky Creek
Jacobs Fork
Hoyle Creek
Buffalo Creek
Lower Little River
Old Hwy 64
Old Hwy 90
Old Hwy 127
Old Hwy 127 Alt.
Old Hwy 127 Bus.
Old Hwy 64 Bus.
Old Hwy 90 Bus.
Old Hwy 64 Alt.
Old Hwy 64 Alt. Bus.
Old Hwy 64 Alt. Bus.
Old Hwy 64 Alt. Bus

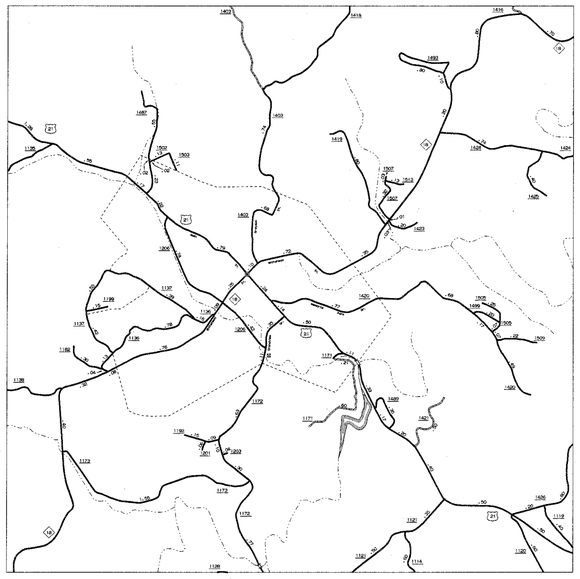

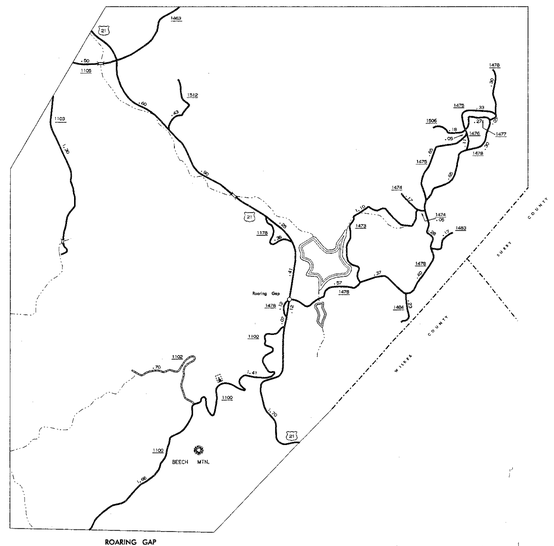

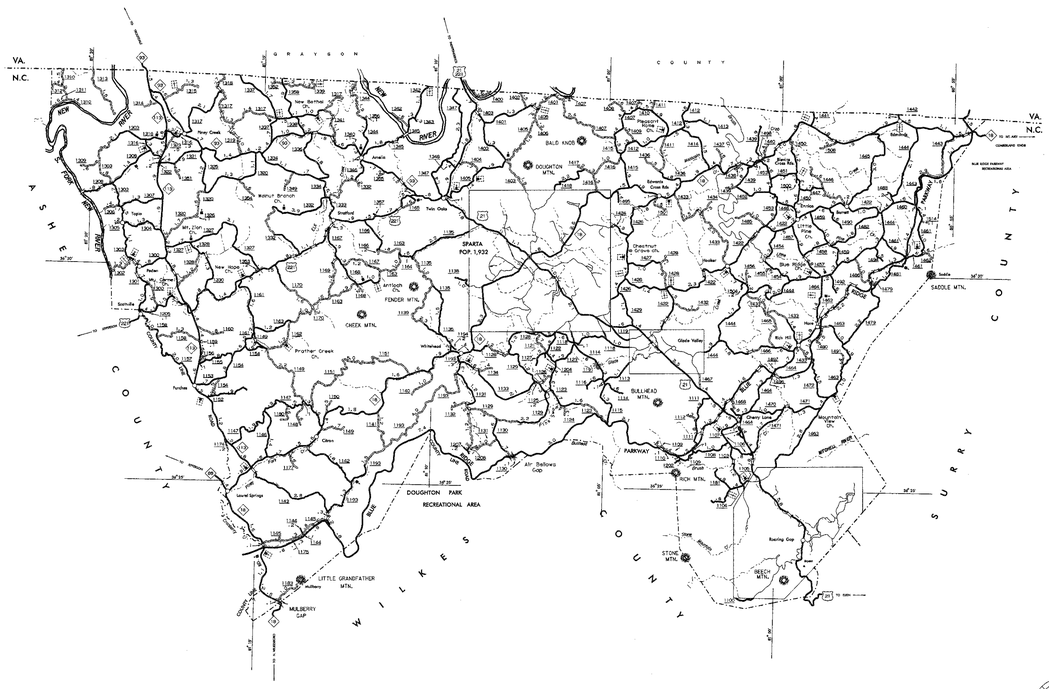

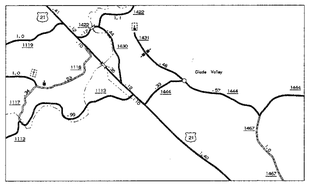

GLADE VALLEY



NOTE: MAP INCLUDES ONLY STATE MAINTAINED ROADS OR IMPORTANT NON-SYSTEM ROADS. MILEAGE NOT SHOWN ON FRONTAGE ROADS. ROADS SHOWN AS OF OCT 1, 1999.



LEGEND

- PRIMITIVE OR UNIMPROVED ROAD
- GRADED AND DRAINED ROAD
- SOIL,GRAVEL OR STONE SURFACED ROAD
- HARD SURFACED ROAD
- 4 LANE UNDIVIDED HIGHWAY
- DIVIDED HIGHWAY
- HIGHWAY WITH FRONTAGE ROADS
- F.C.A. FULL CONTROL ACCESS
- NS NON-SYSTEM ROAD
- PROJECTED LOCATION
- INTERSECTION DISTANCE
- TRAFFIC CIRCLE
- HIGHWAY INTERCHANGE
- DETAILED HIGHWAY INTERCHANGE
- ROAD THROUGH MOUNTAIN PASS
- HIGHWAY BRIDGE
- UNDERPASS
- OVERPASS
- DRAW SPAN ON BRIDGE
- HIGHWAY TUNNEL
- FORD
- INTERSTATE HIGHWAY
- U.S. NUMBERED HIGHWAY
- N.C. NUMBERED HIGHWAY
- U.S. NUMBERED BICYCLE ROUTE
- N.C. NUMBERED BICYCLE ROUTE
- 640 INTERSTATE INTERCHANGE NUMBER
- 2000 SECONDARY ROAD NUMBER
- CABLE
- RAILROAD, ANY NUMBER OF TRACKS USED BY SINGLE OPERATING COMPANY
- RAILROAD,ANY NUMBER OF TRACKS USED BY MORE THAN ONE OPERATION COMPANY ON, SAME OR ADJACENT RIGHTS-OF-WAY
- RAILROAD STATION
- GRADE CROSSING
- UNDERPASS
- OVERPASS
- RAILROAD TUNNEL
- INSET AREA
- CORPORATION OR SUBDIVISION BOUNDARY LINE
- N.P.S. RESERVATION OR PARK BOUNDARY
- CITY LIMIT
- COUNTY LINES
- STATE LINE
- INCORPORATED CITY OR VILLAGE, (GENERALIZED)
- FREE OR TOLL FERRY
- CANAL
- NARROW STREAM
- WIDE STREAM
- DAM WITH LOCK
- DAM
- RESERVOIR,POND,OR LAKE
- COMMUNITY AND TOWN CENTER
- COUNTY SEAT
- SCHOOL
- COLLEGE OR UNIVERSITY
- HOSPITAL
- CHURCH
- CHURCH WITH CEMETERY
- CEMETERY
- PATROL STATION
- CORRECTIONAL OR PENAL INSTN.
- HIGHWAY GARAGE OR MAINT. YARD
- HIGHWAY DIV. OR DIST. OFFICE
- WEIGHT STATION
- MONUMENT-SMALL HISTORICAL SITE
- LIGHTHOUSE
- MOUNTAIN PEAK
- REST AREA
- TRIANGULATION STATION
- COAST GUARD STATION
- MILITARY AIRFIELD
- COMMERCIAL OR MUNICIPAL FIELD
- HANGAR ON FIELD
- LANDING STRIP
- MARKED AUXILIARY FIELD

ALLEGHANY COUNTY

NORTH CAROLINA

PREPARED BY THE

NORTH CAROLINA DEPARTMENT OF TRANSPORTATION

IN COOPERATION WITH THE

U.S.DEPARTMENT OF TRANSPORTATION
FEDERAL HIGHWAY ADMINISTRATION

SCALE

1 0 1 2 3 4 MILES

0 0.5 1 MILE

SCALE FOR ENLARGEMENTS

10,000 FOOT GRID BASED ON NORTH CAROLINA PLANE COORDINATE SYSTEM

HORIZONTAL PROJECTION

SHEET 1 OF 1

COPIES OF THIS MAP ARE AVAILABLE TO THE PUBLIC AT A NOMINAL COST.
ADDRESS: MAPS, N.C. DEPARTMENT OF TRANSPORTATION
1548 MAIL SERVICE CENTER
RALEIGH, NORTH CAROLINA, 27611

REVISED
TN 1/1997
ER 5-1-99
JH10/1999

ALLEGHANY

DIVISION 11 DISTRICT 1 ALLEGHANY COUNTY NORTH CAROLINA 005

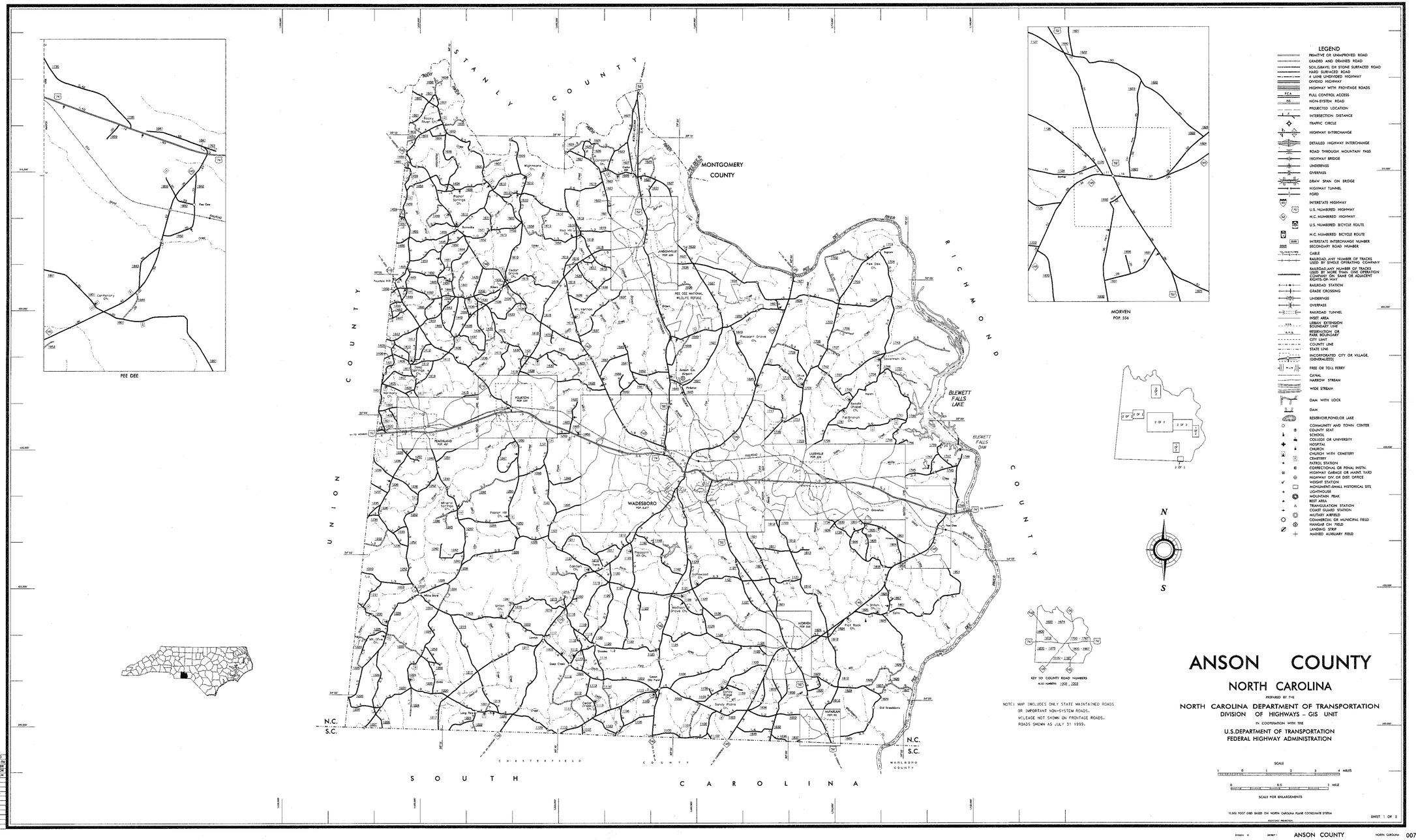

STANLY COUNTY
MONTGOMERY COUNTY
RICHMOND COUNTY
UNION COUNTY
SOUTH CAROLINA
N.C.
S.C.
WADESBORO
BLEWETT FALLS LAKE
BLEWETT FALLS DAM
PEE DEE
MORVEN
POP. 556
LEGEND
PRIMITIVE OR UNIMPROVED ROAD
GRADED AND DRAINED ROAD
SOIL,GRAVEL OR STONE SURFACED ROAD
HARD SURFACED ROAD
4 LANE UNDIVIDED HIGHWAY
DIVIDED HIGHWAY
HIGHWAY WITH FRONTAGE ROADS
FULL CONTROL ACCESS
NON-SYSTEM ROAD
PROJECTED LOCATION
INTERSECTION DISTANCE
TRAFFIC CIRCLE
HIGHWAY INTERCHANGE
DETAILED HIGHWAY INTERCHANGE
ROAD THROUGH MOUNTAIN PASS
HIGHWAY BRIDGE
UNDERPASS
OVERPASS
DRAW SPAN ON BRIDGE
HIGHWAY TUNNEL
FORD
INTERSTATE HIGHWAY
U.S. NUMBERED HIGHWAY
N.C. NUMBERED HIGHWAY
U.S. NUMBERED BICYCLE ROUTE
N.C. NUMBERED BICYCLE ROUTE
INTERSTATE INTERCHANGE NUMBER
SECONDARY ROAD NUMBER
CABLE
RAILROAD, ANY NUMBER OF TRACKS USED BY SINGLE OPERATING COMPANY
RAILROAD,ANY NUMBER OF TRACKS USED BY MORE THAN ONE OPERATION COMPANY ON SAME OR ADJACENT RIGHTS-OF-WAY
RAILROAD STATION
GRADE CROSSING
UNDERPASS
OVERPASS
RAILROAD TUNNEL
INSET AREA
URBAN EXTENSION BOUNDARY LINE
RESERVATION OR PARK BOUNDARY
CITY LIMIT
COUNTY LINE
STATE LINE
INCORPORATED CITY OR VILLAGE, (GENERALIZED)
FREE OR TOLL FERRY
CANAL
NARROW STREAM
WIDE STREAM
DAM WITH LOCK
DAM
RESERVOIR,POND,OR LAKE
COMMUNITY AND TOWN CENTER
COUNTY SEAT
SCHOOL
COLLEGE OR UNIVERSITY
HOSPITAL
CHURCH
CHURCH WITH CEMETERY
CEMETERY
PATROL STATION
CORRECTIONAL OR PENAL INSTN.
HIGHWAY GARAGE OR MAINT. YARD
HIGHWAY DIV. OR DIST. OFFICE
WEIGHT STATION
MONUMENT-SMALL HISTORICAL SITE
LIGHTHOUSE
MOUNTAIN PEAK
REST AREA
TRIANGULATION STATION
COAST GUARD STATION
MILITARY AIRFIELD
COMMERCIAL OR MUNICIPAL FIELD
HANGAR ON FIELD
LANDING STRIP
MARKED AUXILIARY FIELD
KEY TO COUNTY ROAD NUMBERS
ALSO NUMBERS 1000 - 1002
NOTE: MAP INCLUDES ONLY STATE MAINTAINED ROADS OR IMPORTANT NON-SYSTEM ROADS. MILEAGE NOT SHOWN ON FRONTAGE ROADS. ROADS SHOWN AS JULY 31 1999.
ANSON COUNTY
NORTH CAROLINA
PREPARED BY THE
NORTH CAROLINA DEPARTMENT OF TRANSPORTATION
DIVISION OF HIGHWAYS - GIS UNIT
IN COOPERATION WITH THE
U.S.DEPARTMENT OF TRANSPORTATION
FEDERAL HIGHWAY ADMINISTRATION
SCALE
SCALE FOR ENLARGEMENTS
SHEET 1 OF 2
ANSON COUNTY
007

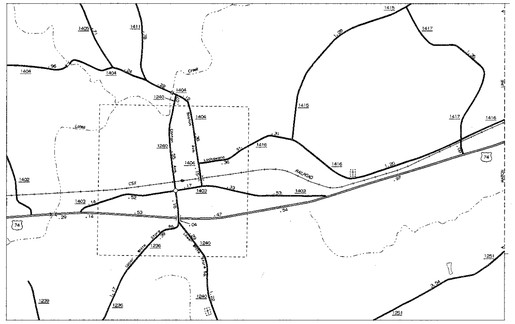

PEACHLAND
POP. 487

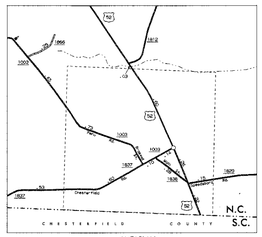

McFARLAN
POP. 90



LILESVILLE
POP. 436

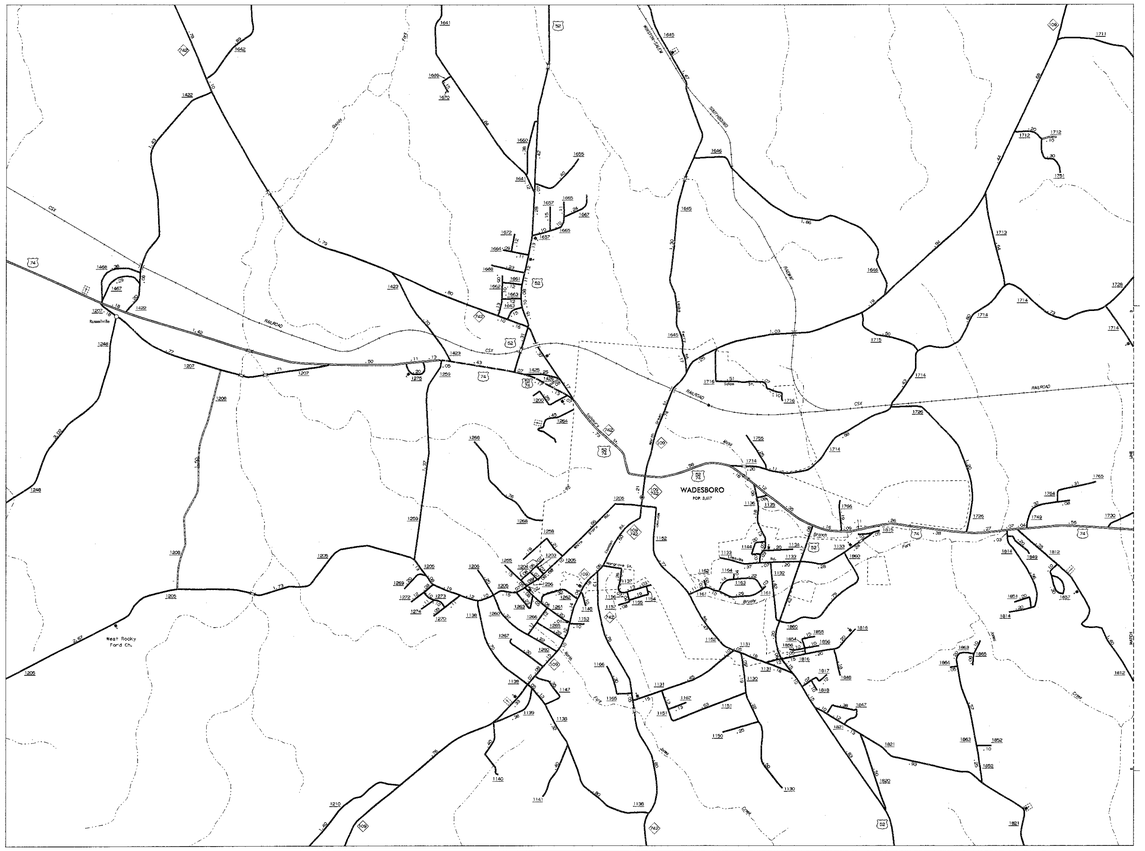

WADESBORO
POP. 3,617

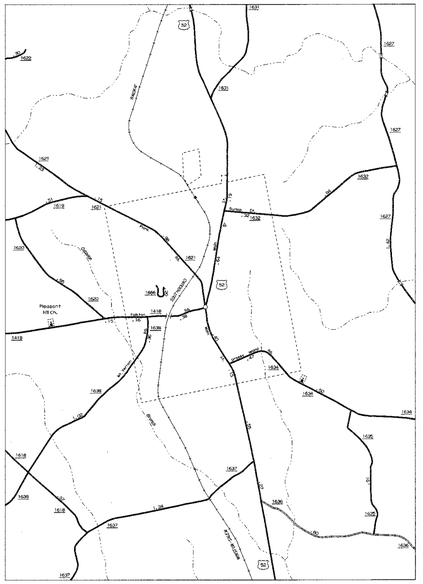

ANSONVILLE
POP. 609

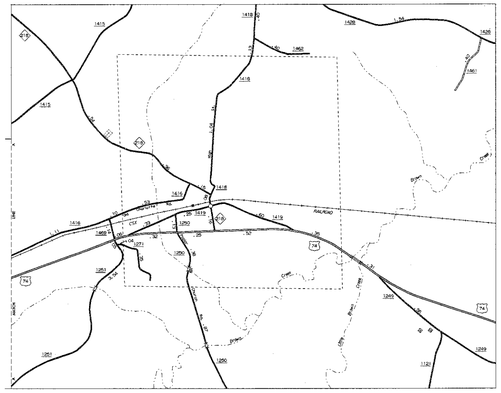

POLKTON
POP. 649

N
S

ENLARGED MUNICIPAL AND SUBURBAN AREAS

ANSON COUNTY

NORTH CAROLINA

PREPARED BY THE

NORTH CAROLINA DEPARTMENT OF TRANSPORTATION
DIVISION OF HIGHWAYS - GIS UNIT

IN COOPERATION WITH THE

U.S.DEPARTMENT OF TRANSPORTATION
FEDERAL HIGHWAY ADMINISTRATION

SCALE
1 0 1 MILES

PROJECTING RECTIFICATION

SHEET 2 OF 2

COPIES OF THIS MAP ARE AVAILABLE TO THE PUBLIC AT A NOMINAL COST.
ADDRESS: MAPS, N.C. DEPARTMENT OF TRANSPORTATION
DIVISION OF HIGHWAYS
RALEIGH, NORTH CAROLINA, 27611

REVISED
ECH 8-7-98
3-4-98 ABB
4-1-99 EOR
7-31-99 LM

ANSON SUP. 1

DIVISION 10 DISTRICT 1 ANSON COUNTY NORTH CAROLINA 007

ASHE COUNTY

NORTH CAROLINA

PREPARED BY THE

NORTH CAROLINA DEPARTMENT OF TRANSPORTATION
DIVISION OF HIGHWAYS - GIS UNIT

IN COOPERATION WITH THE

U.S. DEPARTMENT OF TRANSPORTATION
FEDERAL HIGHWAY ADMINISTRATION

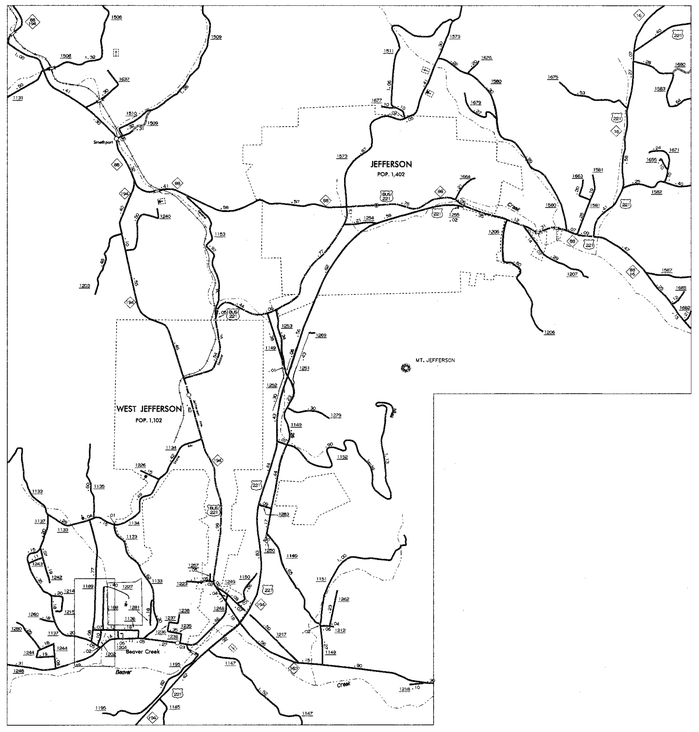

JEFFERSON AND VICINITY

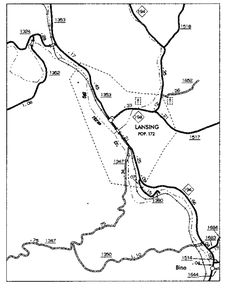

LANSING

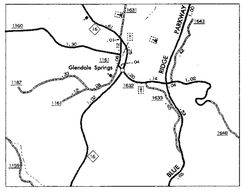

GLENDALE SPRINGS

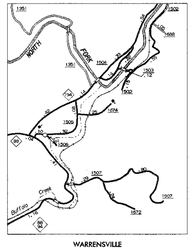

WARRENSVILLE





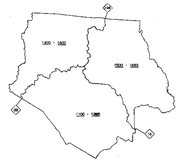

KEY TO COUNTY ROAD NUMBERS
ALL NUMBERS 1000

LEGEND

- PRIMITIVE OR UNIMPROVED ROAD
- GRADED AND DRAINED ROAD
- SOIL/GRAVEL OR STONE SURFACED ROAD
- HARD SURFACED ROAD
- 4 LANE UNDIVIDED HIGHWAY
- DIVIDED HIGHWAY
- HIGHWAY WITH FRONTAGE ROADS
- FCA — FULL CONTROL ACCESS
- NR — NON-SYSTEM ROAD
- PROJECTED LOCATION
- INTERSECTION DISTANCE
- TRAFFIC CIRCLE
- HIGHWAY INTERCHANGE
- DETAILED HIGHWAY INTERCHANGE
- ROAD THROUGH MOUNTAIN PASS
- HIGHWAY BRIDGE
- UNDERPASS
- OVERPASS
- DRAW SPAN ON BRIDGE
- HIGHWAY TUNNEL
- FORD
- INTERSTATE HIGHWAY
- U.S. NUMBERED HIGHWAY
- N.C. NUMBERED HIGHWAY
- U.S. NUMBERED BICYCLE ROUTE
- N.C. NUMBERED BICYCLE ROUTE
- INTERSTATE INTERCHANGE NUMBER
- SECONDARY ROAD NUMBER
- CABLE
- RAILROAD ANY NUMBER OF TRACKS USED BY SINGLE OPERATING COMPANY
- RAILROAD ANY NUMBER OF TRACKS USED BY MORE THAN ONE OPERATION COMPANY ON SAME OR ADJACENT RIGHTS-OF-WAY
- RAILROAD STATION
- GRADE CROSSING
- UNDERPASS
- OVERPASS
- RAILROAD TUNNEL
- INSET AREA
- URBAN EXTENSION BOUNDARY LINE
- RESERVATION OR PARK BOUNDARY
- CITY LIMIT
- COUNTY LINE
- STATE LINE
- INCORPORATED CITY OR VILLAGE, (GENERALIZED)
- FREE OR TOLL FERRY
- CANAL
- NARROW STREAM
- WIDE STREAM
- DAM WITH LOCK
- DAM
- RESERVOIR, POND, OR LAKE
- COMMUNITY AND TOWN CENTER
- COUNTY SEAT
- SCHOOL
- COLLEGE OR UNIVERSITY
- HOSPITAL
- CHURCH
- CHURCH WITH CEMETERY
- CEMETERY
- PATROL STATION
- CORRECTIONAL OR PENAL INSTN.
- HIGHWAY GARAGE OR MAINT. YARD
- HIGHWAY DIV. OR DIST. OFFICE
- WEIGHT STATION
- MONUMENT-SMALL HISTORICAL SITE
- LIGHTHOUSE
- MOUNTAIN PEAK
- REST AREA
- TRIANGULATION STATION
- COAST GUARD STATION
- MILITARY AIRFIELD
- COMMERCIAL OR MUNICIPAL FIELD
- HANGAR ON FIELD
- LANDING STRIP
- MARKED AUXILIARY FIELD

NOTE: MAP INCLUDES ONLY STATE MAINTAINED ROADS OR IMPORTANT NON-SYSTEM ROADS. MILEAGE NOT SHOWN ON FRONTAGE ROADS. ROADS SHOWN AS OF OCT. 1, 1993.

SCALE
1 0 1 2 3 4 MILES
0 0.5 MILE
SCALE FOR ENLARGEMENTS

10,000 FOOT GRID BASED ON NORTH CAROLINA PLANE COORDINATE SYSTEM
ADDITIONAL MEMORIAL

SHEET 1 OF 1

COPIES OF THIS MAP ARE AVAILABLE TO THE PUBLIC AT A NOMINAL COST.
ADDRESS: MAIL N.C. DEPARTMENT OF TRANSPORTATION
DIVISION OF HIGHWAYS
RALEIGH, NORTH CAROLINA, 27611

REVISED
TN 3-99
ER 3-3-98
JH 10-99

ASHE

DIVISION 11 DISTRICT 3 ASHE COUNTY NORTH CAROLINA 009

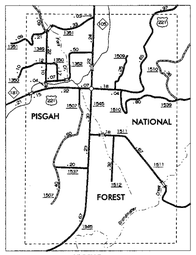

UNVILLE
POP. 244

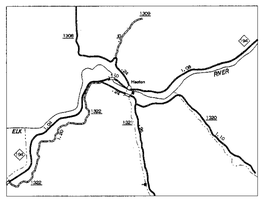

HEATON



MINNEAPOLIS

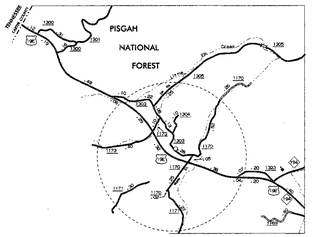

ELK PARK
POP. 487

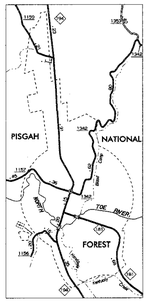

NEWLAND
POP. 707



INGALLS

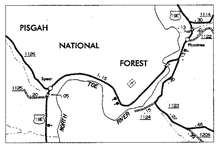

SPEAR

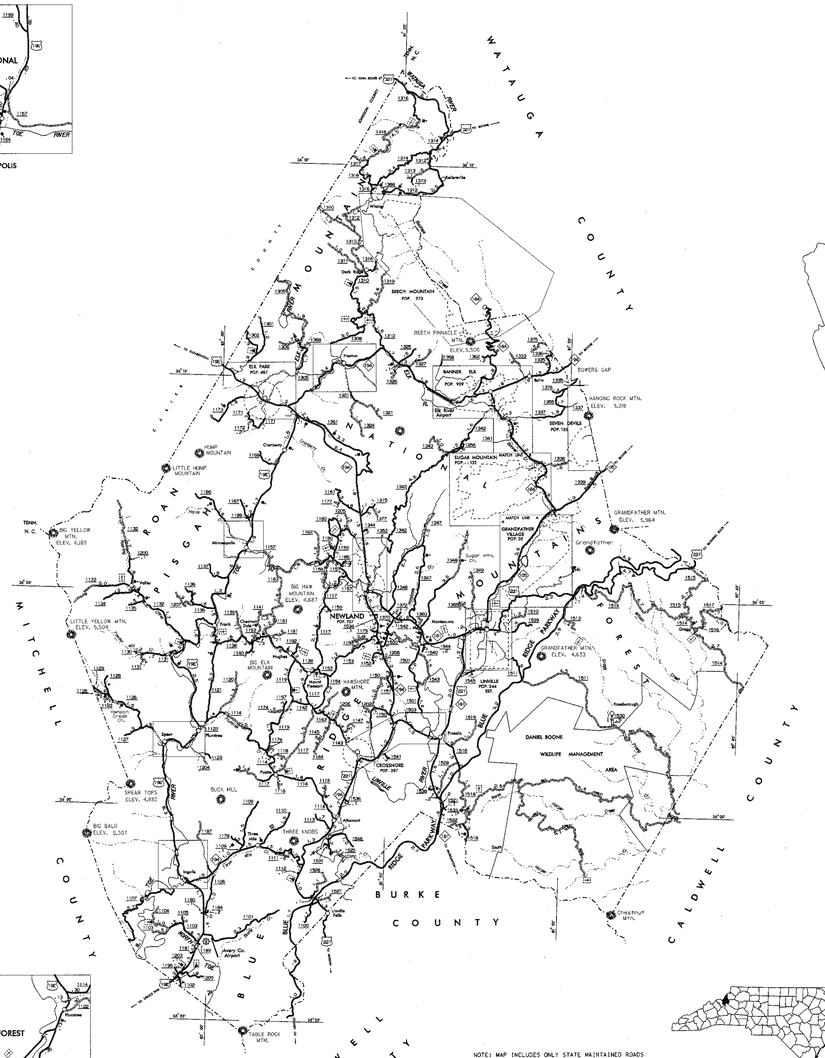

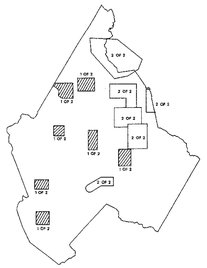



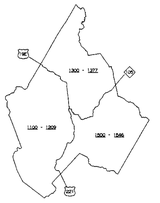

KEY TO COUNTY ROAD NUMBERS

LEGEND

- PRIMITIVE OR UNIMPROVED ROAD
- GRADED AND DRAINED ROAD
- SOIL,GRAVEL OR STONE SURFACED ROAD
- HARD SURFACED ROAD
- 4 LANE UNDIVIDED HIGHWAY
- DIVIDED HIGHWAY
- HIGHWAY WITH FRONTAGE ROADS
- F.C.A. FULL CONTROL ACCESS
- NS NON-SYSTEM ROAD
- PROJECTED LOCATION
- INTERSECTION DISTANCE
- TRAFFIC CIRCLE
- HIGHWAY INTERCHANGE
- DETAILED HIGHWAY INTERCHANGE
- ROAD THROUGH MOUNTAIN PASS
- HIGHWAY BRIDGE
- UNDERPASS
- OVERPASS
- DRAW SPAN ON BRIDGE
- HIGHWAY TUNNEL
- FORD
- INTERSTATE HIGHWAY
- U.S. NUMBERED HIGHWAY
- N.C. NUMBERED HIGHWAY
- U.S. NUMBERED BICYCLE ROUTE
- N.C. NUMBERED BICYCLE ROUTE
- 000 INTERSTATE INTERCHANGE NUMBER
- 0000 SECONDARY ROAD NUMBER
- TEL TELEPHONE CABLE
- RAILROAD,ANY NUMBER OF TRACKS USED BY SINGLE OPERATING COMPANY
- RAILROAD,ANY NUMBER OF TRACKS USED BY MORE THAN ONE OPERATION
- BOUNDARY LINE,SAME OR ADJACENT ROADS OF USE
- RAILROAD STATION
- GRADE CROSSING
- UNDERPASS
- OVERPASS
- RAILROAD TUNNEL
- INSET AREA
- URBAN EXTENSION BOUNDARY LINE
- RESERVATION OR PARK BOUNDARY
- CITY LIMIT
- COUNTY LINE
- STATE LINE
- INCORPORATED CITY OR VILLAGE, (GENERALIZED)
- FREE OR TOLL FERRY
- CANAL
- NARROW STREAM
- WIDE STREAM
- DAM WITH LOCK
- DAM
- RESERVOIR,POND,OR LAKE
- COMMUNITY AND TOWN CENTER
- COUNTY SEAT
- SCHOOL
- COLLEGE OR UNIVERSITY
- HOSPITAL
- CHURCH
- CHURCH WITH CEMETERY
- CEMETERY
- PATROL STATION
- CORRECTIONAL OR PENAL INSTN.
- HIGHWAY GARAGE OR MAINT. YARD
- HIGHWAY DIV. OR DIST. OFFICE
- WEIGHT STATION
- MONUMENT-SMALL HISTORICAL SITE
- LIGHTHOUSE
- MOUNTAIN PEAK
- REST AREA
- TRIANGULATION STATION
- COAST GUARD STATION
- MILITARY AIRFIELD
- COMMERCIAL OR MUNICIPAL FIELD
- HANGAR ON FIELD
- LANDING STRIP
- MARKED AUXILIARY FIELD

NOTE: MAP INCLUDES ONLY STATE MAINTAINED ROADS OR IMPORTANT NON-SYSTEM ROADS.
MILEAGE NOT SHOWN ON FRONTAGE ROADS.
ROADS SHOWN AS OF OCT. 1, 1999.

AVERY COUNTY

NORTH CAROLINA

PREPARED BY THE

NORTH CAROLINA DEPARTMENT OF TRANSPORTATION
DIVISION OF HIGHWAYS - GIS UNIT

IN COOPERATION WITH THE

U.S.DEPARTMENT OF TRANSPORTATION
FEDERAL HIGHWAY ADMINISTRATION

SCALE

1 0 1 2 3 4 MILES

0 0.5 1 MILE

SCALE FOR ENLARGEMENTS

10,000 FOOT GRID BASED ON NORTH CAROLINA PLANE COORDINATE SYSTEM
POLYCONIC PROJECTION

SHEET 1 OF 2

COPIES OF THIS MAP ARE AVAILABLE TO THE PUBLIC AT A NOMINAL COST
ADDRESS: MAPS, N.C. DEPARTMENT OF TRANSPORTATION
1 SOUTH WILMINGTON STREET
RALEIGH, NORTH CAROLINA, 27611

REVISED
GY 10/94
JS 4/1/97
EA 5/99
JDH 10/99

AVERY

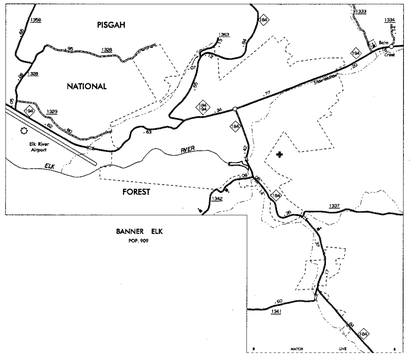

BANNER ELK
POP. 909

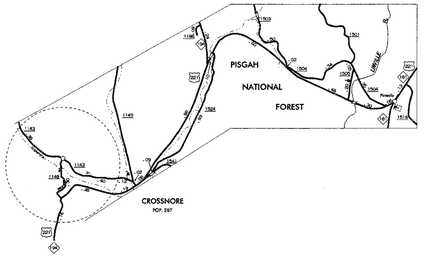

CROSSNORE
POP. 287

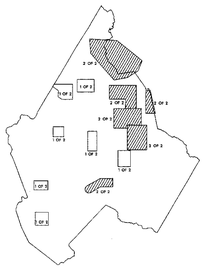

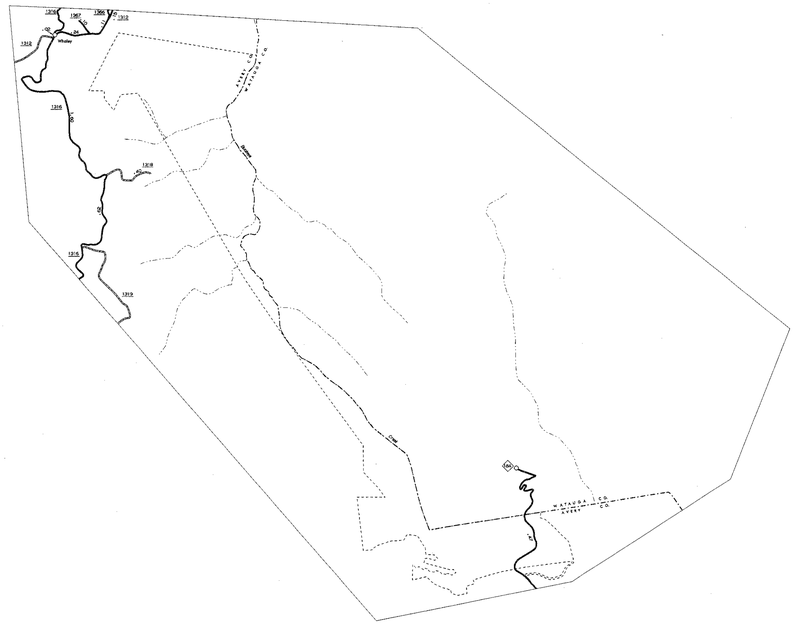

BEECH MOUNTAIN
POP. 273

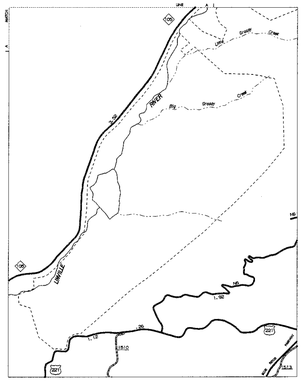

GRANDFATHER VILLAGE
POP. 35

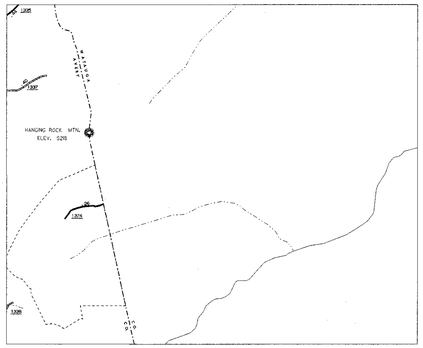

SEVEN DEVILS
POP. 135

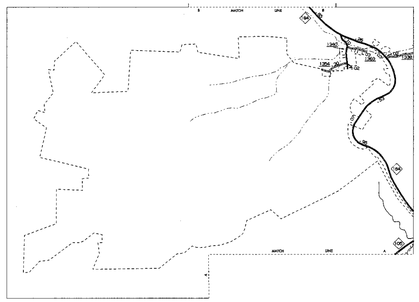

SUGAR MOUNTAIN
POP. 132



ENLARGED MUNICIPAL AND SUBURBAN AREAS

AVERY COUNTY

NORTH CAROLINA

PREPARED BY THE

NORTH CAROLINA DEPARTMENT OF TRANSPORTATION
DIVISION OF HIGHWAYS - GIS UNIT

IN COOPERATION WITH THE

U.S.DEPARTMENT OF TRANSPORTATION
FEDERAL HIGHWAY ADMINISTRATION

SCALE

1 0 1 MILES

NATIONAL RELATION

SHEET 2 OF 2

COPIES OF THIS MAP ARE AVAILABLE TO THE PUBLIC AT A NOMINAL COST.
ADDRESS: MAPS, N.C. DEPARTMENT OF TRANSPORTATION
DIVISION OF HIGHWAYS
BENSON, NORTH CAROLINA, 27503

REVISED
GV 1/5/93
ER 1/5/99
JDH 10/1/99

AVERY SUP. 1

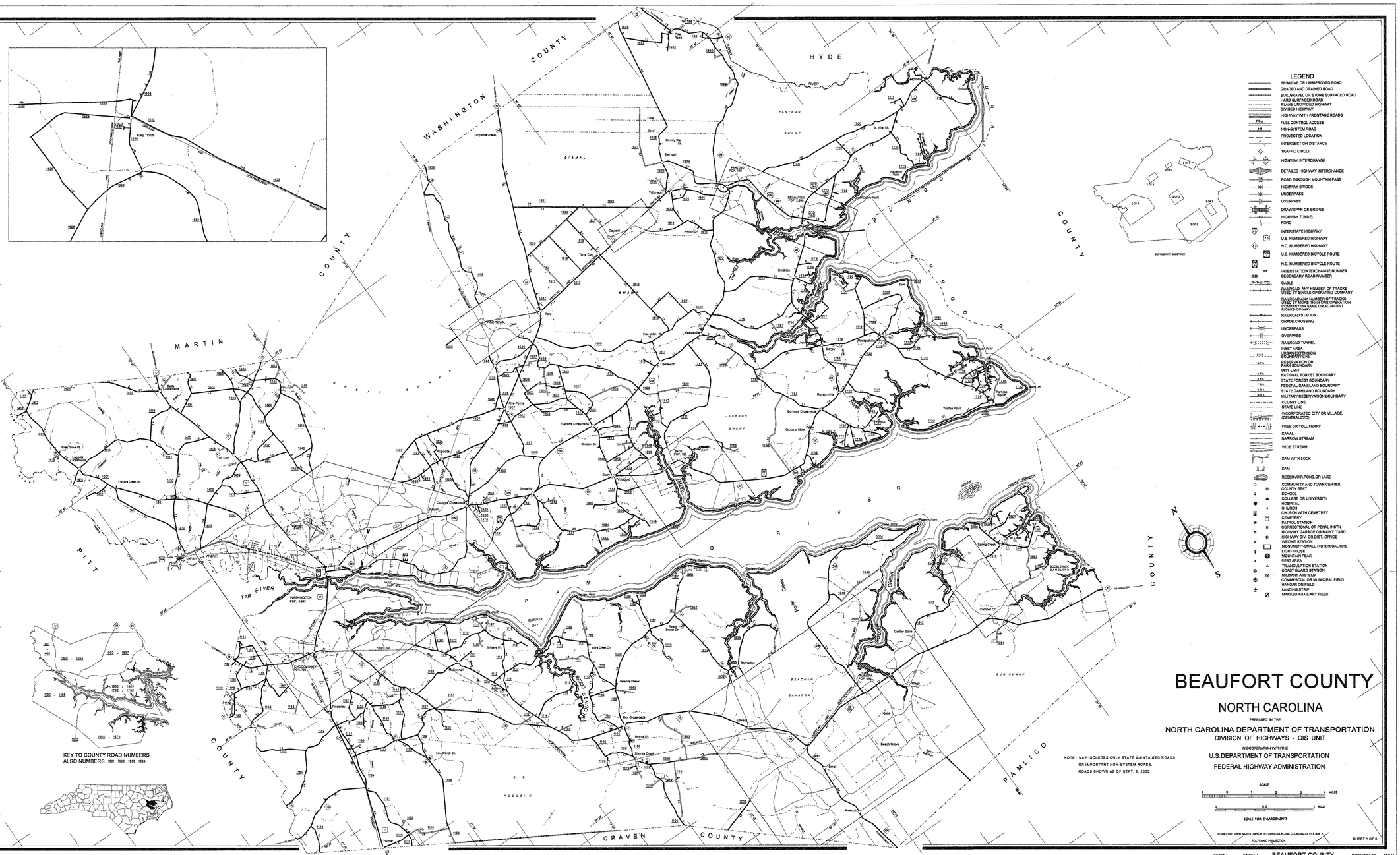

HYDE
WASHINGTON COUNTY
MARTIN COUNTY
PITT COUNTY
PAMLICO COUNTY
CRAVEN COUNTY
PAMLICO RIVER
PUNGO RIVER
TAR RIVER
DISMAL SWAMP
JACKSON SWAMP
BEACHAM SAVANNA
GUM SWAMP
BLOUNTS BAY
PANTEGO SWAMP
FINE TOWN
WASHINGTON POP. 9,843
KEY TO COUNTY ROAD NUMBERS
ALSO NUMBERS 1001 1002 1003 1004
LEGEND
PRIMITIVE OR UNIMPROVED ROAD
GRADED AND DRAINED ROAD
SOIL,GRAVEL OR STONE SURFACED ROAD
HARD SURFACED ROAD
4 LANE UNDIVIDED HIGHWAY
DIVIDED HIGHWAY
HIGHWAY WITH FRONTAGE ROADS
FULL CONTROL ACCESS
NON-SYSTEM ROAD
PROJECTED LOCATION
INTERSECTION DISTANCE
TRAFFIC CIRCLE
HIGHWAY INTERCHANGE
DETAILED HIGHWAY INTERCHANGE
ROAD THROUGH MOUNTAIN PASS
HIGHWAY BRIDGE
UNDERPASS
OVERPASS
DRAW SPAN ON BRIDGE
HIGHWAY TUNNEL
FORD
INTERSTATE HIGHWAY
U.S. NUMBERED HIGHWAY
N.C. NUMBERED HIGHWAY
U.S. NUMBERED BICYCLE ROUTE
N.C. NUMBERED BICYCLE ROUTE
INTERSTATE INTERCHANGE NUMBER
SECONDARY ROAD NUMBER
CABLE
RAILROAD, ANY NUMBER OF TRACKS USED BY SINGLE OPERATING COMPANY
RAILROAD ANY NUMBER OF TRACKS USED BY MORE THAN ONE OPERATION COMPANY ON SAME OR ADJACENT RIGHTS-OF-WAY
RAILROAD STATION
GRADE CROSSING
UNDERPASS
OVERPASS
RAILROAD TUNNEL
INSET AREA
URBAN EXTENSION BOUNDARY LINE
RESERVATION OR PARK BOUNDARY
CITY LIMIT
NATIONAL FOREST BOUNDARY
STATE FOREST BOUNDARY
FEDERAL GAMELAND BOUNDARY
STATE GAMELAND BOUNDARY
MILITARY RESERVATION BOUNDARY
COUNTY LINE
STATE LINE
INCORPORATED CITY OR VILLAGE, (GENERALIZED)
FREE OR TOLL FERRY
CANAL
NARROW STREAM
WIDE STREAM
DAM WITH LOCK
DAM
RESERVOIR,POND,OR LAKE
COMMUNITY AND TOWN CENTER
COUNTY SEAT
SCHOOL
COLLEGE OR UNIVERSITY
HOSPITAL
CHURCH
CHURCH WITH CEMETERY
CEMETERY
PATROL STATION
CORRECTIONAL OR PENAL INSTN.
HIGHWAY GARAGE OR MAINT. YARD
HIGHWAY DIV. OR DIST. OFFICE
WEIGHT STATION
MONUMENT-SMALL HISTORICAL SITE
LIGHTHOUSE
MOUNTAIN PEAK
REST AREA
TRIANGULATION STATION
COAST GUARD STATION
MILITARY AIRFIELD
COMMERCIAL OR MUNICIPAL FIELD
HANGAR ON FIELD
LANDING STRIP
MARKED AUXILIARY FIELD
N
S
NOTE : MAP INCLUDES ONLY STATE MAINTAINED ROADS OR IMPORTANT NON-SYSTEM ROADS. ROADS SHOWN AS OF SEPT. 8, 2000.
BEAUFORT COUNTY
NORTH CAROLINA
PREPARED BY THE
NORTH CAROLINA DEPARTMENT OF TRANSPORTATION
DIVISION OF HIGHWAYS - GIS UNIT
IN COOPERATION WITH THE
U.S.DEPARTMENT OF TRANSPORTATION
FEDERAL HIGHWAY ADMINISTRATION
SCALE
1 0 1 2 3 4 MILES
0 0.5 1 MILE
SCALE FOR ENLARGEMENTS
10,000 FOOT GRID BASED ON NORTH CAROLINA PLANE COORDINATE SYSTEM
POLYCONIC PROJECTION
SHEET 1 OF 3
DIVISION 2 DISTRICT 1 BEAUFORT COUNTY NORTH CAROLINA 013

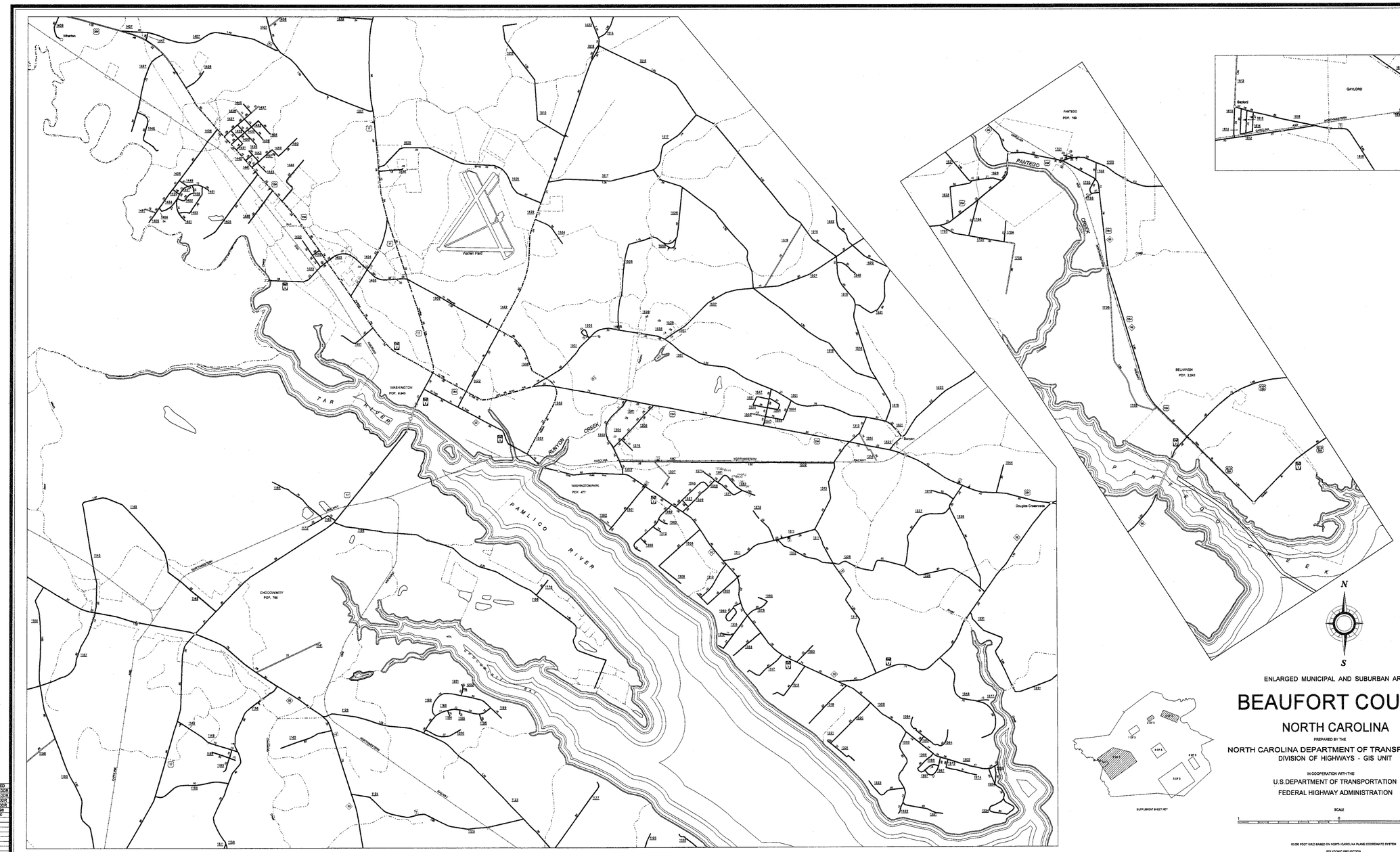

ENLARGED MUNICIPAL AND SUBURBAN AREAS

BEAUFORT COUNTY

NORTH CAROLINA

PREPARED BY THE

NORTH CAROLINA DEPARTMENT OF TRANSPORTATION
DIVISION OF HIGHWAYS - GIS UNIT

IN COOPERATION WITH THE

U.S.DEPARTMENT OF TRANSPORTATION
FEDERAL HIGHWAY ADMINISTRATION

SCALE

1 0 1 MILES

10,000 FOOT GRID BASED ON NORTH CAROLINA PLANE COORDINATE SYSTEM
POLYCONIC PROJECTION

SHEET 2 OF 3

COPIES OF THIS MAP ARE AVAILABLE TO THE PUBLIC AT A NOMINAL COST

ADDRESS: MAPS, N.C. DEPARTMENT OF TRANSPORTATION
1 SOUTH WILMINGTON STREET
RALEIGH, NORTH CAROLINA, 27611

REVISED
1/10/97 DGR
12/1/97 DGR
1/1/98 DGR
5/1/98 DGR
12/1/99
9/8/00

BEAUFORT



Aurora and vicinity



Bath and vicinity

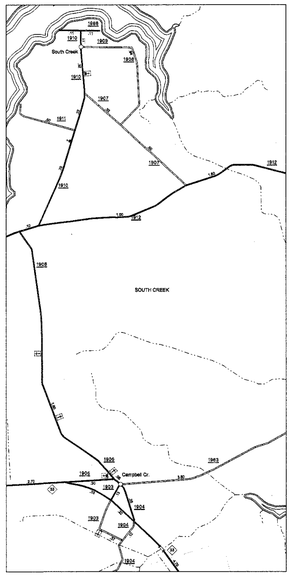



SUPPLEMENT SHEET KEY

N

S

ENLARGED MUNICIPAL AND SUBURBAN AREAS

BEAUFORT COUNTY

NORTH CAROLINA

PREPARED BY THE

NORTH CAROLINA DEPARTMENT OF TRANSPORTATION
DIVISION OF HIGHWAYS - GIS UNIT

IN COOPERATION WITH THE

U.S.DEPARTMENT OF TRANSPORTATION
FEDERAL HIGHWAY ADMINISTRATION

SCALE

1 0 1 MILES

10,000 FOOT GRID BASED ON NORTH CAROLINA PLANE COORDINATE SYSTEM

POLYCONIC PROJECTION

SHEET 3 OF 3

COPIES OF THIS MAP ARE AVAILABLE
TO THE PUBLIC AT A NOMINAL FEE
ADDRESS: MAPS, N.C. DEPARTMENT OF TRANSPORTATION
DIVISION OF HIGHWAYS
RALEIGH, NORTH CAROLINA 27611

REVISED
1/1/97 CGW
12/1/97 CGW
1/1/98 CGW
12/1/98
9/8/00

BEAUFORT

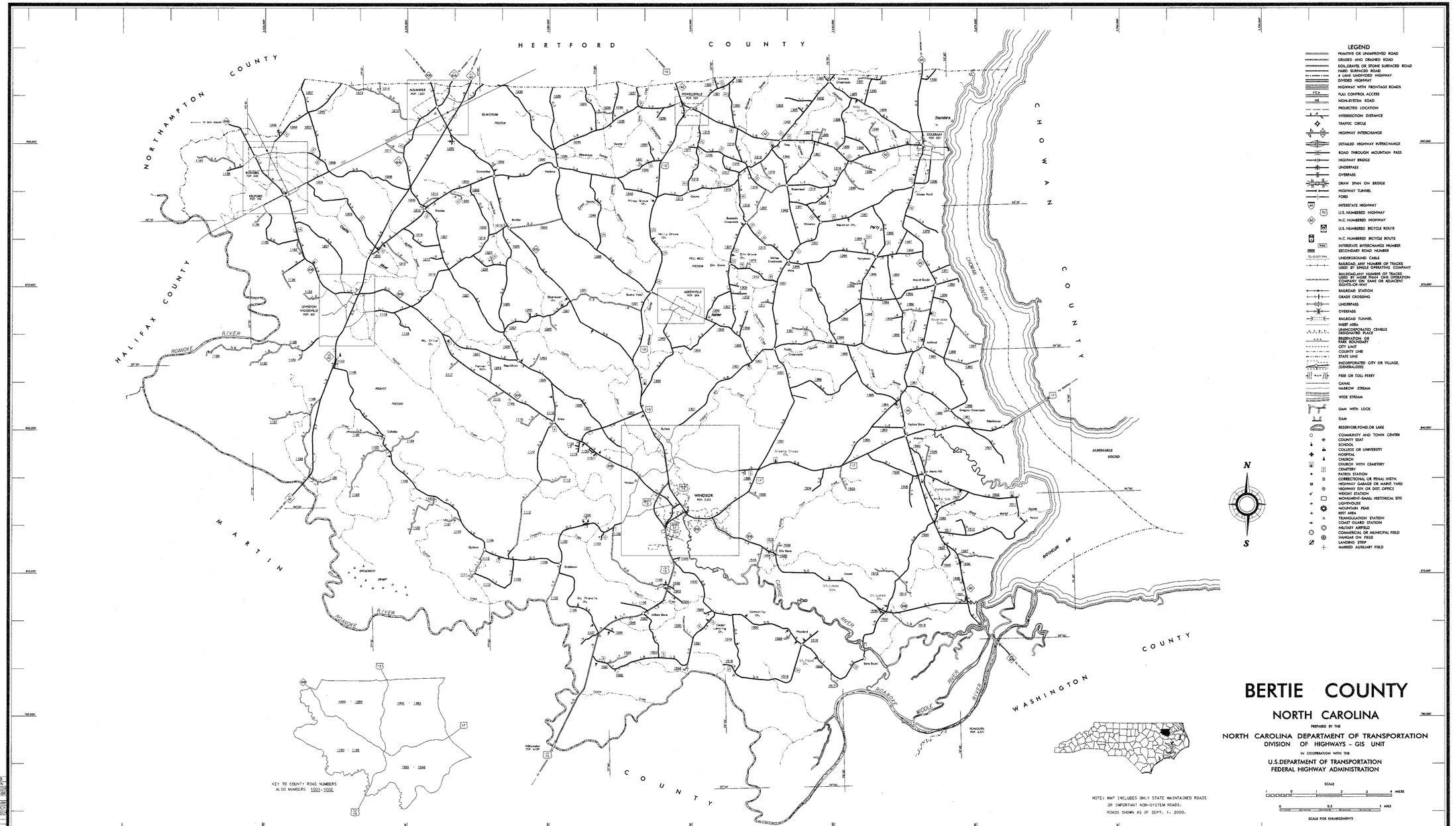
HERTFORD COUNTY
NORTHAMPTON COUNTY
HALIFAX COUNTY
MARTIN COUNTY
WASHINGTON COUNTY
CHOWAN COUNTY
ROANOKE RIVER
CHOWAN RIVER
CASHIE RIVER
MIDDLE RIVER
ALBEMARLE SOUND
ROANOKE RIVER
ALEXANDER POP. 1,207
POWELLSVILLE POP. 348
COLERAIN POP. 551
KELFORD POP. 194
ACONEY POP. 242
UNIVERSITY WOODRUFF POP. 820
ASKEWVILLE POP. 394
WINDSOR POP. 3,612
WILLIAMSTON POP. 6,559
PLYMOUTH POP. 4,011
Saunders
Riverside Sch.
Gregory Crossroads
Edenhouse
Valuse Store
Midway
Mt. Moriah Hill
Peterson Grove
Wynne Fork Sch.
Wynne
Walter
Bethel
Mt. Olivet Ch.
Republican
Colwell
Quincy
Bethlehem
Bro. Francis Ch.
Wilkes Store
Cedar Landing Ch.
Community Ch.
Woodard
Bear Swamp
St. Luke's Sch.
St. Luke's Ch.
Cooper
Ellis Store
Ellis Grove Ch.
Elm Grove
Bassnett Crossroads
Wiggins
Wiggins Ch.
Party
Hurdle Crossroads
Parkersville
Wynne
Hurdle
Riverview
Wesleyan
Cross Road
Roanoke
Pinkney Grove Ch.
Cross
Mt. Olivet Ch.
Parker's Store
Quankey Ch.
Bethel Ch.
Rhodes
Connerville
Bethlehem
Hebron
Swamp
Bethel
Pleasant Grove Ch.
Mt. Carmel
Mt. Carmel Ch.
Hurdle Mills
Cypress
Cypress Ch.
Bethel

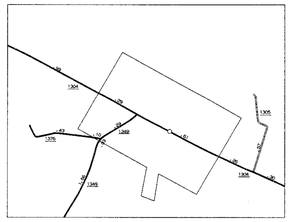

ASKEWVILLE
POP. 294

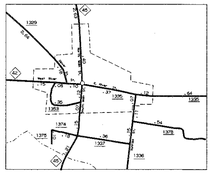

COLERAIN
POP. 227

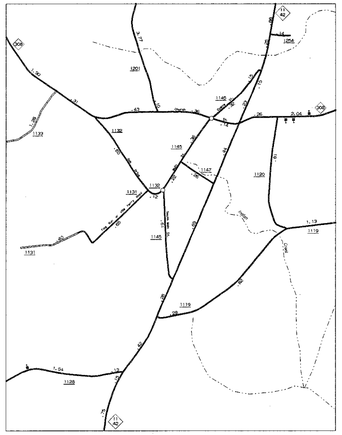

LEWISTON WOODVILLE
POP. 831

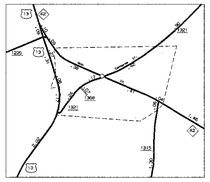

POWELLSVILLE
POP. 349

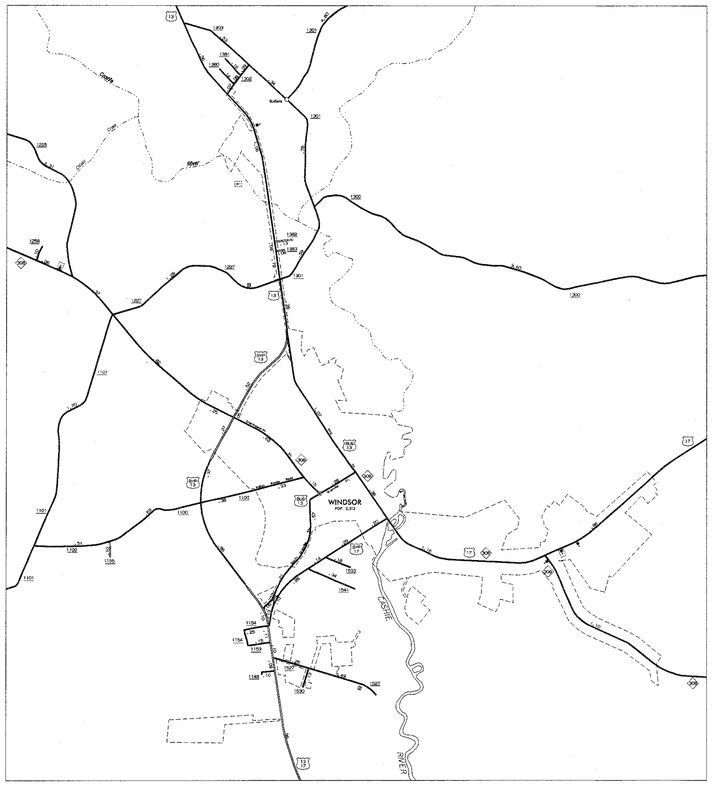

WINDSOR

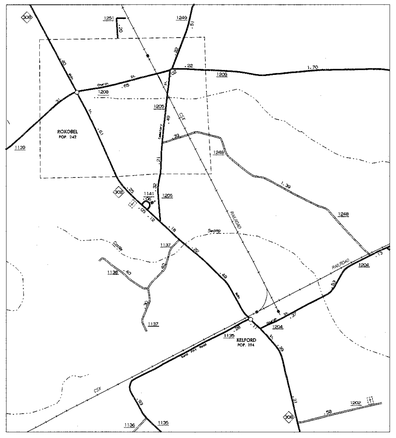

ROXOBEL

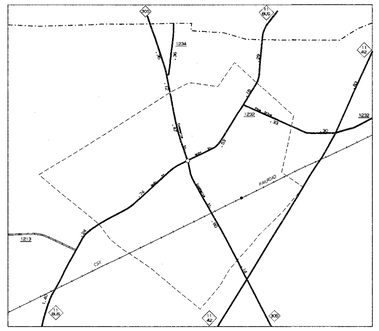

AULANDER
POP. 1,207

N
S

ENLARGED MUNICIPAL AND SUBURBAN AREAS

BERTIE COUNTY

NORTH CAROLINA

PREPARED BY THE

NORTH CAROLINA DEPARTMENT OF TRANSPORTATION
DIVISION OF HIGHWAYS - GIS UNIT

IN COOPERATION WITH THE

U.S.DEPARTMENT OF TRANSPORTATION
FEDERAL HIGHWAY ADMINISTRATION

SCALE

1 0 1 MILES

10,000 FOOT GRID BASED ON NORTH CAROLINA PLANE COORDINATE SYSTEM

POLYCONIC PROJECTION

SHEET 2 OF 2

COPIES OF THIS MAP ARE AVAILABLE TO THE PUBLIC AT A NOMINAL COST.
ADDRESS: MAPS, N.C. DEPARTMENT OF TRANSPORTATION
DIVISION OF HIGHWAYS
RALEIGH, NORTH CAROLINA, 27601

REVISED	
1-1-97	TN
3-17-97	DDR
3-6-98	ABR
12-4-98	
2-3-99	ABR
9-5-99	BCK
9-5-00	BCK

DIVISION 1 DISTRICT 2 BERTIE COUNTY NORTH CAROLINA 015

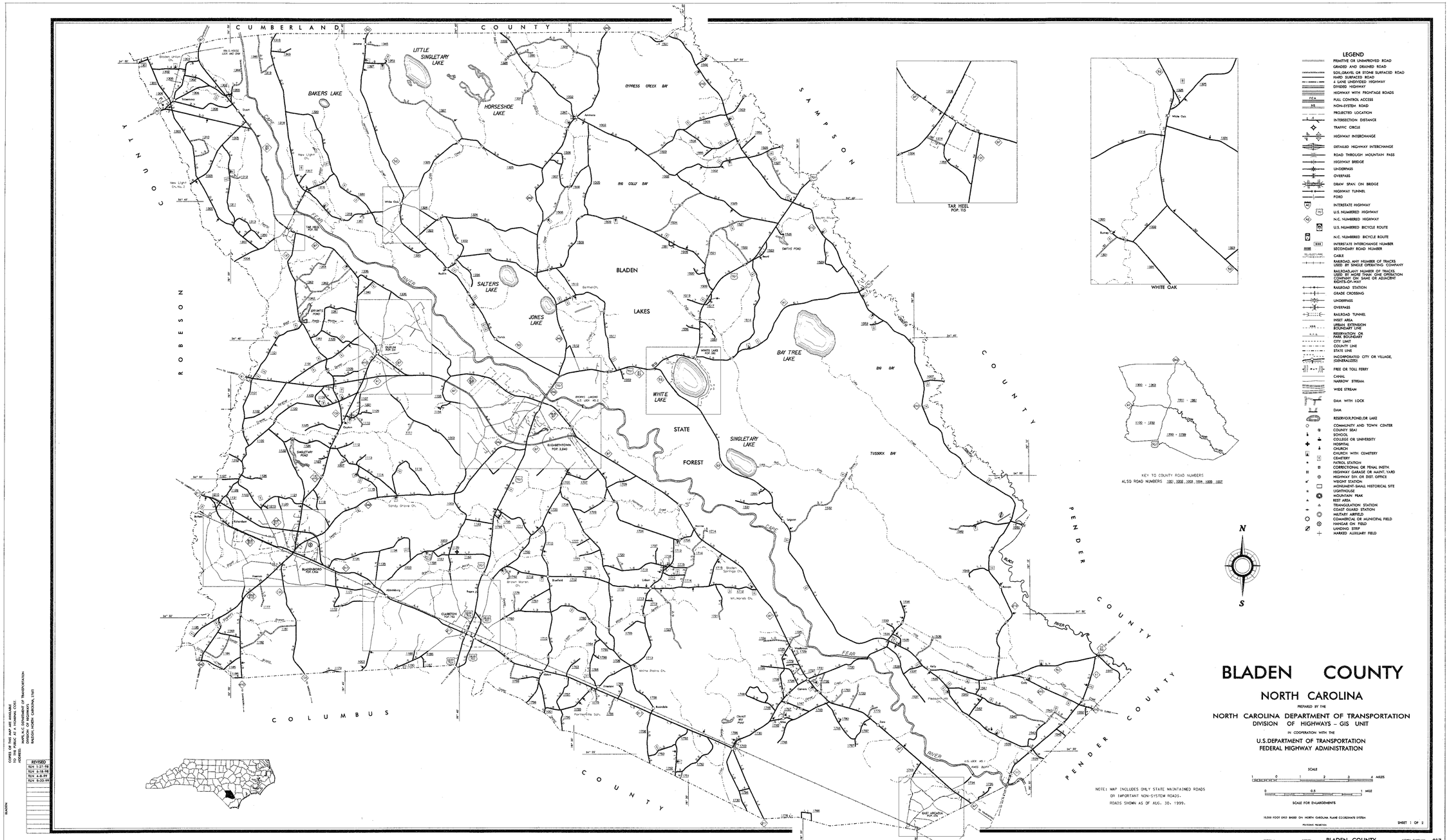
CUMBERLAND COUNTY
ROBESON COUNTY
SAMPSON COUNTY
PENDER COUNTY
COLUMBUS COUNTY
BLADEN LAKES
STATE FOREST
LITTLE SINGLETARY LAKE
HORSESHOE LAKE
BAKERS LAKE
SALTERS LAKE
JONES LAKE
WHITE LAKE
BAY TREE LAKE
SINGLETARY LAKE
CYPRESS CREEK BAY
BIG COLLY BAY
BIG BAY
TUSSOCK BAY
CAPE FEAR RIVER
BLADENBORO POP. 1,594
CLARKTON POP. 752
EAST ARCADIA POP. 276
TAR HEEL POP. 115
WHITE OAK
KEY TO COUNTY ROAD NUMBERS
ALSO ROAD NUMBERS 1001, 1002, 1003, 1004, 1005, 1007
LEGEND
PRIMITIVE OR UNIMPROVED ROAD
GRADED AND DRAINED ROAD
SOIL,GRAVEL OR STONE SURFACED ROAD
HARD SURFACED ROAD
4 LANE UNDIVIDED HIGHWAY
DIVIDED HIGHWAY
HIGHWAY WITH FRONTAGE ROADS
FULL CONTROL ACCESS
NON-SYSTEM ROAD
PROJECTED LOCATION
INTERSECTION DISTANCE
TRAFFIC CIRCLE
HIGHWAY INTERCHANGE
DETAILED HIGHWAY INTERCHANGE
ROAD THROUGH MOUNTAIN PASS
HIGHWAY BRIDGE
UNDERPASS
OVERPASS
DRAW SPAN ON BRIDGE
HIGHWAY TUNNEL
FORD
INTERSTATE HIGHWAY
U.S. NUMBERED HIGHWAY
N.C. NUMBERED HIGHWAY
U.S. NUMBERED BICYCLE ROUTE
N.C. NUMBERED BICYCLE ROUTE
INTERSTATE INTERCHANGE NUMBER
SECONDARY ROAD NUMBER
CABLE
RAILROAD,ANY NUMBER OF TRACKS USED BY SINGLE OPERATING COMPANY
RAILROAD,ANY NUMBER OF TRACKS USED BY MORE THAN ONE OPERATION COMPANY ON SAME OR ADJACENT RIGHTS-OF-WAY
RAILROAD STATION
GRADE CROSSING
UNDERPASS
OVERPASS
RAILROAD TUNNEL
INSET AREA
URBAN EXTENSION BOUNDARY LINE
RESERVATION OR PARK BOUNDARY
CITY LIMIT
COUNTY LINE
STATE LINE
INCORPORATED CITY OR VILLAGE, (GENERALIZED)
FREE OR TOLL FERRY
CANAL
NARROW STREAM
WIDE STREAM
DAM WITH LOCK
DAM
RESERVOIR,POND,OR LAKE
COMMUNITY AND TOWN CENTER
COUNTY SEAT
SCHOOL
COLLEGE OR UNIVERSITY
HOSPITAL
CHURCH
CHURCH WITH CEMETERY
CEMETERY
PATROL STATION
CORRECTIONAL OR PENAL INSTN.
HIGHWAY GARAGE OR MAINT. YARD
HIGHWAY DIV. OR DIST. OFFICE
WEIGHT STATION
MONUMENT-SMALL HISTORICAL SITE
LIGHTHOUSE
MOUNTAIN PEAK
REST AREA
TRIANGULATION STATION
COAST GUARD STATION
MILITARY AIRFIELD
COMMERCIAL OR MUNICIPAL FIELD
HANGAR ON FIELD
LANDING STRIP
MARKED AUXILIARY FIELD
N
S
BLADEN COUNTY
NORTH CAROLINA
PREPARED BY THE
NORTH CAROLINA DEPARTMENT OF TRANSPORTATION
DIVISION OF HIGHWAYS - GIS UNIT
IN COOPERATION WITH THE
U.S.DEPARTMENT OF TRANSPORTATION
FEDERAL HIGHWAY ADMINISTRATION
NOTE: MAP INCLUDES ONLY STATE MAINTAINED ROADS OR IMPORTANT NON-SYSTEM ROADS. ROADS SHOWN AS OF AUG. 30, 1999.
SCALE
1 0 1 2 3 4 MILES
0 0.5 1 MILE
SCALE FOR ENLARGEMENTS
10,000 FOOT GRID BASED ON NORTH CAROLINA PLANE COORDINATE SYSTEM
POLYCONIC PROJECTION
SHEET 1 OF 2
DIVISION 4
DIRECTED BLADEN COUNTY
NORTH CAROLINA
017
REVISED
RJN 1-27-98
RJN 6-18-98
RJN 4-8-99
RJN 9-20-99
BLADEN

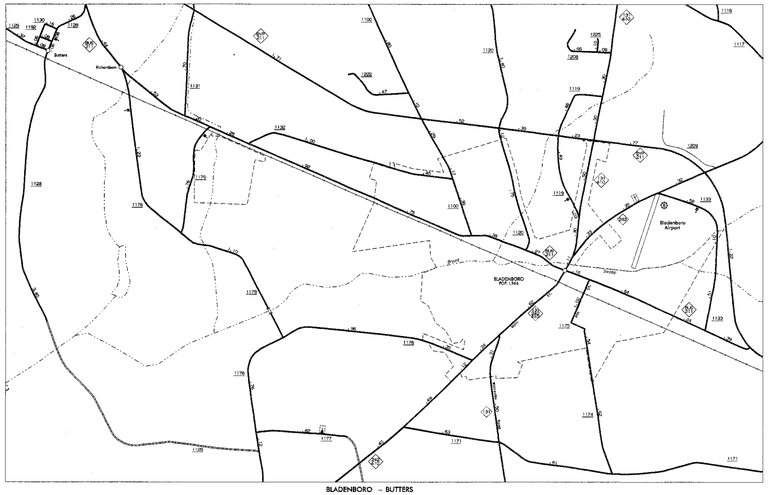

BLADENBORO – BUTTERS

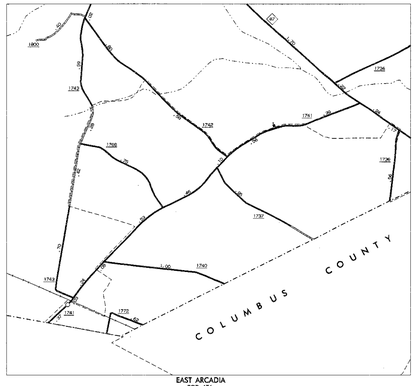

EAST ARCADIA
POP. 476

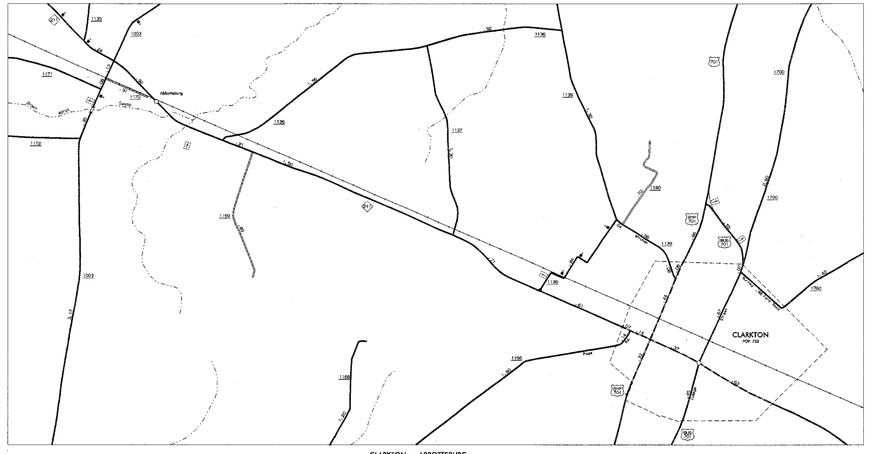

CLARKTON – ABBOTTSBURG

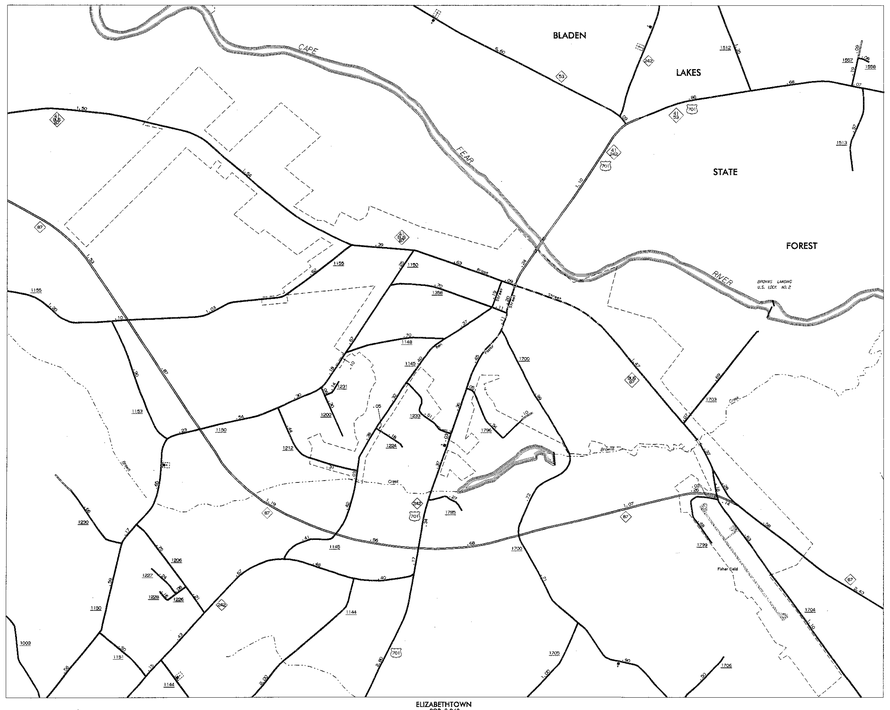

ELIZABETHTOWN
POP. 3,840

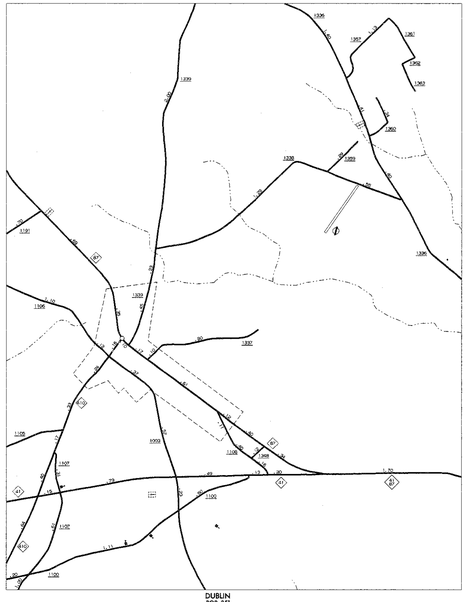

DUBUN
POP. 251

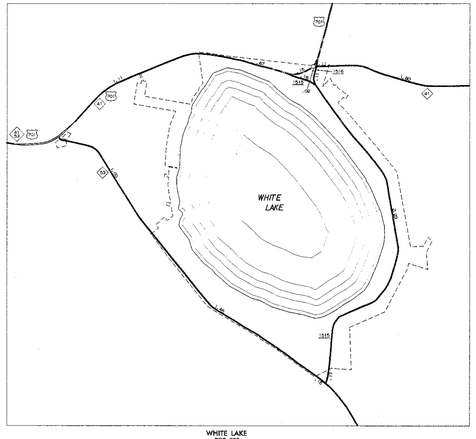

WHITE LAKE
POP. 382

ENLARGED MUNICIPAL AND SUBURBAN AREAS

BLADEN COUNTY

NORTH CAROLINA

PREPARED BY THE

NORTH CAROLINA DEPARTMENT OF TRANSPORTATION
DIVISION OF HIGHWAYS – GIS UNIT

IN COOPERATION WITH THE

U.S. DEPARTMENT OF TRANSPORTATION
FEDERAL HIGHWAY ADMINISTRATION

N

S

SCALE

1 0 1 MILES

10,000 FOOT GRID BASED ON NORTH CAROLINA PLANE COORDINATE SYSTEM
ALTITUDE PROJECTION

SHEET 2 OF 2

COPIES OF THIS MAP ARE AVAILABLE
FOR SALE AT A NOMINAL COST BY
MAPS, N.C. DEPARTMENT OF TRANSPORTATION
DIVISION OF HIGHWAYS
RALEIGH, NORTH CAROLINA 27611

REVISED
RLN 1-27-98
RLN 6-8-99
RLN 8-20-99

BLADEN MAP 1

DIVISION 4 DISTRICTS BLADEN COUNTY NORTH CAROLINA 017

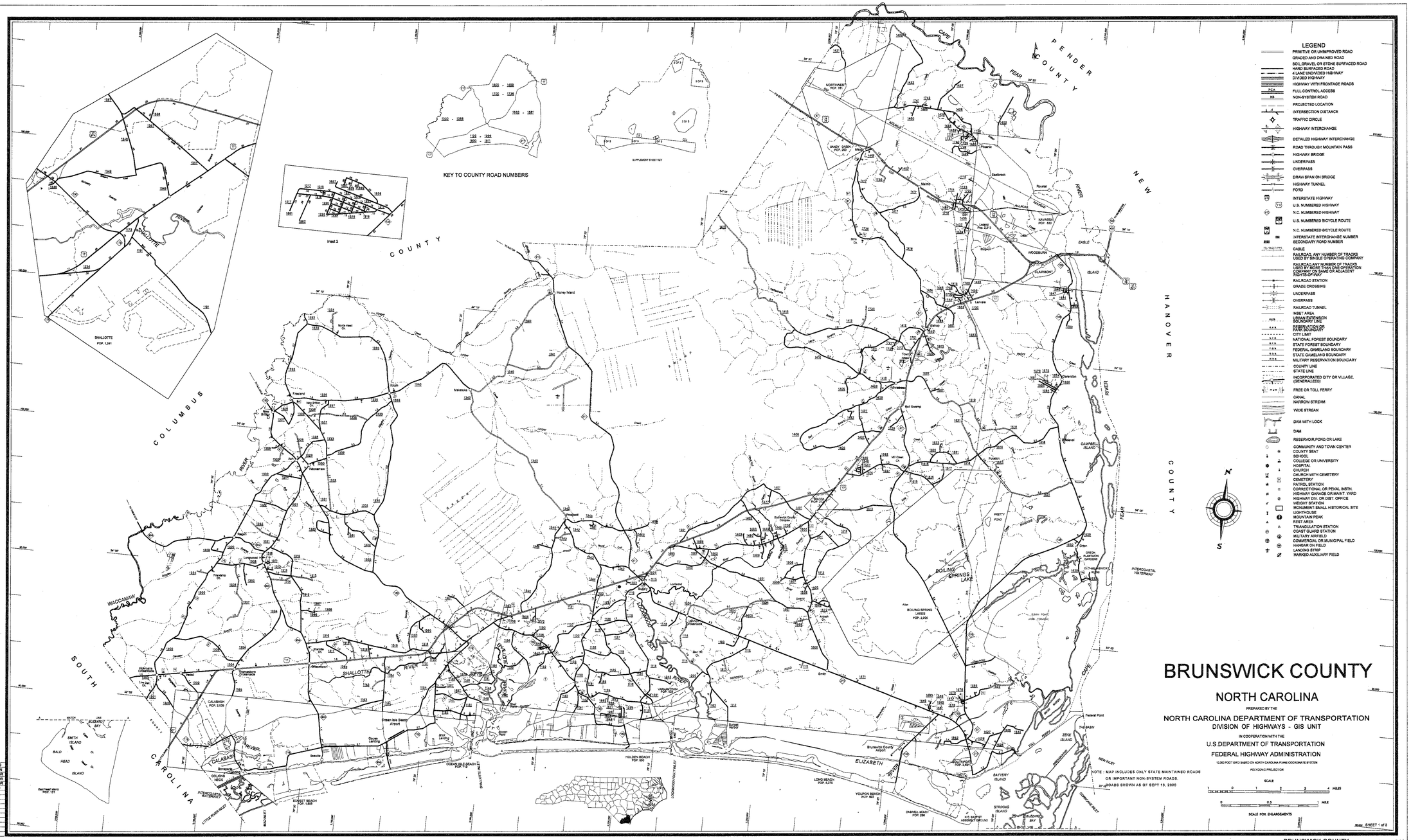

BRUNSWICK COUNTY

NORTH CAROLINA

PREPARED BY THE

NORTH CAROLINA DEPARTMENT OF TRANSPORTATION
DIVISION OF HIGHWAYS - GIS UNIT

IN COOPERATION WITH THE

U.S.DEPARTMENT OF TRANSPORTATION
FEDERAL HIGHWAY ADMINISTRATION

10,000 FOOT GRID BASED ON NORTH CAROLINA PLANE COORDINATE SYSTEM

POLYCONIC PROJECTION

NOTE : MAP INCLUDES ONLY STATE MAINTAINED ROADS OR IMPORTANT NON-SYSTEM ROADS. ROADS SHOWN AS OF SEPT 15, 2000

SCALE 1 0 1 2 3 4 MILES

SCALE FOR ENLARGEMENTS 0 0.5 1 MILE

COPIES OF THIS MAP ARE AVAILABLE TO THE PUBLIC AT A MINIMAL COST.

ADDRESS: MAPS, N.C. DEPARTMENT OF TRANSPORTATION 1 SOUTH WILMINGTON STREET RALEIGH, NORTH CAROLINA, 27611

REVISED
6/1/98 TN
11/97 DGR
1/1/98 DGR
5/1/98 DGR
9/13/00

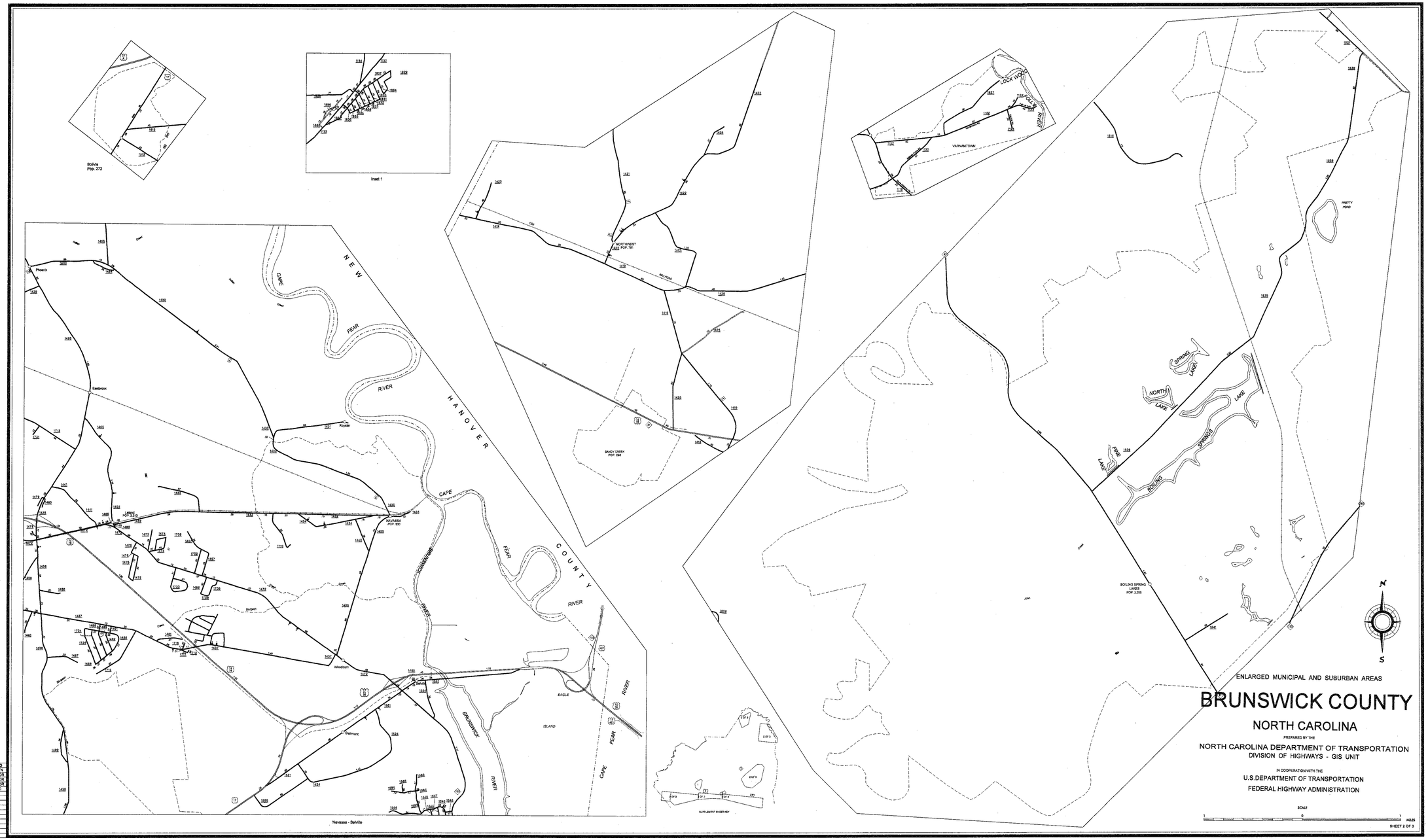

ENLARGED MUNICIPAL AND SUBURBAN AREAS

BRUNSWICK COUNTY

NORTH CAROLINA

PREPARED BY THE

NORTH CAROLINA DEPARTMENT OF TRANSPORTATION
DIVISION OF HIGHWAYS - GIS UNIT

IN COOPERATION WITH THE

U.S.DEPARTMENT OF TRANSPORTATION
FEDERAL HIGHWAY ADMINISTRATION

SCALE

1 0 1 MILES

SHEET 2 OF 3

COPIES OF THIS MAP ARE AVAILABLE TO THE PUBLIC AT A NOMINAL COST.
ADDRESS:
MAPS, N.C. DEPARTMENT OF TRANSPORTATION
DIVISION OF HIGHWAYS
RALEIGH, NORTH CAROLINA, 27611

REVISED
6/1/96 TN
1/1/97 DDR
1/1/98 DDR
6/1/98 DDR
9/13/00

BRUNSWICK SUP. 1

DIVISION 3 DISTRICT 1 BRUNSWICK COUNTY NORTH CAROLINA 019



ENLARGED MUNICIPAL AND SUBURBAN AREAS

BRUNSWICK COUNTY

NORTH CAROLINA

PREPARED BY THE

NORTH CAROLINA DEPARTMENT OF TRANSPORTATION
DIVISION OF HIGHWAYS - GIS UNIT

IN COOPERATION WITH THE

U.S.DEPARTMENT OF TRANSPORTATION
FEDERAL HIGHWAY ADMINISTRATION

SCALE

1 0 1 MILES

SHEET 3 OF 3

CORPIES OF THIS MAP ARE AVAILABLE TO THE PUBLIC AT A NOMINAL COST.
ADDRESS: MAPS, N.C. DEPARTMENT OF TRANSPORTATION
DIVISION OF HIGHWAYS
RALEIGH, NORTH CAROLINA, 27611

REVISED
7/1/98 TN
1/1/97 DOR
1/1/98 DOR
6/1/98 DOR
9/13/00

BRUNSWICK SUP 2

DIVISION 3 DISTRICT 1 BRUSWICK COUNTY NORTH CAROLINA 019

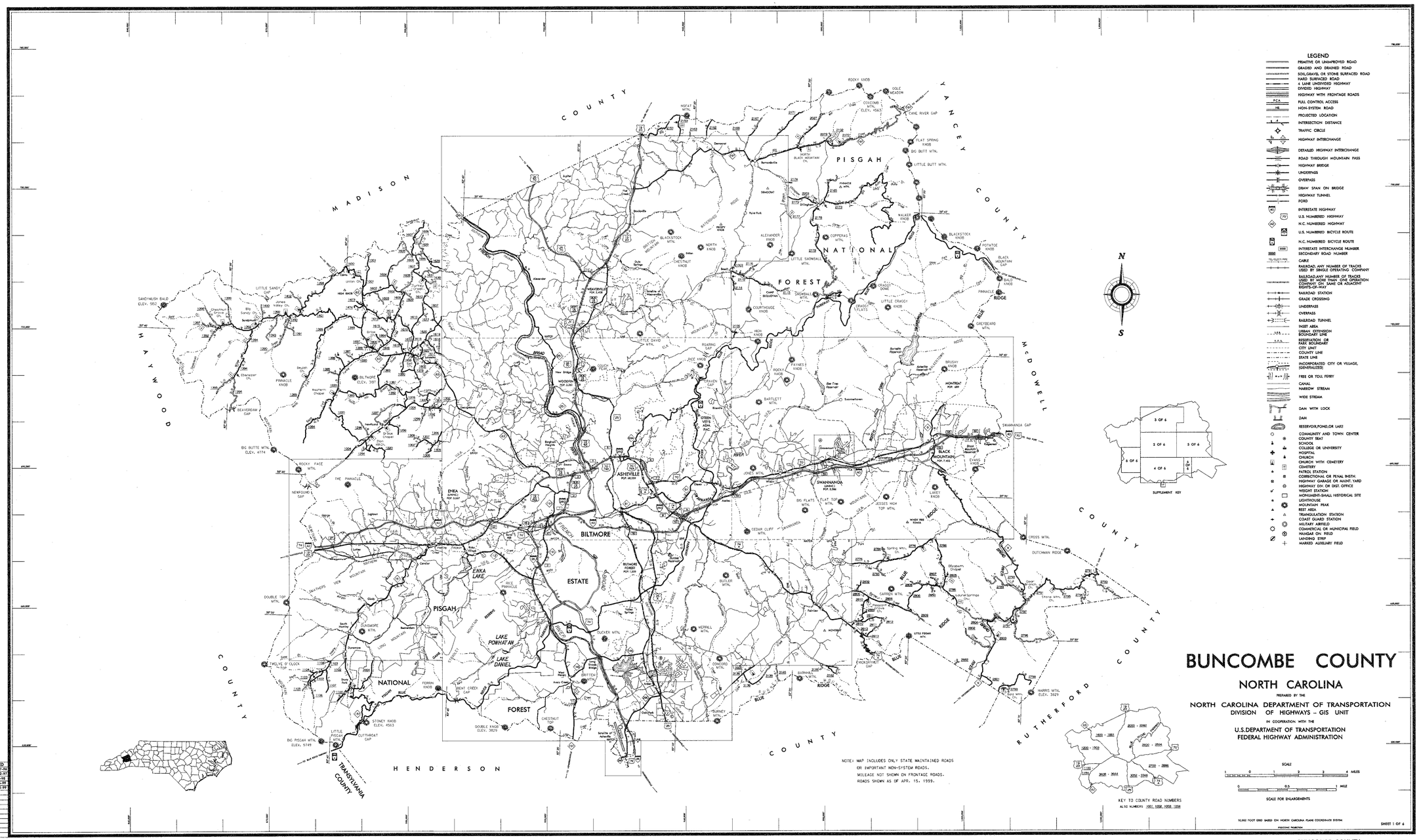

BUNCOMBE COUNTY

NORTH CAROLINA

PREPARED BY THE

NORTH CAROLINA DEPARTMENT OF TRANSPORTATION
DIVISION OF HIGHWAYS – GIS UNIT

IN COOPERATION WITH THE

U.S.DEPARTMENT OF TRANSPORTATION
FEDERAL HIGHWAY ADMINISTRATION

COPIES OF THIS MAP ARE AVAILABLE TO THE PUBLIC AT A NOMINAL COST.
ADDRESS: MAPS, N.C. DEPARTMENT OF TRANSPORTATION
DIVISION OF HIGHWAYS
RALEIGH, NORTH CAROLINA, 27611

REVISED
DCH 9-27-96
JMB 12-22-97
JMB 9-1-98
JMB 4-12-99
JMB 11-15-99

BUNCOMBE

SHEET 1 OF 6

DIVISION 10 DISTRICT 8 BUNCOMBE COUNTY NORTH CAROLINA 021

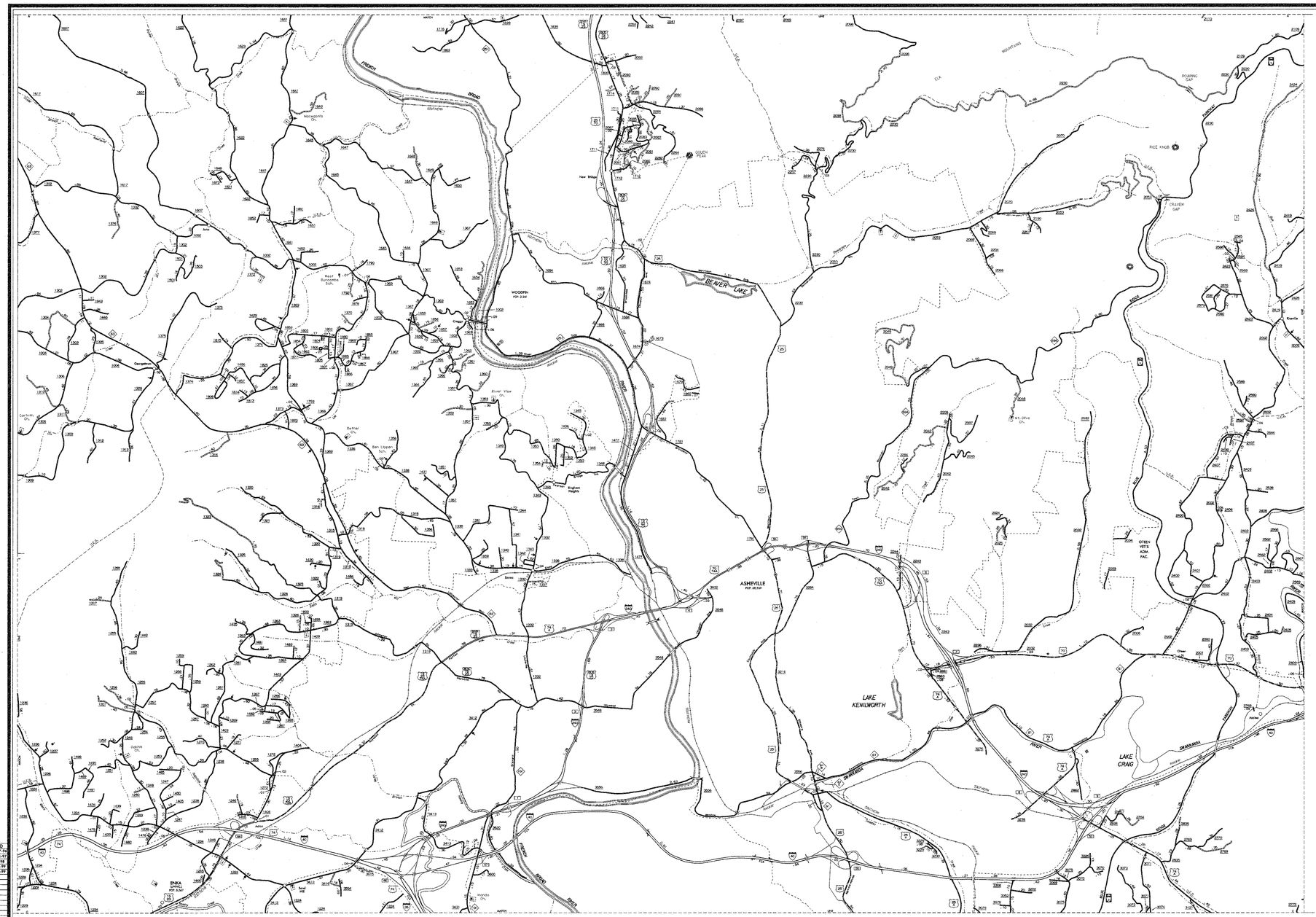

N

S

ENLARGED MUNICIPAL AND SUBURBAN AREAS

BUNCOMBE COUNTY

NORTH CAROLINA

PREPARED BY THE

NORTH CAROLINA DEPARTMENT OF TRANSPORTATION
DIVISION OF HIGHWAYS - GIS UNIT

IN COOPERATION WITH THE

U.S. DEPARTMENT OF TRANSPORTATION
FEDERAL HIGHWAY ADMINISTRATION

SCALE

1 0 1 MILES

PROJECTION PROJECTION

SHEET 3 OF 6

COPIES OF THIS MAP ARE AVAILABLE TO THE PUBLIC AT A NOMINAL COST.
ADDRESS:
MAPS, N.C. DEPARTMENT OF TRANSPORTATION
DIVISION OF HIGHWAYS
RALEIGH, NORTH CAROLINA, 27611

REVISED
BCH 9-27-98
JMB 12-27-97
JMB 9-5-98
JMB 4-15-99
JMB 11-15-99

BUNCOMBE SHP. 1

DIVISION 10 DISTRICT 2 BUNCOMBE COUNTY NORTH CAROLINA 021



COPIES OF THIS MAP ARE AVAILABLE TO THE PUBLIC AT A NOMINAL COST.
ADDRESS: MAPS, N.C. DEPARTMENT OF TRANSPORTATION DIVISION OF HIGHWAYS RALEIGH, NORTH CAROLINA, 27611

REVISED
ECH 9-27-96
JHB 12-22-97
JHB 9-1-98
JHB 4-13-99
JHB 11-15-99

BUNCOMBE SHP. 2

DIVISION 13 DISTRICT 2 BUNCOMBE COUNTY NORTH CAROLINA 021

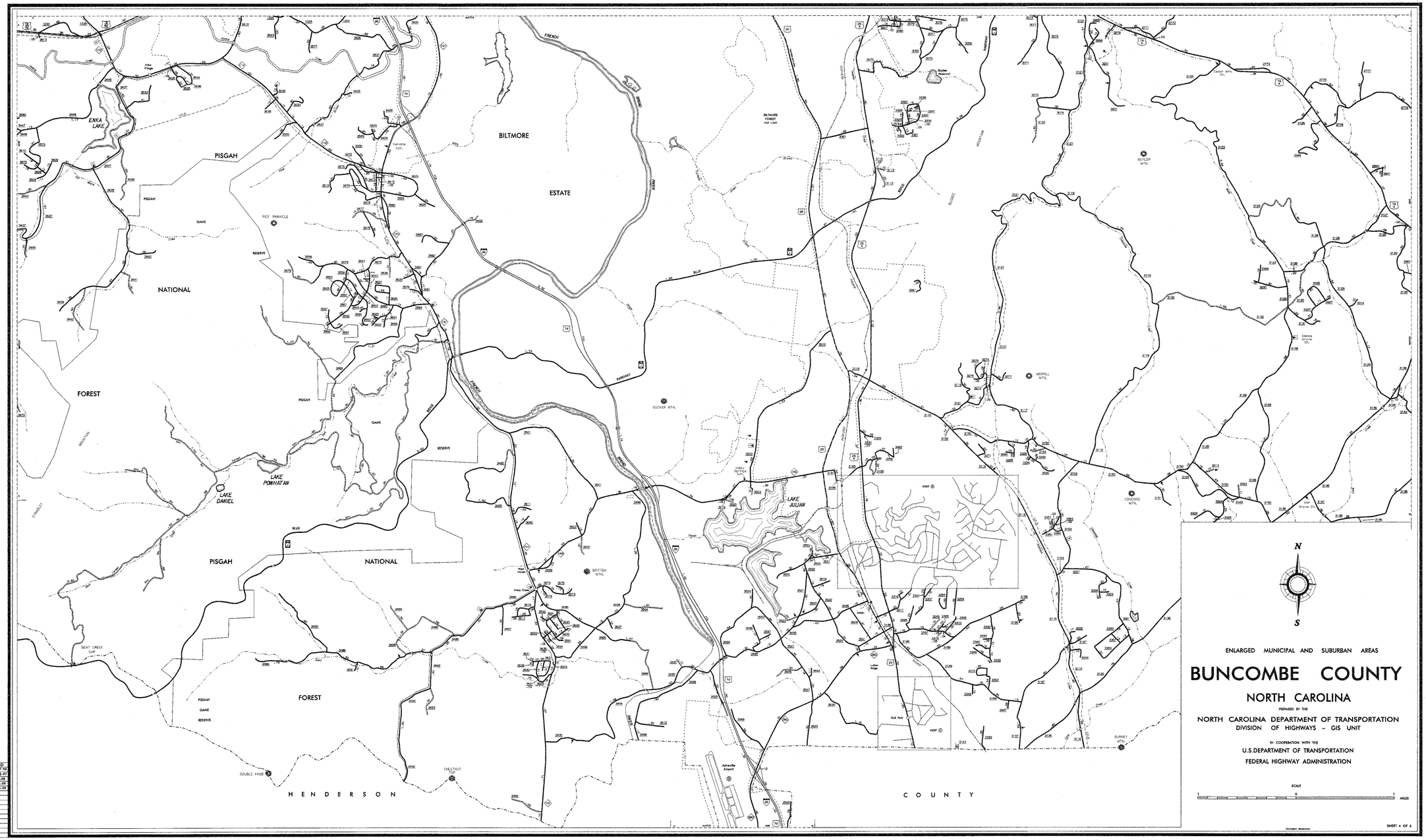

ENLARGED MUNICIPAL AND SUBURBAN AREAS

BUNCOMBE COUNTY

NORTH CAROLINA

PREPARED BY THE

NORTH CAROLINA DEPARTMENT OF TRANSPORTATION
DIVISION OF HIGHWAYS – GIS UNIT

IN COOPERATION WITH THE

U.S.DEPARTMENT OF TRANSPORTATION
FEDERAL HIGHWAY ADMINISTRATION

SCALE

1 0 1 MILES

POLYCONIC PROJECTION

SHEET 4 OF 6

BUNCOMBE SUP. 3

COPIES OF THIS MAP ARE AVAILABLE TO THE PUBLIC AT A NOMINAL COST.
ADDRESS:
MAPS, N.C. DEPARTMENT OF TRANSPORTATION
1548 MAIL SERVICE CENTER
RALEIGH, NORTH CAROLINA, 27611

REVISED
BCH 11-27-96
JMB 12-22-97
JMB 9-2-98
JMB 4-15-99
JMB 11-15-99

DIVISION 13 NUMBER 2 BUNCOMBE COUNTY NORTH CAROLINA 021



ENLARGED MUNICIPAL AND SUBURBAN AREAS

BUNCOMBE COUNTY

NORTH CAROLINA

PREPARED BY THE

NORTH CAROLINA DEPARTMENT OF TRANSPORTATION
DIVISION OF HIGHWAYS – GIS UNIT

IN COOPERATION WITH THE

U.S.DEPARTMENT OF TRANSPORTATION
FEDERAL HIGHWAY ADMINISTRATION

SCALE
1 0 1 MILES

SHEET 5 OF 6

BUNCOMBE SUP. 4

COPIES OF THIS MAP ARE AVAILABLE TO THE PUBLIC AT A NOMINAL COST.
PURCHASE FROM: DEPARTMENT OF TRANSPORTATION
DIVISION OF HIGHWAYS
RALEIGH, NORTH CAROLINA, 27611

REVISED
BCH 11-27-96
JMB 10-22-97
JMB 9-1-98
JMB 4-15-99
JMB 11-15-99

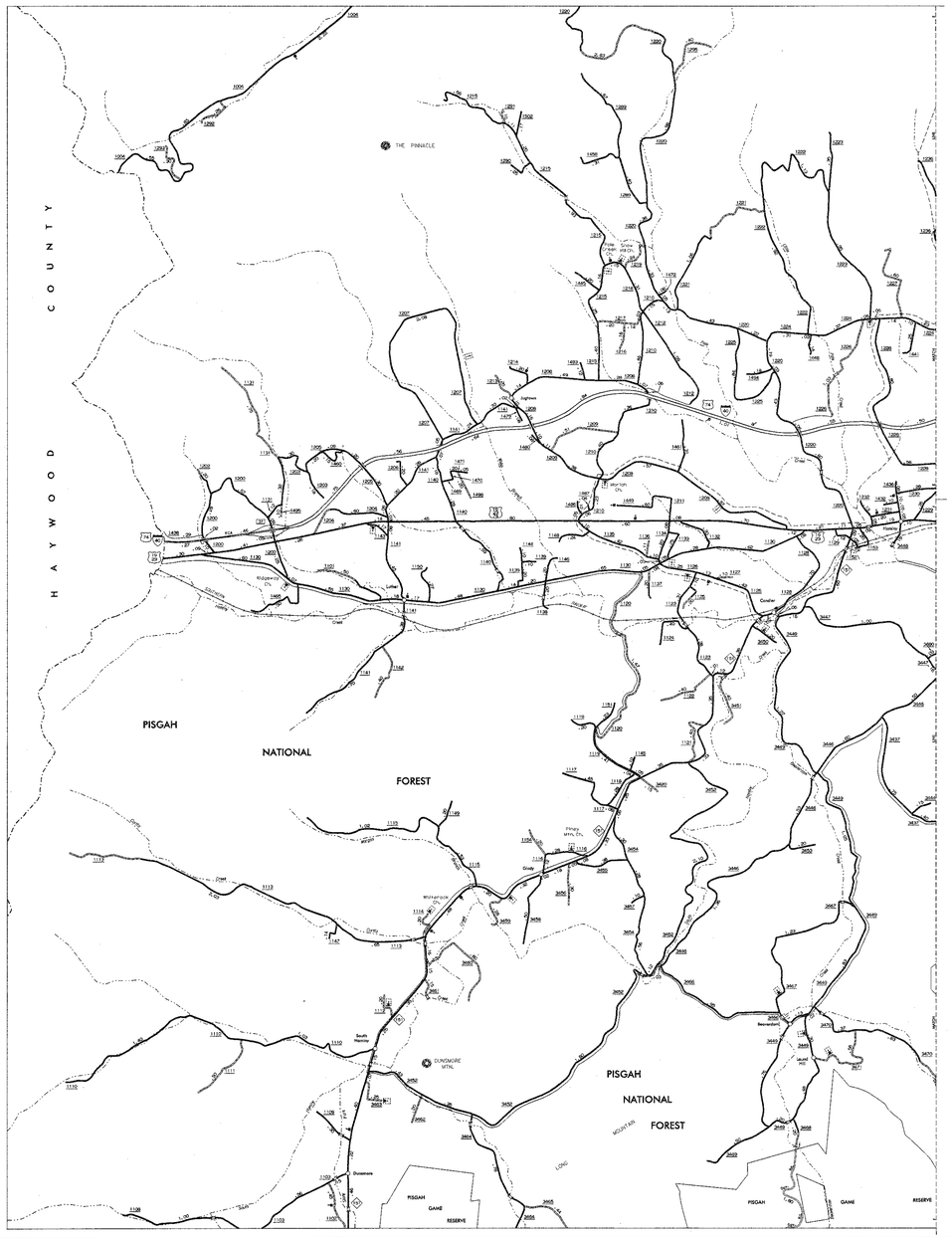

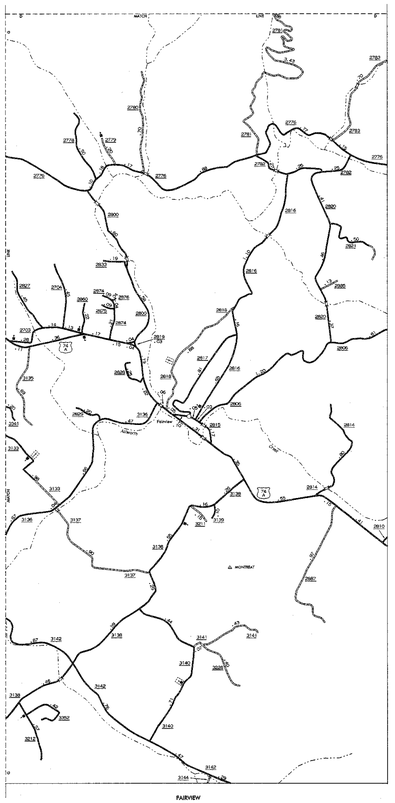

FAIRVIEW



INSET (A)

SCALE 1 : 8 — 0 — 0.5 MILE

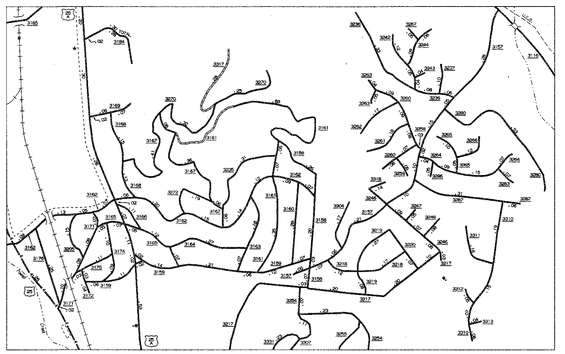

INSET (B)

SCALE 1 : 8 — 0 — 0.5 MILE

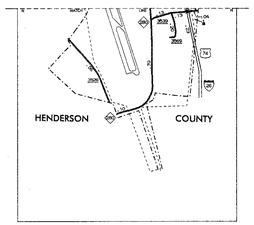

ASHEVILLE AIRPORT

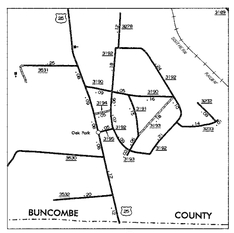

INSET (C)

SCALE 1 : 8 — 0 — 0.5 MILE

ENLARGED MUNICIPAL AND SUBURBAN AREAS

BUNCOMBE COUNTY

NORTH CAROLINA

PREPARED BY THE

NORTH CAROLINA DEPARTMENT OF TRANSPORTATION
DIVISION OF HIGHWAYS - GIS UNIT

IN COOPERATION WITH THE

U.S.DEPARTMENT OF TRANSPORTATION
FEDERAL HIGHWAY ADMINISTRATION

N
S

SCALE 1 — 0 — 1 MILES

PROJECTION

SHEET 6 OF 6

CONTENTS OF THIS MAP ARE AVAILABLE TO THE PUBLIC AT A NOMINAL COST.
ADDRESS: MAPS, N.C. DEPARTMENT OF TRANSPORTATION
DIVISION OF HIGHWAYS
RALEIGH, NORTH CAROLINA, 27611

REVISED
ECH 9-27-96
JMB 12-23-97
JMB 9-3-98
JMB 4-15-99
JMB 11-15-99

BUNCOMBE SHEET 5

DIVISION 10 DISTRICT 9 BUNCOMBE COUNTY NORTH CAROLINA 021

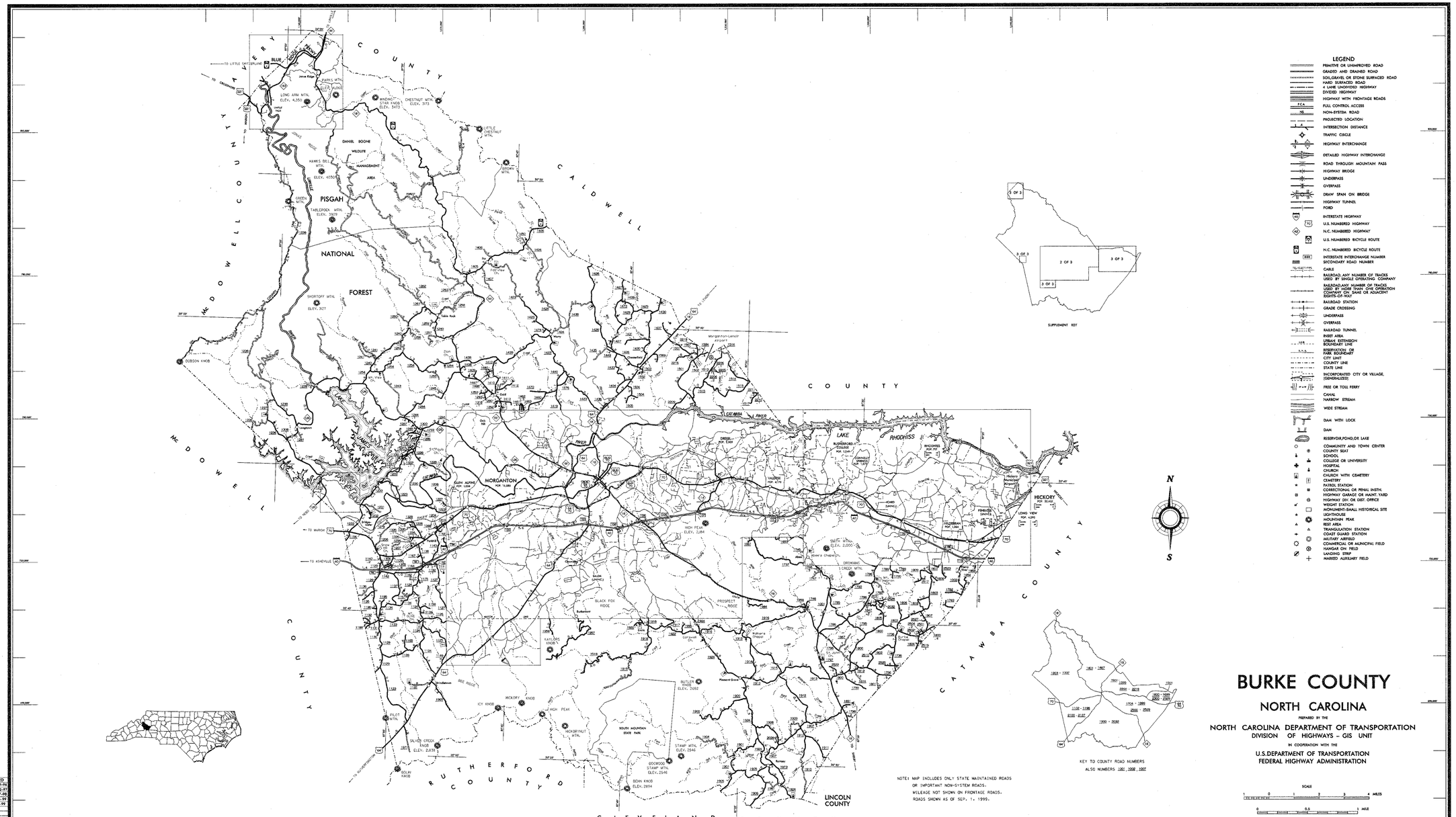

COPIES OF THIS MAP ARE AVAILABLE TO PUBLIC AT A NOMINAL COST.
ADDRESS: MAPS, N.C. DEPARTMENT OF TRANSPORTATION
DIVISION OF HIGHWAYS
RALEIGH, NORTH CAROLINA, 27611

REVISED
JSH 7-29-98
JMB 12-22-97
JMB 5-27-99
JMB 6-23-99
JMB 9-1-99

DIVISION 13 DISTRICT 1 BURKE COUNTY NORTH CAROLINA 023



COVERS TO THIS MAP ARE AVAILABLE
TO THE PUBLIC AT NO CHARGE UPON REQUEST.
ADDRESS: MAPS, N.C. DEPARTMENT OF TRANSPORTATION
DIVISION OF HIGHWAYS
RALEIGH, NORTH CAROLINA, 27611

REVISED
JSH 5-29-96
JMB 12-22-97
JMB 5-27-98
JMB 4-15-99
JMB 9-1-99

BURKE SUP. 1

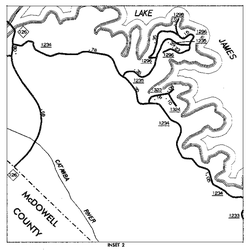

INSET 2

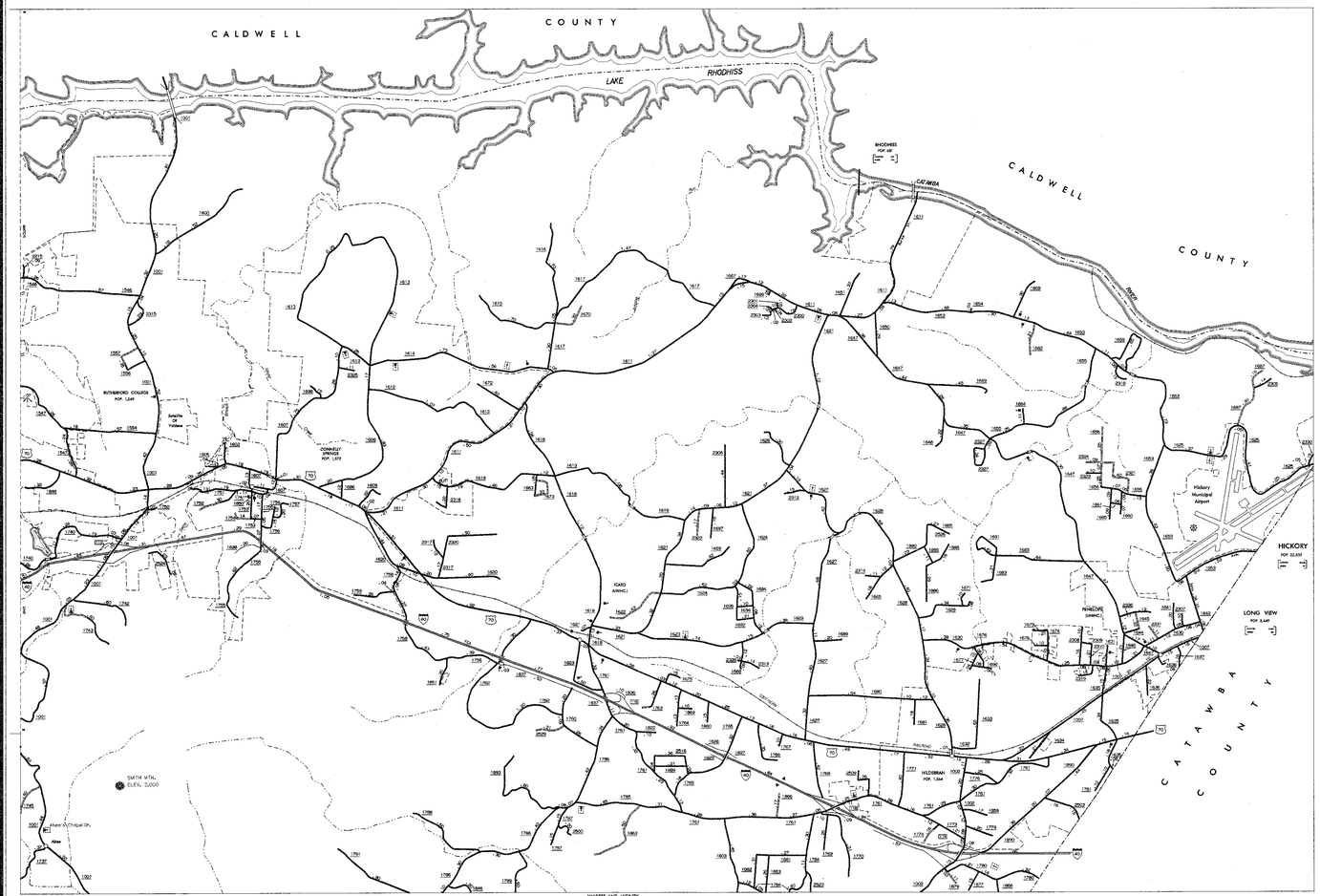

VALDESE AND VICINITY

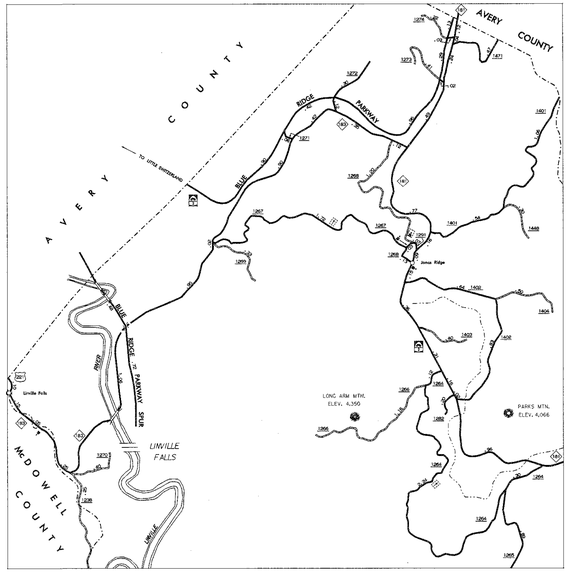

JONAS RIDGE

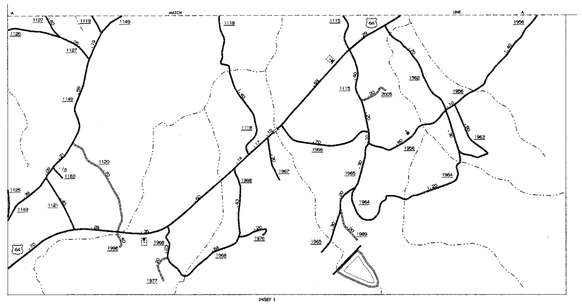

INSET 1

N

S

ENLARGED MUNICIPAL AND SUBURBAN AREAS

BURKE COUNTY

NORTH CAROLINA

PREPARED BY THE

NORTH CAROLINA DEPARTMENT OF TRANSPORTATION
DIVISION OF HIGHWAYS – GIS UNIT

IN COOPERATION WITH THE

U.S.DEPARTMENT OF TRANSPORTATION
FEDERAL HIGHWAY ADMINISTRATION

SCALE

1 0 1 MILES

POLYCONIC PROJECTION

SHEET 3 OF 3

COPIES OF THIS MAP ARE AVAILABLE
TO THE PUBLIC AT A NOMINAL COST.
ADDRESS:
MAPS, N.C. DEPARTMENT OF TRANSPORTATION
DIVISION OF HIGHWAYS
RALEIGH, NORTH CAROLINA, 27611

REVISED
JAH 7-29-96
JMB 12-22-97
JMB 5-27-98
JMB 4-15-99
JMB 8-1-99

BURKE SUP. 2

DIVISION 10 DISTRICT 1 BURKE COUNTY NORTH CAROLINA 023



LEGEND

- PRIMITIVE OR UNIMPROVED ROAD
- GRADED AND DRAINED ROAD
- SOIL,GRAVEL OR STONE SURFACED ROAD
- HARD SURFACED ROAD
- 4 LANE UNDIVIDED HIGHWAY
- DIVIDED HIGHWAY
- HIGHWAY WITH FRONTAGE ROADS
- FCA FULL CONTROL ACCESS
- NS NON-SYSTEM ROAD
- PROJECTED LOCATION
- INTERSECTION DISTANCE
- TRAFFIC CIRCLE
- HIGHWAY INTERCHANGE
- DETAILED HIGHWAY INTERCHANGE
- ROAD THROUGH MOUNTAIN PASS
- HIGHWAY BRIDGE
- UNDERPASS
- OVERPASS
- DRAW SPAN ON BRIDGE
- HIGHWAY TUNNEL
- FORD
- INTERSTATE HIGHWAY
- U.S. NUMBERED HIGHWAY
- N.C. NUMBERED HIGHWAY
- U.S. NUMBERED BICYCLE ROUTE
- N.C. NUMBERED BICYCLE ROUTE
- INTERSTATE INTERCHANGE NUMBER / SECONDARY ROAD NUMBER
- CABLE
- RAILROAD, ANY NUMBER OF TRACKS USED BY SINGLE OPERATING COMPANY
- RAILROAD, ANY NUMBER OF TRACKS USED BY MORE THAN ONE OPERATING COMPANY, ON SAME OR ADJACENT RIGHTS-OF-WAY
- RAILROAD STATION
- GRADE CROSSING
- UNDERPASS
- OVERPASS
- RAILROAD TUNNEL
- INSET AREA
- URBAN EXTENSION BOUNDARY LINE
- R.A.B. RESERVATION, OR PARK BOUNDARY
- CITY LIMIT
- COUNTY LINE
- STATE LINE
- INCORPORATED CITY OR VILLAGE, (UNPAVED,LIES)
- FREE OR TOLL FERRY
- CANAL
- NARROW STREAM
- WIDE STREAM
- DAM WITH LOCK
- DAM
- RESERVOIR,POND,OR LAKE
- COMMUNITY AND TOWN CENTER
- COUNTY SEAT
- SCHOOL
- COLLEGE OR UNIVERSITY
- HOSPITAL
- CHURCH
- CHURCH WITH CEMETERY
- CEMETERY
- PATROL STATION
- CORRECTIONAL OR PENAL INSTN.
- HIGHWAY GARAGE OR MAINT. YARD
- HIGHWAY DIV. OR DIST. OFFICE
- WEIGHT STATION
- MONUMENT-SMALL HISTORICAL SITE
- LIGHTHOUSE
- MOUNTAIN PEAK
- REST AREA
- TRIANGULATION STATION
- COAST GUARD STATION
- MILITARY AIRFIELD
- COMMERCIAL OR MUNICIPAL FIELD
- HANGAR ON FIELD
- LANDING STRIP
- MARKED AUXILIARY FIELD

NOTE: MAP INCLUDES ONLY STATE MAINTAINED ROADS OR IMPORTANT NON-SYSTEM ROADS. MILEAGE NOT SHOWN ON FRONTAGE ROADS. ROADS SHOWN AS OF JULY 31, 1999.

CABARRUS COUNTY

NORTH CAROLINA

PREPARED BY THE

NORTH CAROLINA DEPARTMENT OF TRANSPORTATION
DIVISION OF HIGHWAYS - GIS UNIT

IN COOPERATION WITH THE

U.S.DEPARTMENT OF TRANSPORTATION
FEDERAL HIGHWAY ADMINISTRATION

SCALE

1 0 1 2 3 4 MILES

0 0.5 MILE

SCALE FOR ENLARGEMENTS

10,000 FOOT GRID BASED ON NORTH CAROLINA PLANE COORDINATE SYSTEM

POLYCONIC PROJECTION

SHEET 1 OF 3

COPIES OF THIS MAP ARE AVAILABLE TO THE PUBLIC AT A NOMINAL COST
MAPS, N.C. DEPARTMENT OF TRANSPORTATION
RALEIGH, NORTH CAROLINA 27611

CABARRUS

REVISED
BR 10/497
ABM 4/0598
TG 7/99
LM 7/0599

DIVISION 10 DISTRICT CABARRUS COUNTY NORTH CAROLINA 025

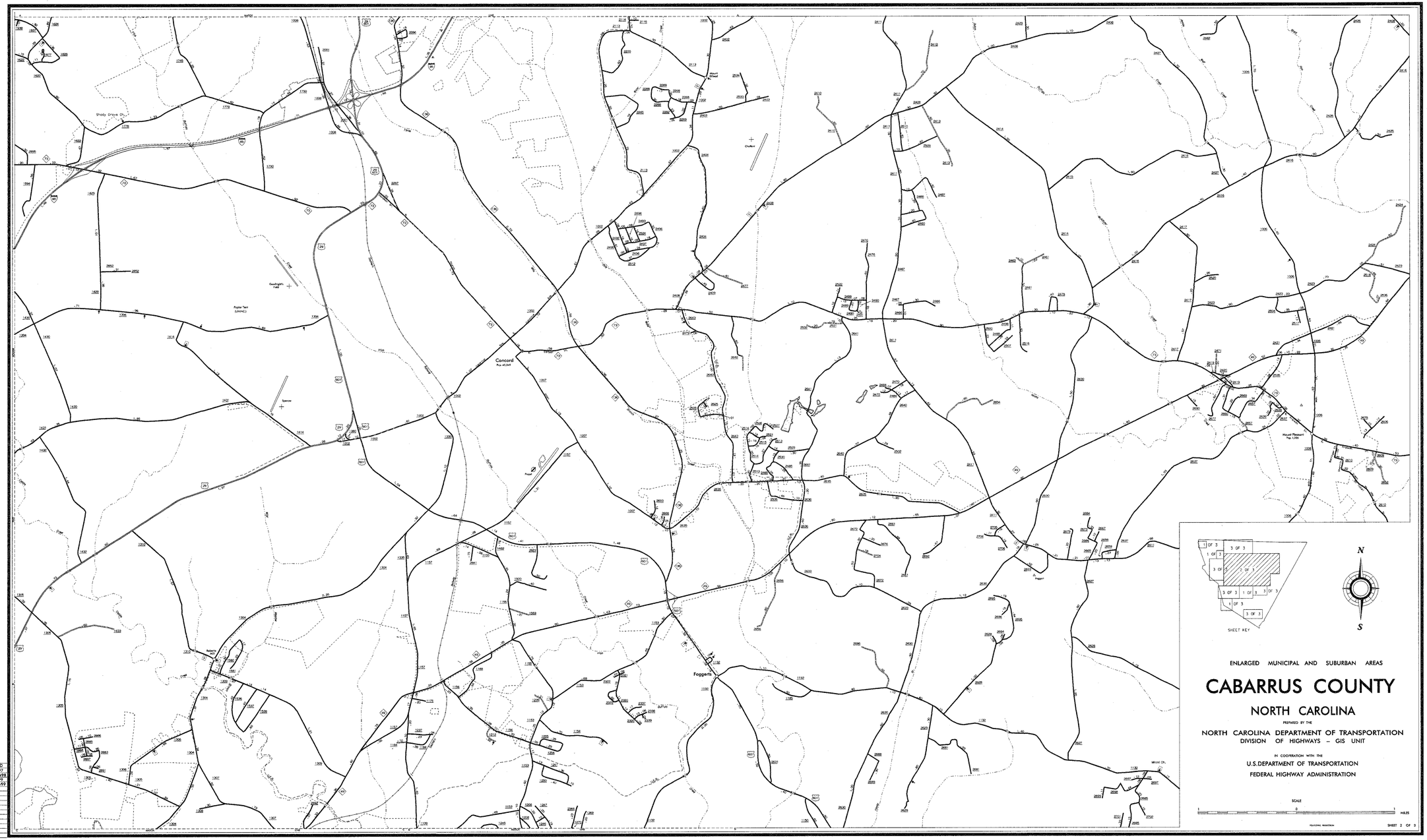
Concord
Foggerts
Shady Grove Ch.
Poplar Tent (UNINC)
Mount Pleasant Pop. 1,000
Mount Ch.
SHEET KEY
N
S
ENLARGED MUNICIPAL AND SUBURBAN AREAS
CABARRUS COUNTY
NORTH CAROLINA
PREPARED BY THE
NORTH CAROLINA DEPARTMENT OF TRANSPORTATION
DIVISION OF HIGHWAYS - GIS UNIT
IN COOPERATION WITH THE
U.S.DEPARTMENT OF TRANSPORTATION
FEDERAL HIGHWAY ADMINISTRATION
SCALE
1 0 1 MILES
SHEET 2 OF 3
CABARRUS COUNTY
NORTH CAROLINA
025

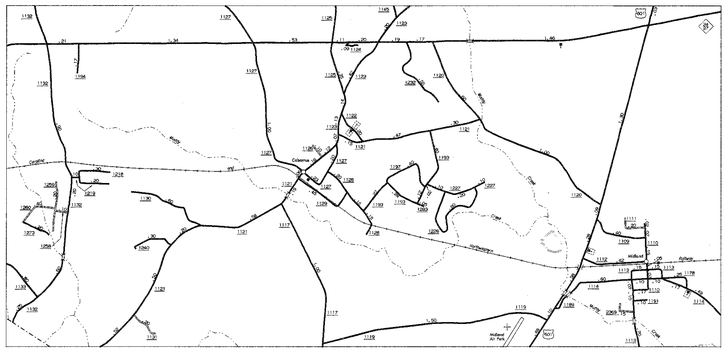

CABARRUS AND MIDLAND

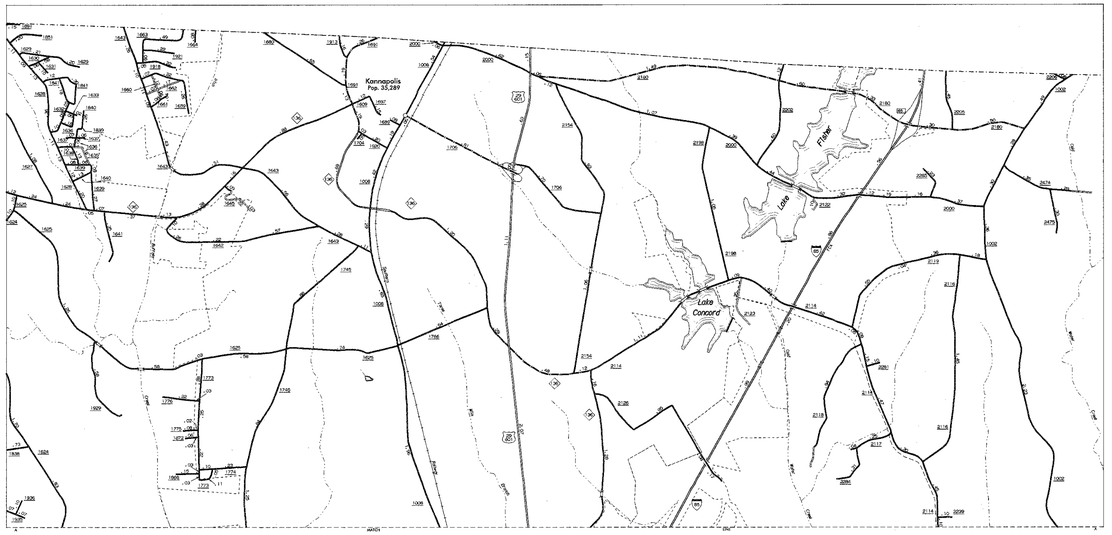

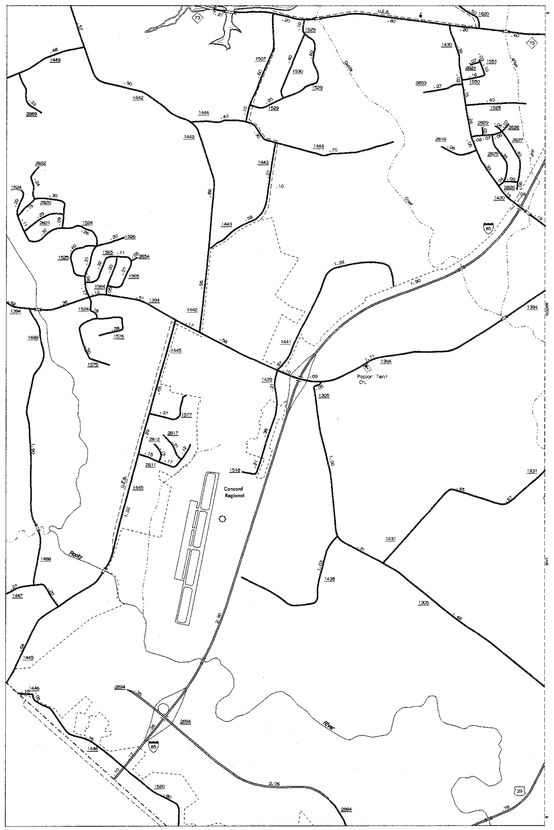

INSET 1

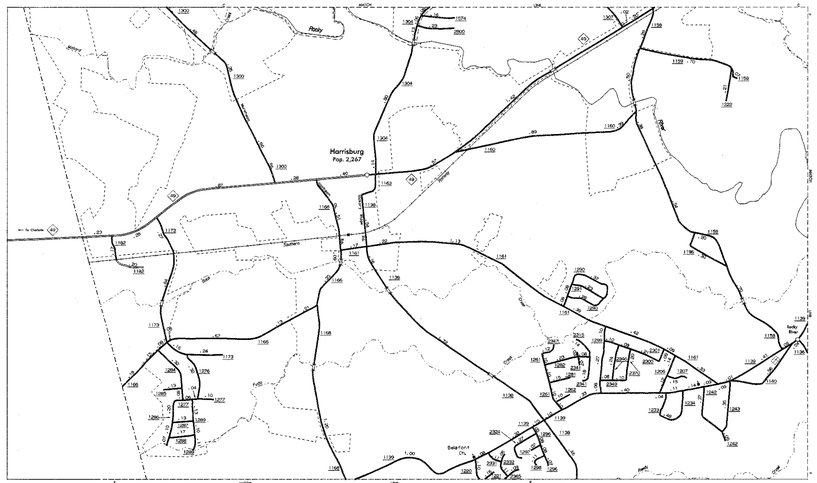

HARRISBURG

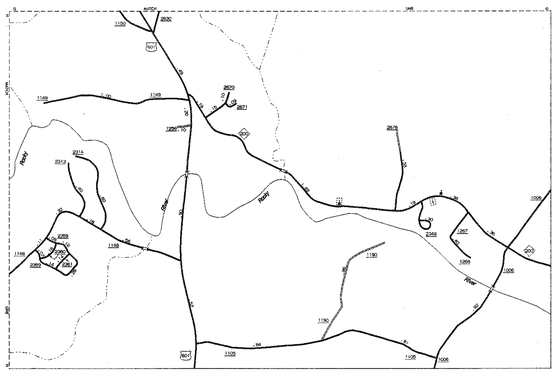

INSET 4

ENLARGED MUNICIPAL AND SUBURBAN AREAS

CABARRUS COUNTY

NORTH CAROLINA

PREPARED BY THE

NORTH CAROLINA DEPARTMENT OF TRANSPORTATION
DIVISION OF HIGHWAYS - GIS UNIT

IN COOPERATION WITH THE

U.S.DEPARTMENT OF TRANSPORTATION
FEDERAL HIGHWAY ADMINISTRATION

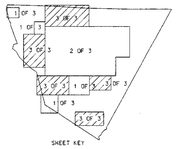

SHEET KEY

N

S

SCALE

1 0 1 MILES

PROJECTION

SHEET 3 OF 3

COPIES OF THIS MAP ARE AVAILABLE
TO THE PUBLIC AT A NOMINAL COST
ADDRESS: MAPS, N.C. DEPARTMENT OF TRANSPORTATION
DIVISION OF HIGHWAYS
RALEIGH, NORTH CAROLINA, 27611

REVISED
RR 10/6/97
ABR 4/30/98
RO 4/199
LM 7/31/99

CABARRUS SHT 3

DIVISION 10 DISTRICT 1 CABARRUS COUNTY NORTH CAROLINA 025

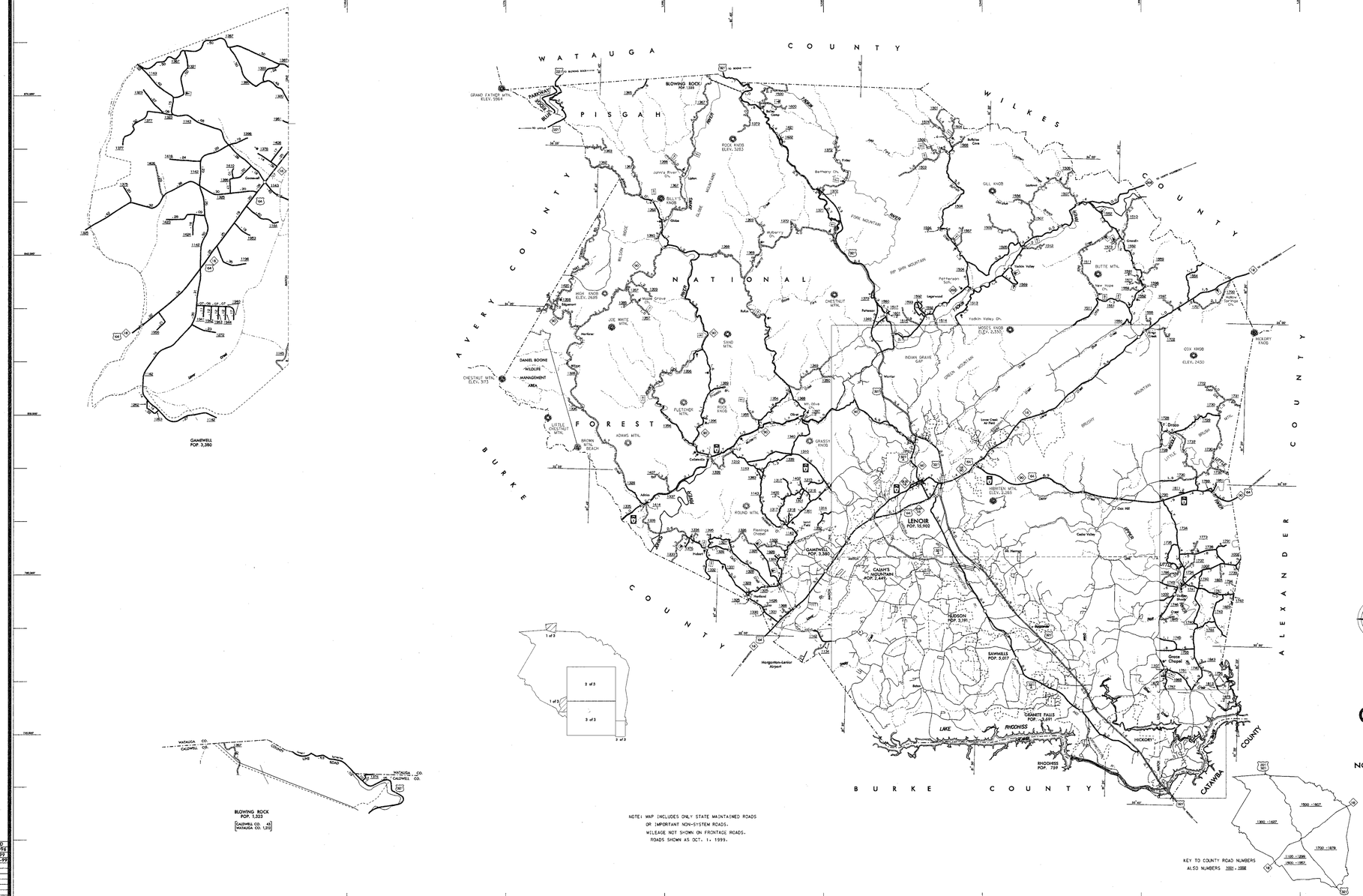

GAMEWELL
POP. 3,380

BLOWING ROCK
POP. 1,323
CALDWELL CO. 43
WATAUGA CO. 1,280

1 of 3
2 of 3
3 of 3

NOTE: MAP INCLUDES ONLY STATE MAINTAINED ROADS OR IMPORTANT NON-SYSTEM ROADS. MILEAGE NOT SHOWN ON FRONTAGE ROADS. ROADS SHOWN AS OCT. 1, 1999.

KEY TO COUNTY ROAD NUMBERS
ALSO NUMBERS 1001 - 1008

1500 - 1607
1900 - 1687
1700 - 1879
1100 - 1596
1800 - 1867

LEGEND

- PRIMITIVE OR UNIMPROVED ROAD
- GRADED AND DRAINED ROAD
- SOIL,GRAVEL OR STONE SURFACED ROAD
- HARD SURFACED ROAD
- 4 LANE UNDIVIDED HIGHWAY
- DIVIDED HIGHWAY
- HIGHWAY WITH FRONTAGE ROADS
- FULL CONTROL ACCESS
- NON-SYSTEM ROAD
- PROJECTED LOCATION
- INTERSECTION DISTANCE
- TRAFFIC CIRCLE
- HIGHWAY INTERCHANGE
- DETAILED HIGHWAY INTERCHANGE
- ROAD THROUGH MOUNTAIN PASS
- HIGHWAY BRIDGE
- UNDERPASS
- OVERPASS
- DRAW SPAN ON BRIDGE
- HIGHWAY TUNNEL
- FORD
- INTERSTATE HIGHWAY
- U.S. NUMBERED HIGHWAY
- N.C. NUMBERED HIGHWAY
- U.S. NUMBERED BICYCLE ROUTE
- N.C. NUMBERED BICYCLE ROUTE
- INTERSTATE INTERCHANGE NUMBER
- SECONDARY ROAD NUMBER
- CABLE
- RAILROAD, ANY NUMBER OF TRACKS USED BY SINGLE OPERATING COMPANY
- RAILROAD,ANY NUMBER OF TRACKS USED BY MORE THAN ONE OPERATION COMPANY, DIV., NAME OR ADJACENT
- RAILROAD STATION
- GRADE CROSSING
- UNDERPASS
- OVERPASS
- RAILROAD TUNNEL
- INSET AREA
- URBAN EXTENSION BOUNDARY LINE
- RESERVATION OR PARK BOUNDARY
- CITY LIMIT
- COUNTY LINE
- STATE LINE
- INCORPORATED CITY OR VILLAGE, (UNINSTALLED)
- FREE OR TOLL FERRY
- CANAL
- NARROW STREAM
- WIDE STREAM
- DAM WITH LOCK
- DAM
- RESERVOIR,POND,OR LAKE
- COMMUNITY AND TOWN CENTER
- COUNTY SEAT
- SCHOOL
- COLLEGE OR UNIVERSITY
- HOSPITAL
- CHURCH
- CHURCH WITH CEMETERY
- CEMETERY
- PATROL STATION
- CORRECTIONAL OR PENAL INSTN.
- HIGHWAY GARAGE OR MAINT. YARD
- HIGHWAY DIV. OR DIST. OFFICE
- WEIGHT STATION
- MONUMENT-SMALL HISTORICAL SITE
- LIGHTHOUSE
- MOUNTAIN PEAK
- REST AREA
- TRIANGULATION STATION
- COAST GUARD STATION
- MILITARY AIRFIELD
- COMMERCIAL OR MUNICIPAL FIELD
- HANGAR O/N FIELD
- LANDING STRIP
- MARKED AUXILIARY FIELD

CALDWELL COUNTY

NORTH CAROLINA

PREPARED BY THE
NORTH CAROLINA DEPARTMENT OF TRANSPORTATION
DIVISION OF HIGHWAYS – GIS BRANCH
IN COOPERATION WITH THE
U.S. DEPARTMENT OF TRANSPORTATION
FEDERAL HIGHWAY ADMINISTRATION

SCALE
1 0 1 2 3 4 MILES
0 0.5 1 MILE
SCALE FOR ENLARGEMENTS

10,000 FOOT GRID BASED ON NORTH CAROLINA PLANE COORDINATE SYSTEM
PSEUDO MERCATOR PROJECTION

SHEET 1 OF 3

TOPICS OF THIS MAP ARE AVAILABLE IN DIGITAL FORMAT FROM:
NAME, N.C. DEPARTMENT OF TRANSPORTATION
ADDRESS: DIVISION OF HIGHWAYS
RALEIGH, NORTH CAROLINA 27611

REVISED:
CH120196
ER 5-1-98
JH 10-1-99

CALDWELL

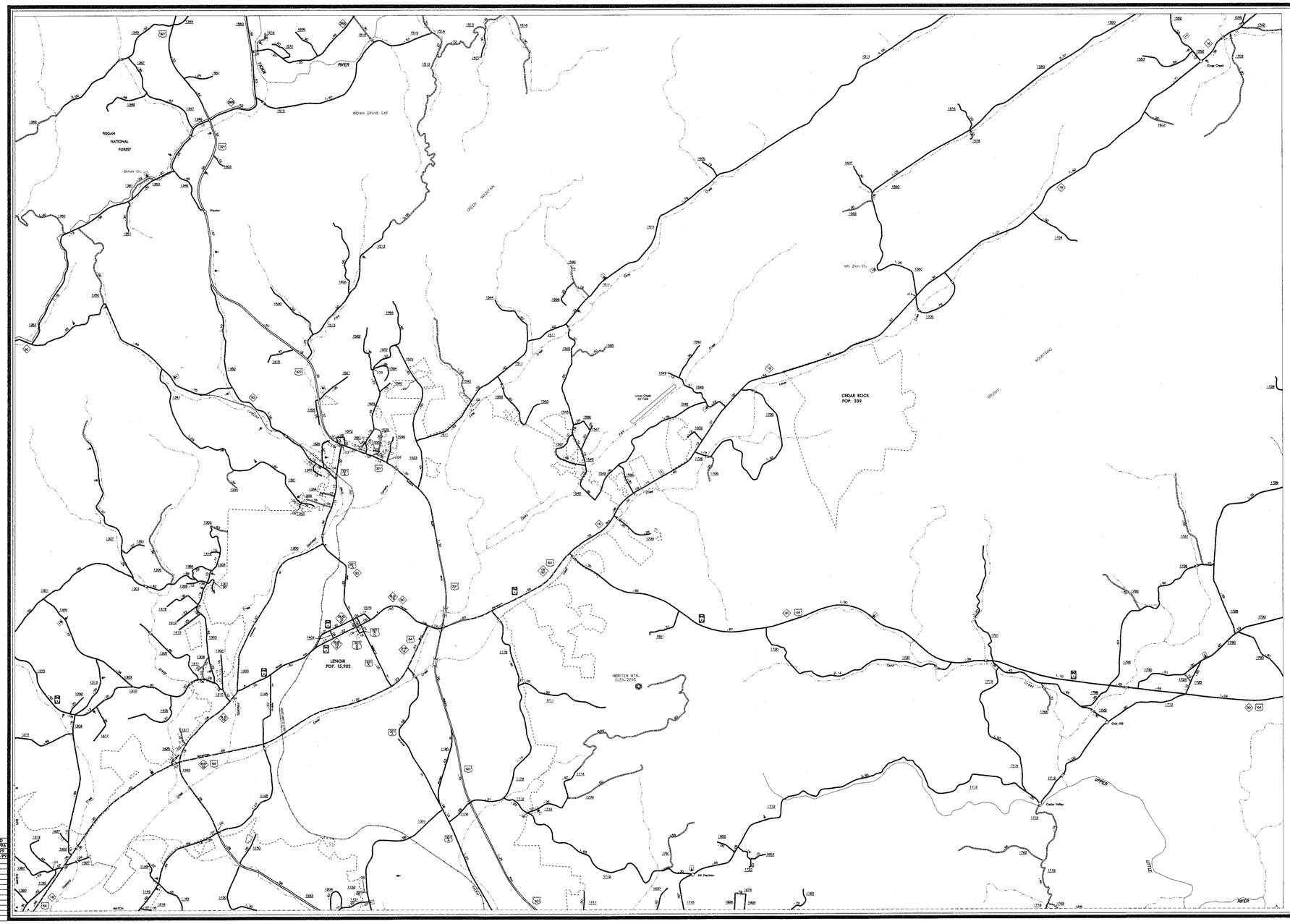

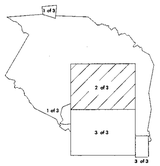



ENLARGED MUNICIPAL AND SUBURBAN AREAS

CALDWELL COUNTY

NORTH CAROLINA

PREPARED BY THE

NORTH CAROLINA DEPARTMENT OF TRANSPORTATION
DIVISION OF HIGHWAYS – GIS BRANCH

IN COOPERATION WITH THE

U.S.DEPARTMENT OF TRANSPORTATION
FEDERAL HIGHWAY ADMINISTRATION

SCALE

1 0 1

POLYCONIC PROJECTION

SHEET 2 OF 3

CALDWELL SUP. 1

COPIES OF THIS MAP ARE AVAILABLE TO THE PUBLIC AS A NOMINAL COST.
ADDRESS: MAPS, N.C. DEPARTMENT OF TRANSPORTATION
MAPPING BRANCH
RALEIGH, NORTH CAROLINA, 27611

REVISED
CH10/2596
JH 1-1-97
JH 10-1-99

DIVISION 11 DISTRICT 3 CALDWELL COUNTY NORTH CAROLINA 027



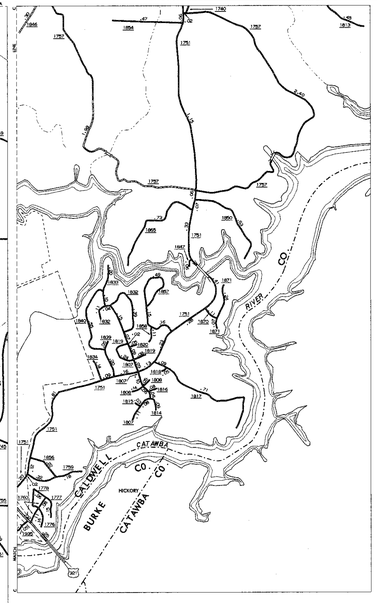

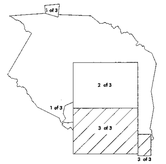

N

S

ENLARGED MUNICIPAL AND SUBURBAN AREAS

CALDWELL COUNTY

NORTH CAROLINA

PREPARED BY THE

NORTH CAROLINA DEPARTMENT OF TRANSPORTATION
DIVISION OF HIGHWAYS - GIS BRANCH

IN COOPERATION WITH THE

U.S. DEPARTMENT OF TRANSPORTATION
FEDERAL HIGHWAY ADMINISTRATION

SCALE

1 0 1

POLYCONIC PROJECTION

SHEET 3 OF 3

CALDWELL SUP. 2

COPIES OF THIS MAP ARE AVAILABLE TO THE PUBLIC AT A NOMINAL COST.
ADDRESS:
MAPS, N.C. DEPARTMENT OF TRANSPORTATION
DIVISION OF HIGHWAYS
RALEIGH, NORTH CAROLINA, 27611

REVISED
CH10/5/96
ER 5-1-99
JH 10-1-99

DIVISION 11 DISTRICT 3 CALDWELL COUNTY NORTH CAROLINA 027

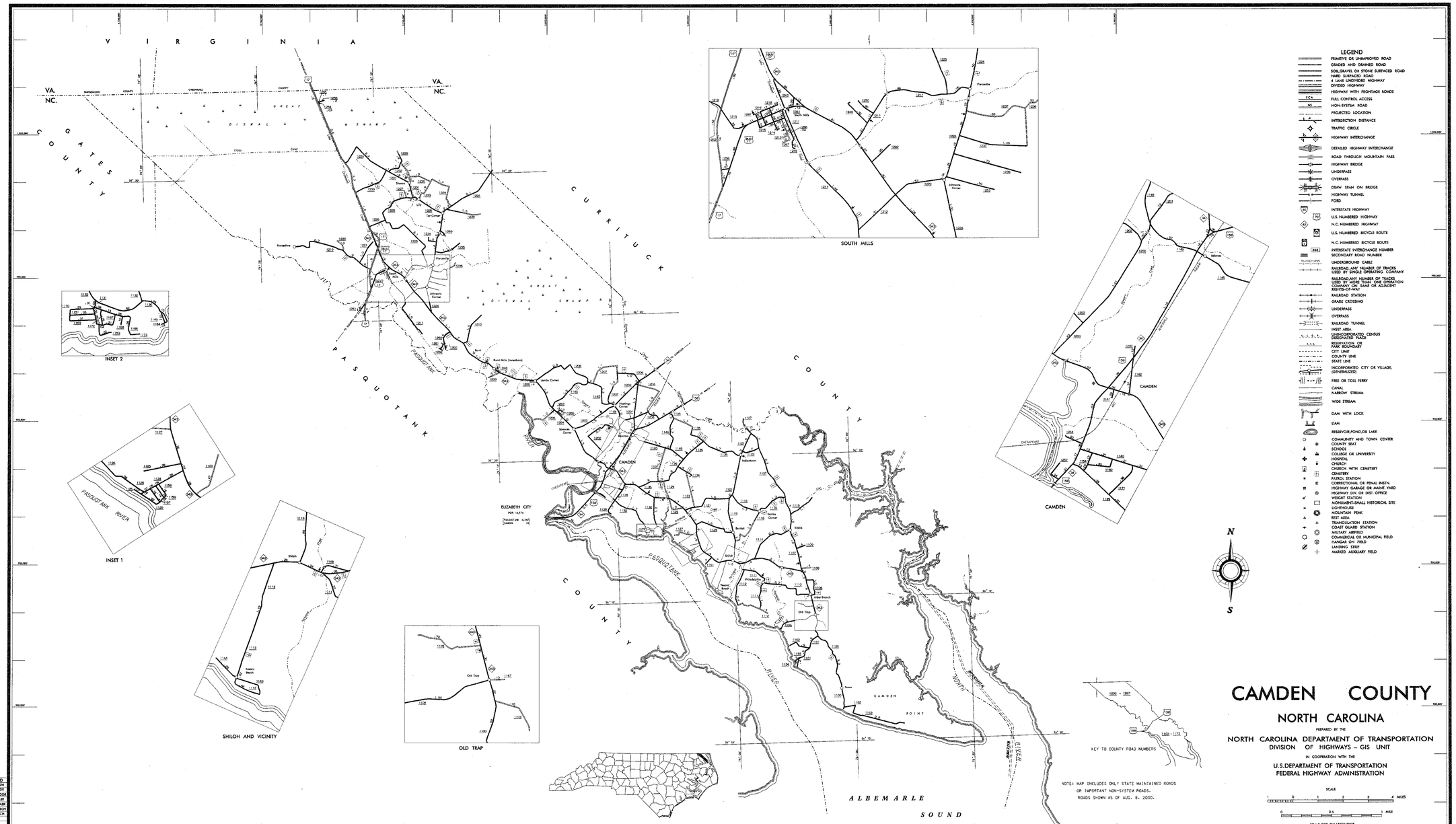

CAMDEN COUNTY

NORTH CAROLINA

PREPARED BY THE

NORTH CAROLINA DEPARTMENT OF TRANSPORTATION
DIVISION OF HIGHWAYS – GIS UNIT

IN COOPERATION WITH THE

U.S. DEPARTMENT OF TRANSPORTATION
FEDERAL HIGHWAY ADMINISTRATION

SCALE

1 0 1 2 3 4 MILES

0 0.5 1 MILE

SCALE FOR ENLARGEMENTS

10,000 FOOT GRID BASED ON NORTH CAROLINA PLANE COORDINATE SYSTEM

PROJECTION PROJECTION

SHEET 1 OF 1

DESIGN 1 DIVISION CAMDEN COUNTY NORTH CAROLINA 029

COPIES OF THIS MAP ARE AVAILABLE TO THE PUBLIC AT A NOMINAL COST.
ADDRESS: MAPS, N.C. DEPARTMENT OF TRANSPORTATION
DIVISION OF HIGHWAYS
RALEIGH, NORTH CAROLINA, 27611

REVISED
1-1-95 LM
1-1-97 DDR
10-1-97 DDR
3-6-98 ABR
12-1-98 ABR
8-18-99 BCH
8-8-00 BCH

CAMDEN

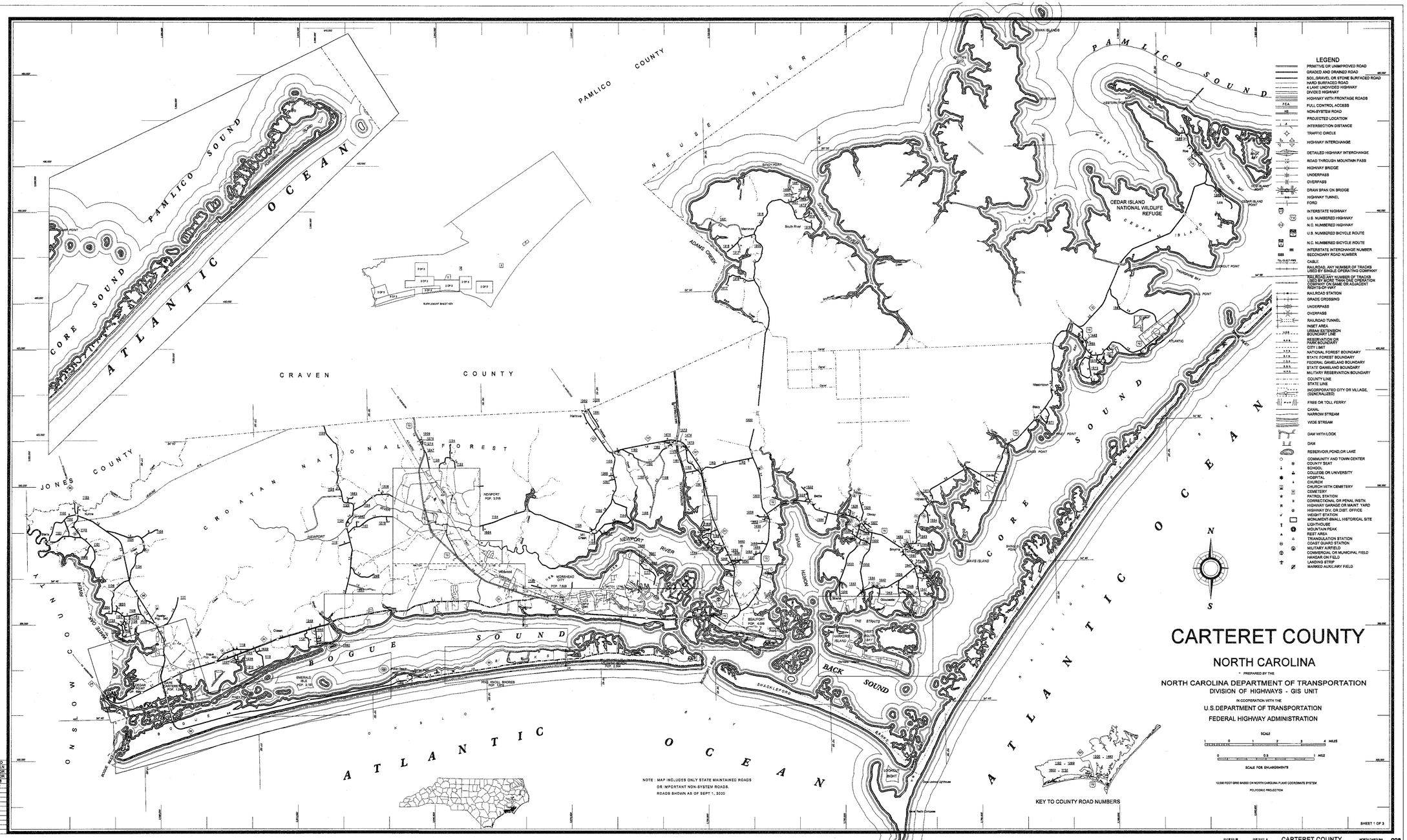

COPIES OF THIS MAP ARE AVAILABLE TO THE PUBLIC AT A NOMINAL COST FROM: N.C. DEPARTMENT OF TRANSPORTATION DIVISION OF HIGHWAYS RALEIGH, NORTH CAROLINA, 27611

REVISED
1/1/89 RLH
1/1/98 DOR
4/1/98 DOR
12/1/98
6/1/00

CARTERET

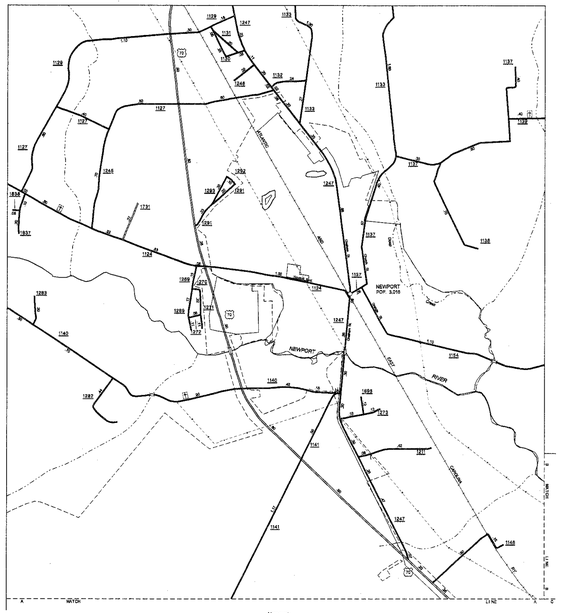

Newport

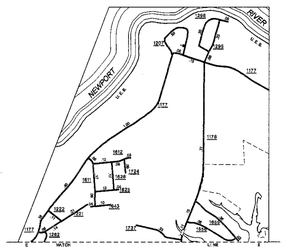

Inset 2

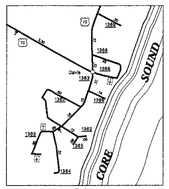

Davis

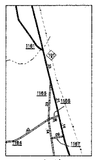

Inset 1

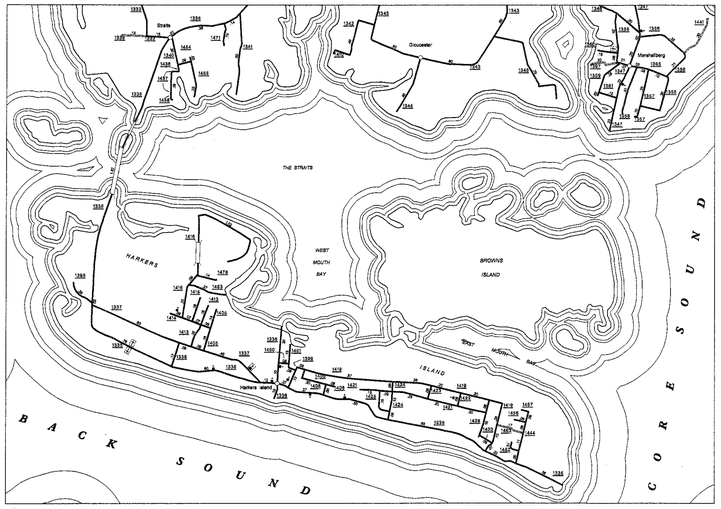

Harkers Island

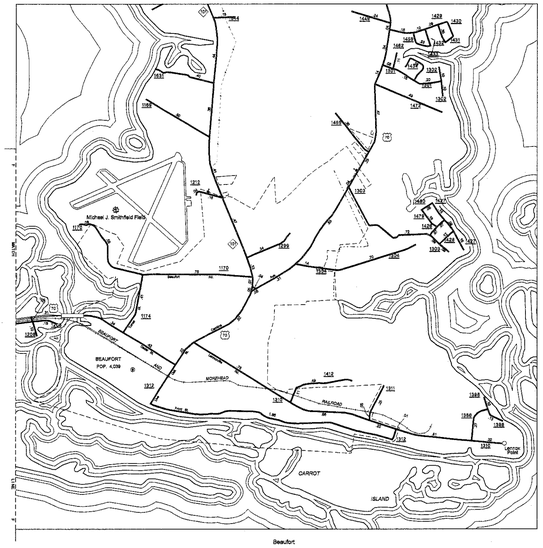

Beaufort

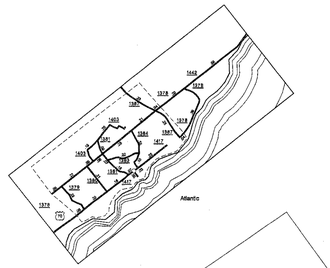

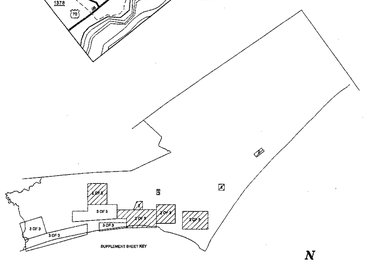

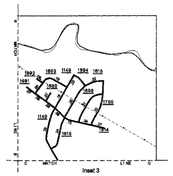

Inset 3

ENLARGED MUNICIPAL AND SUBURBAN AREAS

CARTERET COUNTY

NORTH CAROLINA

PREPARED BY THE

NORTH CAROLINA DEPARTMENT OF TRANSPORTATION
DIVISION OF HIGHWAYS - GIS UNIT

IN COOPERATION WITH THE

U.S.DEPARTMENT OF TRANSPORTATION
FEDERAL HIGHWAY ADMINISTRATION

SCALE

1 0 1 MILES

10,000 FOOT GRID BASED ON NORTH CAROLINA PLANE COORDINATE SYSTEM

POLYCONIC PROJECTION

SHEET 2 OF 3

COPIES OF THIS MAP ARE AVAILABLE FROM THE FOLLOWING ADDRESS:
MAPS, N.C. DEPARTMENT OF TRANSPORTATION
DIVISION OF HIGHWAYS
RALEIGH, NORTH CAROLINA, 27611

REVISED
1/1/95 RD N
1/1/98 DDR
4/1/98 DDR
6/1/98 DDR
12/1/98
9/1/00

CARTERET SUB 1

DIVISION 2 DISTRICT 1 CARTERET COUNTY NORTH CAROLINA 031

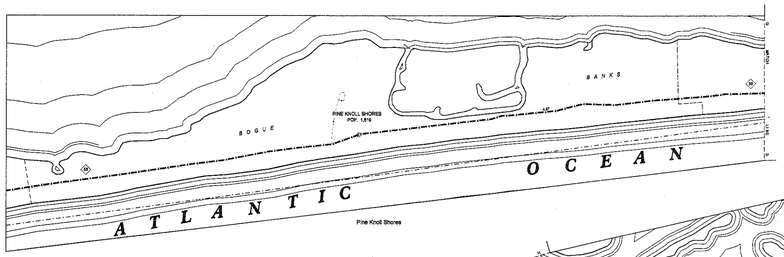

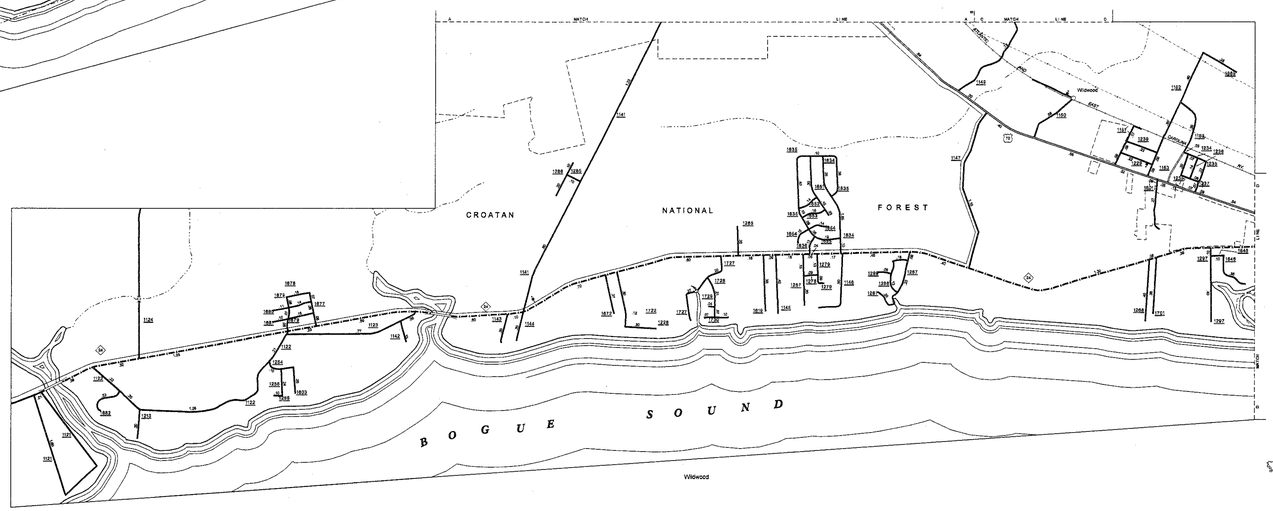

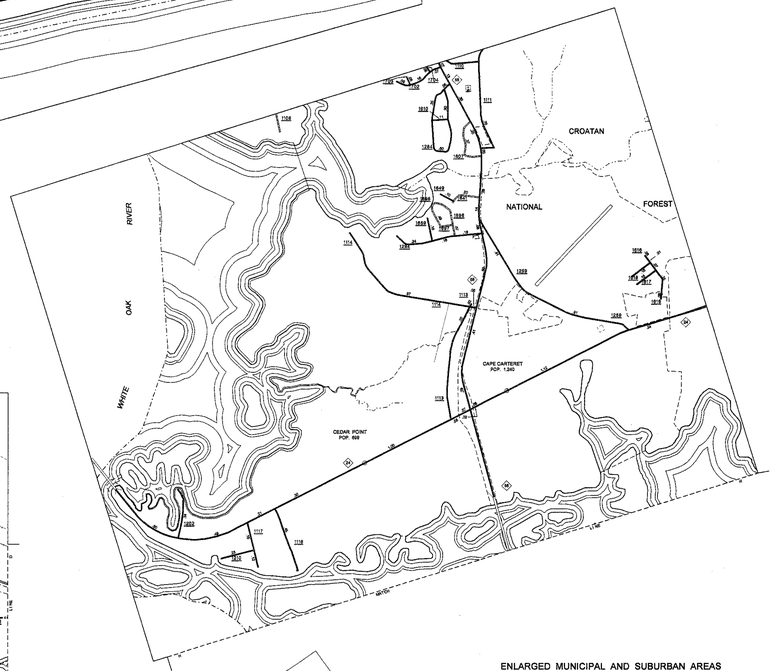

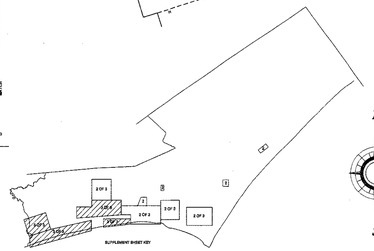

ENLARGED MUNICIPAL AND SUBURBAN AREAS

CARTERET COUNTY

NORTH CAROLINA

PREPARED BY THE

NORTH CAROLINA DEPARTMENT OF TRANSPORTATION

DIVISION OF HIGHWAYS - GIS UNIT

IN COOPERATION WITH THE

U.S. DEPARTMENT OF TRANSPORTATION

FEDERAL HIGHWAY ADMINISTRATION

N

S

SCALE

1 0 1 MILES

10,000 FOOT GRID BASED ON NORTH CAROLINA PLANE COORDINATE SYSTEM

POLYCONIC PROJECTION

SHEET 3 OF 3

COPIES OF THIS MAP ARE AVAILABLE TO THE PUBLIC AT A NOMINAL COST FROM: N.C. DEPARTMENT OF TRANSPORTATION DIVISION OF HIGHWAYS - GIS UNIT RALEIGH, NORTH CAROLINA, 27611

REVISED
1/1/95 R.L.N.
1/1/98 DOR
4/1/99 DOR
5/1/99 DOR
12/1/99
9/1/00

CARTERET SUP. 2

DIVISION 2 DISTRICT 3 CARTERET COUNTY NORTH CAROLINA 031

CASWELL COUNTY

NORTH CAROLINA

PREPARED BY THE

NORTH CAROLINA DEPARTMENT OF TRANSPORTATION
DIVISION OF HIGHWAYS - GIS UNIT

IN COOPERATION WITH THE

U.S.DEPARTMENT OF TRANSPORTATION
FEDERAL HIGHWAY ADMINISTRATION

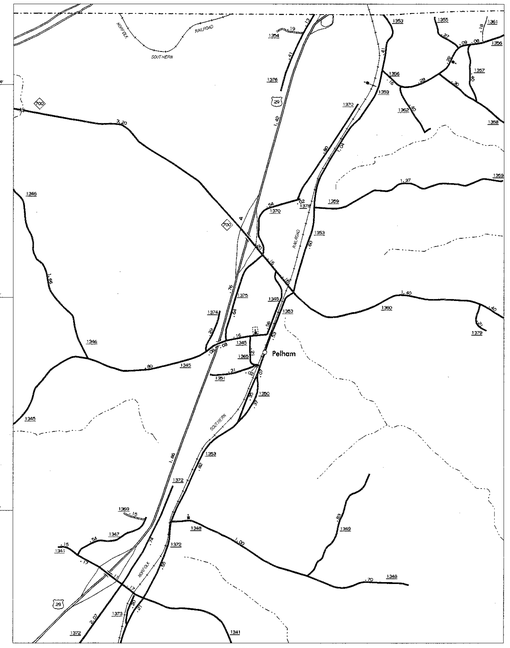



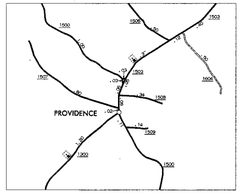

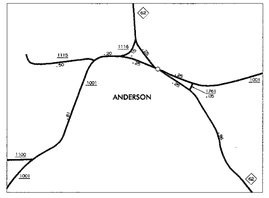

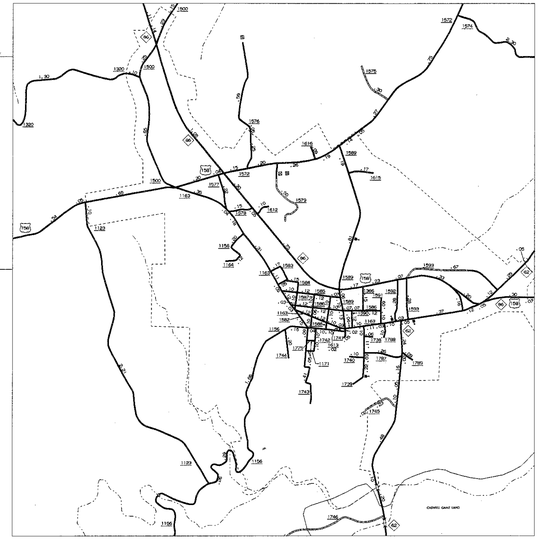

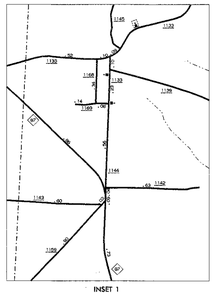

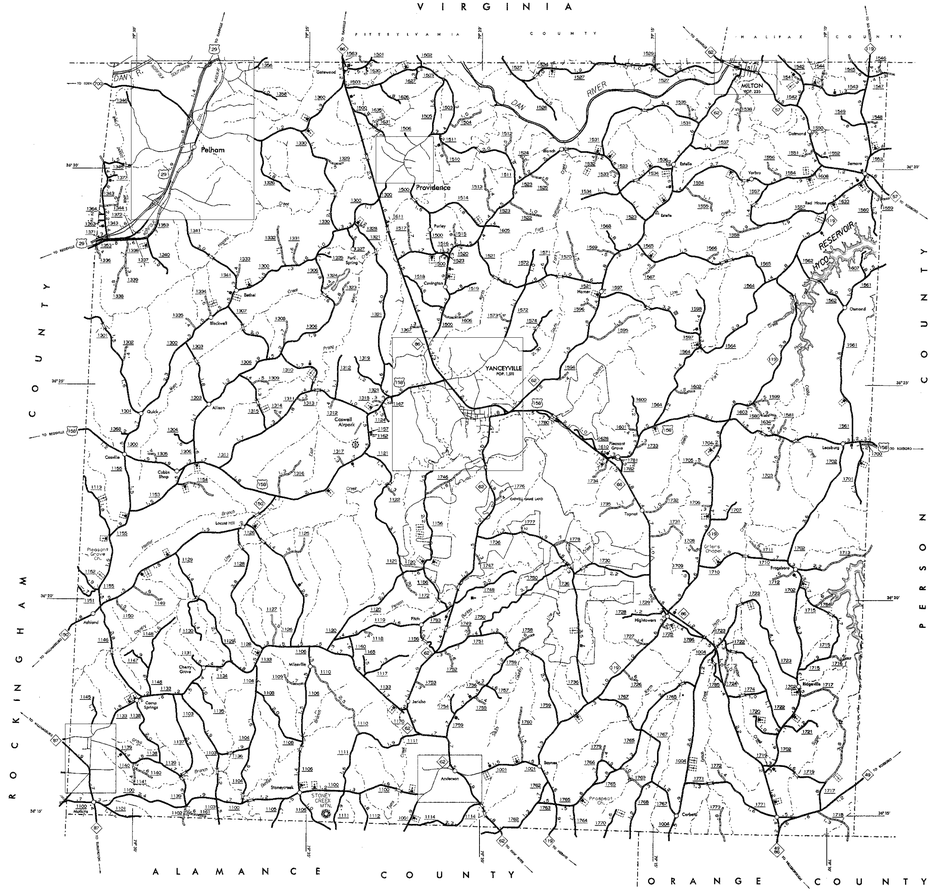



LEGEND

- PRIMITIVE OR UNIMPROVED ROAD
- GRADED AND DRAINED ROAD
- SOIL/GRAVEL OR STONE SURFACED ROAD
- HARD SURFACED ROAD
- 4 LANE UNDIVIDED HIGHWAY
- DIVIDED HIGHWAY
- HIGHWAY WITH FRONTAGE ROADS
- FCA FULL CONTROL ACCESS
- NS NON-SYSTEM ROAD
- PROJECTED LOCATION
- INTERSECTION DISTANCE
- TRAFFIC CIRCLE
- HIGHWAY INTERCHANGE
- DETAILED HIGHWAY INTERCHANGE
- ROAD THROUGH MOUNTAIN PASS
- HIGHWAY BRIDGE
- UNDERPASS
- OVERPASS
- DRAW SPAN ON BRIDGE
- HIGHWAY TUNNEL
- FORD
- 85 INTERSTATE HIGHWAY
- 70 U.S. NUMBERED HIGHWAY
- N.C. NUMBERED HIGHWAY
- U.S. NUMBERED BICYCLE ROUTE
- N.C. NUMBERED BICYCLE ROUTE
- 8888 INTERSTATE INTERCHANGE NUMBER
- 8888 SECONDARY ROAD NUMBER
- CABLE
- RAILROAD, ANY NUMBER OF TRACKS USED BY SINGLE OPERATING COMPANY
- RAILROAD ANY NUMBER OF TRACKS USED BY MORE THAN ONE OPERATION COMPANY ON SAME OR ADJACENT RIGHTS-OF-WAY
- RAILROAD STATION
- GRADE CROSSING
- UNDERPASS
- OVERPASS
- RAILROAD TUNNEL
- INSET AREA
- URBAN EXTENSION BOUNDARY LINE
- RESERVATION OR PARK BOUNDARY
- CITY LIMIT
- COUNTY LINE
- STATE LINE
- INCORPORATED CITY OR VILLAGE, (GENERALIZED)
- FREE OR TOLL FERRY
- CANAL
- NARROW STREAM
- WIDE STREAM
- DAM WITH LOCK
- DAM
- RESERVOIR,POND,OR LAKE
- COMMUNITY AND TOWN CENTER
- COUNTY SEAT
- SCHOOL
- COLLEGE OR UNIVERSITY
- HOSPITAL
- CHURCH
- CHURCH WITH CEMETERY
- CEMETERY
- PATROL STATION
- CORRECTIONAL OR PENAL INSTN.
- HIGHWAY GARAGE OR MAINT. YARD
- HIGHWAY DIV. OR DIST. OFFICE
- WEIGHT STATION
- MONUMENT-SMALL HISTORICAL SITE
- LIGHTHOUSE
- MOUNTAIN PEAK
- REST AREA
- TRIANGULATION STATION
- COAST GUARD STATION
- MILITARY AIRFIELD
- COMMERCIAL OR MUNICIPAL FIELD
- HANGAR ON FIELD
- LANDING STRIP
- MARKED AUXILIARY FIELD



NOTE: MAP INCLUDES ONLY STATE MAINTAINED ROADS OR IMPORTANT NON-SYSTEM ROADS.
ROADS SHOWN AS OF JUN. 25, 1999.

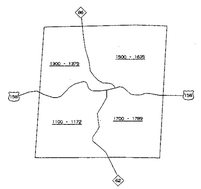

KEY TO COUNTY ROAD NUMBERS
ALSO NUMBERS 1001 - 1004

SCALE
1 0 1 2 3 4 MILES
0 0.5 1 MILE
SCALE FOR ENLARGEMENTS

SHEET 1 OF 1

COPIES OF THIS MAP ARE AVAILABLE TO THE PUBLIC AT A NOMINAL COST FROM N.C. DEPARTMENT OF TRANSPORTATION DIVISION OF HIGHWAYS - GIS UNIT RALEIGH, NORTH CAROLINA, 27611

REVISED	BY DATE
RN	2-26-98
RN	4-5-98
RN	2-25-99
RN	4-27-99
RN	6-23-99

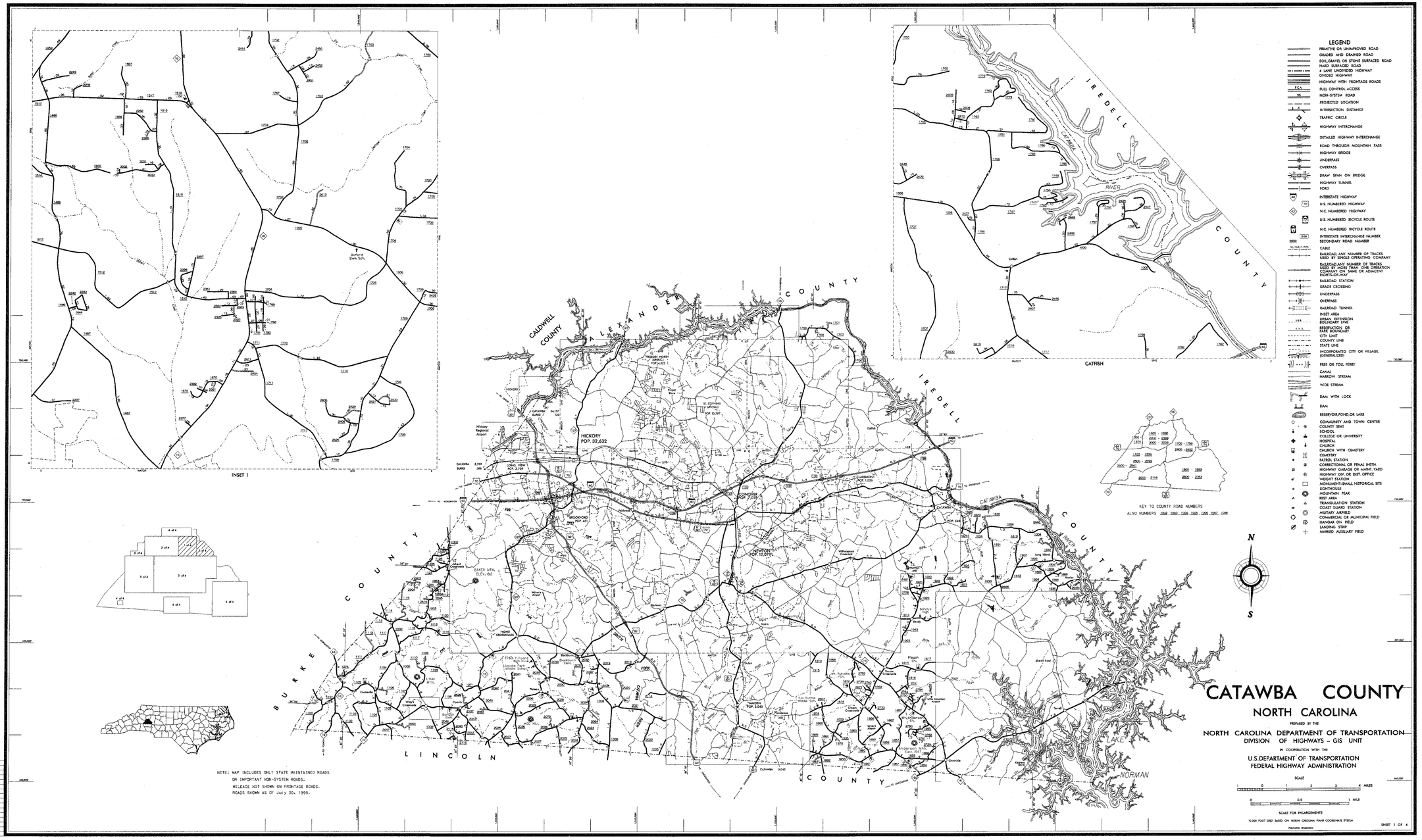

CATAWBA COUNTY

NORTH CAROLINA

PREPARED BY THE

NORTH CAROLINA DEPARTMENT OF TRANSPORTATION
DIVISION OF HIGHWAYS – GIS UNIT

IN COOPERATION WITH THE

U.S.DEPARTMENT OF TRANSPORTATION
FEDERAL HIGHWAY ADMINISTRATION

SCALE

1 0 1 2 3 4 MILES

0 0.5 1 MILE

SCALE FOR ENLARGEMENTS

10,000 FOOT GRID BASED ON NORTH CAROLINA PLANE COORDINATE SYSTEM

PROJECTION: MERCATOR

SHEET 1 OF 4

DIVISION 12 DISTRICTS CATAWBA COUNTY NORTH CAROLINA 035

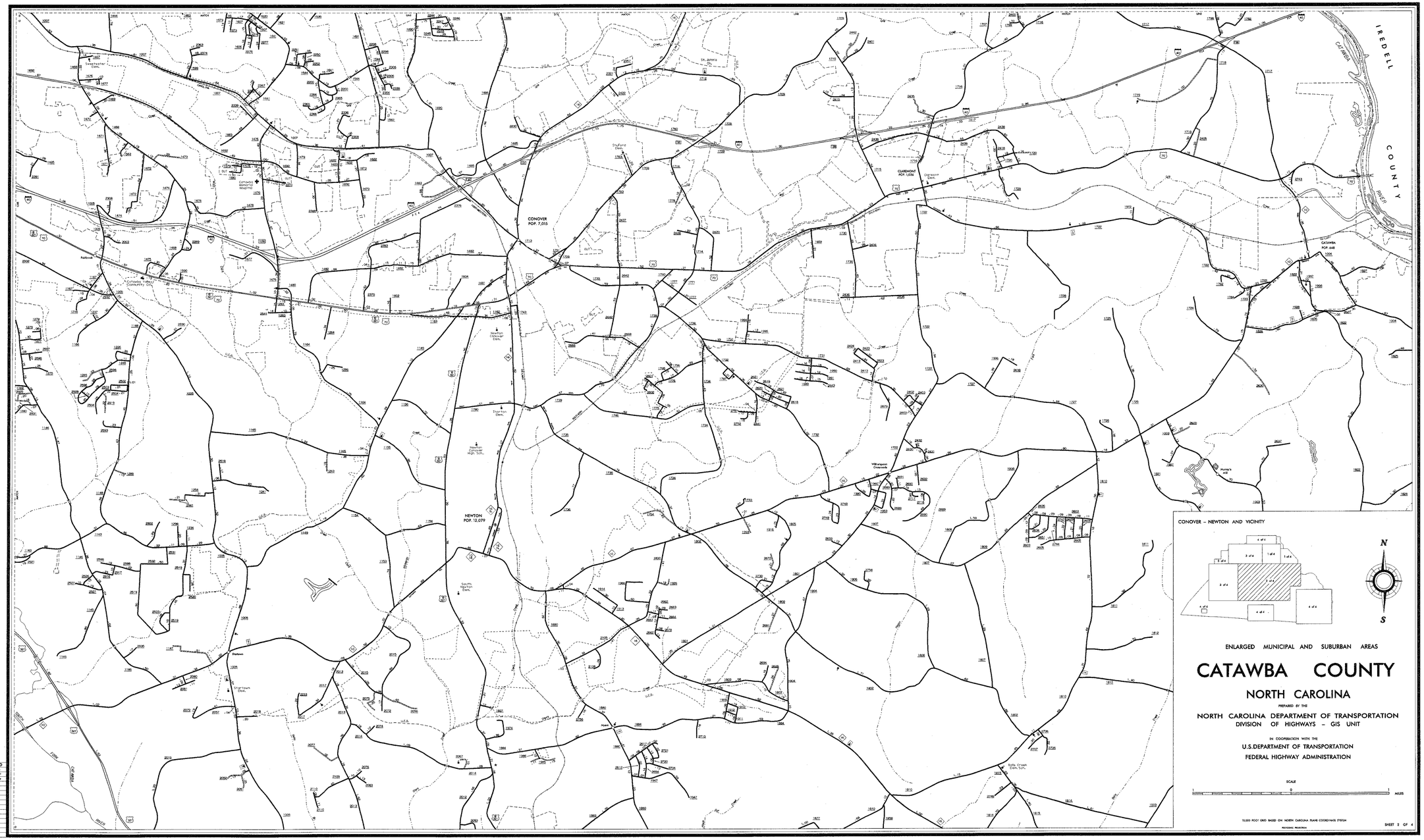

CATAWBA SUP. 1

COPIES OF THIS MAP ARE AVAILABLE TO THE PUBLIC AT A NOMINAL COST.
ADDRESS: MAPS, N.C. DEPARTMENT OF TRANSPORTATION
DIVISION OF HIGHWAYS
RALEIGH, NORTH CAROLINA, 27611

REVISED
JAN 1984
NOV 1, 1, 90
JAN 1987

DIVISION 10 DIVISION 2 CATAWBA COUNTY NORTH CAROLINA 035

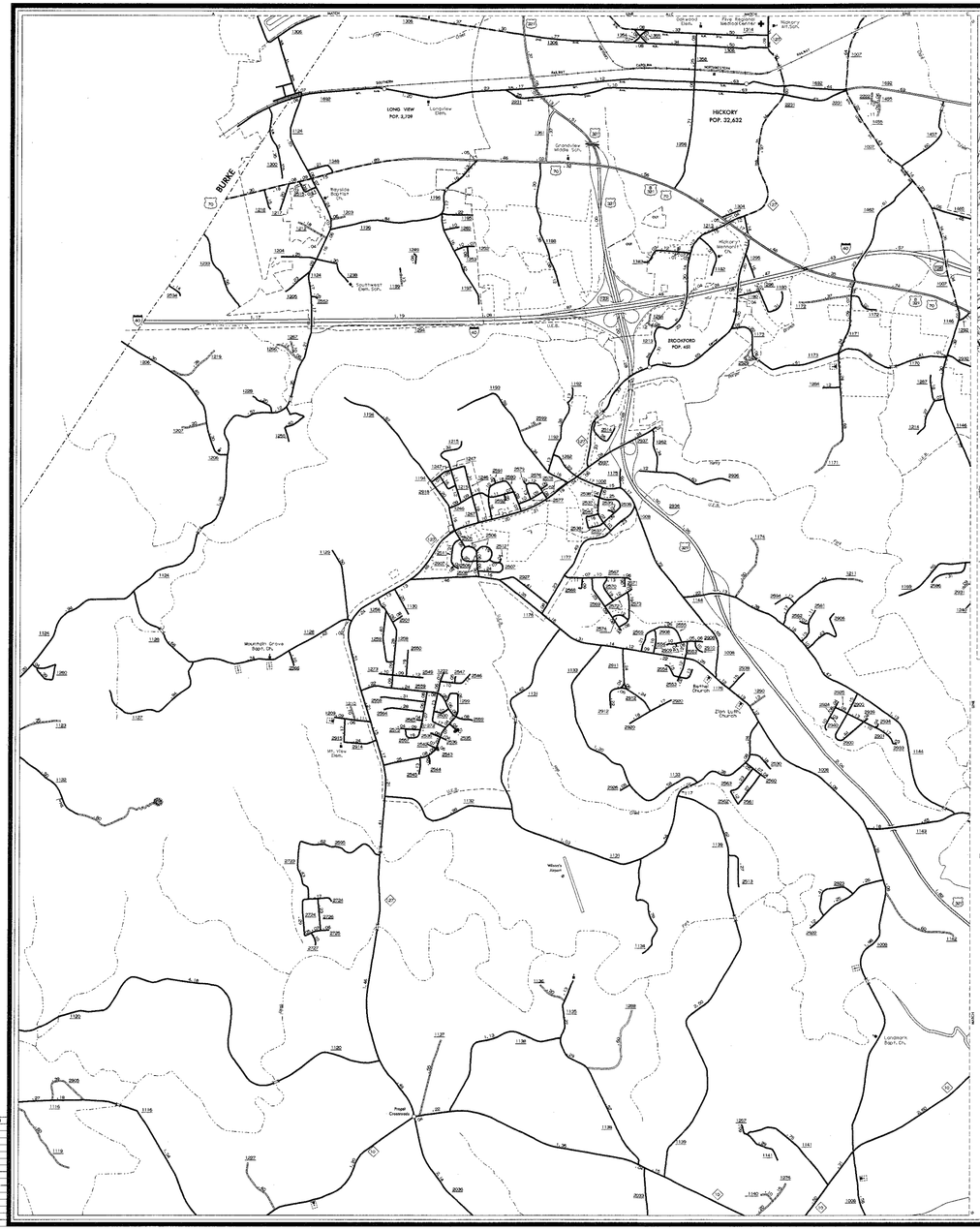

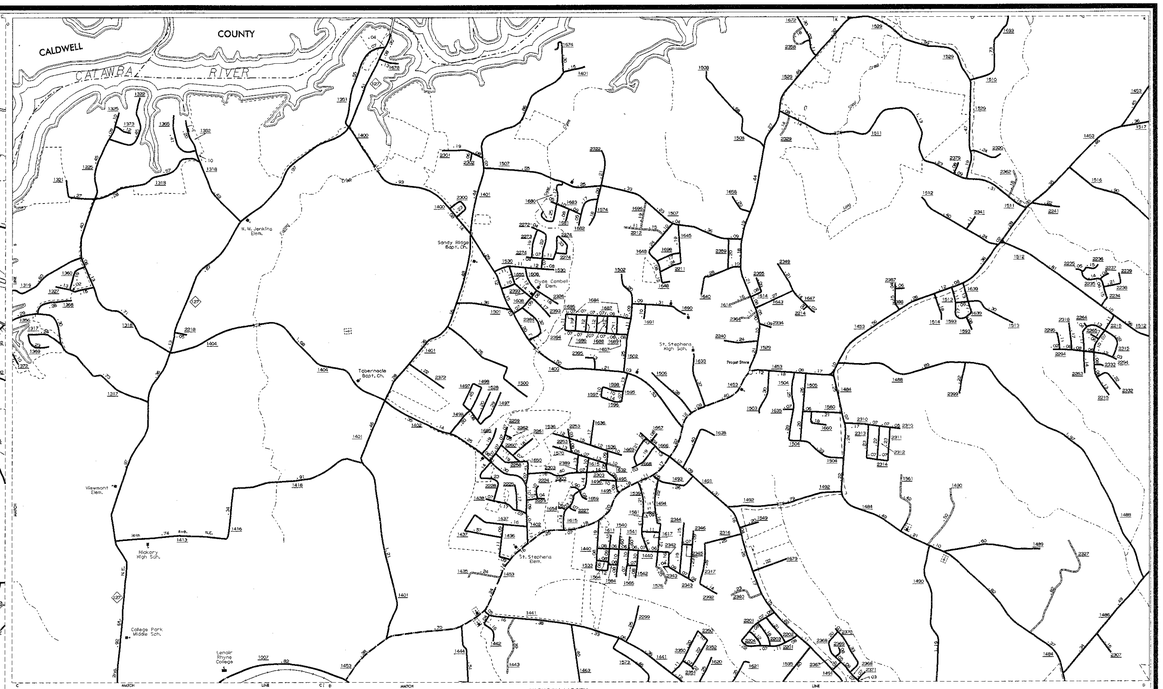

HICKORY NORTH

HICKORY
POP. 32,632

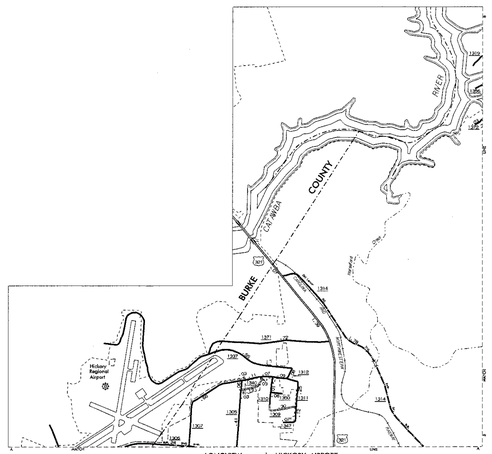

LONGVIEW and HICKORY AIRPORT

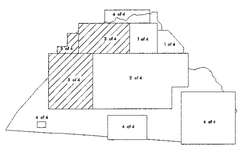



ENLARGED MUNICIPAL AND SUBURBAN AREAS

CATAWBA COUNTY

NORTH CAROLINA

PREPARED BY THE

NORTH CAROLINA DEPARTMENT OF TRANSPORTATION
DIVISION OF HIGHWAYS – GIS UNIT

IN COOPERATION WITH THE

U.S. DEPARTMENT OF TRANSPORTATION
FEDERAL HIGHWAY ADMINISTRATION

SCALE

0 1 MILES

10,000 FOOT GRID BASED ON NORTH CAROLINA PLANE COORDINATE SYSTEM

PROJECTION: MERCATOR

SHEET 3 OF 4

CATAWBA SHT 3

COPIES OF THIS MAP ARE AVAILABLE TO THE PUBLIC AT A NOMINAL COST ADDRESS: MAPS, N.C. DEPARTMENT OF TRANSPORTATION DIVISION OF HIGHWAYS RALEIGH, NORTH CAROLINA, 27611

REVISED
JW 10/95
KDR 3-1-99
DW 7/00/99

DIVISION 12 DISTRICT 3 CATAWBA COUNTY NORTH CAROLINA 035





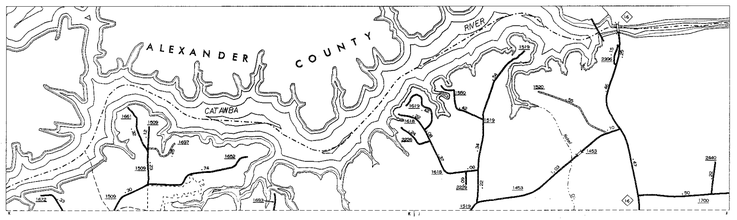

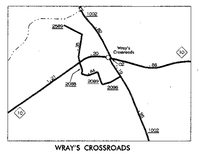

WRAY'S CROSSROADS

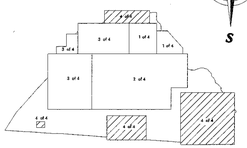

N

S

ENLARGED MUNICIPAL AND SUBURBAN AREAS

CATAWBA COUNTY

NORTH CAROLINA

PREPARED BY THE

NORTH CAROLINA DEPARTMENT OF TRANSPORTATION
DIVISION OF HIGHWAYS - GIS UNIT

IN COOPERATION WITH THE

U.S.DEPARTMENT OF TRANSPORTATION
FEDERAL HIGHWAY ADMINISTRATION

SCALE

1 0 1 MILES

NLSDE FOOT GRID BASED ON NORTH CAROLINA PLANE COORDINATE SYSTEM

PROJECTION PROJECTION

SHEET 4 OF 4

COPIES OF THIS MAP ARE AVAILABLE TO THE PUBLIC AT A NOMINAL COST. ADDRESS: MAPS, N.C. DEPARTMENT OF TRANSPORTATION DIVISION OF HIGHWAYS RALEIGH, NORTH CAROLINA, 27611

REVISED

CATAWBA SUP. 3

DIVISION 10 DISTRICT 2 CATAWBA COUNTY NORTH CAROLINA 035

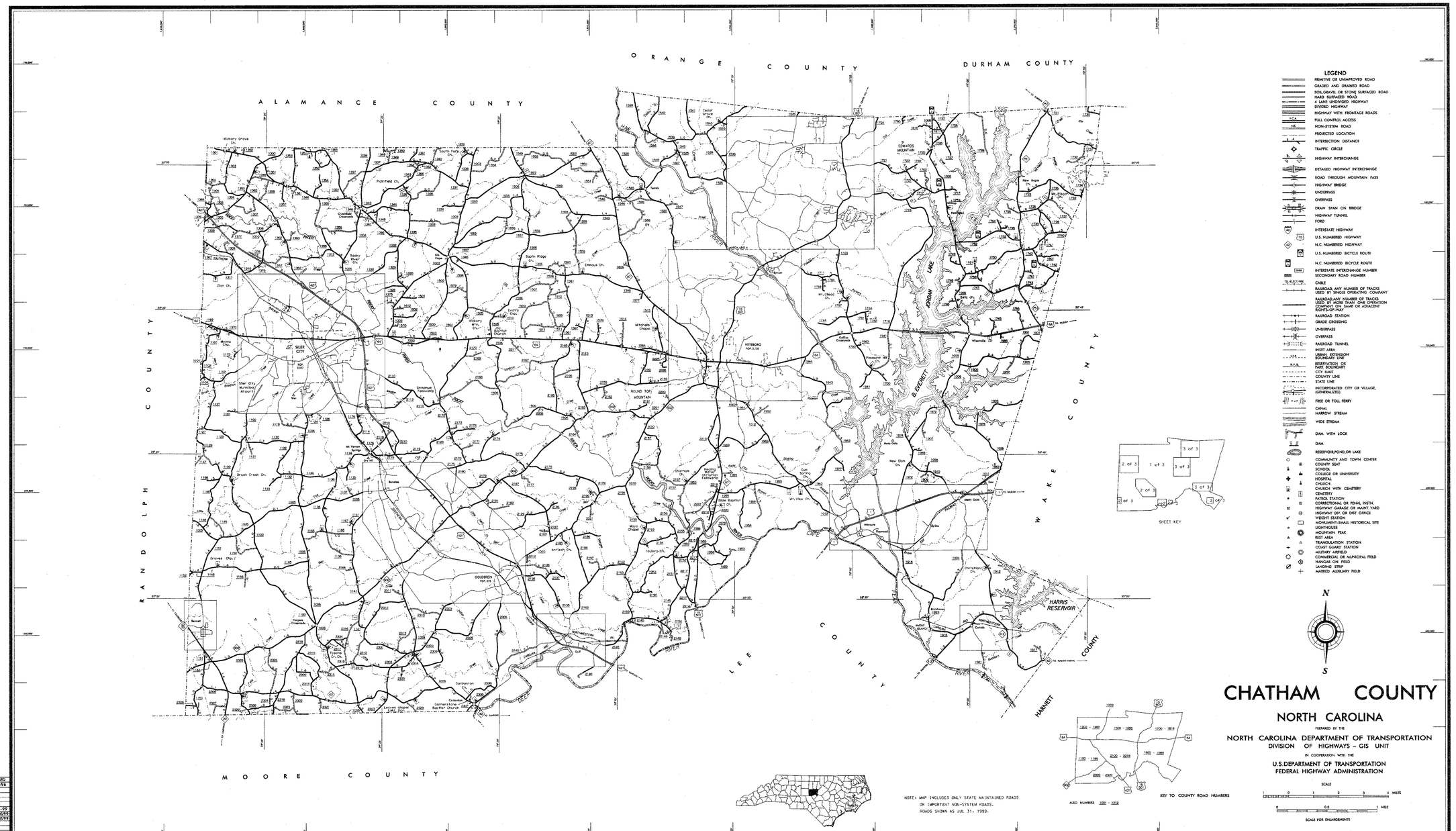

LEGEND

- PRIMITIVE OR UNIMPROVED ROAD
- GRADED AND DRAINED ROAD
- SOIL,GRAVEL OR STONE SURFACED ROAD
- HARD SURFACED ROAD
- 4 LANE UNDIVIDED HIGHWAY
- DIVIDED HIGHWAY
- HIGHWAY WITH FRONTAGE ROADS
- FULL CONTROL ACCESS
- NON-SYSTEM ROAD
- PROJECTED LOCATION
- INTERSECTION DISTANCE
- TRAFFIC CIRCLE
- HIGHWAY INTERCHANGE
- DETAILED HIGHWAY INTERCHANGE
- ROAD THROUGH MOUNTAIN PASS
- HIGHWAY BRIDGE
- UNDERPASS
- OVERPASS
- DRAW SPAN ON BRIDGE
- HIGHWAY TUNNEL
- FORD
- INTERSTATE HIGHWAY
- U.S. NUMBERED HIGHWAY
- N.C. NUMBERED HIGHWAY
- U.S. NUMBERED BICYCLE ROUTE
- N.C. NUMBERED BICYCLE ROUTE
- INTERSTATE INTERCHANGE NUMBER
- SECONDARY ROAD NUMBER
- CABLE
- RAILROAD, ANY NUMBER OF TRACKS USED BY SINGLE OPERATING COMPANY
- RAILROAD,ANY NUMBER OF TRACKS USED BY MORE THAN ONE OPERATING COMPANY ON JOINT OR ADJACENT RIGHTS-OF-WAY
- RAILROAD STATION
- GRADE CROSSING
- UNDERPASS
- OVERPASS
- RAILROAD TUNNEL
- INSET AREA
- URBAN EXTENSION BOUNDARY LINE
- RESERVATION OR PARK BOUNDARY
- CITY LIMIT
- COUNTY LINE
- STATE LINE
- INCORPORATED CITY OR VILLAGE, (GENERALIZED)
- FREE OR TOLL FERRY
- CANAL
- NARROW STREAM
- WIDE STREAM
- DAM WITH LOCK
- DAM
- RESERVOIR,POND,OR LAKE
- COMMUNITY AND TOWN CENTER
- COUNTY SEAT
- SCHOOL
- COLLEGE OR UNIVERSITY
- HOSPITAL
- CHURCH
- CHURCH WITH CEMETERY
- CEMETERY
- PATROL STATION
- CORRECTIONAL OR PENAL INSTN.
- HIGHWAY GARAGE OR MAINT. YARD
- HIGHWAY DIV. OR DIST. OFFICE
- WEIGHT STATION
- MONUMENT-SMALL HISTORICAL SITE
- LIGHTHOUSE
- MOUNTAIN PEAK
- REST AREA
- TRIANGULATION STATION
- COAST GUARD STATION
- MILITARY AIRFIELD
- COMMERCIAL OR MUNICIPAL FIELD
- HANGAR ON FIELD
- LANDING STRIP
- MARKED AUXILIARY FIELD

N

S

CHATHAM COUNTY

NORTH CAROLINA

PREPARED BY THE

NORTH CAROLINA DEPARTMENT OF TRANSPORTATION
DIVISION OF HIGHWAYS – GIS UNIT

IN COOPERATION WITH THE

U.S.DEPARTMENT OF TRANSPORTATION
FEDERAL HIGHWAY ADMINISTRATION

SCALE

1 0 1 2 3 4 MILES

0 0.5 1 MILE

SCALE FOR ENLARGEMENTS

10,000 FOOT GRID BASED ON NORTH CAROLINA PLANE COORDINATE SYSTEM

HORIZONTAL PROJECTION

SHEET 1 OF 3

NOTE: MAP INCLUDES ONLY STATE MAINTAINED ROADS OR IMPORTANT NON-SYSTEM ROADS. ROADS SHOWN AS JUL 31, 1999.

COPIES OF THIS MAP ARE AVAILABLE TO THE PUBLIC AT A NOMINAL COST.
ADDRESS: MAPS, N.C. DEPARTMENT OF TRANSPORTATION
1548 MAIL SERVICE CENTER
RALEIGH, NORTH CAROLINA 27611

REVISED
EM 11/96
6/97
1/98
8/98
12/98
LM 1-3-99
LM 2/1/99
LM 7/21/99

CHATHAM

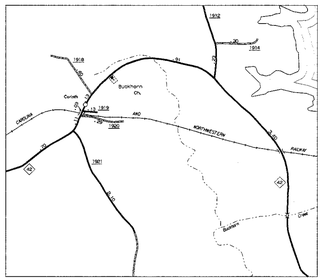

CORINTH

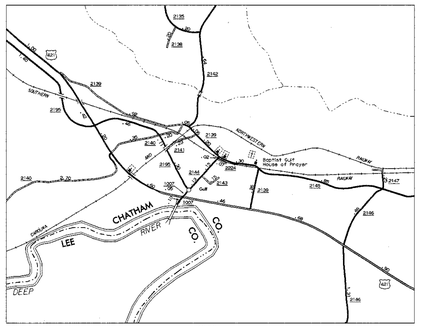

GULF

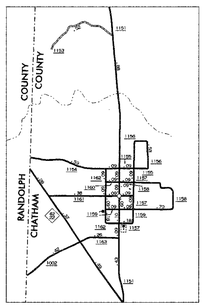

BENNETT

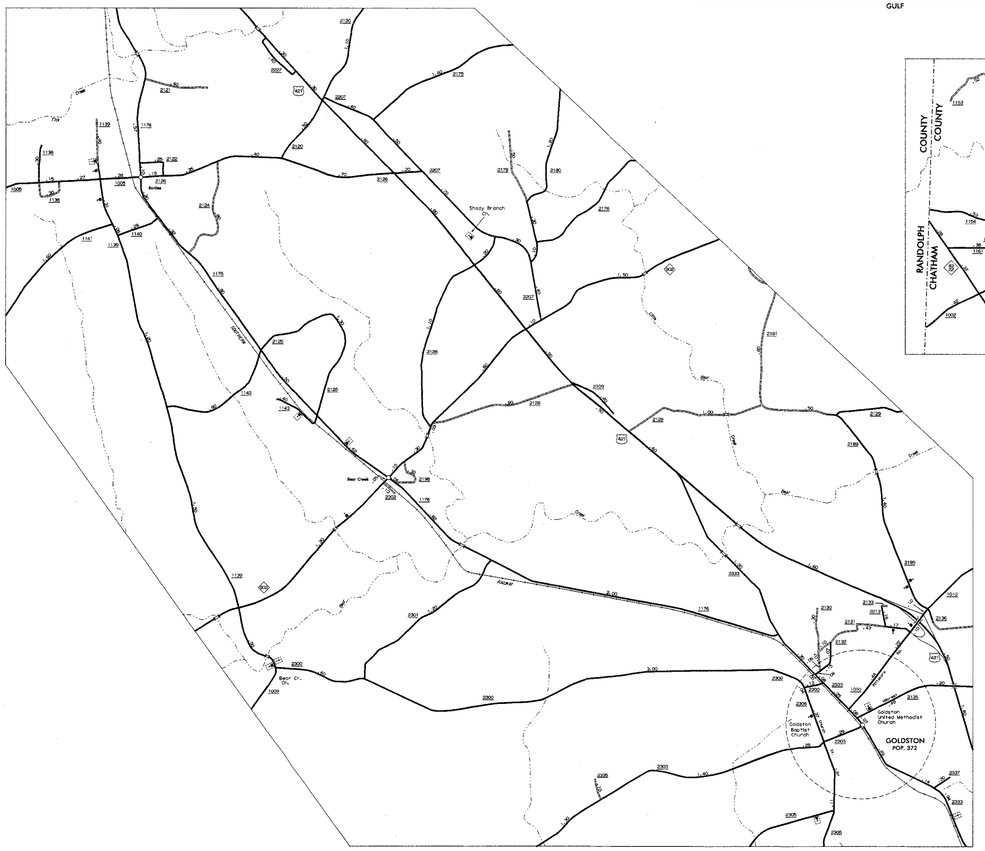

GOLDSTON

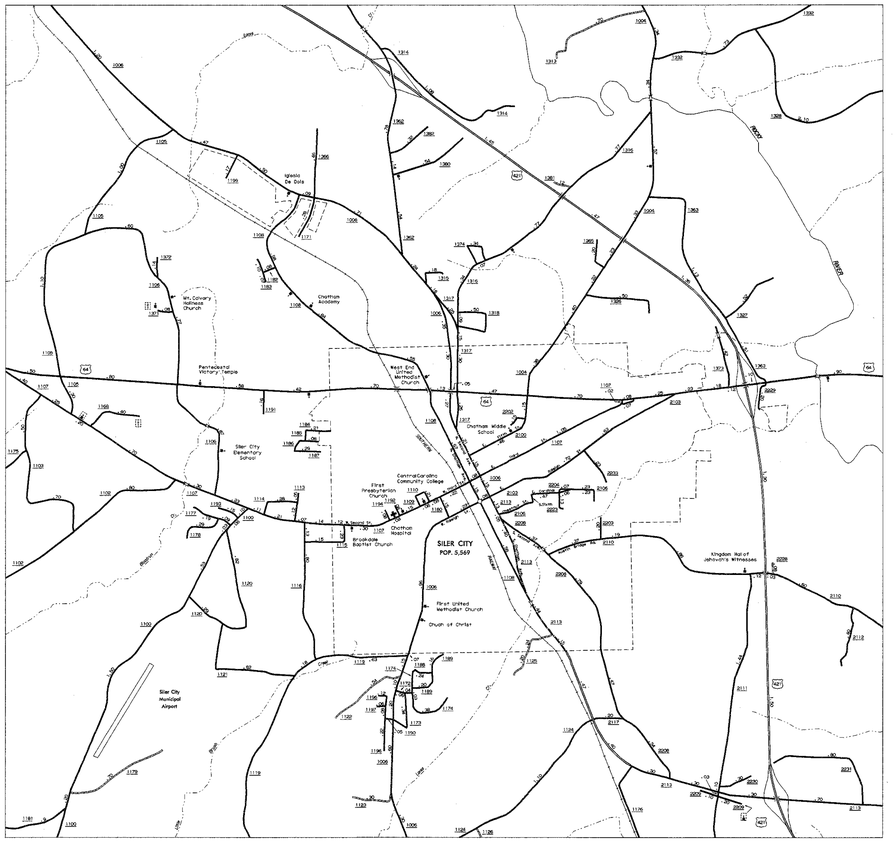

SILER CITY

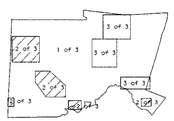

SHEET KEY



ENLARGED MUNICIPAL AND SUBURBAN AREAS

CHATHAM COUNTY

NORTH CAROLINA

PREPARED BY THE

NORTH CAROLINA DEPARTMENT OF TRANSPORTATION
DIVISION OF HIGHWAYS – GIS UNIT

IN COOPERATION WITH THE

U.S. DEPARTMENT OF TRANSPORTATION
FEDERAL HIGHWAY ADMINISTRATION

SCALE

1 0 1 MILES

10,000 FOOT GRID BASED ON NORTH CAROLINA PLANE COORDINATE SYSTEM

PROJECTION

SHEET 2 OF 3

DIVISION 8 DISTRICT 1 CHATHAM COUNTY NORTH CAROLINA 037

CHATHAM SUP. 1

COPIES OF THIS MAP ARE AVAILABLE TO THE PUBLIC AT A NOMINAL COST.
ADDRESS: MAPS, N.C. DEPARTMENT OF TRANSPORTATION
DIVISION OF HIGHWAYS
BALTIMORE, NORTH CAROLINA, 27601

REVISED
RN 1/1/96
6/1/97
1/1/98
8/1/98
12/1/98
LM 1-1-99
LM 3/31/99
LM 7/31/99

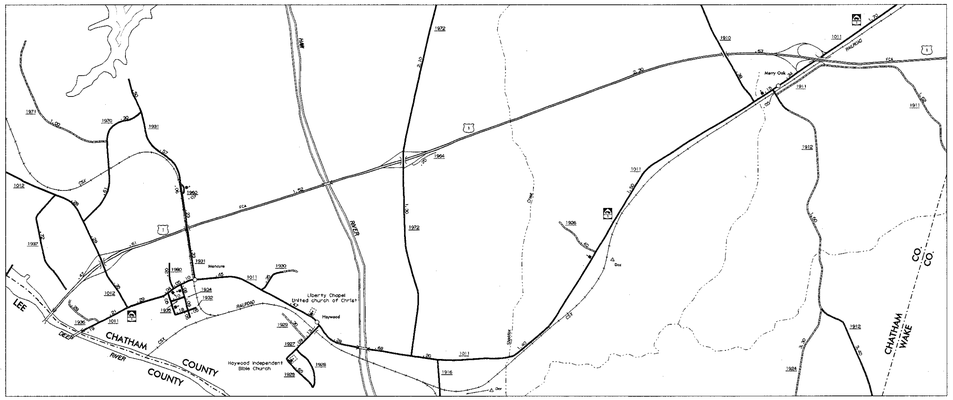

MONCURE





PITTSBORO
POP. 2,130

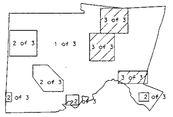

SHEET KEY

N

S

ENLARGED MUNICIPAL AND SUBURBAN AREAS

CHATHAM COUNTY

NORTH CAROLINA

PREPARED BY THE

NORTH CAROLINA DEPARTMENT OF TRANSPORTATION
DIVISION OF HIGHWAYS - GIS UNIT

IN COOPERATION WITH THE

U.S. DEPARTMENT OF TRANSPORTATION
FEDERAL HIGHWAY ADMINISTRATION

SCALE

1 0 1 MILES

10,000 FOOT GRID BASED ON NORTH CAROLINA PLANE COORDINATE SYSTEM

HOUSING PROJECTION

SHEET 3 OF 3

CHATHAM SHT 3

COPIES OF THIS MAP ARE AVAILABLE TO THE PUBLIC AT A NOMINAL COST.

ADDRESS: MAPS, N.C. DEPARTMENT OF TRANSPORTATION
TRANSPORTATION BUILDING
RALEIGH, NORTH CAROLINA, 27611

REVISED
RN 1/98
6/97
1/98
6/98
12/98
LM 1-99
LM 3/1/99
LM 7/1/99

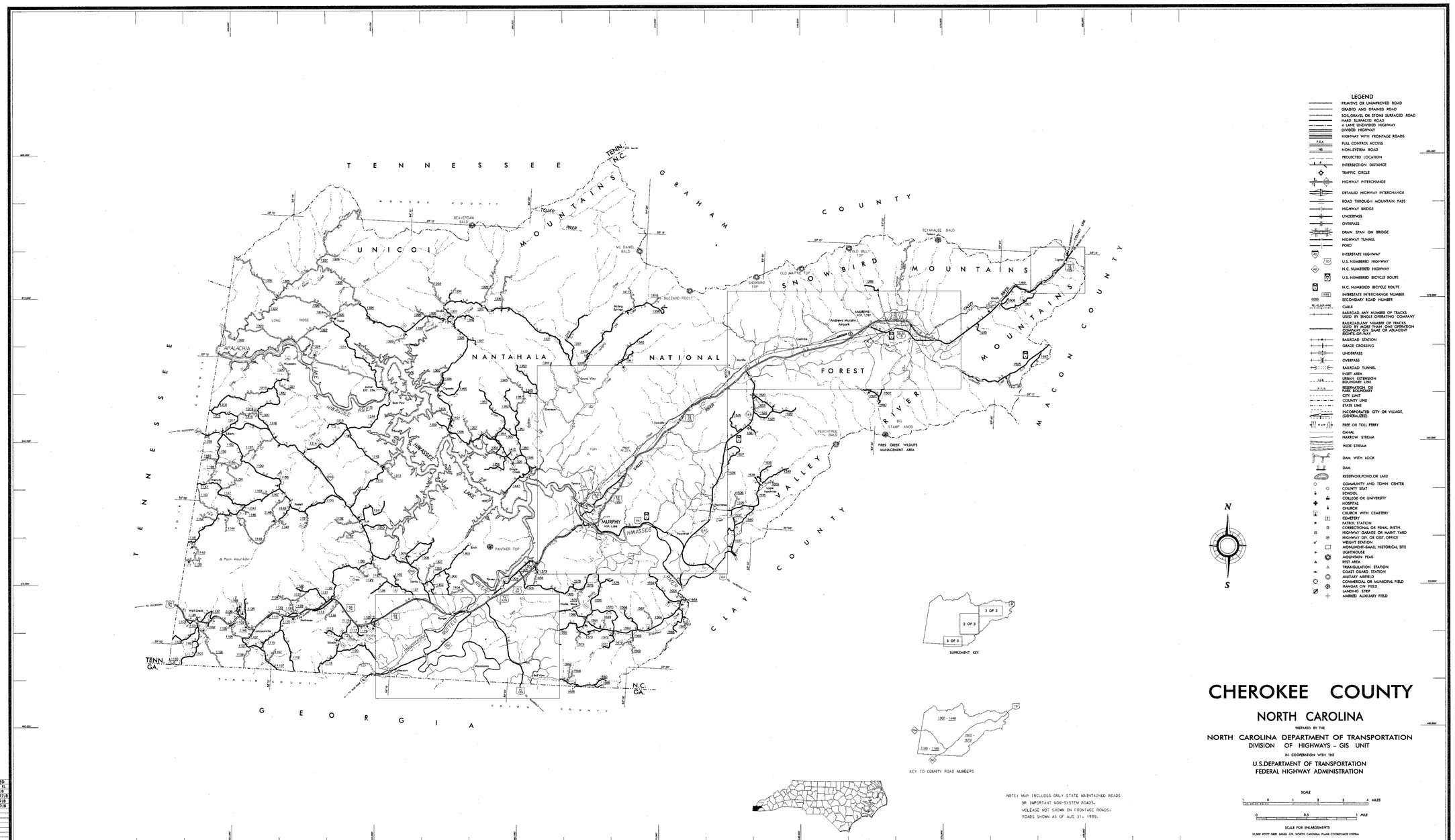

TENNESSEE
GRAHAM COUNTY
MACON COUNTY
CLAY COUNTY
GEORGIA
UNICOI MOUNTAINS
NANTAHALA NATIONAL FOREST
SNOWBIRD MOUNTAINS
VALLEY RIVER
HIWASSEE RIVER
HIWASSEE LAKE
APALACHIA LAKE
MURPHY
TENN. N.C.
TENN. GA.
N.C. GA.
LEGEND
PRIMITIVE OR UNIMPROVED ROAD
GRADED AND DRAINED ROAD
SOIL,GRAVEL OR STONE SURFACED ROAD
HARD SURFACED ROAD
4 LANE UNDIVIDED HIGHWAY
DIVIDED HIGHWAY
HIGHWAY WITH FRONTAGE ROADS
FULL CONTROL ACCESS
NON-SYSTEM ROAD
PROJECTED LOCATION
INTERSECTION DISTANCE
TRAFFIC CIRCLE
HIGHWAY INTERCHANGE
DETAILED HIGHWAY INTERCHANGE
ROAD THROUGH MOUNTAIN PASS
HIGHWAY BRIDGE
UNDERPASS
OVERPASS
DRAW SPAN ON BRIDGE
HIGHWAY TUNNEL
FORD
INTERSTATE HIGHWAY
U.S. NUMBERED HIGHWAY
N.C. NUMBERED HIGHWAY
U.S. NUMBERED BICYCLE ROUTE
N.C. NUMBERED BICYCLE ROUTE
INTERSTATE INTERCHANGE NUMBER
SECONDARY ROAD NUMBER
CABLE
RAILROAD, ANY NUMBER OF TRACKS USED BY SINGLE OPERATING COMPANY
RAILROAD,ANY NUMBER OF TRACKS USED BY MORE THAN ONE OPERATION COMPANY ON SAME OR ADJACENT RIGHTS-OF-WAY
RAILROAD STATION
GRADE CROSSING
UNDERPASS
OVERPASS
RAILROAD TUNNEL
INSET AREA
URBAN EXTENSION BOUNDARY LINE
RESERVATION OR PARK BOUNDARY
CITY LIMIT
COUNTY LINE
STATE LINE
INCORPORATED CITY OR VILLAGE, (GENERALIZED)
FREE OR TOLL FERRY
CANAL
NARROW STREAM
WIDE STREAM
DAM WITH LOCK
DAM
RESERVOIR,POND,OR LAKE
COMMUNITY AND TOWN CENTER
COUNTY SEAT
SCHOOL
COLLEGE OR UNIVERSITY
HOSPITAL
CHURCH
CHURCH WITH CEMETERY
CEMETERY
PATROL STATION
CORRECTIONAL OR PENAL INSTN.
HIGHWAY GARAGE OR MAINT. YARD
HIGHWAY DIV. OR DIST. OFFICE
WEIGHT STATION
MONUMENT-SMALL HISTORICAL SITE
LIGHTHOUSE
MOUNTAIN PEAK
REST AREA
TRIANGULATION STATION
COAST GUARD STATION
MILITARY AIRFIELD
COMMERCIAL OR MUNICIPAL FIELD
HANGAR ON FIELD
LANDING STRIP
MARKED AUXILIARY FIELD
N
S
SUPPLEMENT KEY
KEY TO COUNTY ROAD NUMBERS
NOTE: MAP INCLUDES ONLY STATE MAINTAINED ROADS OR IMPORTANT NON-SYSTEM ROADS. MILEAGE NOT SHOWN ON FRONTAGE ROADS. ROADS SHOWN AS OF AUG 31, 1999.
CHEROKEE COUNTY
NORTH CAROLINA
PREPARED BY THE
NORTH CAROLINA DEPARTMENT OF TRANSPORTATION
DIVISION OF HIGHWAYS - GIS UNIT
IN COOPERATION WITH THE
U.S.DEPARTMENT OF TRANSPORTATION
FEDERAL HIGHWAY ADMINISTRATION
SCALE
SCALE FOR ENLARGEMENTS
SHEET 1 OF 3
CHEROKEE COUNTY
NORTH CAROLINA
039

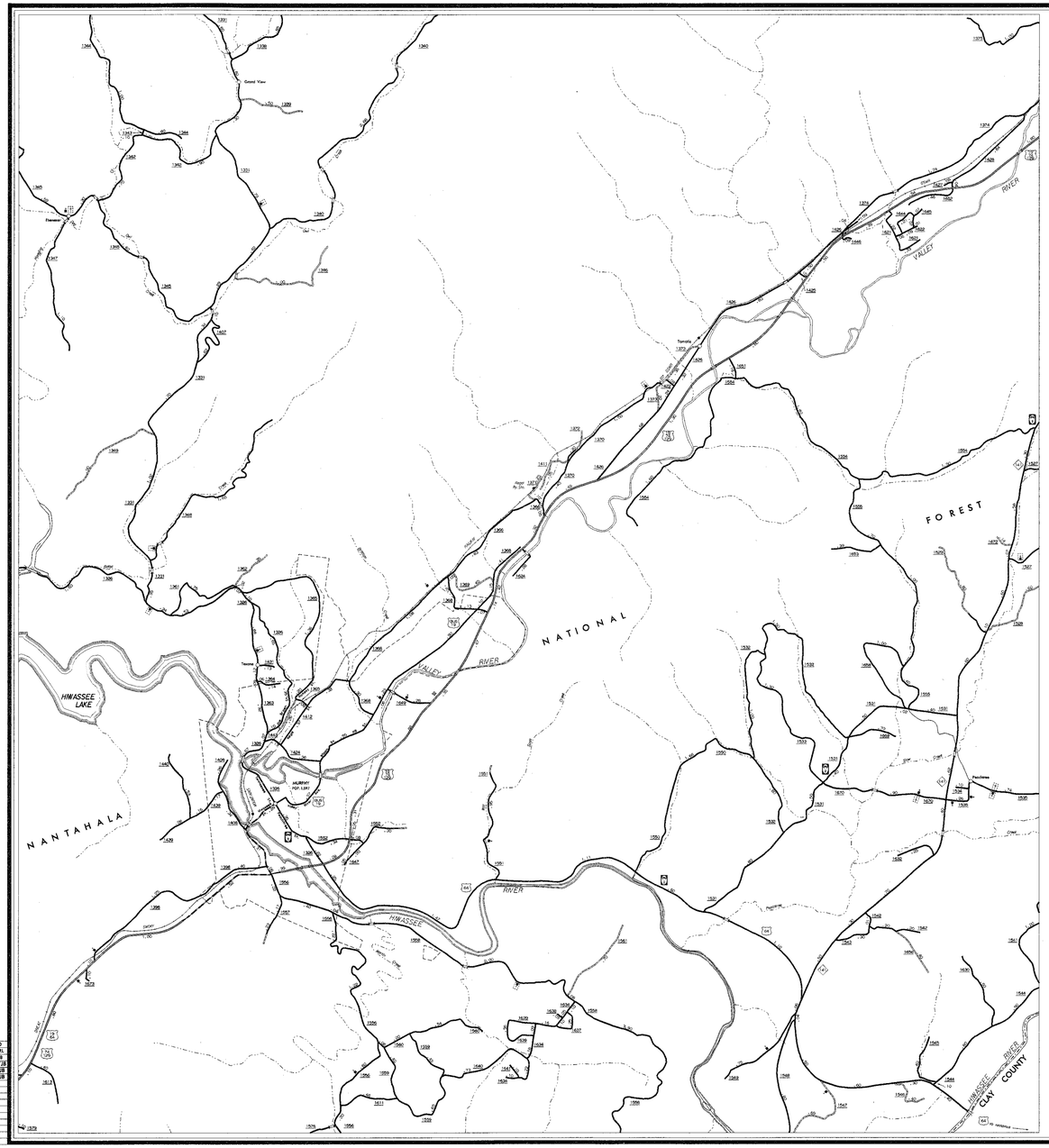

MURPHY AND VICINITY

COPIES OF THIS MAP ARE AVAILABLE TO THE PUBLIC AT A MINIMAL COST.
ADDRESS: MAPS, N.C. DEPARTMENT OF TRANSPORTATION
1548 MAIL SERVICE CENTER
RALEIGH, NORTH CAROLINA, 27611

REVISED
4-1-96 RL
5-1-97JB
12-22-97JB
3-31-98JB
5-31-99JB

N

S

ENLARGED MUNICIPAL AND SUBURBAN AREAS

CHEROKEE COUNTY

NORTH CAROLINA

PREPARED BY THE

NORTH CAROLINA DEPARTMENT OF TRANSPORTATION
DIVISION OF HIGHWAYS - GIS UNIT

IN COOPERATION WITH THE

U.S.DEPARTMENT OF TRANSPORTATION
FEDERAL HIGHWAY ADMINISTRATION

SCALE

1 0 1 MILES

SHEET 2 OF 3

CHEROKEE SUP.1

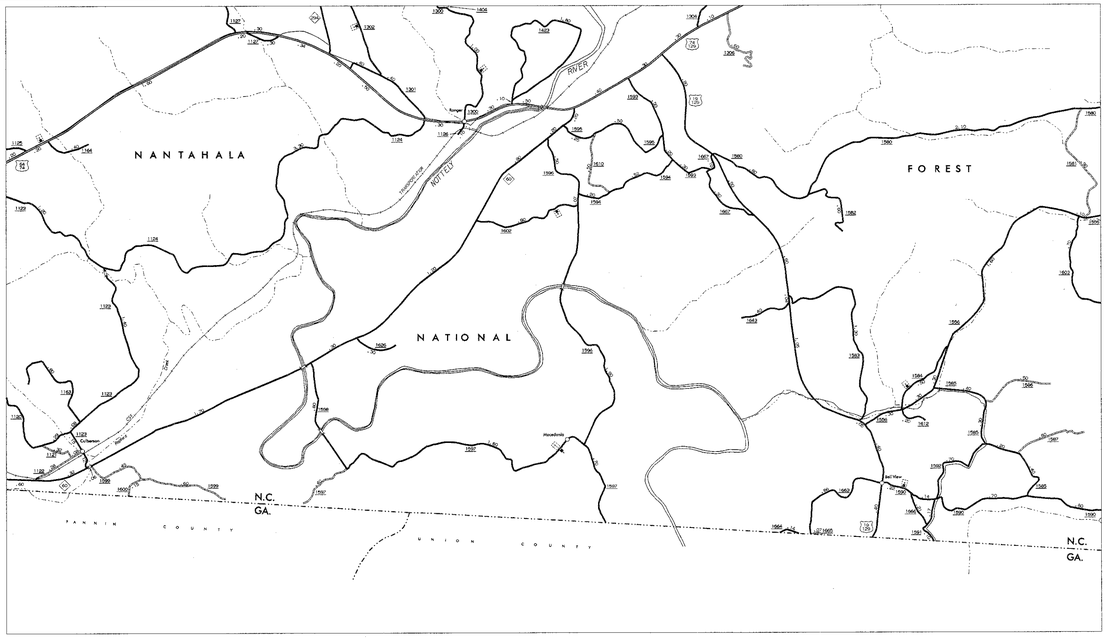
NANTAHALA
NATIONAL
FOREST
RANGER
Hiawassee
N.C.
GA.
N.C.
GA.
RIVER
RIVER
RIVER

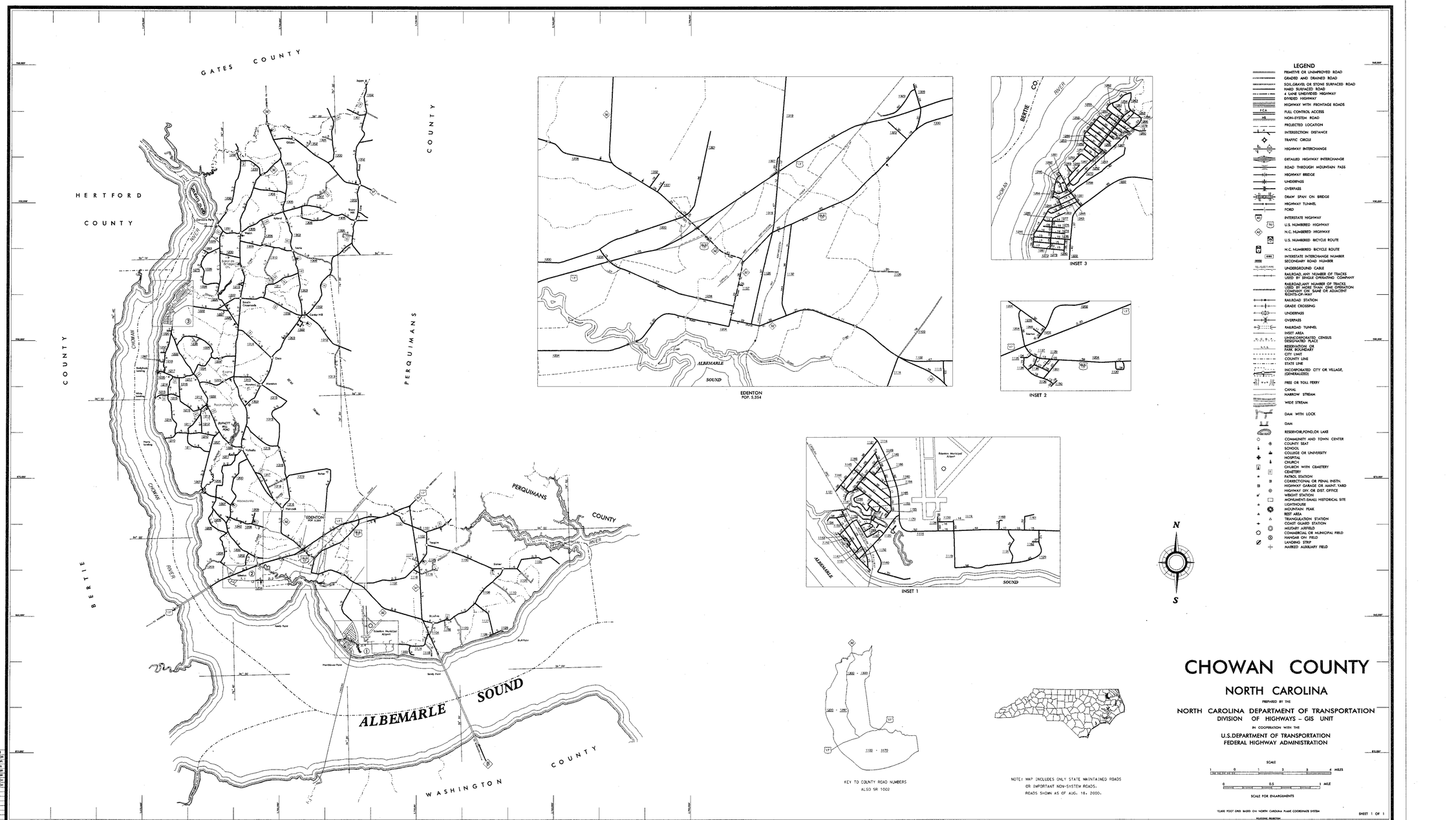
GATES COUNTY
HERTFORD COUNTY
PERQUIMANS COUNTY
BERTIE COUNTY
WASHINGTON COUNTY
CHOWAN RIVER
ALBEMARLE SOUND
EDENTON
POP. 5,354
INSET 1
INSET 2
INSET 3
LEGEND
PRIMITIVE OR UNIMPROVED ROAD
GRADED AND DRAINED ROAD
SOIL,GRAVEL OR STONE SURFACED ROAD
HARD SURFACED ROAD
4 LANE UNDIVIDED HIGHWAY
DIVIDED HIGHWAY
HIGHWAY WITH FRONTAGE ROADS
FULL CONTROL ACCESS
NON-SYSTEM ROAD
PROJECTED LOCATION
INTERSECTION DISTANCE
TRAFFIC CIRCLE
HIGHWAY INTERCHANGE
DETAILED HIGHWAY INTERCHANGE
ROAD THROUGH MOUNTAIN PASS
HIGHWAY BRIDGE
UNDERPASS
OVERPASS
DRAW SPAN ON BRIDGE
HIGHWAY TUNNEL
FORD
INTERSTATE HIGHWAY
U.S. NUMBERED HIGHWAY
N.C. NUMBERED HIGHWAY
U.S. NUMBERED BICYCLE ROUTE
N.C. NUMBERED BICYCLE ROUTE
INTERSTATE INTERCHANGE NUMBER
SECONDARY ROAD NUMBER
UNDERGROUND CABLE
RAILROAD,ANY NUMBER OF TRACKS USED BY SINGLE OPERATING COMPANY
RAILROAD,ANY NUMBER OF TRACKS USED BY MORE THAN ONE OPERATION COMPANY ON SAME OR ADJACENT RIGHTS-OF-WAY
RAILROAD STATION
GRADE CROSSING
UNDERPASS
OVERPASS
RAILROAD TUNNEL
INSET AREA
UNINCORPORATED CENSUS DESIGNATED PLACE
RESERVATION OR PARK BOUNDARY
CITY LIMIT
COUNTY LINE
STATE LINE
INCORPORATED CITY OR VILLAGE, (GENERALIZED)
FREE OR TOLL FERRY
CANAL
NARROW STREAM
WIDE STREAM
DAM WITH LOCK
DAM
RESERVOIR,POND,OR LAKE
COMMUNITY AND TOWN CENTER
COUNTY SEAT
SCHOOL
COLLEGE OR UNIVERSITY
HOSPITAL
CHURCH
CHURCH WITH CEMETERY
CEMETERY
PATROL STATION
CORRECTIONAL OR PENAL INSTN.
HIGHWAY GARAGE OR MAINT. YARD
HIGHWAY DIV. OR DIST. OFFICE
WEIGHT STATION
MONUMENT-SMALL HISTORICAL SITE
LIGHTHOUSE
MOUNTAIN PEAK
REST AREA
TRIANGULATION STATION
COAST GUARD STATION
MILITARY AIRFIELD
COMMERCIAL OR MUNICIPAL FIELD
HANGAR ON FIELD
LANDING STRIP
MARKED AUXILIARY FIELD
N
S
KEY TO COUNTY ROAD NUMBERS
ALSO SR 1002
NOTE: MAP INCLUDES ONLY STATE MAINTAINED ROADS OR IMPORTANT NON-SYSTEM ROADS. ROADS SHOWN AS OF AUG. 18, 2000.
CHOWAN COUNTY
NORTH CAROLINA
PREPARED BY THE
NORTH CAROLINA DEPARTMENT OF TRANSPORTATION
DIVISION OF HIGHWAYS - GIS UNIT
IN COOPERATION WITH THE
U.S.DEPARTMENT OF TRANSPORTATION
FEDERAL HIGHWAY ADMINISTRATION
SCALE
SCALE FOR ENLARGEMENTS
SHEET 1 OF 1
CHOWAN COUNTY
NORTH CAROLINA
041

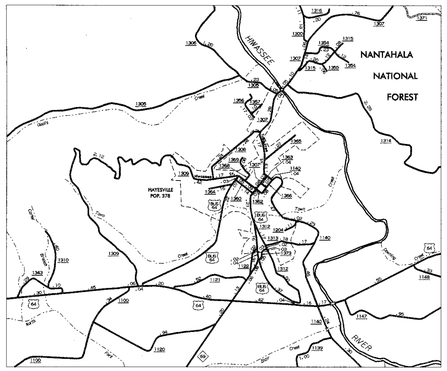

HAYESVILLE

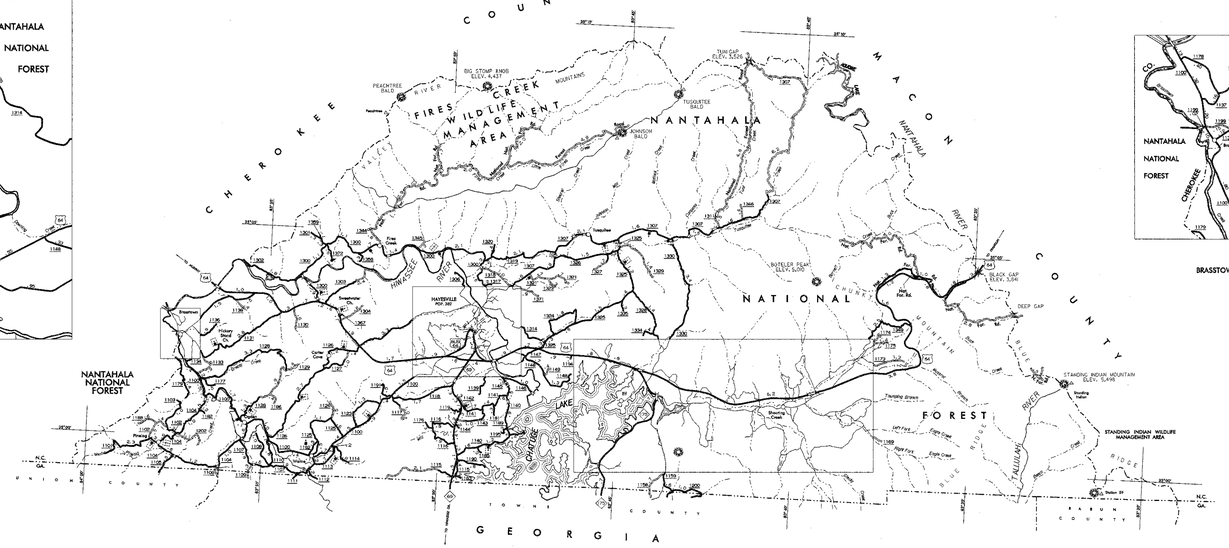

BRASSTOWN

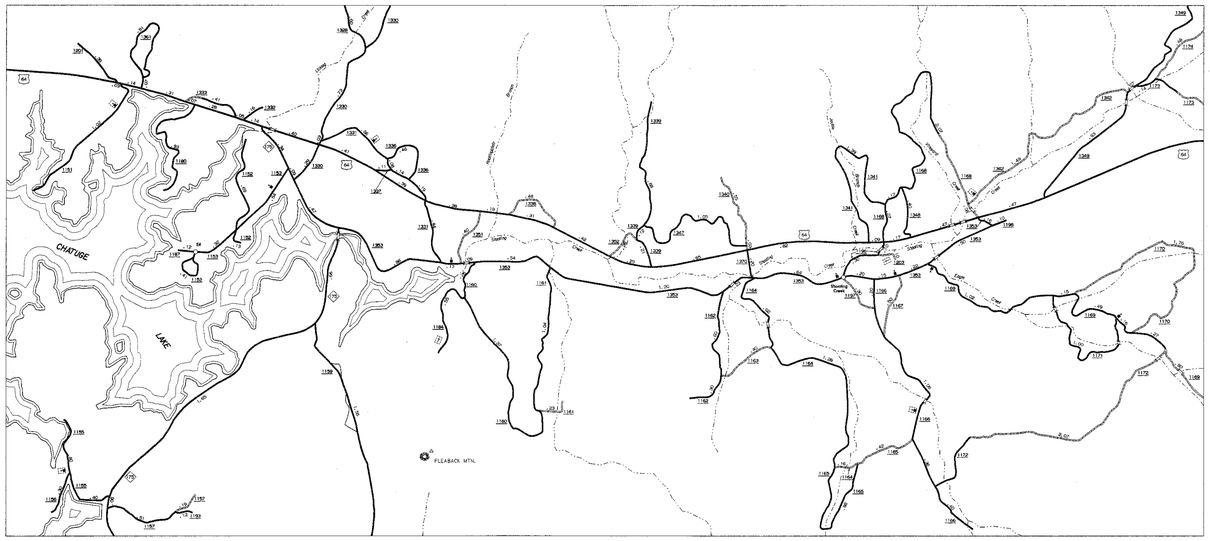

SHOOTING CREEK

NOTE: MAP INCLUDES ONLY STATE MAINTAINED ROADS OR IMPORTANT NON-SYSTEM ROADS. MILEAGE NOT SHOWN ON FRONTAGE ROADS. ROADS SHOWN AS OF SEPT. 1, 1999.



KEY TO COUNTY ROAD NUMBERS



LEGEND

- PRIMITIVE OR UNIMPROVED ROAD
- GRADED AND DRAINED ROAD
- SOIL/GRAVEL OR STONE SURFACED ROAD
- HARD SURFACED ROAD
- 4 LANE UNDIVIDED HIGHWAY
- DIVIDED HIGHWAY
- HIGHWAY WITH FRONTAGE ROADS
- FULL CONTROL ACCESS
- NON-SYSTEM ROAD
- PROJECTED LOCATION
- INTERSECTION DISTANCE
- TRAFFIC CIRCLE
- HIGHWAY INTERCHANGE
- DETAILED HIGHWAY INTERCHANGE
- ROAD THROUGH MOUNTAIN PASS
- HIGHWAY BRIDGE
- UNDERPASS
- OVERPASS
- DRAW SPAN ON BRIDGE
- HIGHWAY TUNNEL
- FORD
- INTERSTATE HIGHWAY
- U.S. NUMBERED HIGHWAY
- N.C. NUMBERED HIGHWAY
- U.S. NUMBERED BICYCLE ROUTE
- N.C. NUMBERED BICYCLE ROUTE
- INTERSTATE INTERCHANGE NUMBER / SECONDARY ROAD NUMBER
- UNDERGROUND CABLE
- RAILROAD; ANY NUMBER OF TRACKS USED BY SINGLE OPERATING COMPANY
- RAILROAD; ANY NUMBER OF TRACKS USED BY MORE THAN ONE OPERATION COMPANY ON SAME OR ADJACENT RIGHTS-OF-WAY
- RAILROAD STATION
- GRADE CROSSING
- UNDERPASS
- OVERPASS
- RAILROAD TUNNEL
- INSET AREA
- UNINCORPORATED CENSUS DESIGNATED PLACE
- RESERVATION OR PARK BOUNDARY
- CITY LIMIT
- COUNTY LINE
- STATE LINE
- INCORPORATED CITY OR VILLAGE, GENERALIZED
- FREE OR TOLL FERRY
- CANAL
- NARROW STREAM
- WIDE STREAM
- DAM WITH LOCK
- DAM
- RESERVOIR,POND,OR LAKE
- COMMUNITY AND TOWN CENTER
- COUNTY SEAT
- SCHOOL
- COLLEGE OR UNIVERSITY
- HOSPITAL
- CHURCH
- CHURCH WITH CEMETERY
- CEMETERY
- PATROL STATION
- CORRECTIONAL OR PENAL INSTN.
- HIGHWAY GARAGE OR MAINT. YARD
- HIGHWAY DIV. OR DIST. OFFICE
- WEIGHT STATION
- MONUMENT-SMALL HISTORICAL SITE
- LIGHTHOUSE
- MOUNTAIN PEAK
- REST AREA
- TRIANGULATION STATION
- COAST GUARD STATION
- MILITARY AIRFIELD
- COMMERCIAL OR MUNICIPAL FIELD
- HANGAR ON FIELD
- LANDING STRIP
- MARKED AUXILIARY FIELD

CLAY COUNTY

NORTH CAROLINA

PREPARED BY THE

NORTH CAROLINA DEPARTMENT OF TRANSPORTATION
DIVISION OF HIGHWAYS - GIS UNIT

IN COOPERATION WITH THE

U.S. DEPARTMENT OF TRANSPORTATION
FEDERAL HIGHWAY ADMINISTRATION

SCALE

1 0 1 2 3 4 MILES

0 0.5 1 MILE

SCALE FOR ENLARGEMENTS

10,000 FOOT GRID BASED ON NORTH CAROLINA PLANE COORDINATE SYSTEM

POLYCONIC PROJECTION

SHEET 1 OF 1

COPIES OF THIS MAP ARE AVAILABLE
FOR $1.00 EACH PLUS HANDLING
ADDRESS: N.C. DEPARTMENT OF TRANSPORTATION
DIVISION OF HIGHWAYS
RALEIGH, NORTH CAROLINA 27611

REVISED
10-2-95 JMB
7-1-97 JMB
12-22-97 JMB
6-1-99 JMB
9-1-99 JMB

CLAY


BURKE COUNTY
CATAWBA CO.
LINCOLN COUNTY
RUTHERFORD COUNTY
GASTON COUNTY
CHEROKEE COUNTY
YORK COUNTY
SOUTH CAROLINA
SHELBY
KINGS MOUNTAIN
BOILING SPRINGS
KINGSTOWN
POLKVILLE
LATTIMORE
MOORESBORO
BELWOOD
LAWNDALE
FALLSTON
HARO
PATTERSON SPRINGS
GROVER
BEAR CREEK
CROWDERS MTN.
KINGS MTN. NATIONAL MILITARY PARK
KINGS MOUNTAIN RESERVOIR
BROAD RIVER
FIRST BROAD RIVER
SECOND BROAD RIVER
THIRD BROAD RIVER
FOURTH BROAD RIVER
FIFTH BROAD RIVER
SIXTH BROAD RIVER
SEVENTH BROAD RIVER
EIGHTH BROAD RIVER
NINTH BROAD RIVER
TENTH BROAD RIVER
ELEVENTH BROAD RIVER
TWELFTH BROAD RIVER
THIRTEENTH BROAD RIVER
FOURTEENTH BROAD RIVER
FIFTEENTH BROAD RIVER
SIXTEENTH BROAD RIVER
SEVENTEENTH BROAD RIVER
EIGHTEENTH BROAD RIVER
NINETEENTH BROAD RIVER
TWENTIETH BROAD RIVER
TWENTY-FIRST BROAD RIVER
TWENTY-SECOND BROAD RIVER
TWENTY-THIRD BROAD RIVER
TWENTY-FOURTH BROAD RIVER
TWENTY-FIFTH BROAD RIVER
TWENTY-SIXTH BROAD RIVER
TWENTY-SEVENTH BROAD RIVER
TWENTY-EIGHTH BROAD RIVER
TWENTY-NINTH BROAD RIVER
THIRTIETH BROAD RIVER
THIRTY-FIRST BROAD RIVER
THIRTY-SECOND BROAD RIVER
THIRTY-THIRD BROAD RIVER
THIRTY-FOURTH BROAD RIVER
THIRTY-FIFTH BROAD RIVER
THIRTY-SIXTH BROAD RIVER
THIRTY-SEVENTH BROAD RIVER
THIRTY-EIGHTH BROAD RIVER
THIRTY-NINTH BROAD RIVER
FORTIETH BROAD RIVER
FORTY-FIRST BROAD RIVER
FORTY-SECOND BROAD RIVER
FORTY-THIRD BROAD RIVER
FORTY-FOURTH BROAD RIVER
FORTY-FIFTH BROAD RIVER
FORTY-SIXTH BROAD RIVER
FORTY-SEVENTH BROAD RIVER
FORTY-EIGHTH BROAD RIVER
FORTY-NINTH BROAD RIVER
FIFTIETH BROAD RIVER
FIFTY-FIRST BROAD RIVER
FIFTY-SECOND BROAD RIVER
FIFTY-THIRD BROAD RIVER
FIFTY-FOURTH BROAD RIVER
FIFTY-FIFTH BROAD RIVER
FIFTY-SIXTH BROAD RIVER
FIFTY-SEVENTH BROAD RIVER
FIFTY-EIGHTH BROAD RIVER
FIFTY-NINTH BROAD RIVER
SIXTIETH BROAD RIVER
SIXTY-FIRST BROAD RIVER
SIXTY-SECOND BROAD RIVER
SIXTY-THIRD BROAD RIVER
SIXTY-FOURTH BROAD RIVER
SIXTY-FIFTH BROAD RIVER
SIXTY-SIXTH BROAD RIVER
SIXTY-SEVENTH BROAD RIVER
SIXTY-EIGHTH BROAD RIVER
SIXTY-NINTH BROAD RIVER
SEVENTIETH BROAD RIVER
SEVENTY-FIRST BROAD RIVER
SEVENTY-SECOND BROAD RIVER
SEVENTY-THIRD BROAD RIVER
SEVENTY-FOURTH BROAD RIVER
SEVENTY-FIFTH BROAD RIVER
SEVENTY-SIXTH BROAD RIVER
SEVENTY-SEVENTH BROAD RIVER
SEVENTY-EIGHTH BROAD RIVER
SEVENTY-NINTH BROAD RIVER
EIGHTIETH BROAD RIVER
EIGHTY-FIRST BROAD RIVER
EIGHTY-SECOND BROAD RIVER
EIGHTY-THIRD BROAD RIVER
EIGHTY-FOURTH BROAD RIVER
EIGHTY-FIFTH BROAD RIVER
EIGHTY-SIXTH BROAD RIVER
EIGHTY-SEVENTH BROAD RIVER
EIGHTY-EIGHTH BROAD RIVER
EIGHTY-NINTH BROAD RIVER
NINETIETH BROAD RIVER
NINETY-FIRST BROAD RIVER
NINETY-SECOND BROAD RIVER
NINETY-THIRD BROAD RIVER
NINETY-FOURTH BROAD RIVER
NINETY-FIFTH BROAD RIVER
NINETY-SIXTH BROAD RIVER
NINETY-SEVENTH BROAD RIVER
NINETY-EIGHTH BROAD RIVER
NINETY-NINTH BROAD RIVER
ONE HUNDREDTH BROAD RIVER
ONE HUNDRED AND FIRST BROAD RIVER
ONE HUNDRED AND SECOND BROAD RIVER
ONE HUNDRED AND THIRD BROAD RIVER
ONE HUNDRED AND FOURTH BROAD RIVER
ONE HUNDRED AND FIFTH BROAD RIVER
ONE HUNDRED AND SIXTH BROAD RIVER
ONE HUNDRED AND SEVENTH BROAD RIVER
ONE HUNDRED AND EIGHTH BROAD RIVER
ONE HUNDRED AND NINTH BROAD RIVER
ONE HUNDRED AND TENTH BROAD RIVER
ONE HUNDRED AND ELEVENTH BROAD RIVER
ONE HUNDRED AND TWELFTH BROAD RIVER
ONE HUNDRED AND THIRTEENTH BROAD RIVER
ONE HUNDRED AND FOURTEENTH BROAD RIVER
ONE HUNDRED AND FIFTEENTH BROAD RIVER
ONE HUNDRED AND SIXTEENTH BROAD RIVER
ONE HUNDRED AND SEVENTEENTH BROAD RIVER
ONE HUNDRED AND EIGHTEENTH BROAD RIVER
ONE HUNDRED AND NINETEENTH BROAD RIVER
ONE HUNDRED AND TWENTIETH BROAD RIVER
ONE HUNDRED AND TWENTY-FIRST BROAD RIVER
ONE HUNDRED AND TWENTY-SECOND BROAD RIVER
ONE HUNDRED AND TWENTY-THIRD BROAD RIVER
ONE HUNDRED AND TWENTY-FOURTH BROAD RIVER
ONE HUNDRED AND TWENTY-FIFTH BROAD RIVER
ONE HUNDRED AND TWENTY-SIXTH BROAD RIVER
ONE HUNDRED AND TWENTY-SEVENTH BROAD RIVER
ONE HUNDRED AND TWENTY-EIGHTH BROAD RIVER
ONE HUNDRED AND TWENTY-NINTH BROAD RIVER
ONE HUNDRED AND THIRTIETH BROAD RIVER
ONE HUNDRED AND THIRTY-FIRST BROAD RIVER
ONE HUNDRED AND THIRTY-SECOND BROAD RIVER
ONE HUNDRED AND THIRTY-THIRD BROAD RIVER
ONE HUNDRED AND THIRTY-FOURTH BROAD RIVER
ONE HUNDRED AND THIRTY-FIFTH BROAD RIVER
ONE HUNDRED AND THIRTY-SIXTH BROAD RIVER
ONE HUNDRED AND THIRTY-SEVENTH BROAD RIVER
ONE HUNDRED AND THIRTY-EIGHTH BROAD RIVER
ONE HUNDRED AND THIRTY-NINTH BROAD RIVER
ONE HUNDRED AND FORTIETH BROAD RIVER
ONE HUNDRED AND FORTY-FIRST BROAD RIVER
ONE HUNDRED AND FORTY-SECOND BROAD RIVER
ONE HUNDRED AND FORTY-THIRD BROAD RIVER
ONE HUNDRED AND FORTY-FOURTH BROAD RIVER
ONE HUNDRED AND FORTY-FIFTH BROAD RIVER
ONE HUNDRED AND FORTY-SIXTH BROAD RIVER
ONE HUNDRED AND FORTY-SEVENTH BROAD RIVER
ONE HUNDRED AND FORTY-EIGHTH BROAD RIVER
ONE HUNDRED AND FORTY-NINTH BROAD RIVER
ONE HUNDRED AND FIFTIETH BROAD RIVER
ONE HUNDRED AND FIFTY-FIRST BROAD RIVER
ONE HUNDRED AND FIFTY-SECOND BROAD RIVER
ONE HUNDRED AND FIFTY-THIRD BROAD RIVER
ONE HUNDRED AND FIFTY-FOURTH BROAD RIVER
ONE HUNDRED AND FIFTY-FIFTH BROAD RIVER
ONE HUNDRED AND FIFTY-SIXTH BROAD RIVER
ONE HUNDRED AND FIFTY-SEVENTH BROAD RIVER
ONE HUNDRED AND FIFTY-EIGHTH BROAD RIVER
ONE HUNDRED AND FIFTY-NINTH BROAD RIVER
ONE HUNDRED AND SIXTIETH BROAD RIVER
ONE HUNDRED AND SIXTY-FIRST BROAD RIVER
ONE HUNDRED AND SIXTY-SECOND BROAD RIVER
ONE HUNDRED AND SIXTY-THIRD BROAD RIVER
ONE HUNDRED AND SIXTY-FOURTH BROAD RIVER
ONE HUNDRED AND SIXTY-FIFTH BROAD RIVER
ONE HUNDRED AND SIXTY-SIXTH BROAD RIVER
ONE HUNDRED AND SIXTY-SEVENTH BROAD RIVER
ONE HUNDRED AND SIXTY-EIGHTH BROAD RIVER
ONE HUNDRED AND SIXTY-NINTH BROAD RIVER
ONE HUNDRED AND SEVENTIETH BROAD RIVER
ONE HUNDRED AND SEVENTY-FIRST BROAD RIVER
ONE HUNDRED AND SEVENTY-SECOND BROAD RIVER
ONE HUNDRED AND SEVENTY-THIRD BROAD RIVER
ONE HUNDRED AND SEVENTY-FOURTH BROAD RIVER
ONE HUNDRED AND SEVENTY-FIFTH BROAD RIVER
ONE HUNDRED AND SEVENTY-SIXTH BROAD RIVER
ONE HUNDRED AND SEVENTY-SEVENTH BROAD RIVER
ONE HUNDRED AND SEVENTY-EIGHTH BROAD RIVER
ONE HUNDRED AND SEVENTY-NINTH BROAD RIVER
ONE HUNDRED AND EIGHTIETH BROAD RIVER
ONE HUNDRED AND EIGHTY-FIRST BROAD RIVER
ONE HUNDRED AND EIGHTY-SECOND BROAD RIVER
ONE HUNDRED AND EIGHTY-THIRD BROAD RIVER
ONE HUNDRED AND EIGHTY-FOURTH BROAD RIVER
ONE HUNDRED AND EIGHTY-FIFTH BROAD RIVER
ONE HUNDRED AND EIGHTY-SIXTH BROAD RIVER
ONE HUNDRED AND EIGHTY-SEVENTH BROAD RIVER
ONE HUNDRED AND EIGHTY-EIGHTH BROAD RIVER
ONE HUNDRED AND EIGHTY-NINTH BROAD RIVER
ONE HUNDRED AND NINETIETH BROAD RIVER
ONE HUNDRED AND NINETY-FIRST BROAD RIVER
ONE HUNDRED AND NINETY-SECOND BROAD RIVER
ONE HUNDRED AND NINETY-THIRD BROAD RIVER
ONE HUNDRED AND NINETY-FOURTH BROAD RIVER
ONE HUNDRED AND NINETY-FIFTH BROAD RIVER
ONE HUNDRED AND NINETY-SIXTH BROAD RIVER
ONE HUNDRED AND NINETY-SEVENTH BROAD RIVER
ONE HUNDRED AND NINETY-EIGHTH BROAD RIVER
ONE HUNDRED AND NINETY-NINTH BROAD RIVER
TWO HUNDREDTH BROAD RIVER
TWO HUNDRED AND FIRST BROAD RIVER
TWO HUNDRED AND SECOND BROAD RIVER
TWO HUNDRED AND THIRD BROAD RIVER
TWO HUNDRED AND FOURTH BROAD RIVER
TWO HUNDRED AND FIFTH BROAD RIVER
TWO HUNDRED AND SIXTH BROAD RIVER
TWO HUNDRED AND SEVENTH BROAD RIVER
TWO HUNDRED AND EIGHTH BROAD RIVER
TWO HUNDRED AND NINTH BROAD RIVER
TWO HUNDRED AND TENTH BROAD RIVER
TWO HUNDRED AND ELEVENTH BROAD RIVER
TWO HUNDRED AND TWELFTH BROAD RIVER
TWO HUNDRED AND THIRTEENTH BROAD RIVER
TWO HUNDRED AND FOURTEENTH BROAD RIVER
TWO HUNDRED AND FIFTEENTH BROAD RIVER
TWO HUNDRED AND SIXTEENTH BROAD RIVER
TWO HUNDRED AND SEVENTEENTH BROAD RIVER
TWO HUNDRED AND EIGHTEENTH BROAD RIVER
TWO HUNDRED AND NINETEENTH BROAD RIVER
TWO HUNDRED AND TWENTIETH BROAD RIVER
TWO HUNDRED AND TWENTY-FIRST BROAD RIVER
TWO HUNDRED AND TWENTY-SECOND BROAD RIVER
TWO HUNDRED AND TWENTY-THIRD BROAD RIVER
TWO HUNDRED AND TWENTY-FOURTH BROAD RIVER
TWO HUNDRED AND TWENTY-FIFTH BROAD RIVER
TWO HUNDRED AND TWENTY-SIXTH BROAD RIVER
TWO HUNDRED AND TWENTY-SEVENTH BROAD RIVER
TWO HUNDRED AND TWENTY-EIGHTH BROAD RIVER
TWO HUNDRED AND TWENTY-NINTH BROAD RIVER
TWO HUNDRED AND THIRTIETH BROAD RIVER
TWO HUNDRED AND THIRTY-FIRST BROAD RIVER
TWO HUNDRED AND THIRTY-SECOND BROAD RIVER
TWO HUNDRED AND THIRTY-THIRD BROAD RIVER
TWO HUNDRED AND THIRTY-FOURTH BROAD RIVER
TWO HUNDRED AND THIRTY-FIFTH BROAD RIVER
TWO HUNDRED AND THIRTY-SIXTH BROAD RIVER
TWO HUNDRED AND THIRTY-SEVENTH BROAD RIVER
TWO HUNDRED AND THIRTY-EIGHTH BROAD RIVER
TWO HUNDRED AND THIRTY-NINTH BROAD RIVER
TWO HUNDRED AND FORTIETH BROAD RIVER
TWO HUNDRED AND FORTY-FIRST BROAD RIVER
TWO HUNDRED AND FORTY-SECOND BROAD RIVER
TWO HUNDRED AND FORTY-THIRD BROAD RIVER
TWO HUNDRED AND FORTY-FOURTH BROAD RIVER
TWO HUNDRED AND FORTY-FIFTH BROAD RIVER
TWO HUNDRED AND FORTY-SIXTH BROAD RIVER
TWO HUNDRED AND FORTY-SEVENTH BROAD RIVER
TWO HUNDRED AND FORTY-EIGHTH BROAD RIVER
TWO HUNDRED AND FORTY-NINTH BROAD RIVER
TWO HUNDRED AND FIFTIETH BROAD RIVER
TWO HUNDRED AND FIFTY-FIRST BROAD RIVER
TWO HUNDRED AND FIFTY-SECOND BROAD RIVER
TWO HUNDRED AND FIFTY-THIRD BROAD RIVER
TWO HUNDRED AND FIFTY-FOURTH BROAD RIVER
TWO HUNDRED AND FIFTY-FIFTH BROAD RIVER
TWO HUNDRED AND FIFTY-SIXTH BROAD RIVER
TWO HUNDRED AND FIFTY-SEVENTH BROAD RIVER
TWO HUNDRED AND FIFTY-EIGHTH BROAD RIVER
TWO HUNDRED AND FIFTY-NINTH BROAD RIVER
TWO HUNDRED AND SIXTIETH BROAD RIVER
TWO HUNDRED AND SIXTY-FIRST BROAD RIVER
TWO HUNDRED AND SIXTY-SECOND BROAD RIVER
TWO HUNDRED AND SIXTY-THIRD BROAD RIVER
TWO HUNDRED AND SIXTY-FOURTH BROAD RIVER
TWO HUNDRED AND SIXTY-FIFTH BROAD RIVER
TWO HUNDRED AND SIXTY-SIXTH BROAD RIVER
TWO HUNDRED AND SIXTY-SEVENTH BROAD RIVER
TWO HUNDRED AND SIXTY-EIGHTH BROAD RIVER
TWO HUNDRED AND SIXTY-NINTH BROAD RIVER
TWO HUNDRED AND SEVENTIETH BROAD RIVER
TWO HUNDRED AND SEVENTY-FIRST BROAD RIVER
TWO HUNDRED AND SEVENTY-SECOND BROAD RIVER
TWO HUNDRED AND SEVENTY-THIRD BROAD RIVER
TWO HUNDRED AND SEVENTY-FOURTH BROAD RIVER
TWO HUNDRED AND SEVENTY-FIFTH BROAD RIVER
TWO HUNDRED AND SEVENTY-SIXTH BROAD RIVER
TWO HUNDRED AND SEVENTY-SEVENTH BROAD RIVER
TWO HUNDRED AND SEVENTY-EIGHTH BROAD RIVER
TWO HUNDRED AND SEVENTY-NINTH BROAD RIVER
TWO HUNDRED AND EIGHTIETH BROAD RIVER
TWO HUNDRED AND EIGHTY-FIRST BROAD RIVER
TWO HUNDRED AND EIGHTY-SECOND BROAD RIVER
TWO HUNDRED AND EIGHTY-THIRD BROAD RIVER
TWO HUNDRED AND EIGHTY-FOURTH BROAD RIVER
TWO HUNDRED AND EIGHTY-FIFTH BROAD RIVER
TWO HUNDRED AND EIGHTY-SIXTH BROAD RIVER
TWO HUNDRED AND EIGHTY-SEVENTH BROAD RIVER
TWO HUNDRED AND EIGHTY-EIGHTH BROAD RIVER
TWO HUNDRED AND EIGHTY-NINTH BROAD RIVER
TWO HUNDRED AND NINETIETH BROAD RIVER
TWO HUNDRED AND NINETY-FIRST BROAD RIVER
TWO HUNDRED AND NINETY-SECOND BROAD RIVER
TWO HUNDRED AND NINETY-THIRD BROAD RIVER
TWO HUNDRED AND NINETY-FOURTH BROAD RIVER
TWO HUNDRED AND NINETY-FIFTH BROAD RIVER
TWO HUNDRED AND NINETY-SIXTH BROAD RIVER
TWO HUNDRED AND NINETY-SEVENTH BROAD RIVER
TWO HUNDRED AND NINETY-EIGHTH BROAD RIVER
TWO HUNDRED AND NINETY-NINTH BROAD RIVER
THREE HUNDREDTH BROAD RIVER
THREE HUNDRED AND FIRST BROAD RIVER
THREE HUNDRED AND SECOND BROAD RIVER
THREE HUNDRED AND THIRD BROAD RIVER
THREE HUNDRED AND FOURTH BROAD RIVER
THREE HUNDRED AND FIFTH BROAD RIVER
THREE HUNDRED AND SIXTH BROAD RIVER
THREE HUNDRED AND SEVENTH BROAD RIVER
THREE HUNDRED AND EIGHTH BROAD RIVER
THREE HUNDRED AND NINTH BROAD RIVER
THREE HUNDRED AND TENTH BROAD RIVER
THREE HUNDRED AND ELEVENTH BROAD RIVER
THREE HUNDRED AND TWELFTH BROAD RIVER
THREE HUNDRED AND THIRTEENTH BROAD RIVER
THREE HUNDRED AND FOURTEENTH BROAD RIVER
THREE HUNDRED AND FIFTEENTH BROAD RIVER
THREE HUNDRED AND SIXTEENTH BROAD RIVER
THREE HUNDRED AND SEVENTEENTH BROAD RIVER
THREE HUNDRED AND EIGHTEENTH BROAD RIVER
THREE HUNDRED AND NINETEENTH BROAD RIVER
THREE HUNDRED AND TWENTIETH BROAD RIVER
THREE HUNDRED AND TWENTY-FIRST BROAD RIVER
THREE HUNDRED AND TWENTY-SECOND BROAD RIVER
THREE HUNDRED AND TWENTY-THIRD BROAD RIVER
THREE HUNDRED AND TWENTY-FOURTH BROAD RIVER
THREE HUNDRED AND TWENTY-FIFTH BROAD RIVER
THREE HUNDRED AND TWENTY-SIXTH BROAD RIVER
THREE HUNDRED AND TWENTY-SEVENTH BROAD RIVER
THREE HUNDRED AND TWENTY-EIGHTH BROAD RIVER
THREE HUNDRED AND TWENTY-NINTH BROAD RIVER
THREE HUNDRED AND THIRTIETH BROAD RIVER
THREE HUNDRED AND THIRTY-FIRST BROAD RIVER
THREE HUNDRED AND THIRTY-SECOND BROAD RIVER
THREE HUNDRED AND THIRTY-THIRD BROAD RIVER
THREE HUNDRED AND THIRTY-FOURTH BROAD RIVER
THREE HUNDRED AND THIRTY-FIFTH BROAD RIVER
THREE HUNDRED AND THIRTY-SIXTH BROAD RIVER
THREE HUNDRED AND THIRTY-SEVENTH BROAD RIVER
THREE HUNDRED AND THIRTY-EIGHTH BROAD RIVER
THREE HUNDRED AND THIRTY-NINTH BROAD RIVER
THREE HUNDRED AND FORTIETH BROAD RIVER
THREE HUNDRED AND FORTY-FIRST BROAD RIVER
THREE HUNDRED AND FORTY-SECOND BROAD RIVER
THREE HUNDRED AND FORTY-THIRD BROAD RIVER
THREE HUNDRED AND FORTY-FOURTH BROAD RIVER
THREE HUNDRED AND FORTY-FIFTH BROAD RIVER
THREE HUNDRED AND FORTY-SIXTH BROAD RIVER
THREE HUNDRED AND FORTY-SEVENTH BROAD RIVER
THREE HUNDRED AND FORTY-EIGHTH BROAD RIVER
THREE HUNDRED AND FORTY-NINTH BROAD RIVER
THREE HUNDRED AND FIFTIETH BROAD RIVER
THREE HUNDRED AND FIFTY-FIRST BROAD RIVER
THREE HUNDRED AND FIFTY-SECOND BROAD RIVER
THREE HUNDRED AND FIFTY-THIRD BROAD RIVER
THREE HUNDRED AND FIFTY-FOURTH BROAD RIVER
THREE HUNDRED AND FIFTY-FIFTH BROAD RIVER
THREE HUNDRED AND FIFTY-SIXTH BROAD RIVER
THREE HUNDRED AND FIFTY-SEVENTH BROAD RIVER
THREE HUNDRED AND FIFTY-EIGHTH BROAD RIVER
THREE HUNDRED AND FIFTY-NINTH BROAD RIVER
THREE HUNDRED AND SIXTIETH BROAD RIVER
THREE HUNDRED AND SIXTY-FIRST BROAD RIVER
THREE HUNDRED AND SIXTY-SECOND BROAD RIVER
THREE HUNDRED AND SIXTY-THIRD BROAD RIVER
THREE HUNDRED AND SIXTY-FOURTH BROAD RIVER
THREE HUNDRED AND SIXTY-FIFTH BROAD RIVER
THREE HUNDRED AND SIXTY-SIXTH BROAD RIVER
THREE HUNDRED AND SIXTY-SEVENTH BROAD RIVER
THREE HUNDRED AND SIXTY-EIGHTH BROAD RIVER
THREE HUNDRED AND SIXTY-NINTH BROAD RIVER
THREE HUNDRED AND SEVENTIETH BROAD RIVER
THREE HUNDRED AND SEVENTY-FIRST BROAD RIVER
THREE HUNDRED AND SEVENTY-SECOND BROAD RIVER
THREE HUNDRED AND SEVENTY-THIRD BROAD RIVER
THREE HUNDRED AND SEVENTY-FOURTH BROAD RIVER
THREE HUNDRED AND SEVENTY-FIFTH BROAD RIVER
THREE HUNDRED AND SEVENTY-SIXTH BROAD RIVER
THREE HUNDRED AND SEVENTY-SEVENTH BROAD RIVER
THREE HUNDRED AND SEVENTY-EIGHTH BROAD RIVER
THREE HUNDRED AND SEVENTY-NINTH BROAD RIVER
THREE HUNDRED AND EIGHTIETH BROAD RIVER
THREE HUNDRED AND EIGHTY-FIRST BROAD RIVER
THREE HUNDRED AND EIGHTY-SECOND BROAD RIVER
THREE HUNDRED AND EIGHTY-THIRD BROAD RIVER
THREE HUNDRED AND EIGHTY-FOURTH BROAD RIVER
THREE HUNDRED AND EIGHTY-FIFTH BROAD RIVER
THREE HUNDRED AND EIGHTY-SIXTH BROAD RIVER
THREE HUNDRED AND EIGHTY-SEVENTH BROAD RIVER
THREE HUNDRED AND EIGHTY-EIGHTH BROAD RIVER
THREE HUNDRED AND EIGHTY-NINTH BROAD RIVER
THREE HUNDRED AND NINETIETH BROAD RIVER
THREE HUNDRED AND NINETY-FIRST BROAD RIVER
THREE HUNDRED AND NINETY-SECOND BROAD RIVER
THREE HUNDRED AND NINETY-THIRD BROAD RIVER
THREE HUNDRED AND NINETY-FOURTH BROAD RIVER
THREE HUNDRED AND NINETY-FIFTH BROAD RIVER
THREE HUNDRED AND NINETY-SIXTH BROAD RIVER
THREE HUNDRED AND NINETY-SEVENTH BROAD RIVER
THREE HUNDRED AND NINETY-EIGHTH BROAD RIVER
THREE HUNDRED AND NINETY-NINTH BROAD RIVER
FOUR HUNDREDTH BROAD RIVER
FOUR HUNDRED AND FIRST BROAD RIVER
FOUR HUNDRED AND SECOND BROAD RIVER
FOUR HUNDRED AND THIRD BROAD RIVER
FOUR HUNDRED AND FOURTH BROAD RIVER
FOUR HUNDRED AND FIFTH BROAD RIVER
FOUR HUNDRED AND SIXTH BROAD RIVER
FOUR HUNDRED AND SEVENTH BROAD RIVER
FOUR HUNDRED AND EIGHTH BROAD RIVER
FOUR HUNDRED AND NINTH BROAD RIVER
FOUR HUNDRED AND TENTH BROAD RIVER
FOUR HUNDRED AND ELEVENTH BROAD RIVER
FOUR HUNDRED AND TWELFTH BROAD RIVER
FOUR HUNDRED AND THIRTEENTH BROAD RIVER
FOUR HUNDRED AND FOURTEENTH BROAD RIVER
FOUR HUNDRED AND FIFTEENTH BROAD RIVER
FOUR HUNDRED AND SIXTEENTH BROAD RIVER
FOUR HUNDRED AND SEVENTEENTH BROAD RIVER
FOUR HUNDRED AND EIGHTEENTH BROAD RIVER
FOUR HUNDRED AND NINETEENTH BROAD RIVER
FOUR HUNDRED AND TWENTIETH BROAD RIVER
FOUR HUNDRED AND TWENTY-FIRST BROAD RIVER
FOUR HUNDRED AND TWENTY-SECOND BROAD RIVER
FOUR HUNDRED AND TWENTY-THIRD BROAD RIVER
FOUR HUNDRED AND TWENTY-FOURTH BROAD RIVER
FOUR HUNDRED AND TWENTY-FIFTH BROAD RIVER
FOUR HUNDRED AND TWENTY-SIXTH BROAD RIVER
FOUR HUNDRED AND TWENTY-SEVENTH BROAD RIVER
FOUR HUNDRED AND TWENTY-EIGHTH BROAD RIVER
FOUR HUNDRED AND TWENTY-NINTH BROAD RIVER
FOUR HUNDRED AND THIRTIETH BROAD RIVER
FOUR HUNDRED AND THIRTY-FIRST BROAD RIVER
FOUR HUNDRED AND THIRTY-SECOND BROAD RIVER
FOUR HUNDRED AND THIRTY-THIRD BROAD RIVER
FOUR HUNDRED AND THIRTY-FOURTH BROAD RIVER
FOUR HUNDRED AND THIRTY-FIFTH BROAD RIVER
FOUR HUNDRED AND THIRTY-SIXTH BROAD RIVER
FOUR HUNDRED AND THIRTY-SEVENTH BROAD RIVER
FOUR HUNDRED AND THIRTY-EIGHTH BROAD RIVER
FOUR HUNDRED AND THIRTY-NINTH BROAD RIVER
FOUR HUNDRED AND FORTIETH BROAD RIVER
FOUR HUNDRED AND FORTY-FIRST BROAD RIVER
FOUR HUNDRED AND FORTY-SECOND BROAD RIVER
FOUR HUNDRED AND FORTY-THIRD BROAD RIVER
FOUR HUNDRED AND FORTY-FOURTH BROAD RIVER
FOUR HUNDRED AND FORTY-FIFTH BROAD RIVER
FOUR HUNDRED AND FORTY-SIXTH BROAD RIVER
FOUR HUNDRED AND FORTY-SEVENTH BROAD RIVER
FOUR HUNDRED AND FORTY-EIGHTH BROAD RIVER
FOUR HUNDRED AND FORTY-NINTH BROAD RIVER
FOUR HUNDRED AND FIFTIETH BROAD RIVER
FOUR HUNDRED AND FIFTY-FIRST BROAD RIVER
FOUR HUNDRED AND FIFTY-SECOND BROAD RIVER
FOUR HUNDRED AND FIFTY-THIRD BROAD RIVER
FOUR HUNDRED AND FIFTY-FOURTH BROAD RIVER
FOUR HUNDRED AND FIFTY-FIFTH BROAD RIVER
FOUR HUNDRED AND FIFTY-SIXTH BROAD RIVER
FOUR HUNDRED AND FIFTY-SEVENTH BROAD RIVER
FOUR HUNDRED AND FIFTY-EIGHTH BROAD RIVER
FOUR HUNDRED AND FIFTY-NINTH BROAD RIVER
FOUR HUNDRED AND SIXTIETH BROAD RIVER
FOUR HUNDRED AND SIXTY-FIRST BROAD RIVER
FOUR HUNDRED AND SIXTY-SECOND BROAD RIVER
FOUR HUNDRED AND SIXTY-THIRD BROAD RIVER
FOUR HUNDRED AND SIXTY-FOURTH BROAD RIVER
FOUR HUNDRED AND SIXTY-FIFTH BROAD RIVER
FOUR HUNDRED AND SIXTY-SIXTH BROAD RIVER
FOUR HUNDRED AND SIXTY-SEVENTH BROAD RIVER
FOUR HUNDRED AND SIXTY-EIGHTH BROAD RIVER
FOUR HUNDRED AND SIXTY-NINTH BROAD RIVER
FOUR HUNDRED AND SEVENTIETH BROAD RIVER
FOUR HUNDRED AND SEVENTY-FIRST BROAD RIVER
FOUR HUNDRED AND SEVENTY-SECOND BROAD RIVER
FOUR HUNDRED AND SEVENTY-THIRD BROAD RIVER
FOUR HUNDRED AND SEVENTY-FOURTH BROAD RIVER
FOUR HUNDRED AND SEVENTY-FIFTH BROAD RIVER
FOUR HUNDRED AND SEVENTY-SIXTH BROAD RIVER
FOUR HUNDRED AND SEVENTY-SEVENTH BROAD RIVER
FOUR HUNDRED AND SEVENTY-EIGHTH BROAD RIVER
FOUR HUNDRED AND SEVENTY-NINTH BROAD RIVER
FOUR HUNDRED AND EIGHTIETH BROAD RIVER
FOUR HUNDRED AND EIGHTY-FIRST BROAD RIVER
FOUR HUNDRED AND EIGHTY-SECOND BROAD RIVER
FOUR HUNDRED AND EIGHTY-THIRD BROAD RIVER
FOUR HUNDRED AND EIGHTY-FOURTH BROAD RIVER
FOUR HUNDRED AND EIGHTY-FIFTH BROAD RIVER
FOUR HUNDRED AND EIGHTY-SIXTH BROAD RIVER
FOUR HUNDRED AND EIGHTY-SEVENTH BROAD RIVER
FOUR HUNDRED AND EIGHTY-EIGHTH BROAD RIVER
FOUR HUNDRED AND EIGHTY-NINTH BROAD RIVER
FOUR HUNDRED AND NINETIETH BROAD RIVER
FOUR HUNDRED AND NINETY-FIRST BROAD RIVER
FOUR HUNDRED AND NINETY-SECOND BROAD RIVER
FOUR HUNDRED AND NINETY-THIRD BROAD RIVER
FOUR HUNDRED AND NINETY-FOURTH BROAD RIVER
FOUR HUNDRED AND NINETY-FIFTH BROAD RIVER
FOUR HUNDRED AND NINETY-SIXTH BROAD RIVER
FOUR HUNDRED AND NINETY-SEVENTH BROAD RIVER
FOUR HUNDRED AND NINETY-EIGHTH BROAD RIVER
FOUR HUNDRED AND NINETY-NINTH BROAD RIVER
FIVE HUNDREDTH BROAD RIVER
FIVE HUNDRED AND FIRST BROAD RIVER
FIVE HUNDRED AND SECOND BROAD RIVER
FIVE HUNDRED AND THIRD BROAD RIVER
FIVE HUNDRED AND FOURTH BROAD RIVER
FIVE HUNDRED AND FIFTH BROAD RIVER
FIVE HUNDRED AND SIXTH BROAD RIVER
FIVE HUNDRED AND SEVENTH BROAD RIVER
FIVE HUNDRED AND EIGHTH BROAD RIVER
FIVE HUNDRED AND NINTH BROAD RIVER
FIVE HUNDRED AND TENTH BROAD RIVER
FIVE HUNDRED AND ELEVENTH BROAD RIVER
FIVE HUNDRED AND TWELFTH BROAD RIVER
FIVE HUNDRED AND THIRTEENTH BROAD RIVER
FIVE HUNDRED AND FOURTEENTH BROAD RIVER
FIVE HUNDRED AND FIFTEENTH BROAD RIVER
FIVE HUNDRED AND SIXTEENTH BROAD RIVER
FIVE HUNDRED AND SEVENTEENTH BROAD RIVER
FIVE HUNDRED AND EIGHTEENTH BROAD RIVER
FIVE HUNDRED AND NINETEENTH BROAD RIVER
FIVE HUNDRED AND TWENTIETH BROAD RIVER
FIVE HUNDRED AND TWENTY-FIRST BROAD RIVER
FIVE HUNDRED AND TWENTY-SECOND BROAD RIVER
FIVE HUNDRED AND TWENTY-THIRD BROAD RIVER
FIVE HUNDRED AND TWENTY-FOURTH BROAD RIVER
FIVE HUNDRED AND TWENTY-FIFTH BROAD RIVER
FIVE HUNDRED AND TWENTY-SIXTH BROAD RIVER
FIVE HUNDRED AND TWENTY-SEVENTH BROAD RIVER
FIVE HUNDRED AND TWENTY-EIGHTH BROAD RIVER
FIVE HUNDRED AND TWENTY-NINTH BROAD RIVER
FIVE HUNDRED AND THIRTIETH BROAD RIVER
FIVE HUNDRED AND THIRTY-FIRST BROAD RIVER
FIVE HUNDRED AND THIRTY-SECOND BROAD RIVER
FIVE HUNDRED AND THIRTY-THIRD BROAD RIVER
FIVE HUNDRED AND THIRTY-FOURTH BROAD RIVER
FIVE HUNDRED AND THIRTY-FIFTH BROAD RIVER
FIVE HUNDRED AND THIRTY-SIXTH BROAD RIVER
FIVE HUNDRED AND THIRTY-SEVENTH BROAD RIVER
FIVE HUNDRED AND THIRTY-EIGHTH BROAD RIVER
FIVE HUNDRED AND THIRTY-NINTH BROAD RIVER
FIVE HUNDRED AND FORTIETH BROAD RIVER
FIVE HUNDRED AND FORTY-FIRST BROAD RIVER
FIVE HUNDRED AND FORTY-SECOND BROAD RIVER
FIVE HUNDRED AND FORTY-THIRD BROAD RIVER
FIVE HUNDRED AND FORTY-FOURTH BROAD RIVER
FIVE HUNDRED AND FORTY-FIFTH BROAD RIVER
FIVE HUNDRED AND FORTY-SIXTH BROAD RIVER
FIVE HUNDRED AND FORTY-SEVENTH BROAD RIVER
FIVE HUNDRED AND FORTY-EIGHTH BROAD RIVER
FIVE HUNDRED AND FORTY-NINTH BROAD RIVER
FIVE HUNDRED AND FIFTIETH BROAD RIVER
FIVE HUNDRED AND FIFTY-FIRST BROAD RIVER
FIVE HUNDRED AND FIFTY-SECOND BROAD RIVER
FIVE HUNDRED AND FIFTY-THIRD BROAD RIVER
FIVE HUNDRED AND FIFTY-FOURTH BROAD RIVER
FIVE HUNDRED AND FIFTY-FIFTH BROAD RIVER
FIVE HUNDRED AND FIFTY-SIXTH BROAD RIVER
FIVE HUNDRED AND FIFTY-SEVENTH BROAD RIVER
FIVE HUNDRED AND FIFTY-EIGHTH BROAD RIVER
FIVE HUNDRED AND FIFTY-NINTH BROAD RIVER
FIVE HUNDRED AND SIXTIETH BROAD RIVER
FIVE HUNDRED AND SIXTY-FIRST BROAD RIVER
FIVE HUNDRED AND SIXTY-SECOND BROAD RIVER
FIVE HUNDRED AND SIXTY-THIRD BROAD RIVER
FIVE HUNDRED AND SIXTY-FOURTH BROAD RIVER
FIVE

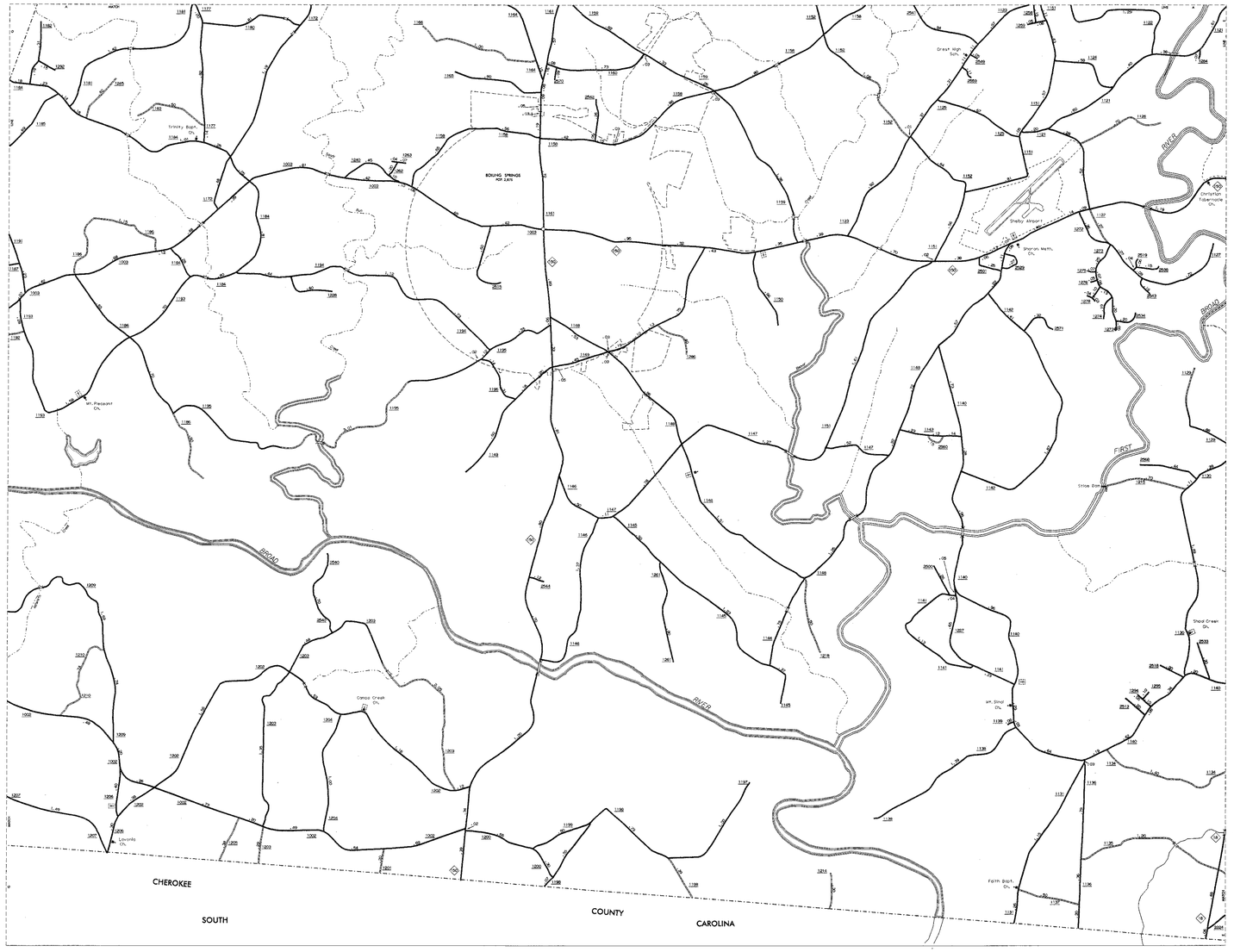

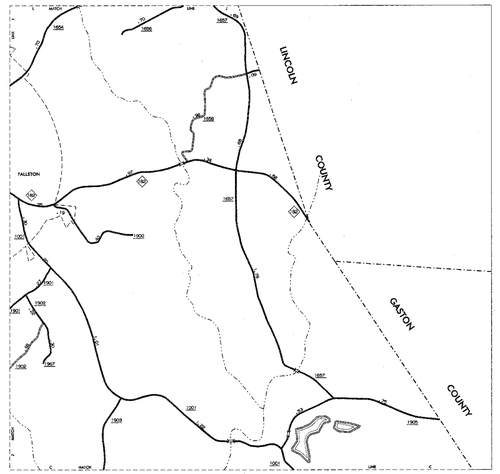

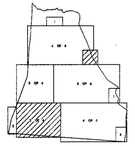

N

S

ENLARGED MUNICIPAL AND SUBURBAN AREAS

CLEVELAND COUNTY

NORTH CAROLINA

PREPARED BY THE

NORTH CAROLINA DEPARTMENT OF TRANSPORTATION
DIVISION OF HIGHWAYS – GIS UNIT

IN COOPERATION WITH THE

U.S.DEPARTMENT OF TRANSPORTATION
FEDERAL HIGHWAY ADMINISTRATION

SCALE

1 0 1 MILES

SHEET 2 OF 6

CLEVELAND COUNTY NORTH CAROLINA 045

COPIES OF THIS MAP ARE AVAILABLE TO THE PUBLIC AT A NOMINAL COST. ADDRESS: MAPS, N.C. DEPARTMENT OF TRANSPORTATION DIVISION OF HIGHWAYS RALEIGH, NORTH CAROLINA, 27611

REVISED
RLN 7-8-96
ER 1-1-99
JDHB-30-99

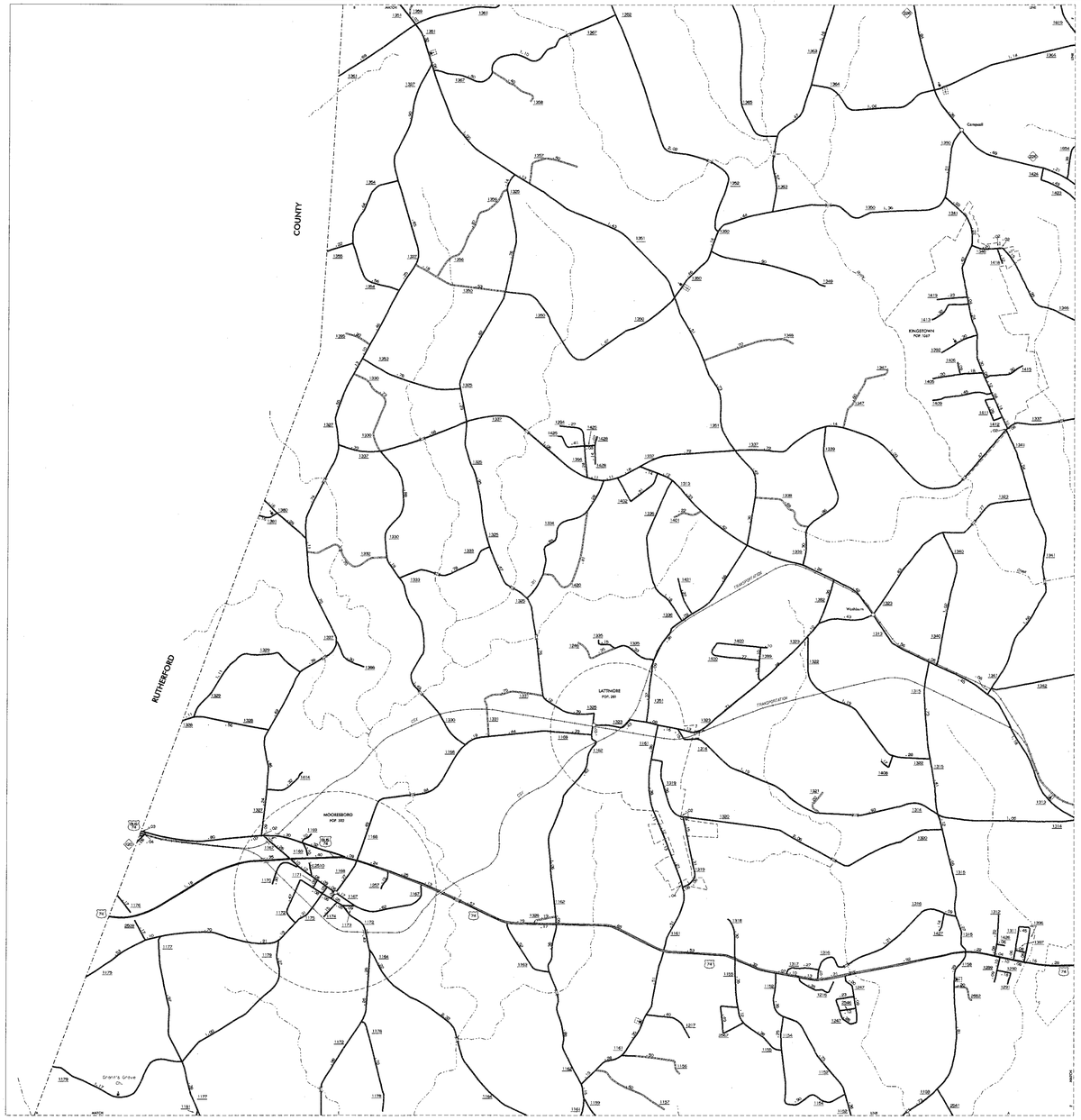

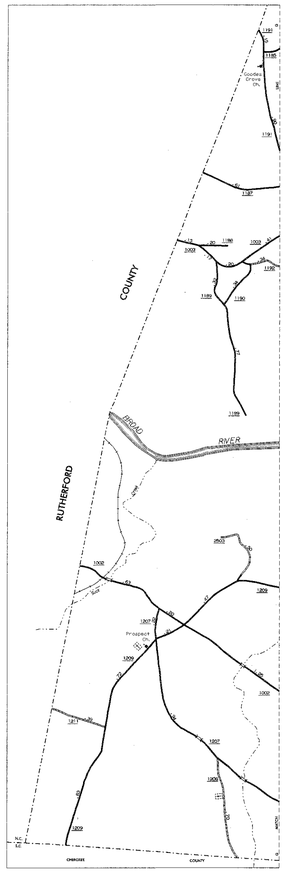

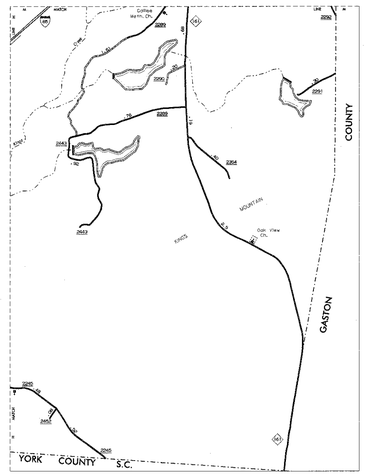

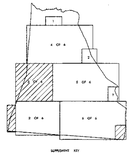

N

S

ENLARGED MUNICIPAL AND SUBURBAN AREAS

CLEVELAND COUNTY

NORTH CAROLINA

PREPARED BY THE

NORTH CAROLINA DEPARTMENT OF TRANSPORTATION
DIVISION OF HIGHWAYS - GIS UNIT

IN COOPERATION WITH THE

U.S.DEPARTMENT OF TRANSPORTATION
FEDERAL HIGHWAY ADMINISTRATION

SCALE

1 0 1 MILES

REVISIONS PROJECTION

SHEET 3 OF 6

CLEVELAND SUP. 5

COPIES OF THIS MAP ARE AVAILABLE TO THE PUBLIC AT A NOMINAL COST. ADDRESS: MAPS, N.C. DEPARTMENT OF TRANSPORTATION, DIVISION OF HIGHWAYS RALEIGH, NORTH CAROLINA, 27601

REVISED
RLN 7-8-95
EE 1-1-99
JDHB-30-99

DIVISION 10 DISTRICT 1 CLEVELAND COUNTY NORTH CAROLINA 045

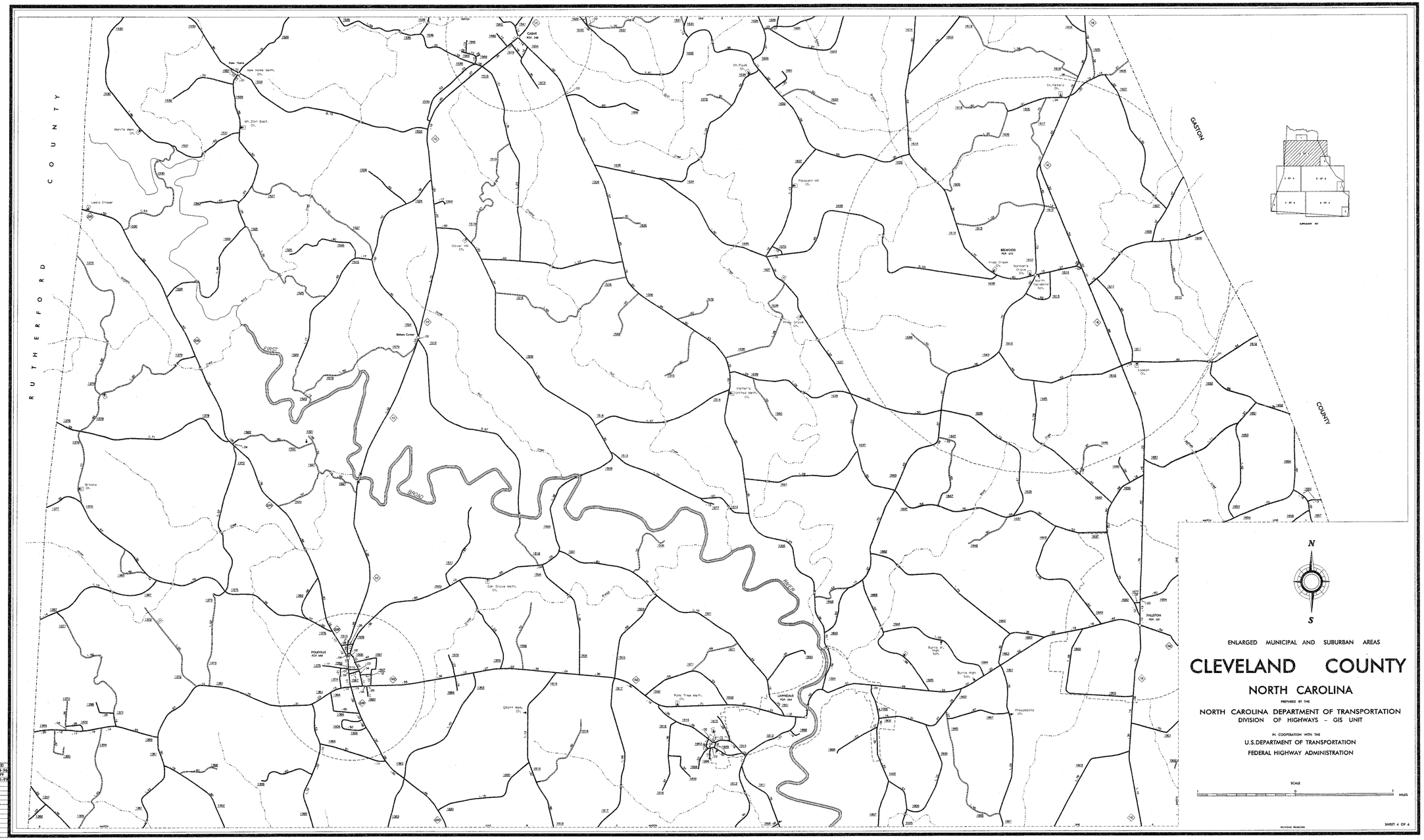
RUTHERFORD COUNTY
GASTON COUNTY
FIRST BROAD RIVER
N
S
ENLARGED MUNICIPAL AND SUBURBAN AREAS
CLEVELAND COUNTY
NORTH CAROLINA
PREPARED BY THE
NORTH CAROLINA DEPARTMENT OF TRANSPORTATION
DIVISION OF HIGHWAYS - GIS UNIT
IN COOPERATION WITH THE
U.S.DEPARTMENT OF TRANSPORTATION
FEDERAL HIGHWAY ADMINISTRATION
SCALE
MILES
SHEET 4 OF 4
CLEVELAND COUNTY
NORTH CAROLINA
045

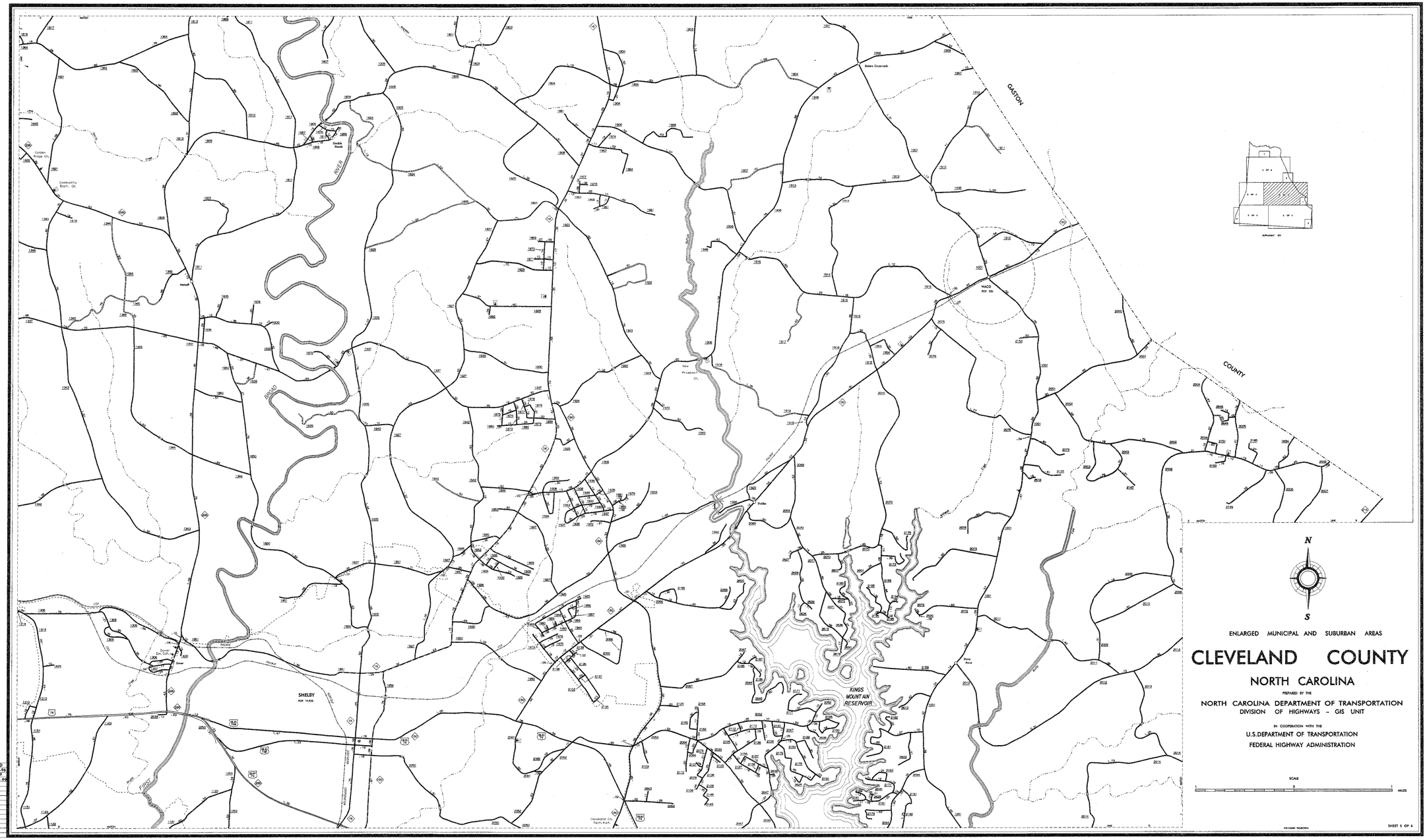
GASTON
COUNTY
SHELBY
POP. 19,855
KINGS MOUNTAIN RESERVOIR
WACO
POP. 535
Double Shoals
Golden Bridge Ch.
Community Bapt. Ch.
Marbell
New Prospect Ch.
Bethlehem Ch.
Cleveland Co. Fairgrounds
Baker's Crossroads
New Pulpit
Shuffle
Sharon
Beam
Dover
Kendrick
Fallston
Lattimore
Earl
Boiling Springs
Patterson Springs
Grover
Kings Mountain
Blacksburg
Gaffney
Cherokee Co.
Cleveland Co.
Rutherford Co.
Polkville
Mooresboro
Forest City
Spindale
Rutherfordton
Ellenboro
Caroleen
Henrietta
Lawndale
Ellisboro
Casar
Mooresboro



ENLARGED MUNICIPAL AND SUBURBAN AREAS

CLEVELAND COUNTY

NORTH CAROLINA

PREPARED BY THE

NORTH CAROLINA DEPARTMENT OF TRANSPORTATION
DIVISION OF HIGHWAYS - GIS UNIT

IN COOPERATION WITH THE

U.S. DEPARTMENT OF TRANSPORTATION
FEDERAL HIGHWAY ADMINISTRATION

SCALE

0 MILES

SHEET 6 OF 6

POLYCONIC PROJECTION

CLEVELAND SUF.S

COPIES OF THIS MAP ARE AVAILABLE TO THE PUBLIC AT A NOMINAL COST.

ADDRESS: NCPL N.C. DEPARTMENT OF TRANSPORTATION
DIVISION OF HIGHWAYS - GIS UNIT
RALEIGH, NORTH CAROLINA, 27611

REVISED
RLN 7-8-98
ER 1-1-99
DHR-30-99

DIVISION 12 DISTRICT 1 CLEVELAND COUNTY NORTH CAROLINA 045

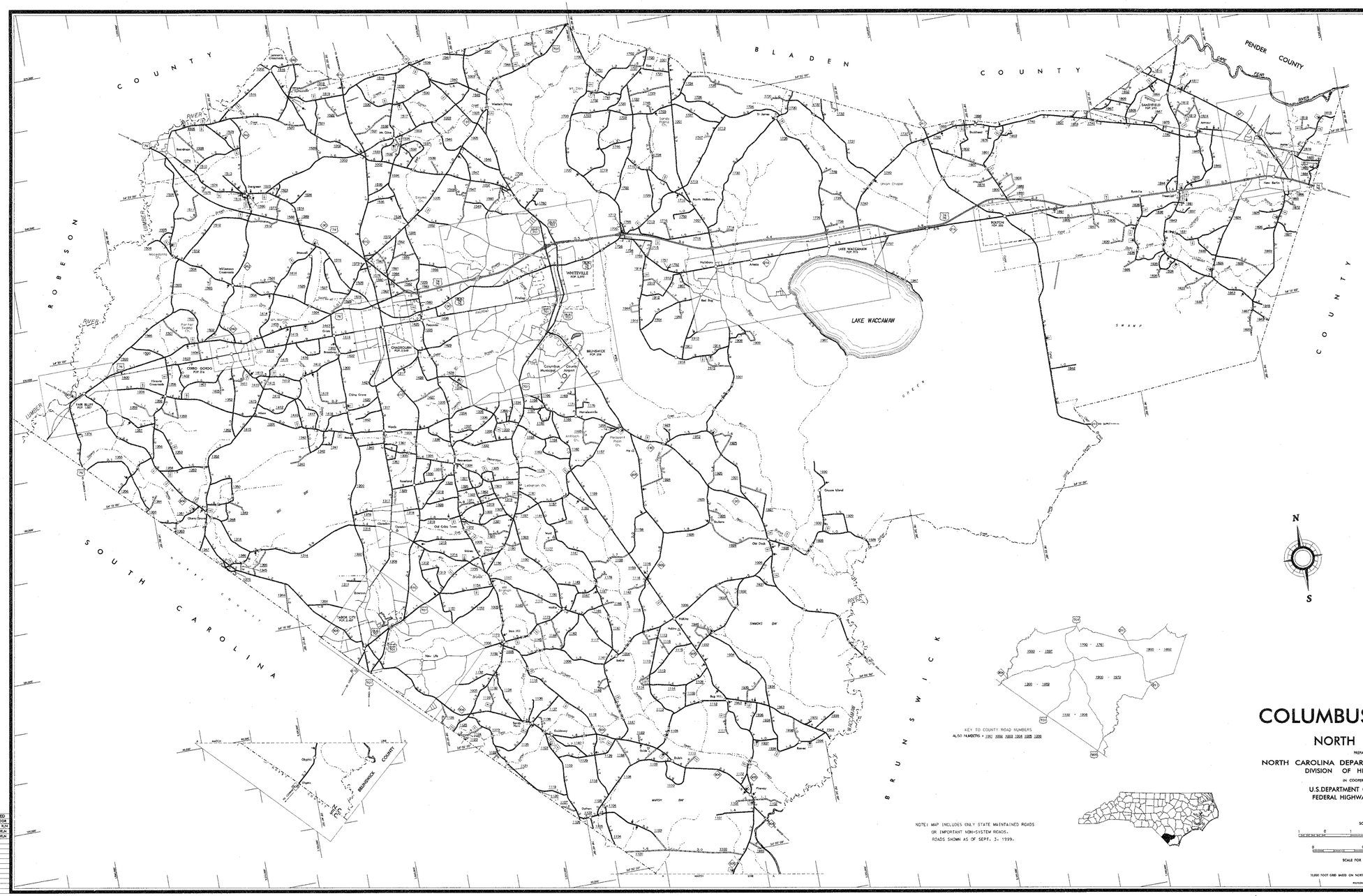
ROBESON COUNTY
BLADEN COUNTY
PENDER COUNTY
BRUNSWICK COUNTY
SOUTH CAROLINA
LUMBER RIVER
CAPE FEAR RIVER
WHITEVILLE POP. 5,242
CHADBOURN POP. 2,668
CERRO GORDO POP. 216
FAIR BLUFF POP. 1,157
BOLTON POP. 493
SANDYFIELD POP. 1,997
LAKE WACCAMAW POP. 978
LAKE WACCAMAW
SWAMP
GREEN SWAMP
SWAMP BAY
WATER LINE
MARSH
MARSH LINE
Columbus County Airport
Municipal Airport
Grove Island
Old Dock
Old Gilla Town
Big Pond
Big Bay
Bay
Bethel
Bethel Church
Mount Hebron
Mount Hebron Church
Mount Pisgah
Mount Pisgah Church
Mount Tabor
Mount Tabor Church
Mount Zion
Mount Zion Church
Mount Olive
Mount Olive Church
Mount Carmel
Mount Carmel Church
Mount Calvary
Mount Calvary Church
Mount Vernon
Mount Vernon Church
Mount Horeb
Mount Horeb Church
Mount Gilead
Mount Gilead Church
Mount Airy
Mount Airy Church
Mount Misery
Mount Misery Church
Mount Herman
Mount Herman Church
Mount Herman Cemetery
Mount Olivet
Mount Olivet Church
Mount Olivet Cemetery
Mount Hope
Mount Hope Church
Mount Hope Cemetery
Mount Sinai
Mount Sinai Church
Mount Sinai Cemetery
Mount Nebo
Mount Nebo Church
Mount Nebo Cemetery
Mount Zion
Mount Zion Church
Mount Zion Cemetery
Mount Pleasant
Mount Pleasant Church
Mount Pleasant Cemetery
Mount Pleasant Pond Ch.
Mount Pleasant Pond Ch. Cemetery
Mount Pleasant Pond Ch. Cemetery
Mount Pleasant Pond Ch. Cemetery

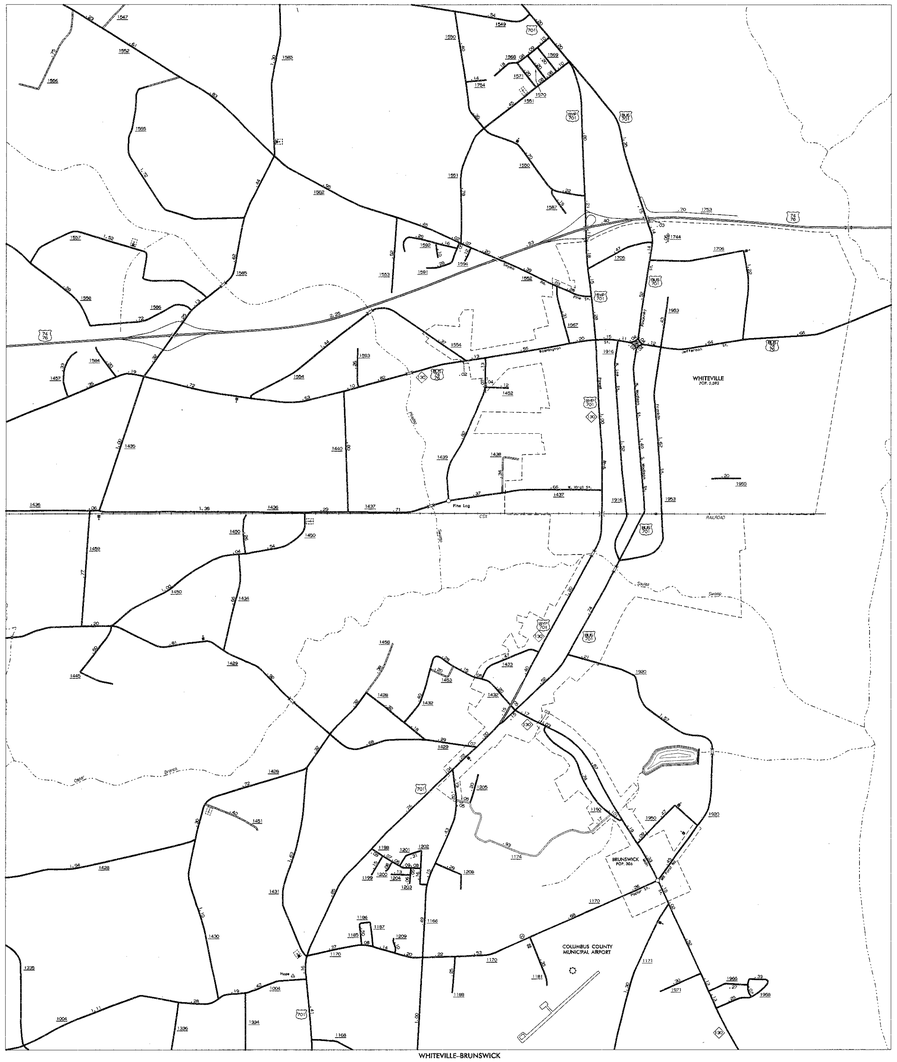

WHITEVILLE-BRUNSWICK

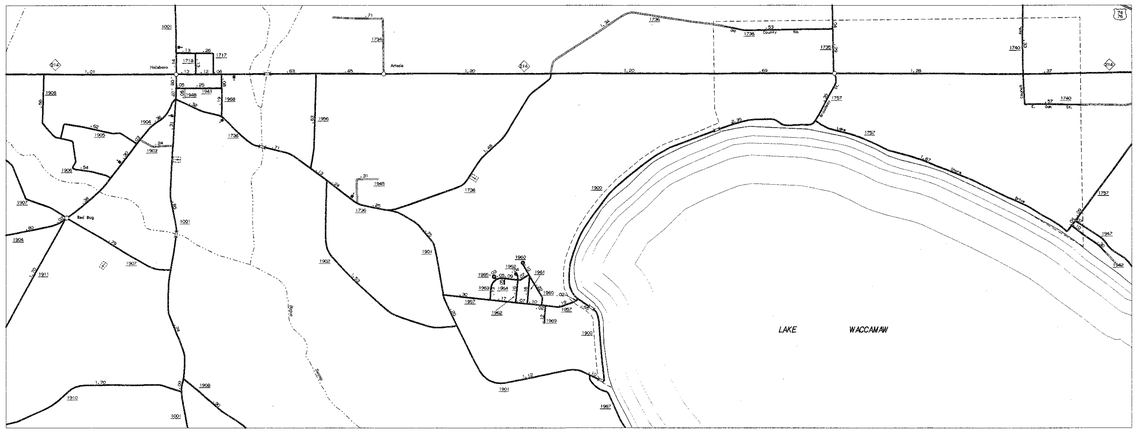

LAKE WACCAMAW
POP. 975

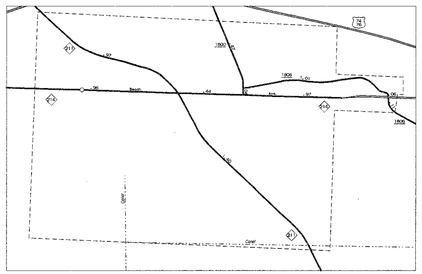

BOLTON
POP. 555

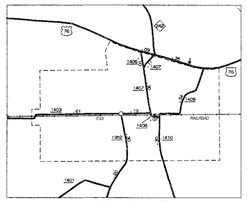

CERRO GORDO
POP. 216

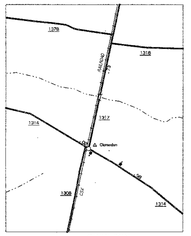

CLARENDON

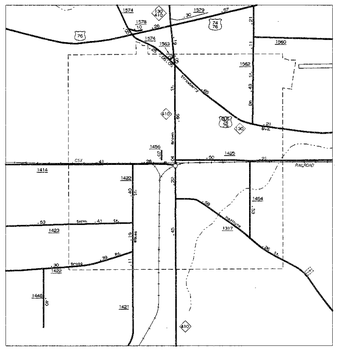

CHADBOURN
POP. 2,049

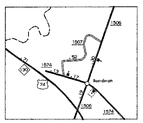

BOARDMAN
POP. 208

ENLARGED MUNICIPAL AND SUBURBAN AREAS

COLUMBUS COUNTY

NORTH CAROLINA

PREPARED BY THE

NORTH CAROLINA DEPARTMENT OF TRANSPORTATION
DIVISION OF HIGHWAYS - GIS UNIT

IN COOPERATION WITH THE

U.S.DEPARTMENT OF TRANSPORTATION
FEDERAL HIGHWAY ADMINISTRATION

N

S

SCALE

1 0 1 MILES

10,000 FOOT GRID BASED ON NORTH CAROLINA PLANE COORDINATE SYSTEM

ROADWAY REVISIONS

SHEET 2 OF 3

COPIES OF THIS MAP ARE AVAILABLE TO THE PUBLIC AT A NOMINAL COST.
MAPS N.C. DEPARTMENT OF TRANSPORTATION
1548 MAIL SERVICE CENTER
RALEIGH, NORTH CAROLINA 27611

REVISED
1-1-96 DOR
12-3-97 RLN
1-8-99 RLN
9-3-99 RLN

COLUMBUS SUR 1


TABOR CITY
POP. 2,407
N.C.
S.C.
Emerson
Hwy 904
Hwy 701
Hwy 76
Hwy 87
Hwy 130
Hwy 74

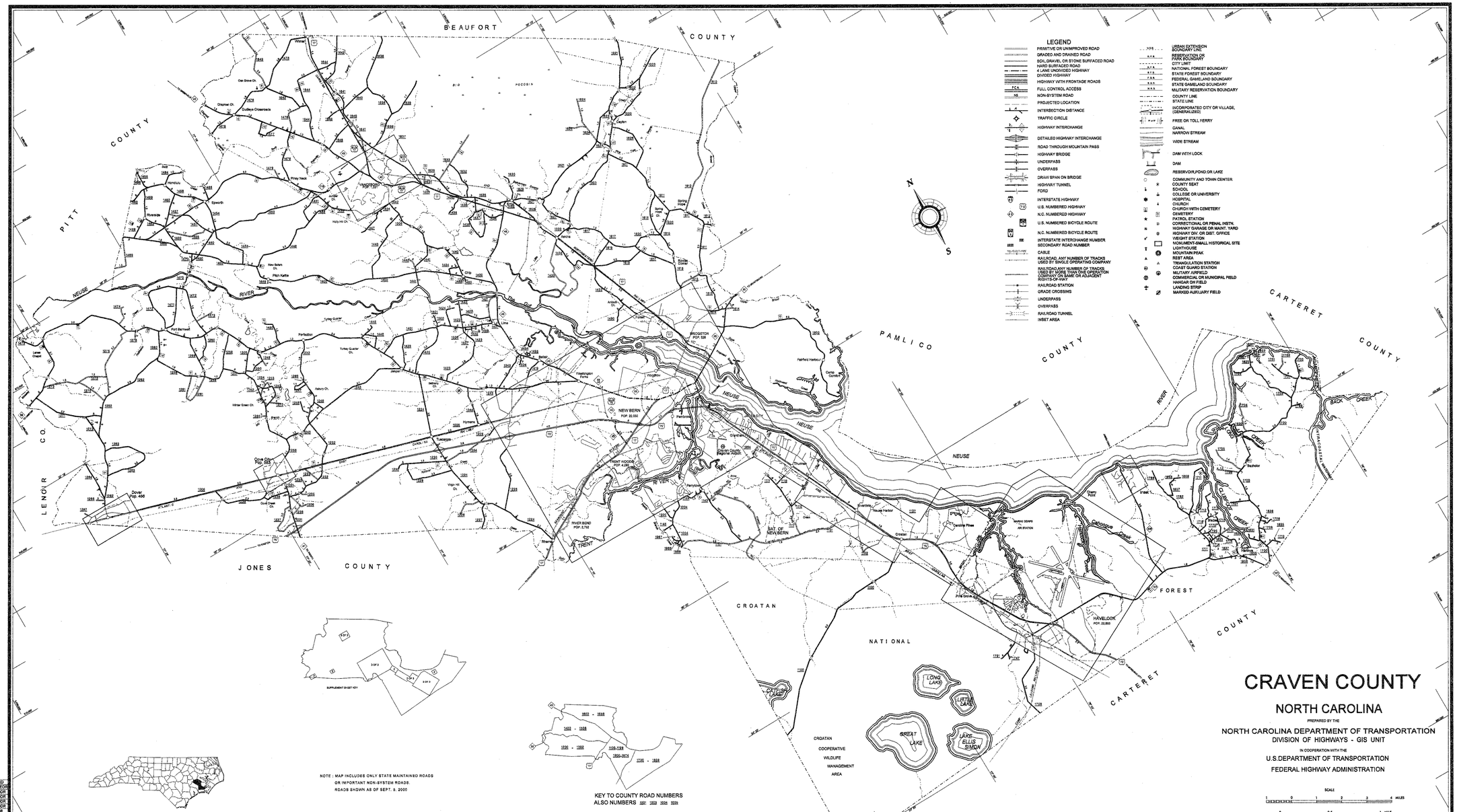
BEAUFORT COUNTY
PITT COUNTY
LENOIR CO.
JONES COUNTY
PAMLICO COUNTY
CARTERET COUNTY
CROATAN NATIONAL FOREST
NEUSE RIVER
TRENT RIVER
BROUGHTON POP. 538
NEW BERN POP. 22,555
TRENT WOODS POP. 4,200
RIVER BEND POP. 2,742
BAT. OF NEW BERN
FAIRFIELD HARBOR
CEDAR ISLAND
CROATAN COOPERATIVE WILDLIFE MANAGEMENT AREA
LONG LAKE
GREAT LAKE
LAKE ELLIS SIMON
HAVELOCK POP. 22,855
CROATAN HIGHWAY
ATLANTIC & EASTERN RAILROAD
CRABTREE CREEK
BACK CREEK
CLUBFOOT CREEK
CROOKED CREEK
CROOKSURE CREEK
SLOCUM CREEK
PINE GROVE CH.
Dover Pop. 496
Core Pop. 600
Vanceboro
Havelock
Cherry Point
Fairfield Harbor
Cedar Island
Atlantic
Sea Level
Croatan
Neuse Harbor
Cherry Point
Broad Creek
Slocum Creek
Pine Grove Ch.
Bachelor
Oak Grove Ch.
Chapman Ch.
Dudleys Crossroads
Oak Grove Ch.
Piney Neck
Ayden
Holly Hill Ch.
Rhodesville
Epworth
New Bern Ch.
Pitch Kettle
Fort Barnwell
Turkey Quarter Ch.
Perkinston
Lake Chapel
Jasper
Jasper Ch.
Washington Forks
Wilmar Green Ch.
Pierce
Ebenezer Ch.
Pollocksville
Tuscarora
Oak Grove Ch.
Oak Creek
Virgo Hill
Pleasant Plains
Ebenezer
Pinetown
Riverdale
Ayden
Grifton
Farmville
Winterville
Simpson
Ormondsville
Contentnea Neck
Kinston
Dover
Core
Havelock
Cherry Point
Atlantic
Sea Level
Croatan
Neuse Harbor
Broad Creek
Slocum Creek
Pine Grove Ch.
Bachelor
Oak Grove Ch.
Chapman Ch.
Dudleys Crossroads



ENLARGED MUNICIPAL AND SUBURBAN AREAS

CRAVEN COUNTY

NORTH CAROLINA

PREPARED BY THE

NORTH CAROLINA DEPARTMENT OF TRANSPORTATION
DIVISION OF HIGHWAYS - GIS UNIT

IN COOPERATION WITH THE

U.S.DEPARTMENT OF TRANSPORTATION
FEDERAL HIGHWAY ADMINISTRATION

N

S

SCALE

1 0 1 MILES

10,000 FOOT GRID BASED ON NORTH CAROLINA PLANE COORDINATE SYSTEM

POLYCONIC PROJECTION

SHEET 2 OF 3

COPIES OF THIS MAP ARE AVAILABLE
TO THE PUBLIC AT A NOMINAL COST.
ADDRESS:
MAPS, N.C. DEPARTMENT OF TRANSPORTATION
1 SOUTH WILMINGTON STREET
RALEIGH, NORTH CAROLINA, 27611

REVISED
10/31/94 EOS
1/1/97 DOR
1/1/98 DOR
4/1/98 DOR
8/1/98 DOR
12/1/98
8/9/00

CRAVEN



New Bern

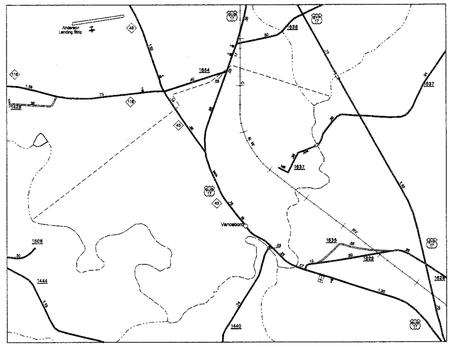

Vanceboro
Pop. 1,031

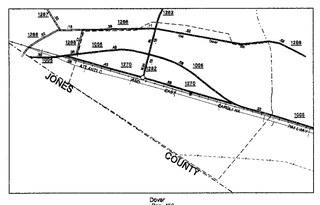

Dover
Pop. 456

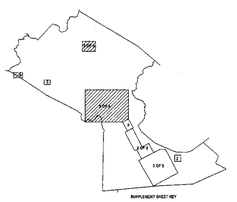

SUPPLEMENT SHEET KEY

N

S

ENLARGED MUNICIPAL AND SUBURBAN AREAS

CRAVEN COUNTY

NORTH CAROLINA

PREPARED BY THE

NORTH CAROLINA DEPARTMENT OF TRANSPORTATION
DIVISION OF HIGHWAYS - GIS UNIT

IN COOPERATION WITH THE

U.S.DEPARTMENT OF TRANSPORTATION
FEDERAL HIGHWAY ADMINISTRATION

SCALE

1 0 1 MILES

10,000 FOOT GRID BASED ON NORTH CAROLINA PLANE COORDINATE SYSTEM

POLYCONIC PROJECTION

SHEET 3 OF 3

DIVISION 2 DISTRICT 2 CRAVEN COUNTY NORTH CAROLINA 049

COPIES OF THIS MAP ARE AVAILABLE
TO THE PUBLIC AT A NOMINAL COST.
ADDRESS:
MAPS, N.C. DEPARTMENT OF TRANSPORTATION
DIVISION OF HIGHWAYS
RALEIGH, NORTH CAROLINA, 27611

REVISED
12/31/94 EOR
1/1/97 DDR
1/1/98 DDR
4/1/98 DDR
5/1/98 DDR
12/1/98
9/5/00

Graham

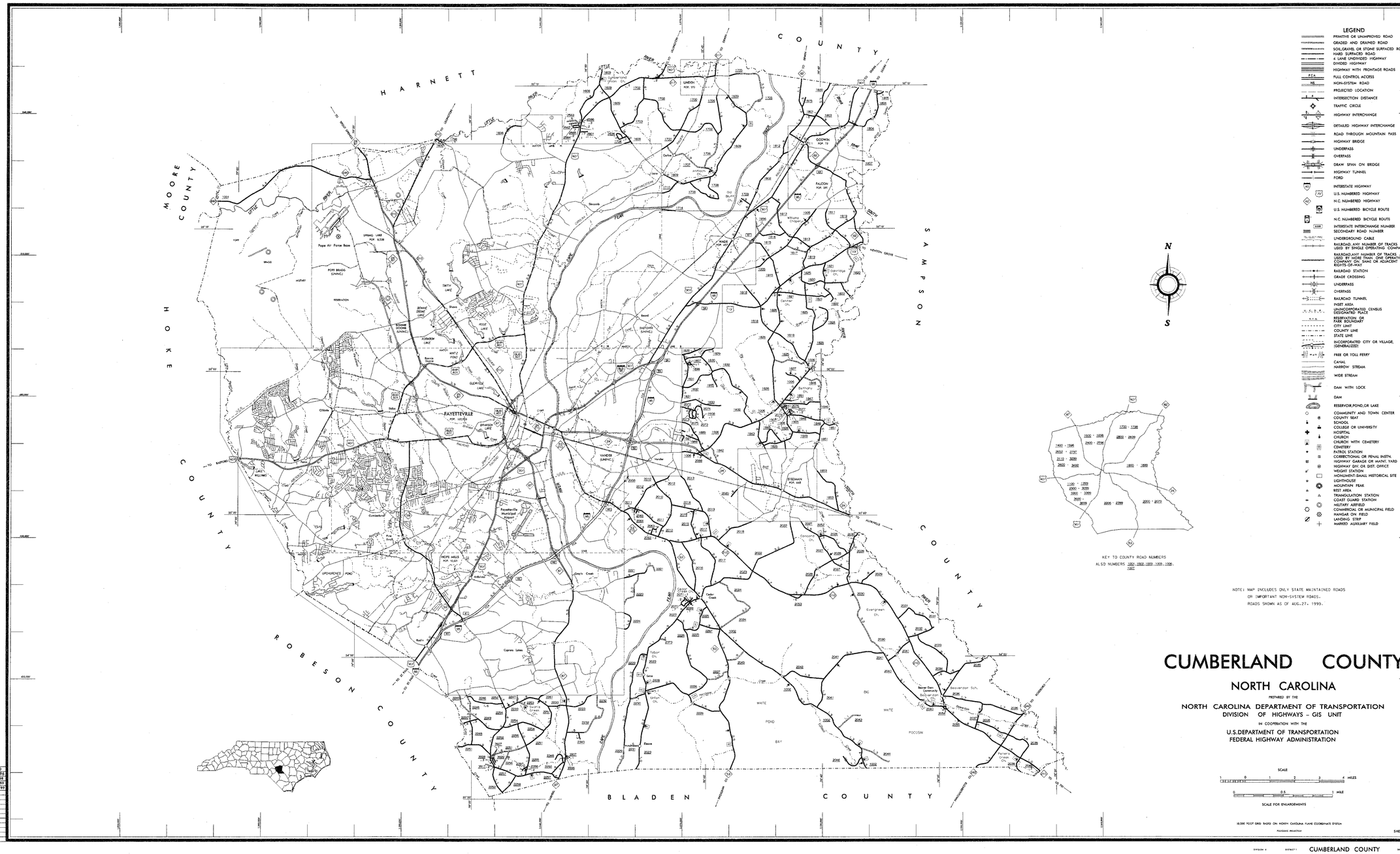
HARNETT COUNTY
MOORE COUNTY
HOKE COUNTY
SAMPSON COUNTY
ROBESON COUNTY
BLADEN COUNTY
CUMBERLAND COUNTY
FAYETTEVILLE
POPE AIR FORCE BASE
FAYETTEVILLE REGIONAL AIRPORT
LAKE RAEFORD
LAKE UPCHURCH
LAKE LEON
LAKE SURPRISE
LAKE ROSALIE
LAKE SUZANNE
LAKE WILLIAMS
LAKE GLENVILLE
LAKE SMITH
LAKE ROBERTS
LAKE BOONE TROOP
LAKE BOONE DOONE
LAKE FORNOW
LAKE BRANCH
LAKE SPRING
LAKE SPRING LAKE
LAKE DAFFODIL
LAKE BIG
LAKE WADE
LAKE FALCON
LAKE GODWIN
LAKE LINDEN
LAKE HOPE MILLS
LAKE SIDEWAY
LAKE SAUNDERS
LAKE CAMP ORR
LAKE CAMP ORR DAM
LAKE CAMP ORR DAM
LAKE CAMP ORR DAM



N

S

ENLARGED MUNICIPAL AND SUBURBAN AREAS

CUMBERLAND COUNTY

NORTH CAROLINA

PREPARED BY THE

NORTH CAROLINA DEPARTMENT OF TRANSPORTATION
DIVISION OF HIGHWAYS - GIS UNIT

IN COOPERATION WITH THE

U.S.DEPARTMENT OF TRANSPORTATION
FEDERAL HIGHWAY ADMINISTRATION

SCALE

1 0 1 MILES

10,000 FOOT GRID BASED ON NORTH CAROLINA PLANE COORDINATE SYSTEM
POLYCONIC PROJECTION

SHEET 3 OF 5

COPIES OF THIS MAP ARE AVAILABLE TO THE PUBLIC AT A NOMINAL COST.
ADDRESS: MAPS, N.C. DEPARTMENT OF TRANSPORTATION
1 SOUTH WILMINGTON STREET
RALEIGH, NORTH CAROLINA, 27611

REVISED
JSH 6/4/92
RLN 3/25/98
RLN 3/8/99
RLN 8/27/99

SEP 1

CUMBERLAND


HARNETT COUNTY
SPRING LAKE
FORT BRAGG (UNINC.)
SMITH LAKE
BONNIE DOONE LAKE
KORNBOW LAKE
ROSE LAKE
FORT BRAGG
N
S
ENLARGED MUNICIPAL AND SUBURBAN AREAS
CUMBERLAND COUNTY
NORTH CAROLINA
PREPARED BY THE
NORTH CAROLINA DEPARTMENT OF TRANSPORTATION
DIVISION OF HIGHWAYS - GIS UNIT
IN COOPERATION WITH THE
U.S.DEPARTMENT OF TRANSPORTATION
FEDERAL HIGHWAY ADMINISTRATION
SCALE
MILES
SHEET 3 OF 5
CUMBERLAND COUNTY
NORTH CAROLINA
051



HOPE MILLS AND VICINITY

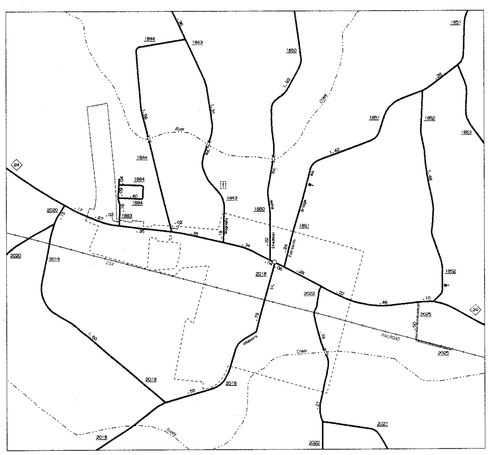

STEDMAN
POP. 668

ENLARGED MUNICIPAL AND SUBURBAN AREAS

CUMBERLAND COUNTY

NORTH CAROLINA

PREPARED BY THE

NORTH CAROLINA DEPARTMENT OF TRANSPORTATION
DIVISION OF HIGHWAYS - GIS UNIT

IN COOPERATION WITH THE

U.S.DEPARTMENT OF TRANSPORTATION
FEDERAL HIGHWAY ADMINISTRATION

SCALE

1 0 1 MILES

10,000 FOOT GRID BASED ON NORTH CAROLINA PLANE COORDINATE SYSTEM

PROJECTING PROJECTION

SHEET 4 OF 5

CUMBERLAND SUP. 3

COPIES OF THIS MAP ARE AVAILABLE TO THE PUBLIC AT A NOMINAL COST.
ADDRESS: MAPS, N.C. DEPARTMENT OF TRANSPORTATION
DIVISION OF HIGHWAYS
RALEIGH, NORTH CAROLINA, 27611

REVISED
JSH 6/4/98
RLH 3/24/98
RLH 3/5/97
RLH 8/27/93

DIVISION 4 FLOTTING 1 CUMBERLAND COUNTY NORTH CAROLINA 051



ENLARGED MUNICIPAL AND SUBURBAN AREAS

CUMBERLAND COUNTY

NORTH CAROLINA

PREPARED BY THE

NORTH CAROLINA DEPARTMENT OF TRANSPORTATION
DIVISION OF HIGHWAYS - GIS UNIT

IN COOPERATION WITH THE

U.S.DEPARTMENT OF TRANSPORTATION
FEDERAL HIGHWAY ADMINISTRATION

SCALE

0 1 MILES

10,000 FOOT GRID BASED ON NORTH CAROLINA PLANE COORDINATE SYSTEM

PSEUDO MERCATOR PROJECTION

SHEET 5 OF 5

COPIES OF THIS MAP ARE AVAILABLE TO THE PUBLIC AT A NOMINAL COST
ADDRESS: MAPS, N.C. DEPARTMENT OF TRANSPORTATION
1590 MAIL SERVICE CENTER
RALEIGH, NORTH CAROLINA, 27611

REVISED:
JSH 6/4/96
RLN 3/5/98
RLN 2/5/99
RLH 9/27/99

CUMBERLAND SHT. 4

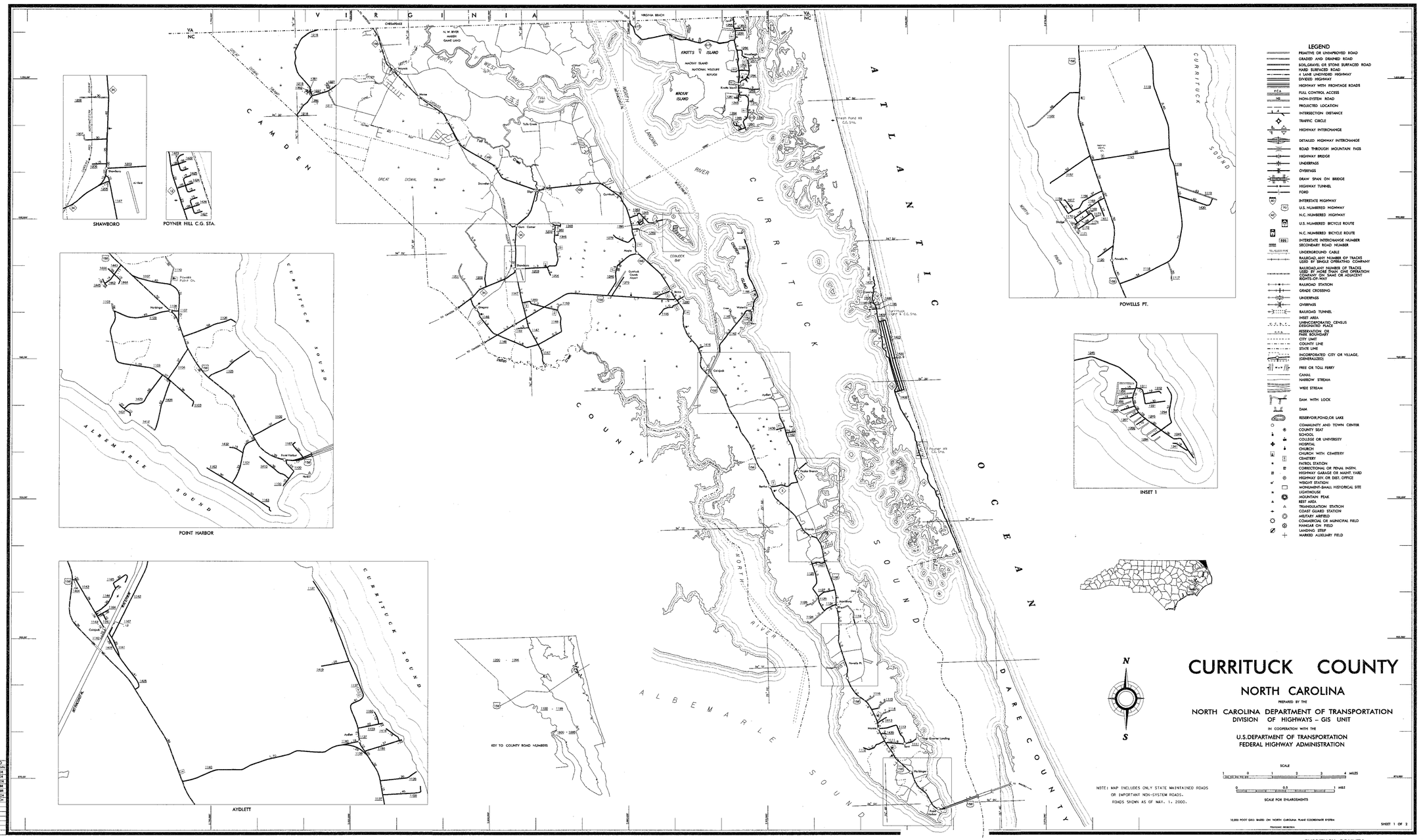
VIRGINIA
VA
NC
CAMDEN
CURRITUCK
ALBEMARLE SOUND
ATLANTIC OCEAN
DARE COUNTY
CHESAPEAKE
VIRGINIA BEACH
N.W. RIVER MARSH Game Land
NORTH WEST RIVER
NORTH WEST RIVER MARSH
GREAT DISMAL SWAMP
KNOTTS ISLAND
MACKAY ISLAND NATIONAL WILDLIFE REFUGE
MACKAY ISLAND
NORTH MUNDEN LANDING
CURRITUCK RIVER
CONNICK BAR
TULL BAY
NORTH RIVER
Fresh Pond Hill C.G. Sta.
Poyner Hill C.G. Sta.
Tull's Creek
Snowden
Gum Corner
Shawboro
Maple
Coinjock
Coinjock Marina
Coinjock Airport
Waterlily
Gregory
Aydlett
Knotts Island
Barco
Powells Pt.
Jarvisburg
Moyock
Grandy
Point Harbor
Currituck
Poplar Branch
Duck
Corolla
Kitty Hawk
Kill Devil Hills
Nags Head
Manteo
Wanchese
Rodanthe
Waves
Salvo
Avon
Buxton
Frisco
Hatteras
Ocracoke
Hatteras Inlet
Ferry to Ocracoke
Ferry to Cedar Island
Ferry to Swan Quarter
Ferry to Minnesott Beach
Ferry to Cherry Branch
Ferry to Aurora
Ferry to Bayview
Ferry to Belhaven
Ferry to Rodanthe
Ferry to Stumpy Point
Ferry to Manns Harbor
Ferry to Roanoke Island
Ferry to Currituck
Ferry to Knotts Island
Ferry to Corolla
Ferry to Kitty Hawk
Ferry to Kill Devil Hills
Ferry to Nags Head
Ferry to Manteo
Ferry to Wanchese
Ferry to Rodanthe
Ferry to Waves
Ferry to Salvo
Ferry to Avon
Ferry to Buxton
Ferry to Frisco
Ferry to Hatteras
Ferry to Ocracoke
Ferry to Hatteras Inlet

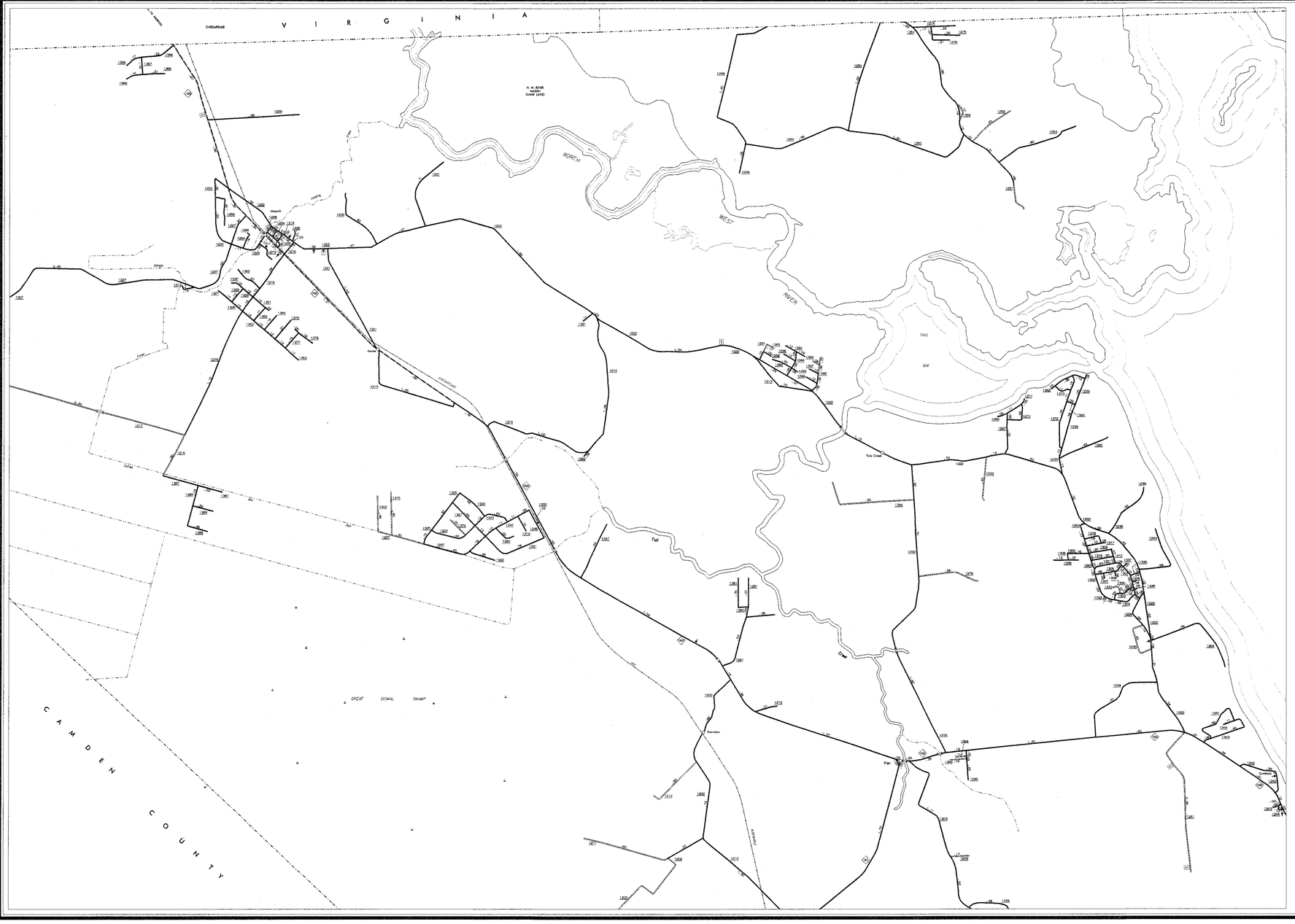

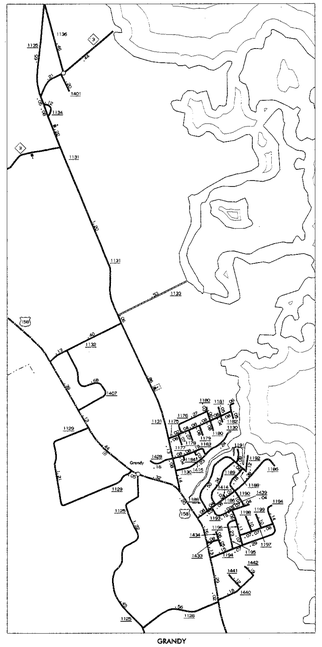

N

S

ENLARGED MUNICIPAL AND SUBURBAN AREAS

CURRITUCK COUNTY

NORTH CAROLINA

PREPARED BY THE

NORTH CAROLINA DEPARTMENT OF TRANSPORTATION
DIVISION OF HIGHWAYS - GIS UNIT

IN COOPERATION WITH THE

U.S.DEPARTMENT OF TRANSPORTATION
FEDERAL HIGHWAY ADMINISTRATION

SCALE

1 0 1 MILES

SHEET 2 OF 2

CURRITUCK SUPP. 1

COPIES OF THIS MAP ARE AVAILABLE TO THE PUBLIC AT A NOMINAL COST.
ADDRESS:
MAPS, N.C. DEPARTMENT OF TRANSPORTATION
DIVISION OF HIGHWAYS
RALEIGH, NORTH CAROLINA, 27610

REVISED
11-28-94 GVH
12-31-94 DGE
12-31-94 DGE
10-1-97 DGE
3-6-99 ABR
12-1-98 ABR
10-1-99 BCH
5-1-00 BCH

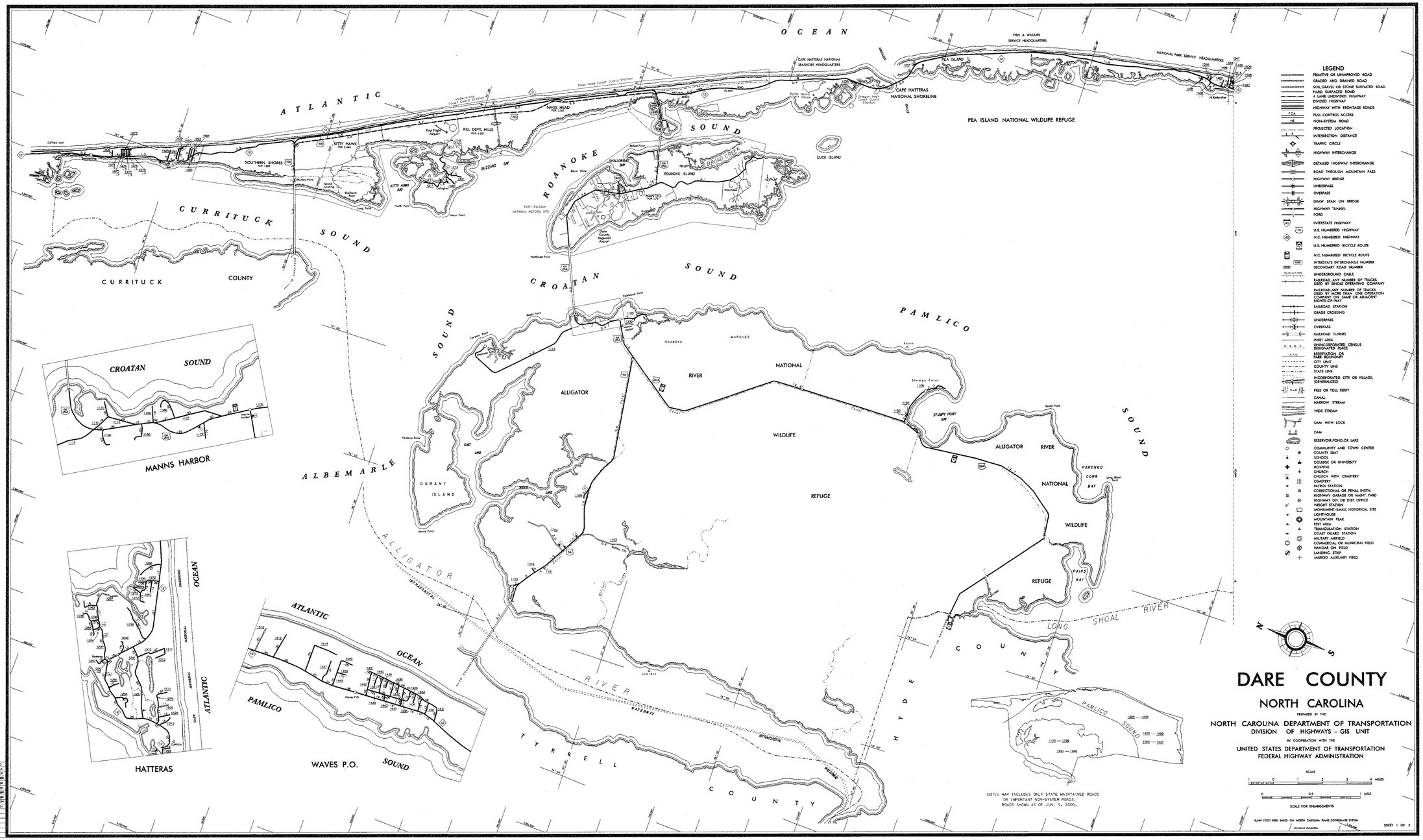

DARE COUNTY

NORTH CAROLINA

PREPARED BY THE

NORTH CAROLINA DEPARTMENT OF TRANSPORTATION
DIVISION OF HIGHWAYS - GIS UNIT

IN COOPERATION WITH THE

UNITED STATES DEPARTMENT OF TRANSPORTATION
FEDERAL HIGHWAY ADMINISTRATION

POLYCONIC PROJECTION

SHEET 1 OF 2

COPIES OF THIS MAP ARE AVAILABLE TO THE PUBLIC AT A NOMINAL COST FROM: N.C. DEPARTMENT OF TRANSPORTATION MAPPING UNIT RALEIGH, NORTH CAROLINA 27611

REVISED
1-1-95 RLJ
1-1-97 CPK
10-1-97 CPK
2-5-98 RBP
8-5-98 MRT
11-3-98 RBP
12-1-98 ABD
10-1-99 BGH
6-1-00 BGH

DIVISION 1 METHOD DARE COUNTY NORTH CAROLINA 055

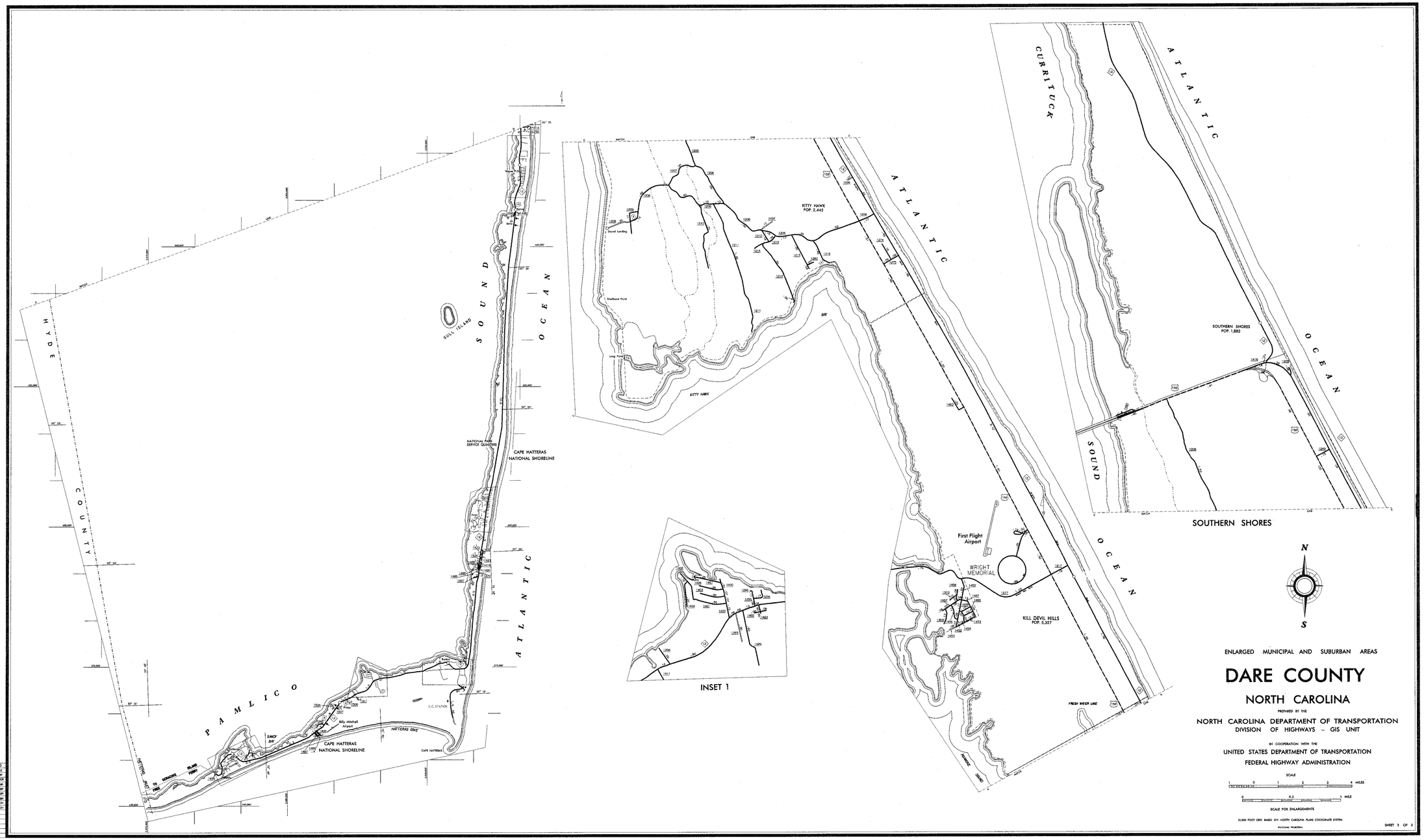

ENLARGED MUNICIPAL AND SUBURBAN AREAS

DARE COUNTY

NORTH CAROLINA

PREPARED BY THE

NORTH CAROLINA DEPARTMENT OF TRANSPORTATION
DIVISION OF HIGHWAYS – GIS UNIT

IN COOPERATION WITH THE

UNITED STATES DEPARTMENT OF TRANSPORTATION
FEDERAL HIGHWAY ADMINISTRATION

SCALE

1 0 1 2 3 4 MILES

0 0.5 1 MILE

SCALE FOR ENLARGEMENTS

10,000 FOOT GRID BASED ON NORTH CAROLINA PLANE COORDINATE SYSTEM

POLYCONIC PROJECTION

SHEET 2 OF 3

DARE SUPP. 1

COPIES OF THIS MAP ARE AVAILABLE TO THE PUBLIC AT A NOMINAL COST.
ADDRESS: NAPS, N.C. DEPARTMENT OF TRANSPORTATION
DIVISION OF HIGHWAYS
RALEIGH, NORTH CAROLINA, 27611

REVISED
1-11-95 SLE
1-11-97 CDP
1-10-97 CDP
3-5-98 ABP
8-5-98 ABP
11-9-98 ABP
12-1-98 ABP
10-1-99 BOH
6-11-00 BOH

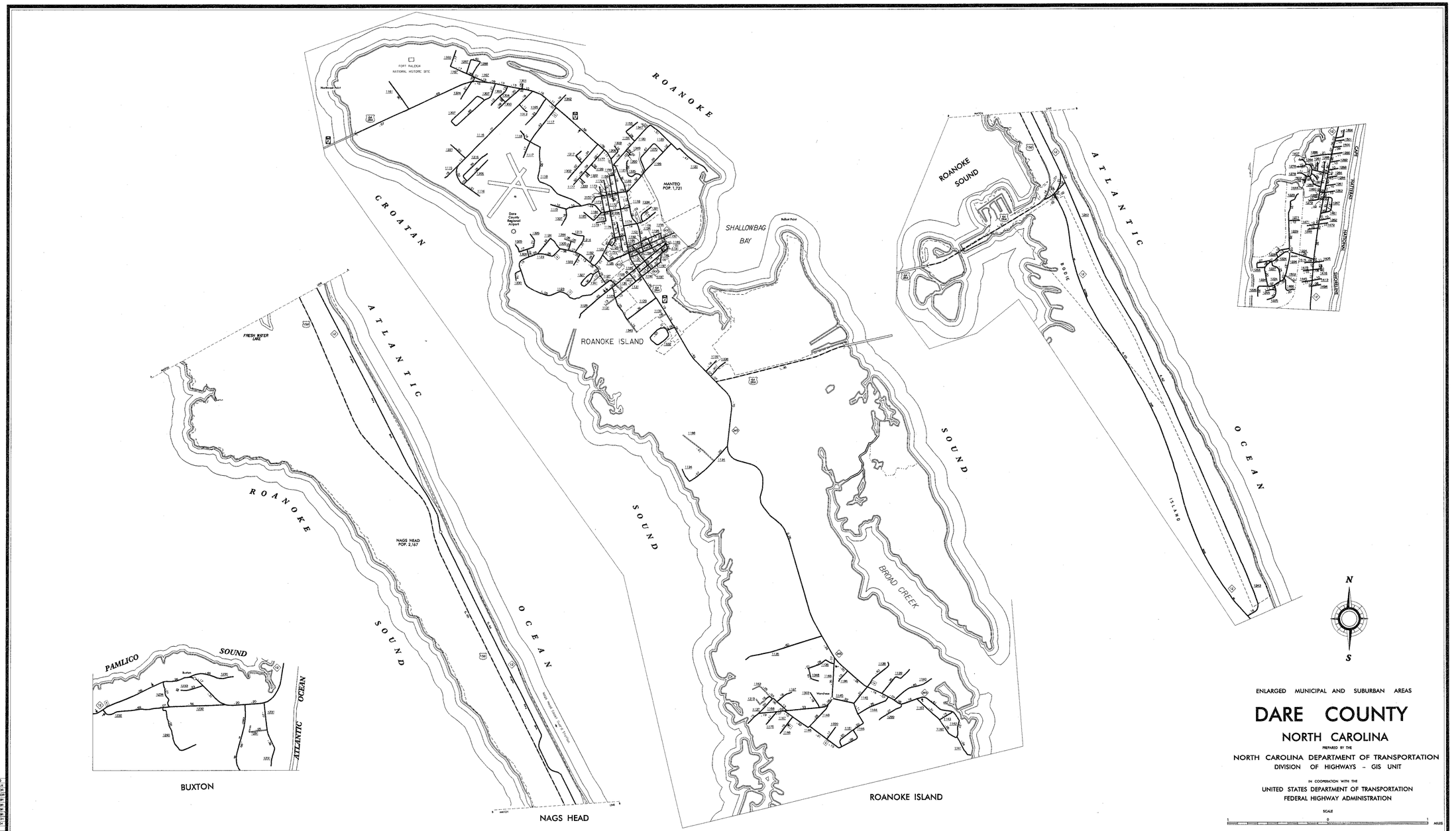

ENLARGED MUNICIPAL AND SUBURBAN AREAS

DARE COUNTY

NORTH CAROLINA

PREPARED BY THE

NORTH CAROLINA DEPARTMENT OF TRANSPORTATION
DIVISION OF HIGHWAYS - GIS UNIT

IN COOPERATION WITH THE

UNITED STATES DEPARTMENT OF TRANSPORTATION
FEDERAL HIGHWAY ADMINISTRATION

SCALE

1 0 1 MILES

10,000 FOOT GRID BASED ON NORTH CAROLINA PLANE COORDINATE SYSTEM

PROVIDING PROTECTION

SHEET 3 OF 3

COPIES OF THIS MAP ARE AVAILABLE TO THE PUBLIC AT A NOMINAL COST.
ADDRESS: MAPS, N.C. DEPARTMENT OF TRANSPORTATION
DIVISION OF HIGHWAYS
RALEIGH, NORTH CAROLINA, 27601

DARE SUPP. 3

REVISED
1-1-95 BLE
1-1-97 CDR
1-10-97 CDR
2-6-98 ABP
8-5-98 ABP
11-9-98 ABP
12-1-98 ABP
10-1-99 BCH
6-1-00 BCH

SHEET 3 OF 3 DARE COUNTY NORTH CAROLINA 055

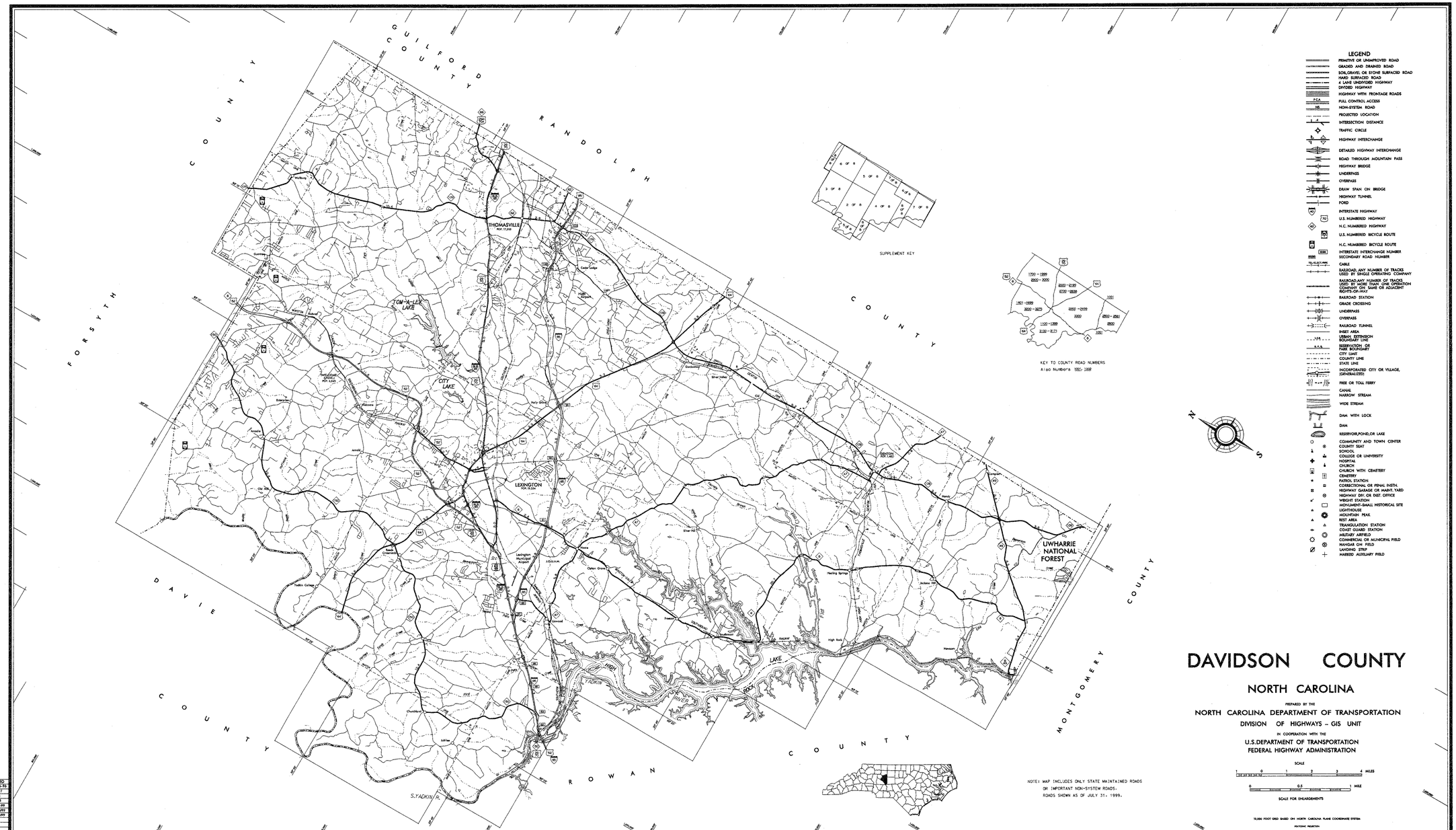

DAVIDSON COUNTY

NORTH CAROLINA

PREPARED BY THE

NORTH CAROLINA DEPARTMENT OF TRANSPORTATION

DIVISION OF HIGHWAYS - GIS UNIT

IN COOPERATION WITH THE

U.S. DEPARTMENT OF TRANSPORTATION

FEDERAL HIGHWAY ADMINISTRATION

COPIES OF THIS MAP ARE AVAILABLE TO THE PUBLIC AT A NOMINAL COST.

ADDRESS: MAPS, N.C. DEPARTMENT OF TRANSPORTATION
DIVISION OF HIGHWAYS
RALEIGH, NORTH CAROLINA, 27611

REVISED
DOR 8-15-96
1-1-97
1-1-98
8-6-98
LM 1-1-99
LM 2/2/99
LM 7/2/99

DAVIDSON

DIVISION 8 DISTRICT 1 DAVIDSON COUNTY NORTH CAROLINA 057

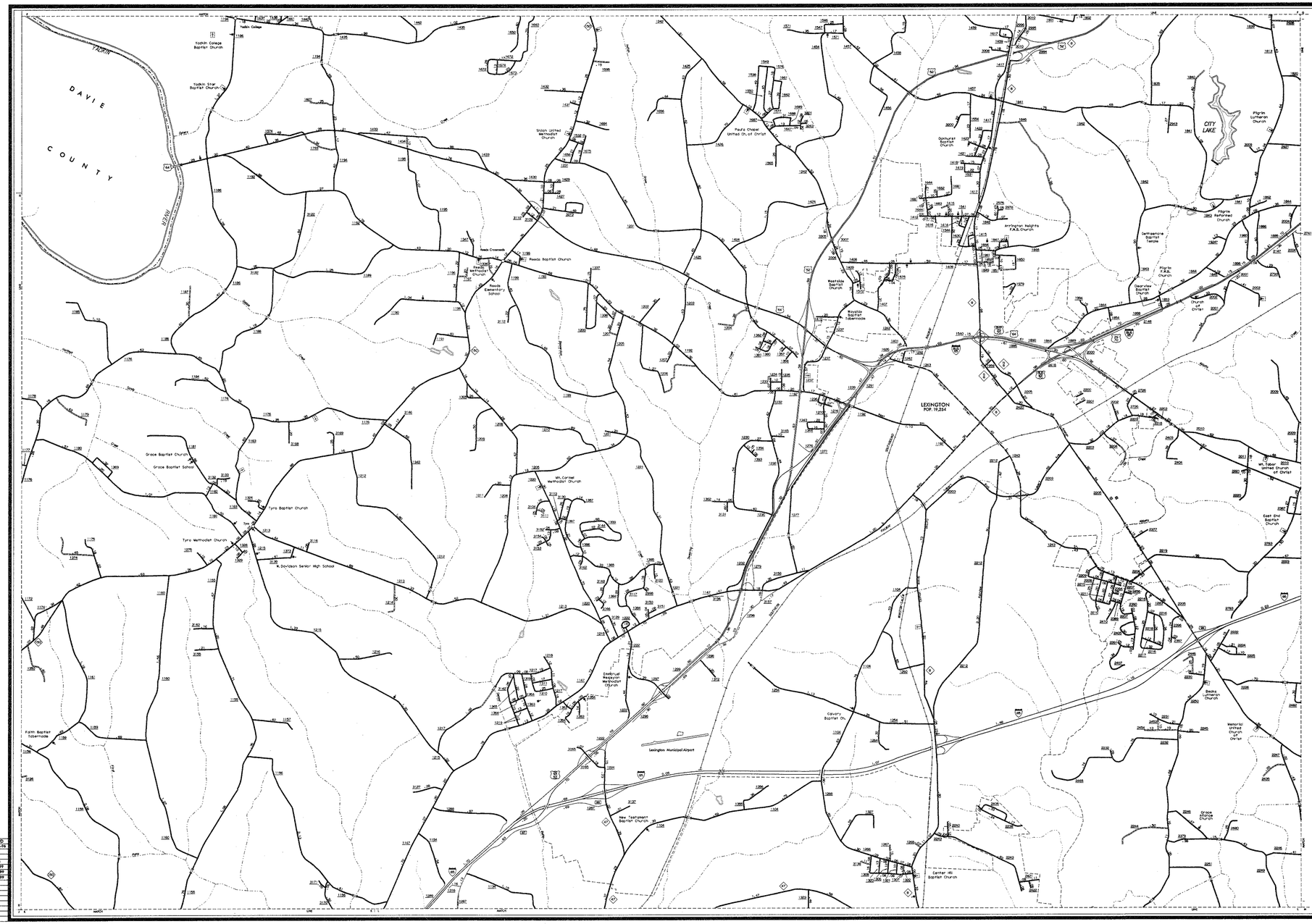
DAVIE
COUNTY
YADKIN
Yadkin College
Yadkin College Baptist Church
Yadkin Star Baptist Church
Shiloh United Methodist Church
Peoples Chapel United Ch. of Christ
Reeds Methodist Church
Reeds Baptist Church
Reeds Elementary School
Grace Baptist Church
Grace Baptist School
Tyro Baptist Church
Tyro Methodist Church
Mt. Carmel Methodist Church
W. Davidson Senior High School
Faith Baptist Tabernacle
Emanuel Wesleyan Methodist Church
New Testament Baptist Church
Lexington Municipal Airport
LEXINGTON
POP. 19,254
Reedville Baptist Church
Boone Memorial Tabernacle
Arlington Heights F.W.B. Church
Gethsemane Baptist Church
Pilgrim Lutheran Church
CITY LAKE
Pilgrim Reformed Church
Pilgrim F.W.B. Church
Bearskin Baptist Church
Church of Christ
Mt. Tabor United Church of Christ
East End Baptist Church
Calvary Baptist Ch.
Center Hill Baptist Church
Beeks Lutheran Church
Memorial United Church of Christ
Grace Church of Christ
Church of Christ
Church of Christ

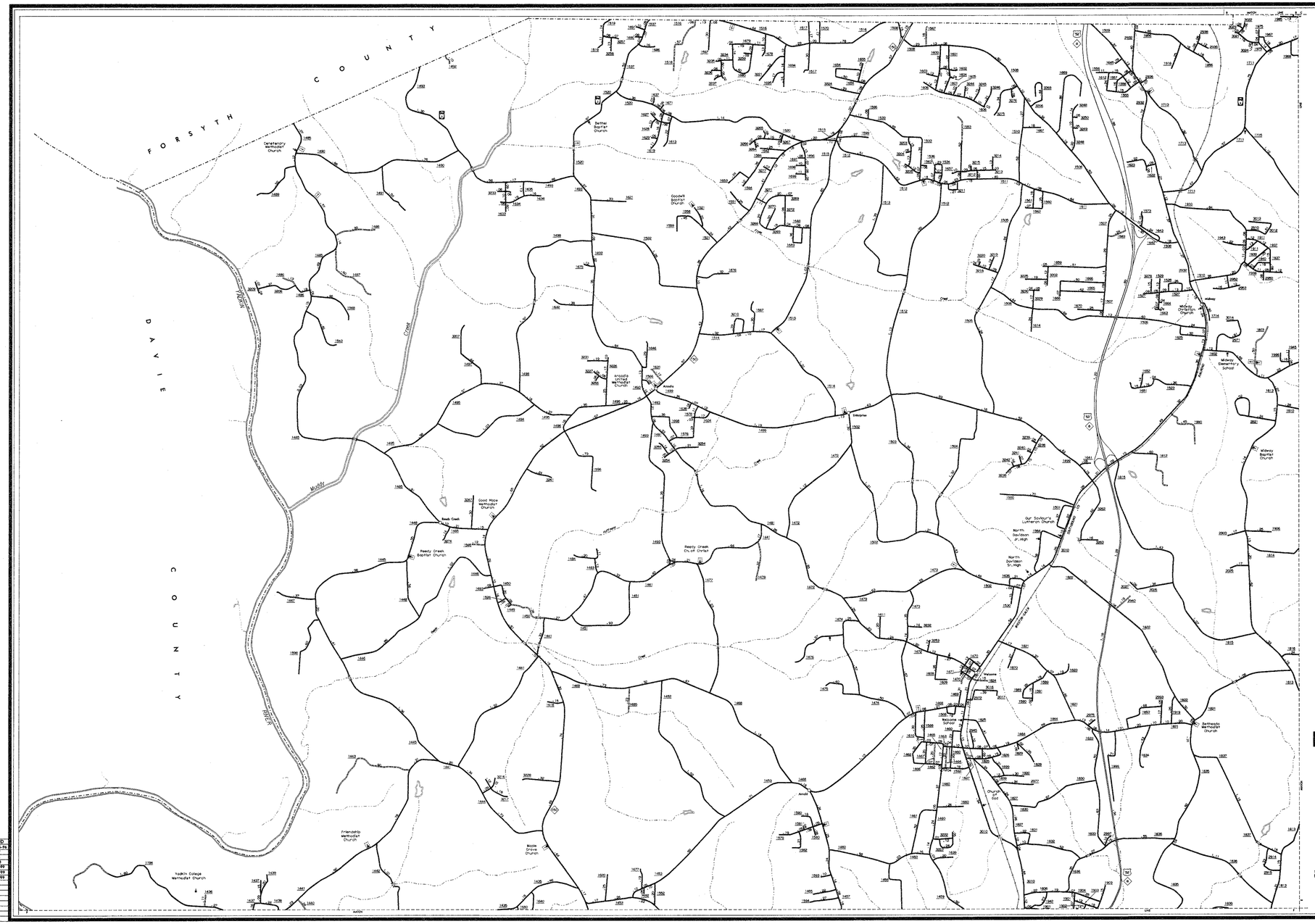

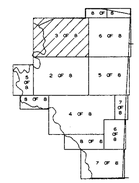



ENLARGED MUNICIPAL AND SUBURBAN AREAS

DAVIDSON COUNTY

NORTH CAROLINA

PREPARED BY THE

NORTH CAROLINA DEPARTMENT OF TRANSPORTATION
DIVISION OF HIGHWAYS - GIS UNIT

IN COOPERATION WITH THE

U.S. DEPARTMENT OF TRANSPORTATION
FEDERAL HIGHWAY ADMINISTRATION

SCALE

1 0 1 MILES

POLYCONIC PROJECTION

SHEET 3 OF 8

DAVIDSON COUNTY NORTH CAROLINA 057

COPIES OF THIS MAP ARE AVAILABLE TO THE PUBLIC AT A NOMINAL COST.

ADDRESS: MAPS, N.C. DEPARTMENT OF TRANSPORTATION
1548 MAIL SERVICE CENTER
RALEIGH, NORTH CAROLINA, 27611

REVISED
DDR 8-20-96
1-1-97
1-1-98
8-6-98
LM 1-1-99
LM 3/2199
LM 7/2199

DAVIDSON SUP. 3

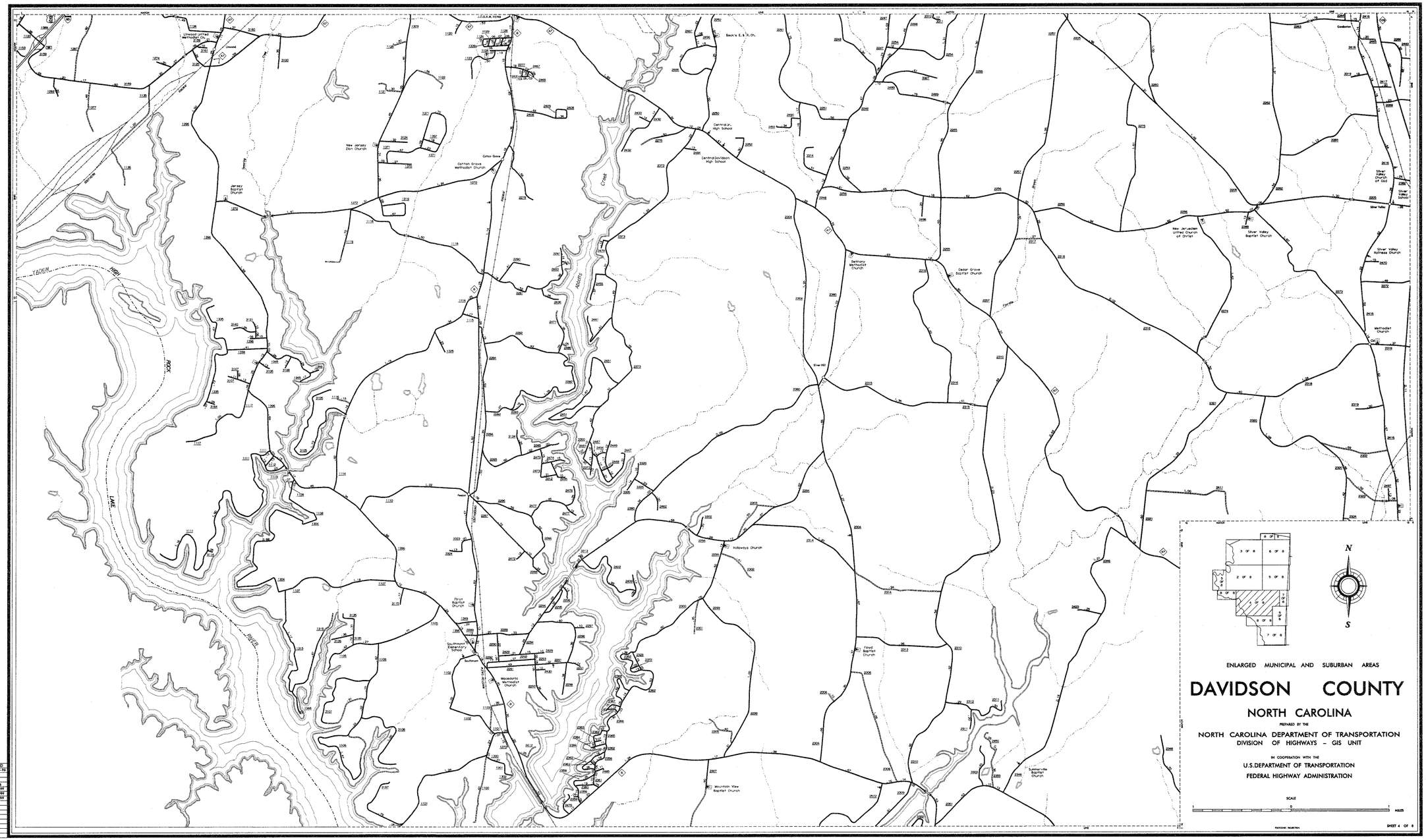

COPIES OF THIS MAP ARE AVAILABLE TO THE PUBLIC AT A MINIMAL COST.

ADDRESS: MAPS, N.C. DEPARTMENT OF TRANSPORTATION
DIVISION OF HIGHWAYS
RALEIGH, NORTH CAROLINA, 27611

REVISED
DOR 8-15-95
1-1-97
1-1-98
8-6-98
LM 1-1-99
LM 3/0/99
LM 7/0/99

DAVIDSON SUP. 3

DIVISION 7 DISTRICT 1 DAVIDSON COUNTY NORTH CAROLINA 057

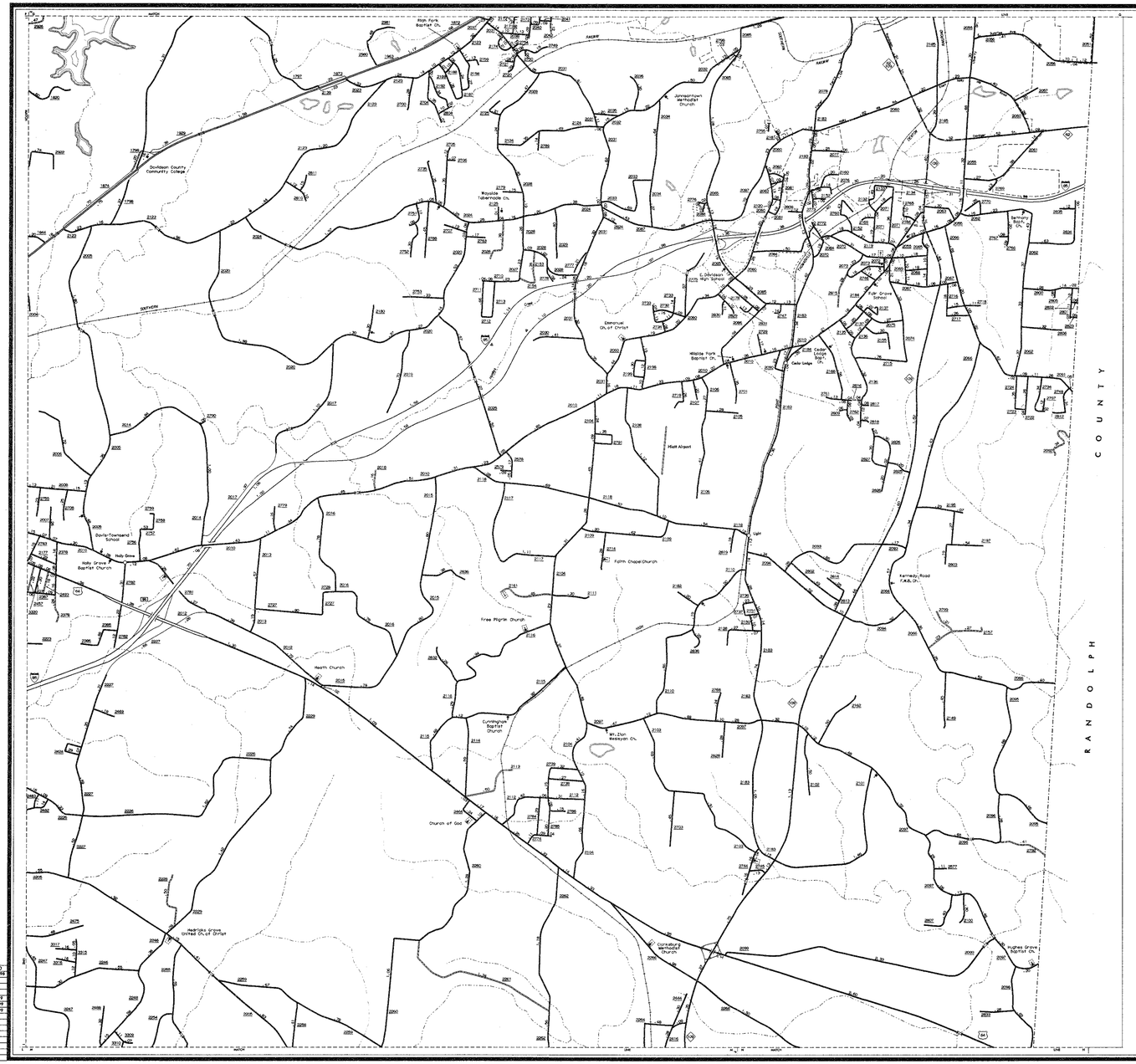

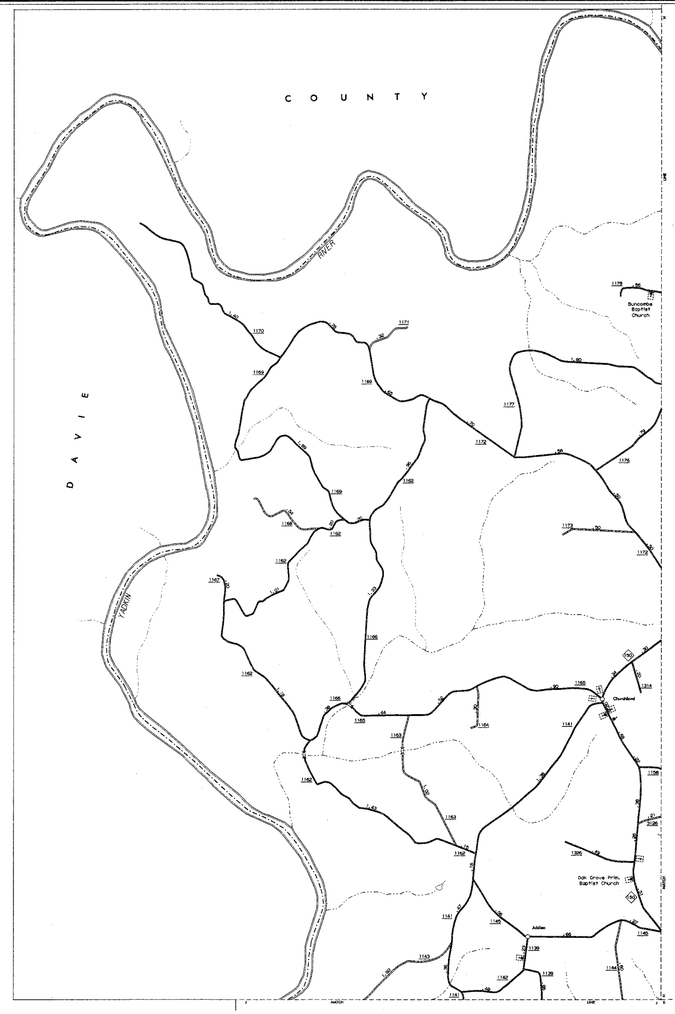

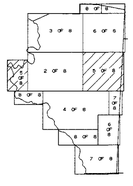

N

S

ENLARGED MUNICIPAL AND SUBURBAN AREAS

DAVIDSON COUNTY

NORTH CAROLINA

PREPARED BY THE

NORTH CAROLINA DEPARTMENT OF TRANSPORTATION
DIVISION OF HIGHWAYS - GIS UNIT

IN COOPERATION WITH THE

U.S.DEPARTMENT OF TRANSPORTATION
FEDERAL HIGHWAY ADMINISTRATION

SCALE

0 1 MILES

POLYCONIC PROJECTION

SHEET 6 OF 6

COPIES OF THIS MAP ARE AVAILABLE FROM THE FOLLOWING ADDRESS:

MAPS, N.C. DEPARTMENT OF TRANSPORTATION
DIVISION OF HIGHWAYS
P.O. BOX 25201, RALEIGH, N.C. 27611

REVISED
DOR 8-15-98
1-1-97
1-1-98
8-6-98
LM 1-1-99
LM 3/1/99
LM 7/1/99

DAVIDSON SHT. 6

DIVISION 7 DISTRICT 1 DAVIDSON COUNTY NORTH CAROLINA 057

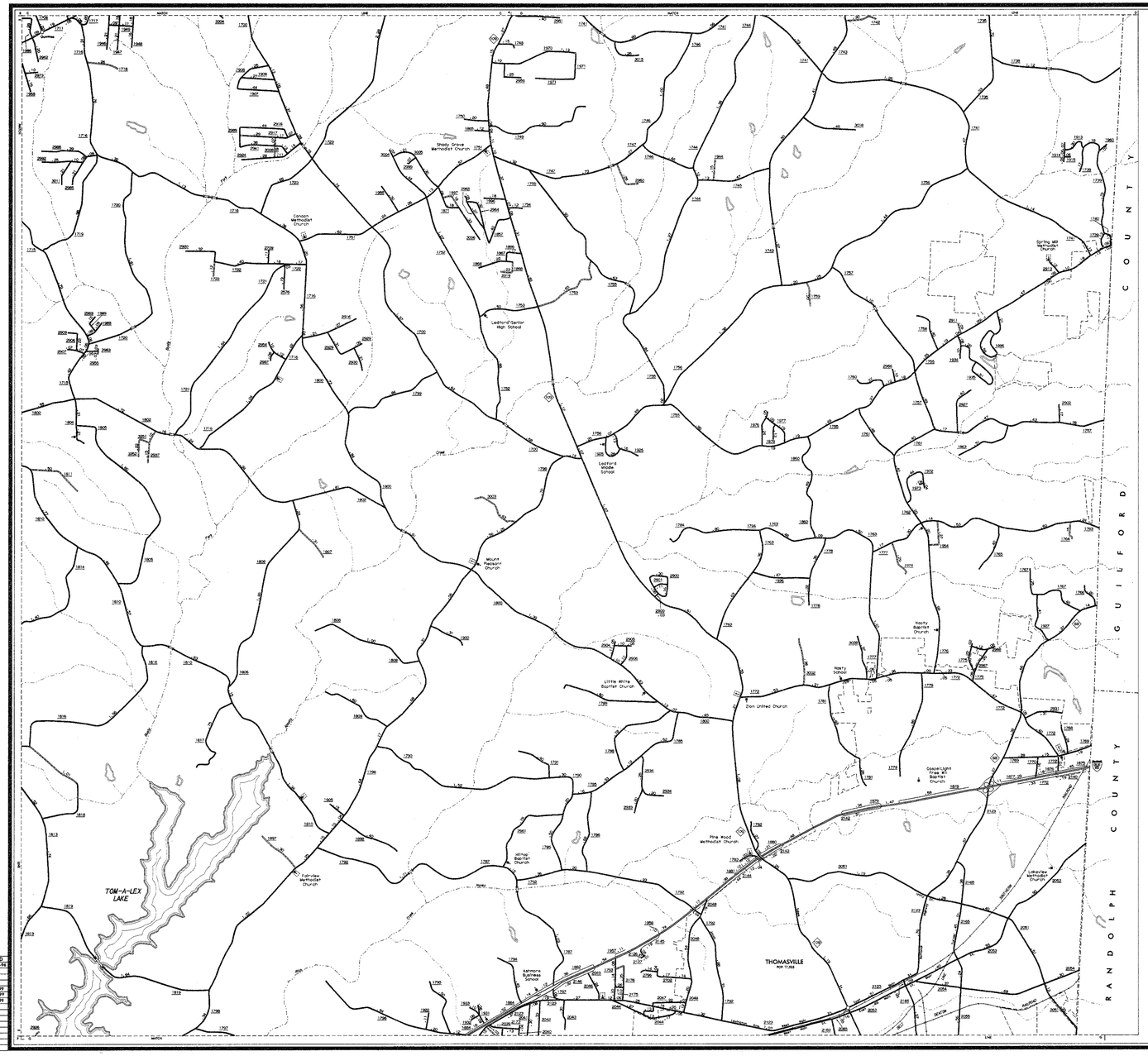

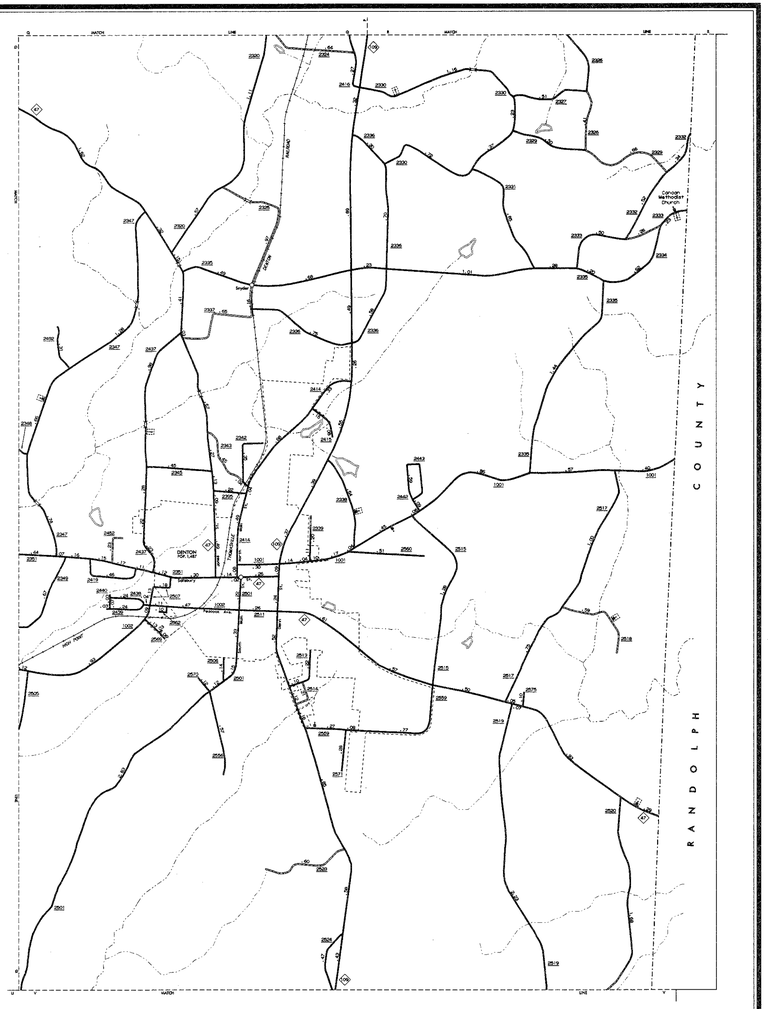

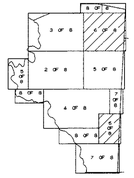



ENLARGED MUNICIPAL AND SUBURBAN AREAS

DAVIDSON COUNTY

NORTH CAROLINA

PREPARED BY THE

NORTH CAROLINA DEPARTMENT OF TRANSPORTATION
DIVISION OF HIGHWAYS - GIS UNIT

IN COOPERATION WITH THE

U.S. DEPARTMENT OF TRANSPORTATION
FEDERAL HIGHWAY ADMINISTRATION

SCALE

1 0 1 MILES

SHEET 6 OF 8

COPIES OF THIS MAP ARE AVAILABLE
TO THE PUBLIC AT A NOMINAL COST.
ADDRESS:
MAPS, N.C. DEPARTMENT OF TRANSPORTATION
DIVISION OF HIGHWAYS
RALEIGH, NORTH CAROLINA, 27611

DAVIDSON SUP. 5

REVISED
DDR 8-15-96
1-1-97
1-1-98
8-6-98
LM 1-1-99
LM 3/31/99
LM 7/31/99

DIVISION 9 DISTRICT 1 DAVIDSON COUNTY NORTH CAROLINA 057

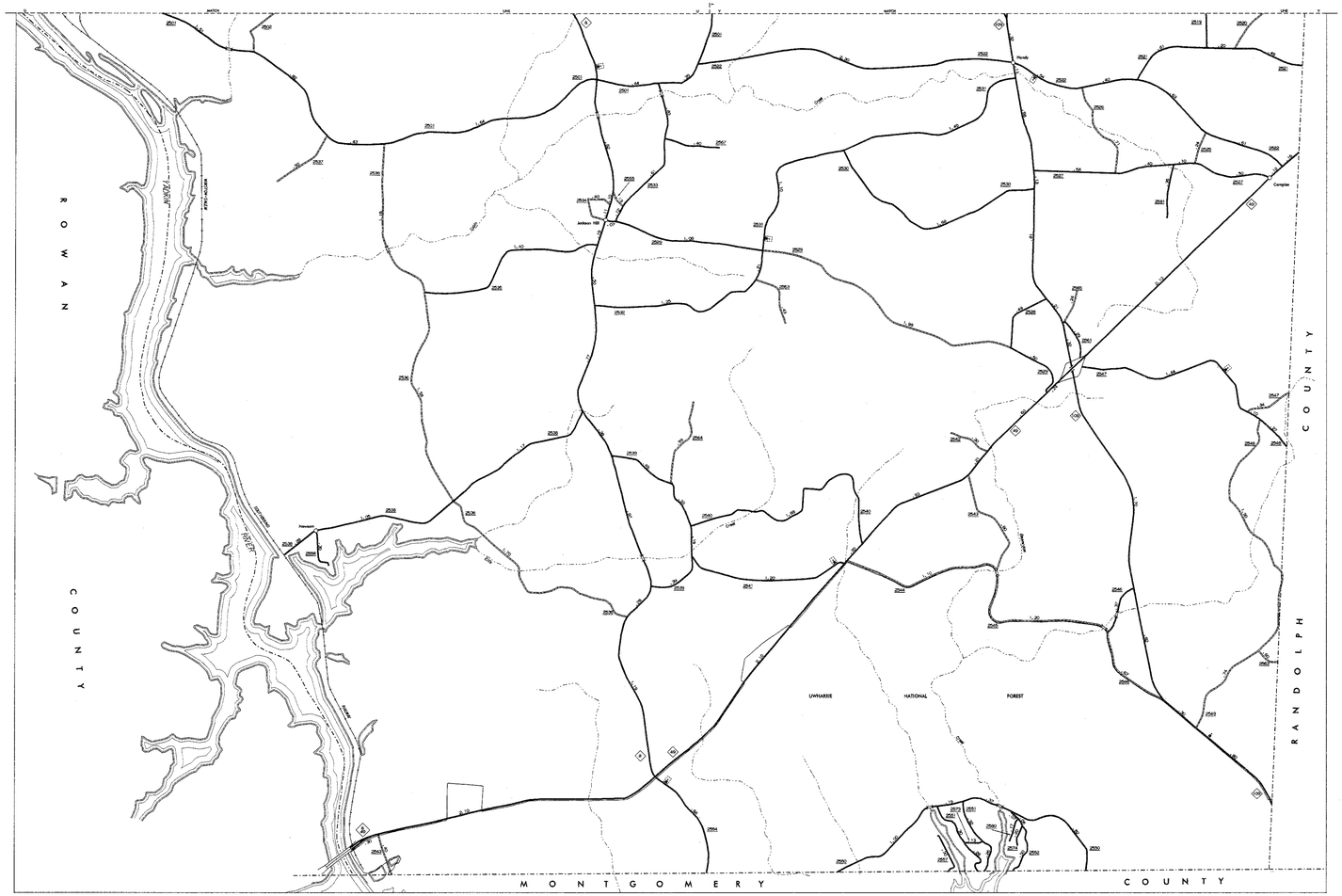

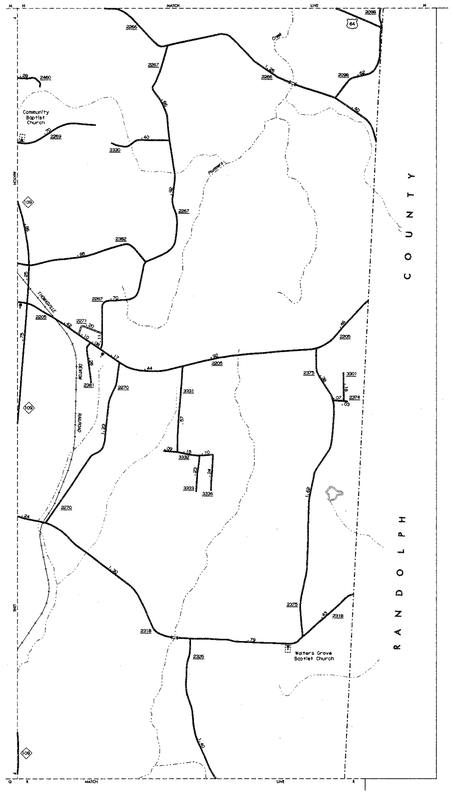

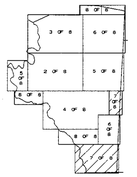

ENLARGED MUNICIPAL AND SUBURBAN AREAS

DAVIDSON COUNTY

NORTH CAROLINA

PREPARED BY THE

NORTH CAROLINA DEPARTMENT OF TRANSPORTATION
DIVISION OF HIGHWAYS – GIS UNIT

IN COOPERATION WITH THE

U.S. DEPARTMENT OF TRANSPORTATION
FEDERAL HIGHWAY ADMINISTRATION

SCALE

0 1 MILES

POLYCONIC PROJECTION

SHEET 7 OF 8

DAVIDSON COUNTY NORTH CAROLINA 057

DAVIDSON SHT 4

COPIES OF THIS MAP ARE AVAILABLE TO THE PUBLIC AT A NOMINAL COST.
ADDRESS: MAPS, P.O. DEPARTMENT OF TRANSPORTATION
1501 MAIL SERVICE CENTER
RALEIGH, NORTH CAROLINA, 27611

REVISED
DOR 8-15-96
1-1-97
1-1-98
8-6-98
LM 1-1-99
LM 3/1/99
LM 7/1/99

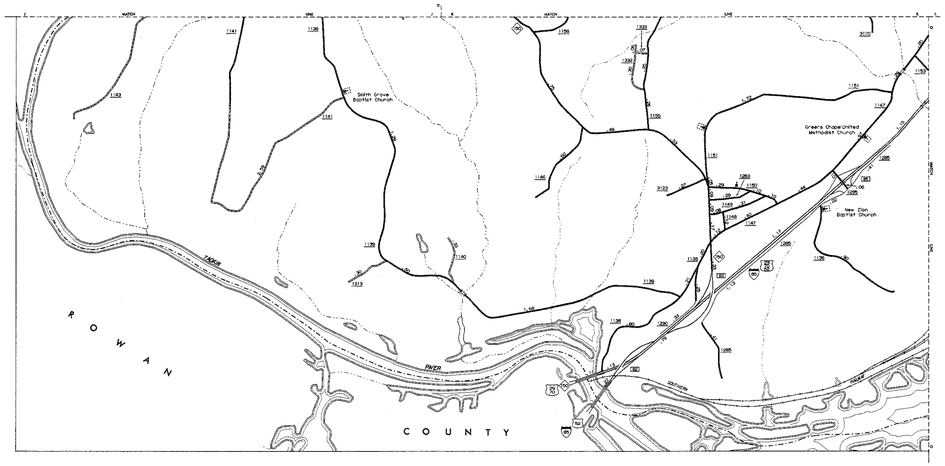

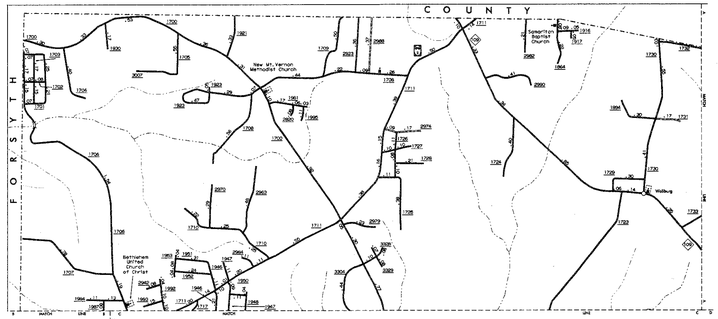

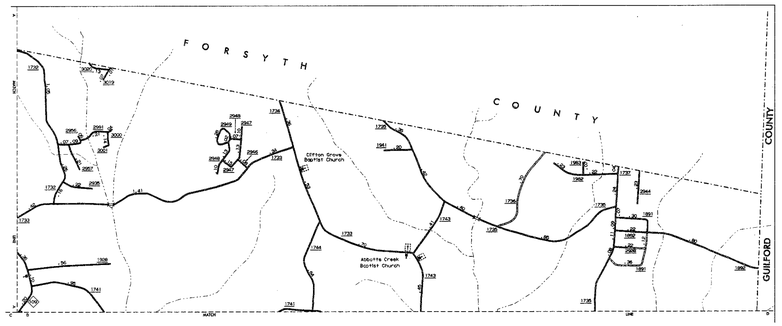

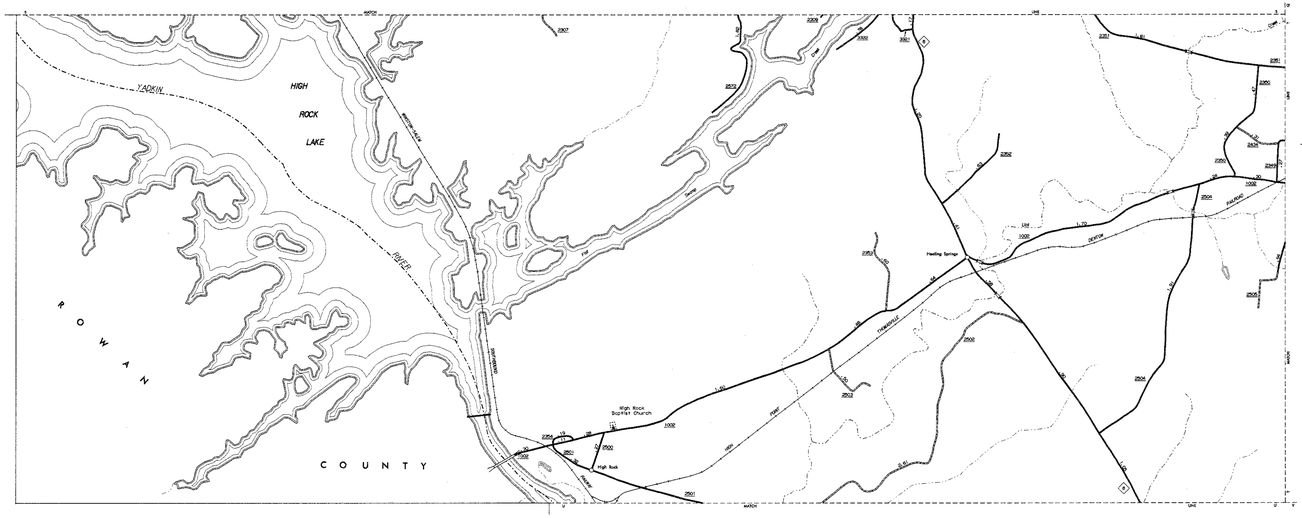





ENLARGED MUNICIPAL AND SUBURBAN AREAS

DAVIDSON COUNTY

NORTH CAROLINA

PREPARED BY THE

NORTH CAROLINA DEPARTMENT OF TRANSPORTATION
DIVISION OF HIGHWAYS - GIS UNIT

IN COOPERATION WITH THE

U.S.DEPARTMENT OF TRANSPORTATION
FEDERAL HIGHWAY ADMINISTRATION

SCALE

1 0 1 MILES

POLYCONIC PROJECTION

SHEET 8 OF 8

DAVIDSON SUP. 7

COPIES OF THIS MAP ARE AVAILABLE TO THE PUBLIC AT A NOMINAL COST.
ADDRESS: MAPS, N.C. DEPARTMENT OF TRANSPORTATION
DIVISION OF HIGHWAYS
RALEIGH, NORTH CAROLINA, 27611

REVISED
DCR 8-13-98
1-1-97
1-1-98
8-6-98
LM 1-1-99
LM 3/31/99
LM 7/31/99

DAVIDSON COUNTY NORTH CAROLINA 057

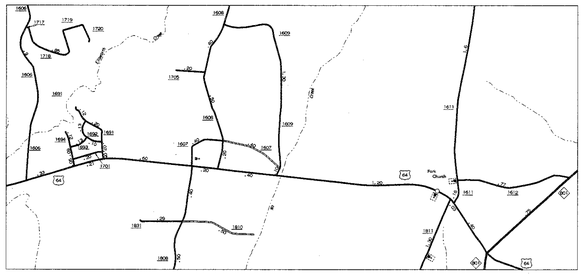

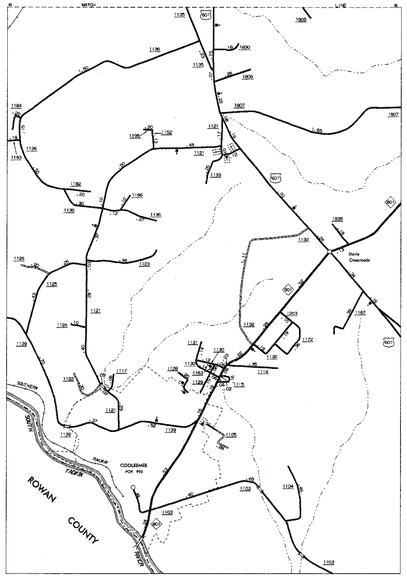







LEGEND

- PRIMITIVE OR UNIMPROVED ROAD
- GRADED AND DRAINED ROAD
- SOIL,GRAVEL OR STONE SURFACED ROAD
- HARD SURFACED ROAD
- 4 LANE UNDIVIDED HIGHWAY
- DIVIDED HIGHWAY
- HIGHWAY WITH FRONTAGE ROADS
- FULL CONTROL ACCESS
- NON-SYSTEM ROAD
- PROJECTED LOCATION
- INTERSECTION DISTANCE
- TRAFFIC CIRCLE
- HIGHWAY INTERCHANGE
- DETAILED HIGHWAY INTERCHANGE
- ROAD THROUGH MOUNTAIN PASS
- HIGHWAY BRIDGE
- UNDERPASS
- OVERPASS
- DRAW SPAN ON BRIDGE
- HIGHWAY TUNNEL
- FORD
- INTERSTATE HIGHWAY
- U.S. NUMBERED HIGHWAY
- N.C. NUMBERED HIGHWAY
- U.S. NUMBERED BICYCLE ROUTE
- N.C. NUMBERED BICYCLE ROUTE
- INTERSTATE INTERCHANGE NUMBER / SECONDARY ROAD NUMBER
- CABLE
- RAILROAD, ANY NUMBER OF TRACKS USED BY SINGLE OPERATING COMPANY
- RAILROAD,ANY NUMBER OF TRACKS USED BY MORE THAN ONE OPERATION COMPANY ON SAME OR ADJACENT RIGHTS-OF-WAY
- RAILROAD STATION
- GRADE CROSSING
- UNDERPASS
- OVERPASS
- RAILROAD TUNNEL
- INSET AREA
- URBAN EXTENSION BOUNDARY LINE
- RESERVATION OR PARK BOUNDARY
- CITY LIMIT
- COUNTY LINE
- STATE LINE
- INCORPORATED CITY OR VILLAGE, (GENERALIZED)
- FREE OR TOLL FERRY
- CANAL
- NARROW STREAM
- WIDE STREAM
- DAM WITH LOCK
- DAM
- RESERVOIR,POND,OR LAKE
- COMMUNITY AND TOWN CENTER
- COUNTY SEAT
- SCHOOL
- COLLEGE OR UNIVERSITY
- HOSPITAL
- CHURCH
- CHURCH WITH CEMETERY
- CEMETERY
- PATROL STATION
- CORRECTIONAL OR PENAL INSTN.
- HIGHWAY GARAGE OR MAINT. YARD
- HIGHWAY DIV. OR DIST. OFFICE
- WEIGHT STATION
- MONUMENT-SMALL HISTORICAL SITE
- LIGHTHOUSE
- MOUNTAIN PEAK
- REST AREA
- TRIANGULATION STATION
- COAST GUARD STATION
- MILITARY AIRFIELD
- COMMERCIAL OR MUNICIPAL FIELD
- HANGAR ON FIELD
- LANDING STRIP
- MARKED AUXILIARY FIELD



NOTE: MAP INCLUDES ONLY STATE MAINTAINED ROADS OR IMPORTANT NON-SYSTEM ROADS. ROADS SHOWN AS OF JUL 31, 1999.



KEY TO COUNTY ROAD NUMBERS

DAVIE COUNTY

NORTH CAROLINA

PREPARED BY THE

NORTH CAROLINA DEPARTMENT OF TRANSPORTATION
DIVISION OF HIGHWAYS - GIS UNIT

IN COOPERATION WITH THE

U.S.DEPARTMENT OF TRANSPORTATION
FEDERAL HIGHWAY ADMINISTRATION

SCALE

1 0 1 2 3 4 MILES

0 0.5 1 MILE

SCALE FOR ENLARGEMENTS

10,000 FOOT GRID BASED ON NORTH CAROLINA PLANE COORDINATE SYSTEM

SHEET 1 OF 2

COPIES OF THIS MAP ARE AVAILABLE
TO THE PUBLIC AT A NOMINAL COST.
ADDRESS: MAPS, N.C. DEPARTMENT OF TRANSPORTATION
DIVISION OF HIGHWAYS
RALEIGH, NORTH CAROLINA, 27611

REVISED
12-2-99 JW
5-8-97
1-1-96
5-6-93
10 1-1-91
09 80/90
08 12/89

DAVIE

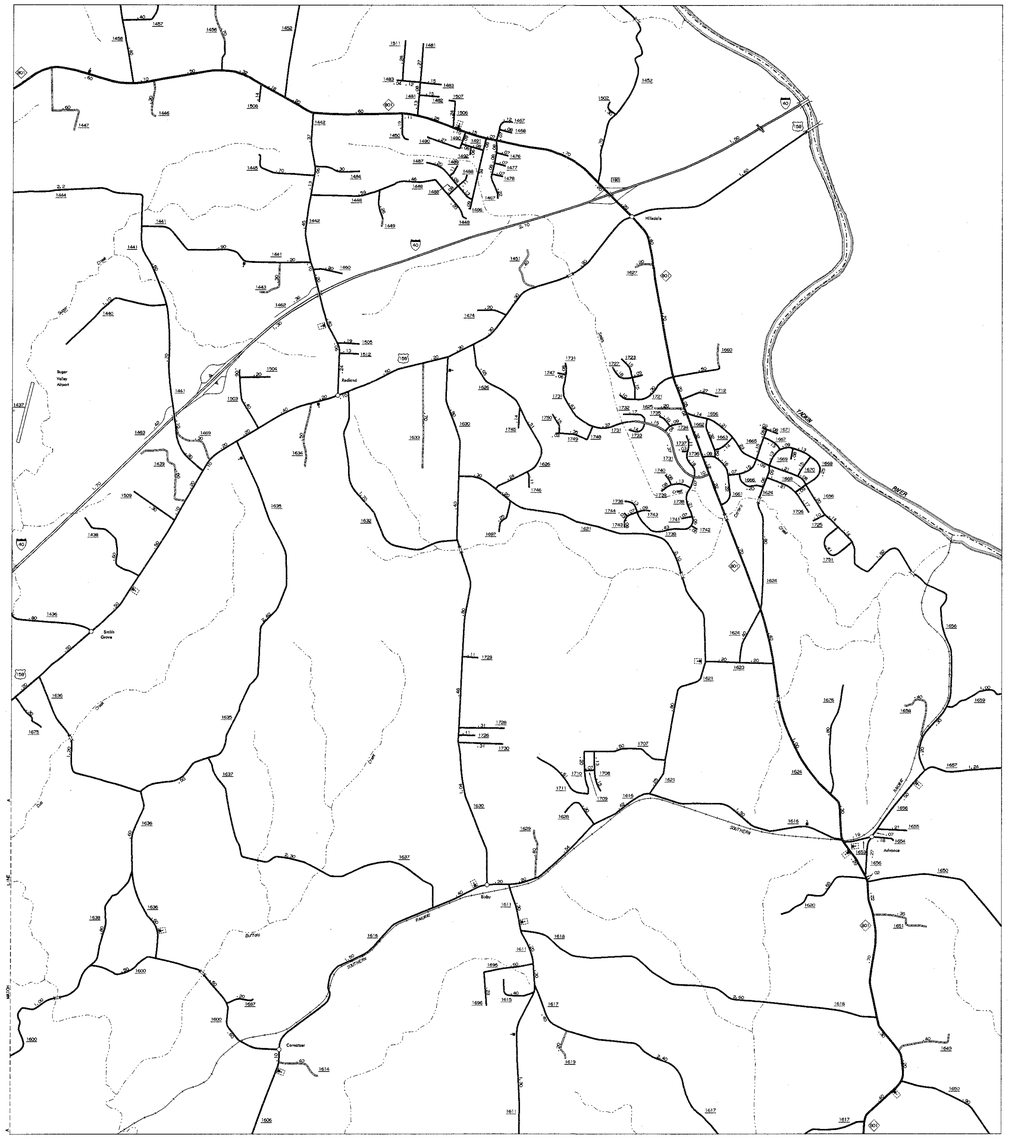

REDLAND HILLSDALE ADVANCE BIXBY AND VICINITY

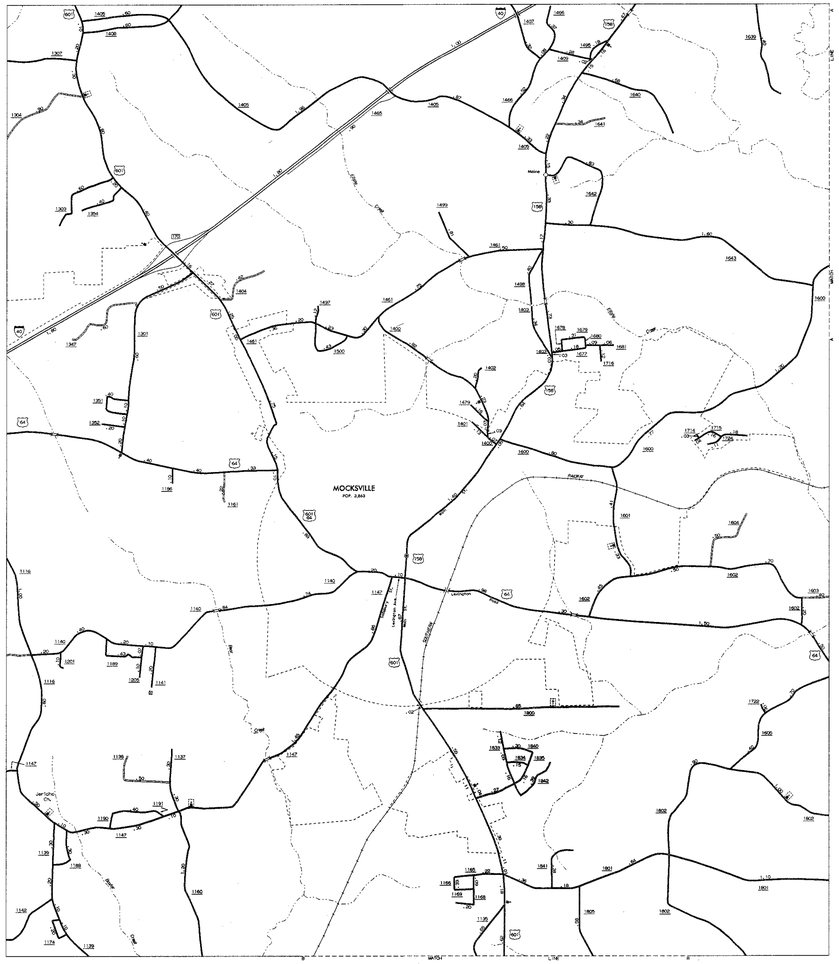

MOCKSVILLE





ENLARGED MUNICIPAL AND SUBURBAN AREAS

DAVIE COUNTY

NORTH CAROLINA

PREPARED BY THE

NORTH CAROLINA DEPARTMENT OF TRANSPORTATION
DIVISION OF HIGHWAYS - GIS UNIT

IN COOPERATION WITH THE

U.S. DEPARTMENT OF TRANSPORTATION
FEDERAL HIGHWAY ADMINISTRATION

SCALE

1 0 1 MILES

10,000 FOOT GRID BASED ON NORTH CAROLINA PLANE COORDINATE SYSTEM

PROJECTION PROJECTION

SHEET 2 OF 2

DIVISION 9 DISTRICT 3 DAVIE COUNTY NORTH CAROLINA 059

COPIES OF THIS MAP ARE AVAILABLE TO THE PUBLIC AT A NOMINAL COST.
ADDRESS: MAPS, N.C. DEPARTMENT OF TRANSPORTATION
DIVISION OF HIGHWAYS
BALDWIN, NORTH CAROLINA, 27611

DATE

REVISED
01.05.00
9.8.97
5.1.98
8.6.98
LR 1.1.99
LR 2.9.99
LR 7.20.99

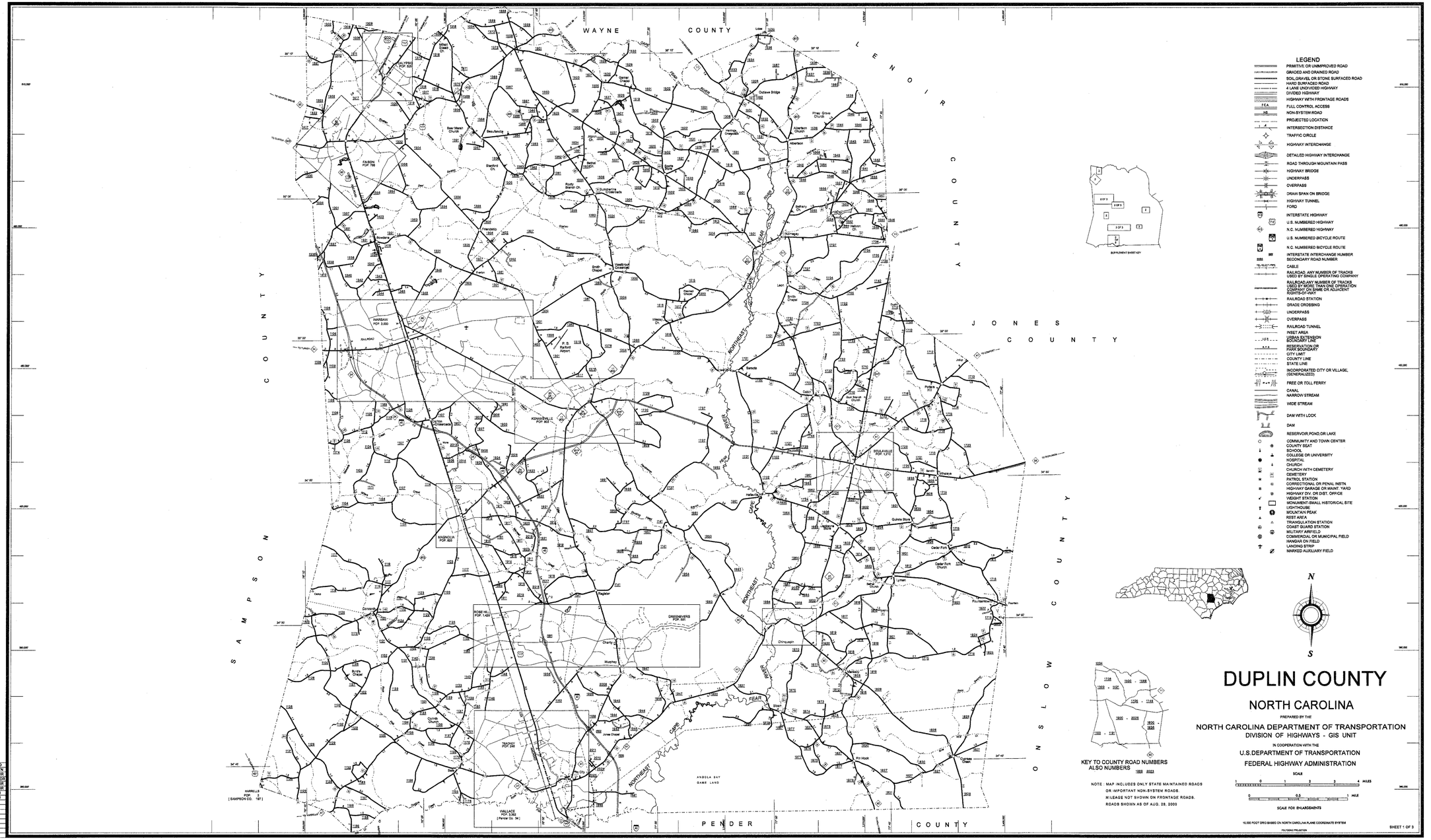
WAYNE COUNTY
LENOIR COUNTY
JONES COUNTY
ONSLOW COUNTY
PENDER COUNTY
SAMPSON COUNTY
FAISON POP 799
WARSAW POP 3,000
KENANSVILLE POP 1,423
MAGNOLIA POP 825
ROSEBORO POP 820
ROSEVILLE POP 1,210
GREENEVERS POP 300
TURKEY POP 246
WALLACE POP 3,367 [Pender Co. Sw]
HARRELLS POP 0 [SAMPSON CO. 197]
ANGOLA BAY GAME LAND
NORTHEAST CAPE FEAR RIVER
P. D. Raiford Airport
Duplin County Courthouse
Duplin County Jail
Duplin County Health Center
Duplin County Agricultural Center
Duplin County Library
Duplin County Memorial Park
Duplin County Veterans Memorial Park
Duplin County Veterans Memorial Park Cemetery
Duplin County Veterans Memorial Park Cemetery Chapel
Duplin County Veterans Memorial Park Cemetery Chapel Cemetery
Duplin County Veterans Memorial Park Cemetery Chapel Cemetery Cemetery
Duplin County Veterans Memorial Park Cemetery Chapel Cemetery Cemetery Cemetery
Duplin County Veterans Memorial Park Cemetery Chapel Cemetery Cemetery Cemetery Cemetery
Duplin County Veterans Memorial Park Cemetery Chapel Cemetery Cemetery Cemetery Cemetery Cemetery
Duplin County Veterans Memorial Park Cemetery Chapel Cemetery Cemetery Cemetery Cemetery Cemetery Cemetery
Duplin County Veterans Memorial Park Cemetery Chapel Cemetery Cemetery Cemetery Cemetery Cemetery Cemetery Cemetery
Duplin County Veterans Memorial Park Cemetery Chapel Cemetery Cemetery Cemetery Cemetery Cemetery Cemetery Cemetery Cemetery
Duplin County Veterans Memorial Park Cemetery Chapel Cemetery Cemetery Cemetery Cemetery Cemetery Cemetery Cemetery Cemetery Cemetery
Duplin County Veterans Memorial Park Cemetery Chapel Cemetery Cemetery Cemetery Cemetery Cemetery Cemetery Cemetery Cemetery Cemetery Cemetery
Duplin County Veterans Memorial Park Cemetery Chapel Cemetery Cemetery Cemetery Cemetery Cemetery Cemetery Cemetery Cemetery Cemetery Cemetery Cemetery
Duplin County Veterans Memorial Park Cemetery Chapel Cemetery Cemetery Cemetery Cemetery Cemetery Cemetery Cemetery Cemetery Cemetery Cemetery Cemetery Cemetery
Duplin County Veterans Memorial Park Cemetery Chapel Cemetery Cemetery Cemetery Cemetery Cemetery Cemetery Cemetery Cemetery Cemetery Cemetery Cemetery Cemetery Cemetery
Duplin County Veterans Memorial Park Cemetery Chapel Cemetery Cemetery Cemetery Cemetery Cemetery Cemetery Cemetery Cemetery Cemetery Cemetery Cemetery Cemetery Cemetery Cemetery
Duplin County Veterans Memorial Park Cemetery Chapel Cemetery Cemetery Cemetery Cemetery Cemetery Cemetery Cemetery Cemetery Cemetery Cemetery Cemetery Cemetery Cemetery Cemetery Cemetery
Duplin County Veterans Memorial Park Cemetery Chapel Cemetery Cemetery Cemetery Cemetery Cemetery Cemetery Cemetery Cemetery Cemetery Cemetery Cemetery Cemetery Cemetery Cemetery Cemetery Cemetery
Duplin County Veterans Memorial Park Cemetery Chapel Cemetery Cemetery Cemetery Cemetery Cemetery Cemetery Cemetery Cemetery Cemetery Cemetery Cemetery Cemetery Cemetery Cemetery Cemetery Cemetery Cemetery
Duplin County Veterans Memorial Park Cemetery Chapel Cemetery Cemetery Cemetery Cemetery Cemetery Cemetery Cemetery Cemetery Cemetery Cemetery Cemetery Cemetery Cemetery Cemetery Cemetery Cemetery Cemetery Cemetery
Duplin County Veterans Memorial Park Cemetery Chapel Cemetery Cemetery Cemetery Cemetery Cemetery Cemetery Cemetery Cemetery Cemetery Cemetery Cemetery Cemetery Cemetery Cemetery Cemetery Cemetery Cemetery Cemetery Cemetery
Duplin County Veterans Memorial Park Cemetery Chapel Cemetery
Duplin County Veterans Memorial Park Cemetery Chapel Cemetery
Duplin County Veterans Memorial Park Cemetery Chapel Cemetery



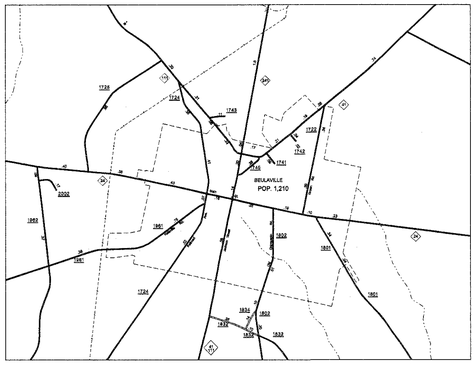

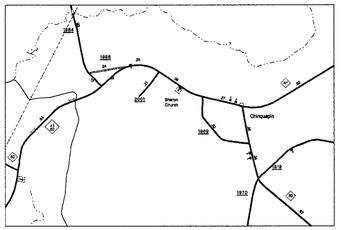

Chinquapin

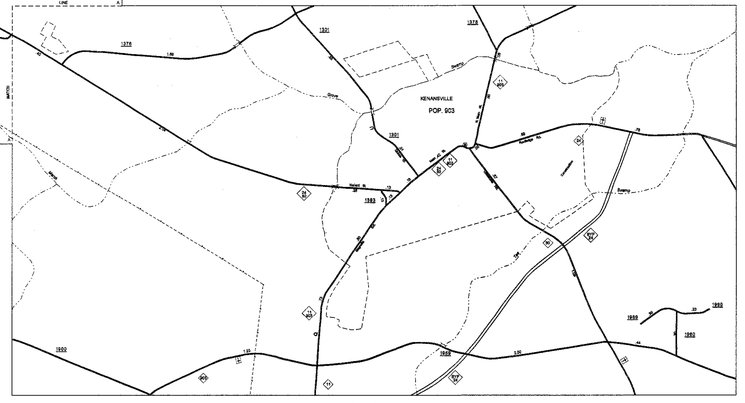

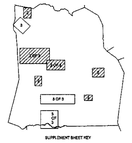

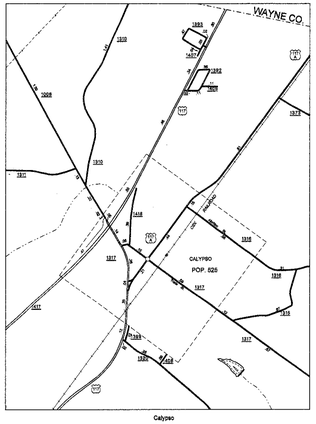

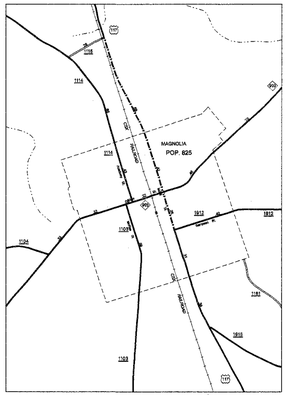



ENLARGED MUNICIPAL AND SUBURBAN AREAS

DUPLIN COUNTY

NORTH CAROLINA

PREPARED BY THE

NORTH CAROLINA DEPARTMENT OF TRANSPORTATION
DIVISION OF HIGHWAYS - GIS UNIT

IN COOPERATION WITH THE

U.S.DEPARTMENT OF TRANSPORTATION
FEDERAL HIGHWAY ADMINISTRATION

SCALE

1 0 1 MILES

10,000 FOOT GRID BASED ON NORTH CAROLINA PLANE COORDINATE SYSTEM
NAD1983 PROJECTION

SHEET 2 OF 3

COPIES OF THIS MAP ARE AVAILABLE
TO THE PUBLIC FOR A NOMINAL COST

ADDRESS: MAPS, N.C. DEPARTMENT OF TRANSPORTATION
DIVISION OF HIGHWAYS
RALEIGH, NORTH CAROLINA 27611

REVISED
5/22/95 TN
1/1/97 DDR
1/12/98 DDR
3/1/99 DDR
6/1/99 DDR
12/1/99
8/28/00

DUPLIN SHP. 1

DIVISION 4 DISTRICT 1 DUPLIN COUNTY NORTH CAROLINA 061

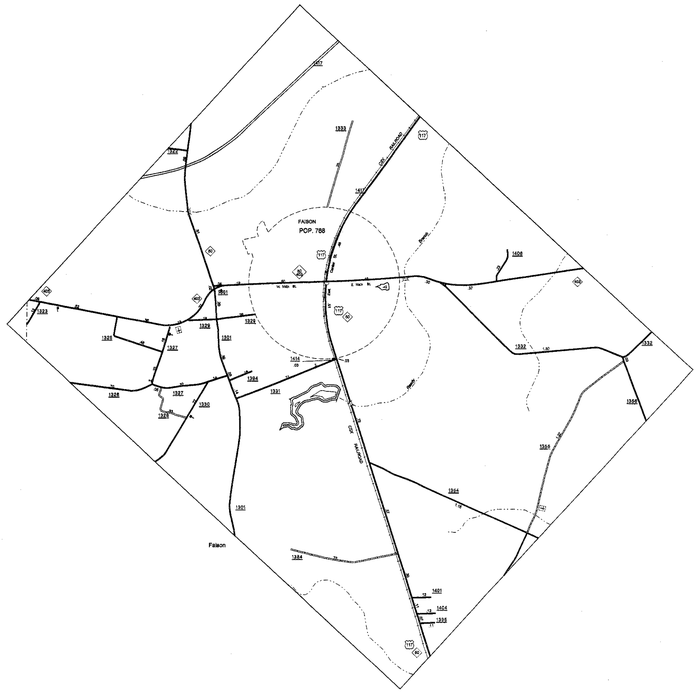

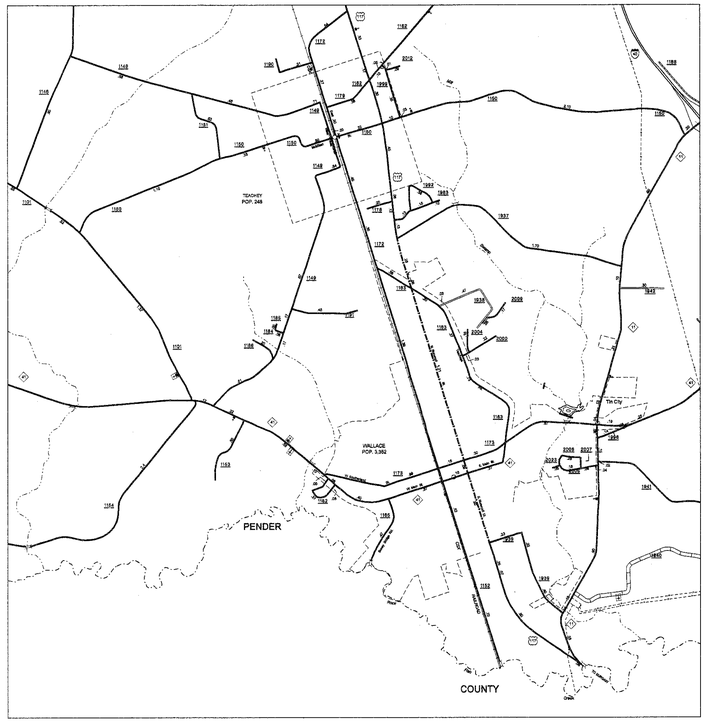

Teachey and Wallace

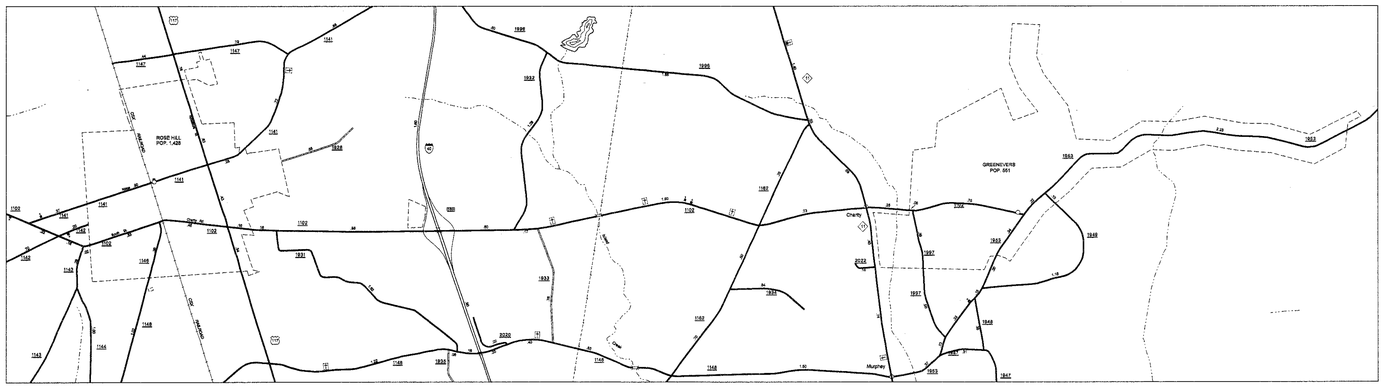

Rose Hill and Greenevers



N

S

ENLARGED MUNICIPAL AND SUBURBAN AREAS

DUPLIN COUNTY

NORTH CAROLINA

PREPARED BY THE

NORTH CAROLINA DEPARTMENT OF TRANSPORTATION
DIVISION OF HIGHWAYS - GIS UNIT

IN COOPERATION WITH THE

U.S.DEPARTMENT OF TRANSPORTATION
FEDERAL HIGHWAY ADMINISTRATION

SCALE

1 0 1 MILES

10,000 FOOT GRID BASED ON NORTH CAROLINA PLANE COORDINATE SYSTEM

POLYCONIC PROJECTION

SHEET 3 OF 3

DIVISION 2 DISTRICT 2 DUPLIN COUNTY NORTH CAROLINA 08-1

COPIES OF THIS MAP ARE AVAILABLE
TO THE PUBLIC AT A NOMINAL COST
ADDRESS: MAPS, N.C. DEPARTMENT OF TRANSPORTATION
DIVISION OF HIGHWAYS
RALEIGH, NORTH CAROLINA, 27611

REVISED
5/22/96 TN
1/7/97 DOR
1/13/98 DOR
3/1/99 DOR
12/1/99
8/29/00

SHT 2

DUPLIN

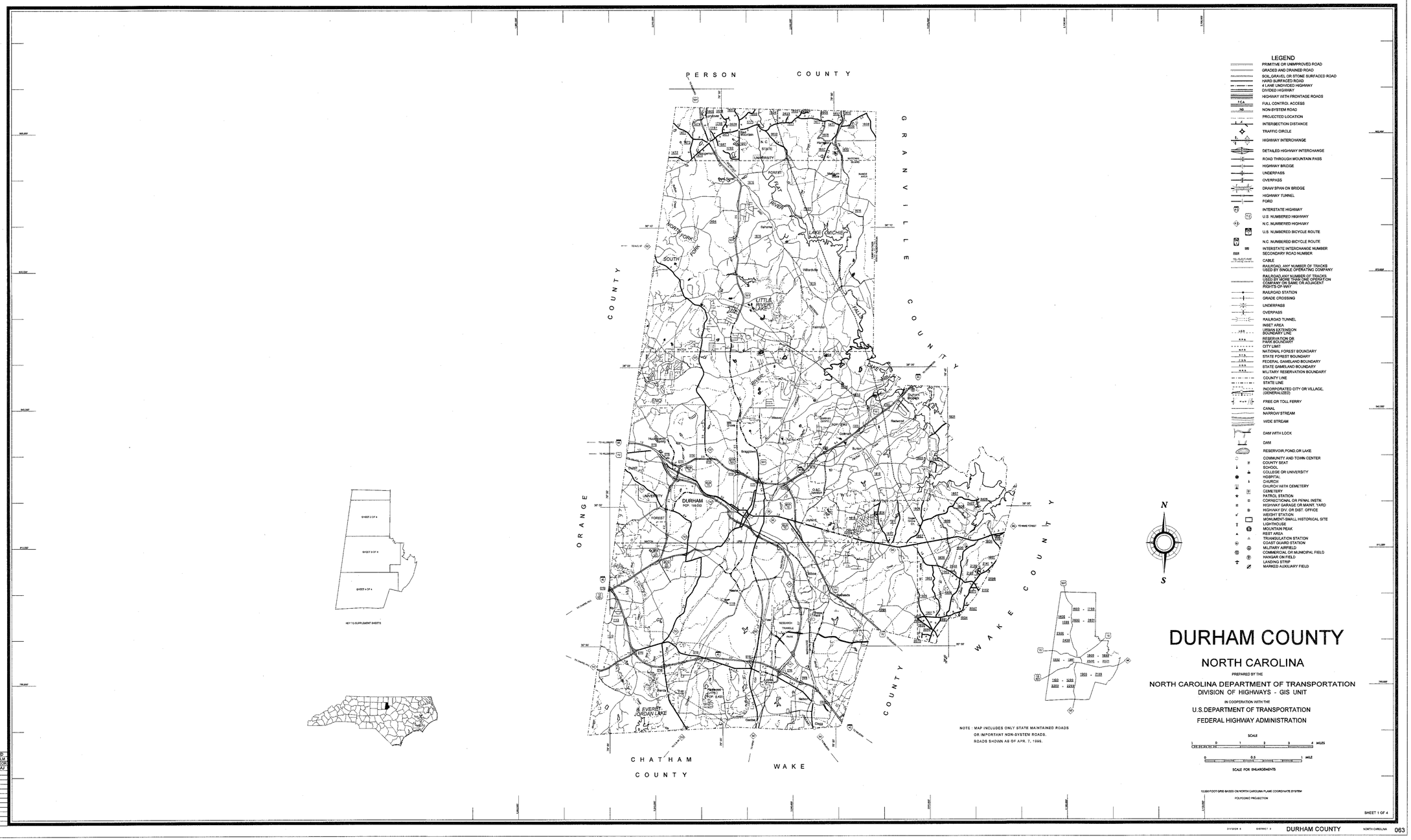
PERSON COUNTY
GRANVILLE COUNTY
ORANGE COUNTY
WAKE COUNTY
CHATHAM COUNTY
WAKE COUNTY
DURHAM
LITTLE RIVER LAKE
LAKE MICHIE
B. EVERETT JORDAN LAKE
LEGEND
PRIMITIVE OR UNIMPROVED ROAD
GRADED AND DRAINED ROAD
SOIL,GRAVEL OR STONE SURFACED ROAD
HARD SURFACED ROAD
4 LANE UNDIVIDED HIGHWAY
DIVIDED HIGHWAY
HIGHWAY WITH FRONTAGE ROADS
FULL CONTROL ACCESS
NON-SYSTEM ROAD
PROJECTED LOCATION
INTERSECTION DISTANCE
TRAFFIC CIRCLE
HIGHWAY INTERCHANGE
DETAILED HIGHWAY INTERCHANGE
ROAD THROUGH MOUNTAIN PASS
HIGHWAY BRIDGE
UNDERPASS
OVERPASS
DRAW SPAN ON BRIDGE
HIGHWAY TUNNEL
FORD
INTERSTATE HIGHWAY
U.S. NUMBERED HIGHWAY
N.C. NUMBERED HIGHWAY
U.S. NUMBERED BICYCLE ROUTE
N.C. NUMBERED BICYCLE ROUTE
INTERSTATE INTERCHANGE NUMBER
SECONDARY ROAD NUMBER
CABLE
RAILROAD, ANY NUMBER OF TRACKS USED BY SINGLE OPERATING COMPANY
RAILROAD,ANY NUMBER OF TRACKS USED BY MORE THAN ONE OPERATION COMPANY ON SAME OR ADJACENT RIGHTS-OF-WAY
RAILROAD STATION
GRADE CROSSING
UNDERPASS
OVERPASS
RAILROAD TUNNEL
INSET AREA
URBAN EXTENSION BOUNDARY LINE
RESERVATION OR PARK BOUNDARY
CITY LIMIT
NATIONAL FOREST BOUNDARY
STATE FOREST BOUNDARY
FEDERAL GAMELAND BOUNDARY
STATE GAMELAND BOUNDARY
MILITARY RESERVATION BOUNDARY
COUNTY LINE
STATE LINE
INCORPORATED CITY OR VILLAGE, (GENERALIZED)
FREE OR TOLL FERRY
CANAL
NARROW STREAM
WIDE STREAM
DAM WITH LOCK
DAM
RESERVOIR,POND,OR LAKE
COMMUNITY AND TOWN CENTER
COUNTY SEAT
SCHOOL
COLLEGE OR UNIVERSITY
HOSPITAL
CHURCH
CHURCH WITH CEMETERY
CEMETERY
PATROL STATION
CORRECTIONAL OR PENAL INSTN.
HIGHWAY GARAGE OR MAINT. YARD
HIGHWAY DIV. OR DIST. OFFICE
WEIGHT STATION
MONUMENT-SMALL HISTORICAL SITE
LIGHTHOUSE
MOUNTAIN PEAK
REST AREA
TRANGULATION STATION
COAST GUARD STATION
MILITARY AIRFIELD
COMMERCIAL OR MUNICIPAL FIELD
HANGAR ON FIELD
LANDING STRIP
MARKED AUXILIARY FIELD
N
S
SHEET 2 OF 4
SHEET 3 OF 4
SHEET 4 OF 4
KEY TO SUPPLEMENT SHEETS
NOTE : MAP INCLUDES ONLY STATE MAINTAINED ROADS OR IMPORTANT NON-SYSTEM ROADS. ROADS SHOWN AS OF APR. 7, 1999.
DURHAM COUNTY
NORTH CAROLINA
PREPARED BY THE
NORTH CAROLINA DEPARTMENT OF TRANSPORTATION
DIVISION OF HIGHWAYS - GIS UNIT
IN COOPERATION WITH THE
U.S.DEPARTMENT OF TRANSPORTATION
FEDERAL HIGHWAY ADMINISTRATION
SCALE
1 0 1 2 3 4 MILES
0 0.5 1 MILE
SCALE FOR ENLARGEMENTS
10,000 FOOT GRID BASED ON NORTH CAROLINA PLANE COORDINATE SYSTEM
POLYCONIC PROJECTION
SHEET 1 OF 4
DURHAM
REVISED
8/31/94 LM
4/11/95 ECR
4/7/99 JAJ
COPIES OF THIS MAP ARE AVAILABLE TO THE PUBLIC AT A NOMINAL COST.
ADDRESS: MAPS, N.C. DEPARTMENT OF TRANSPORTATION
DIVISION OF HIGHWAYS
RALEIGH, NORTH CAROLINA, 27611
DIVISION 8
DISTRICT 3
DURHAM COUNTY
NORTH CAROLINA
063



N

S

ENLARGED MUNICIPAL AND SUBURBAN AREAS

DURHAM COUNTY

NORTH CAROLINA

PREPARED BY THE

NORTH CAROLINA DEPARTMENT OF TRANSPORTATION
DIVISION OF HIGHWAYS - GIS UNIT

IN COOPERATION WITH THE

U.S.DEPARTMENT OF TRANSPORTATION
FEDERAL HIGHWAY ADMINISTRATION

SCALE

1 0 1 MILES

COPIES OF THIS MAP ARE AVAILABLE
FOR A NOMINAL FEE FROM:
ADDRESS: MAPS, N.C. DEPARTMENT OF TRANSPORTATION
DIVISION OF HIGHWAYS
RALEIGH, NORTH CAROLINA, 27611

REVISED
8/31/94 LM
4/1/99 JAJ

DURHAM

SHEET 2 OF 4



ENLARGED MUNICIPAL AND SUBURBAN AREAS

DURHAM COUNTY

NORTH CAROLINA

PREPARED BY THE

NORTH CAROLINA DEPARTMENT OF TRANSPORTATION
DIVISION OF HIGHWAYS - GIS UNIT

IN COOPERATION WITH THE

U.S.DEPARTMENT OF TRANSPORTATION
FEDERAL HIGHWAY ADMINISTRATION

SCALE

1 0 1 MILES

SHEET 3 OF 4

DURHAM COUNTY NORTH CAROLINA 063


ORANGE COUNTY
CHAPEL HILL
POP. 43,977
ORANGE 36,430
DURHAM 1,303
Efland
Hillsborough
Mebane
Orange Co.
Hwy Research
Bingham
Cedar Grove
Bethel
Bethesda
Brassfield
Cedar Grove Co.
Few
RESEARCH
TRIANGLE
Lowes Grove
Lowes Grove Co.
Hillandale
Cedar Fork Co.
Nelson
Wake Co.
Wake Forest
Wake Forest Co.
Wake Forest Co.
Wake Forest
Wake Forest
Wake Forest

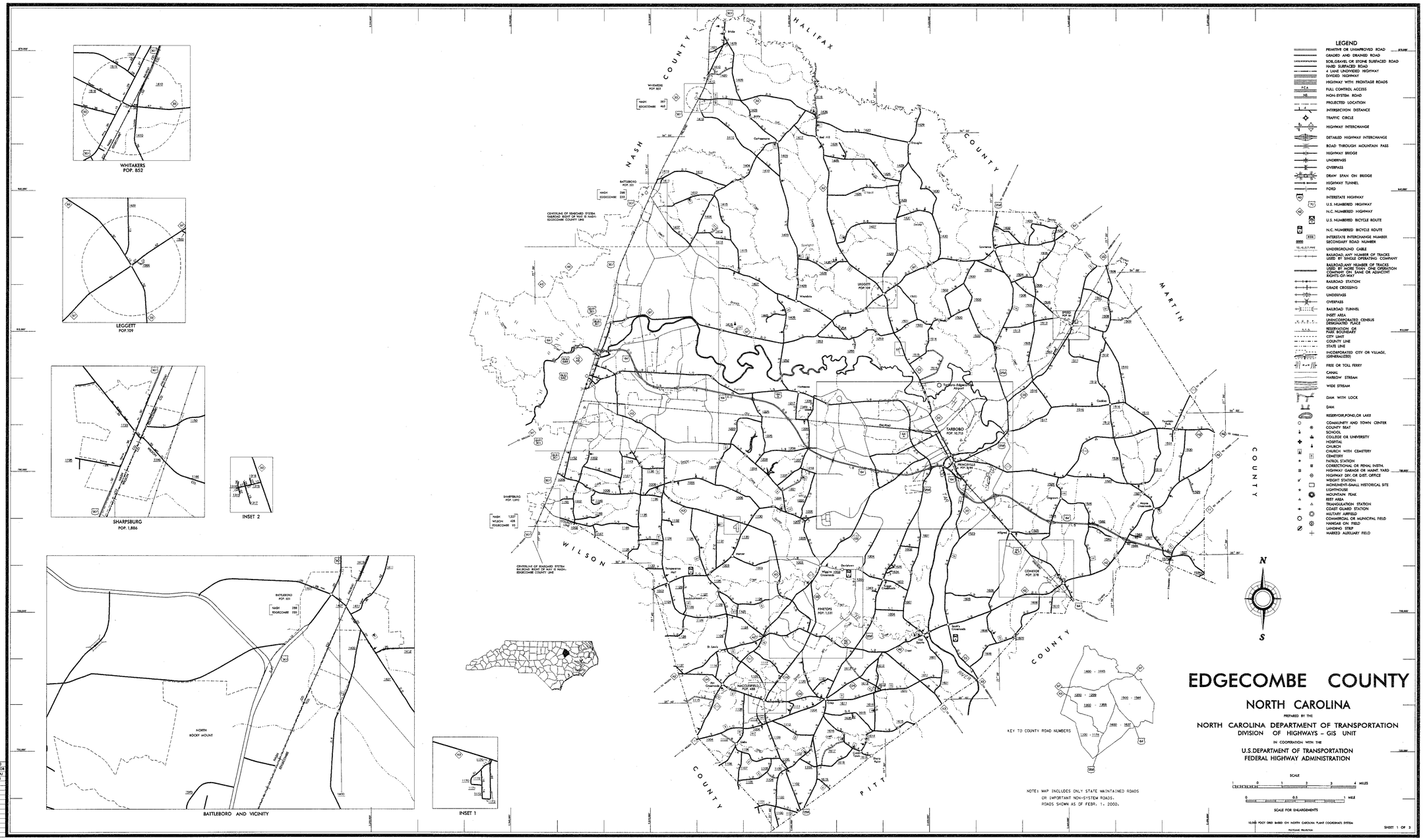

LEGEND
PRIMITIVE OR UNIMPROVED ROAD
GRADED AND DRAINED ROAD
SOIL,GRAVEL OR STONE SURFACED ROAD
HARD SURFACED ROAD
4 LANE UNDIVIDED HIGHWAY
DIVIDED HIGHWAY
HIGHWAY WITH FRONTAGE ROADS
FULL CONTROL ACCESS
NON-SYSTEM ROAD
PROJECTED LOCATION
INTERSECTION DISTANCE
TRAFFIC CIRCLE
HIGHWAY INTERCHANGE
DETAILED HIGHWAY INTERCHANGE
ROAD THROUGH MOUNTAIN PASS
HIGHWAY BRIDGE
UNDERPASS
OVERPASS
DRAW SPAN ON BRIDGE
HIGHWAY TUNNEL
FORD
INTERSTATE HIGHWAY
U.S. NUMBERED HIGHWAY
N.C. NUMBERED HIGHWAY
U.S. NUMBERED BICYCLE ROUTE
N.C. NUMBERED BICYCLE ROUTE
INTERSTATE INTERCHANGE NUMBER
SECONDARY ROAD NUMBER
UNDERGROUND CABLE
RAILROAD, ANY NUMBER OF TRACKS USED BY SINGLE OPERATING COMPANY
RAILROAD,ANY NUMBER OF TRACKS USED BY MORE THAN ONE OPERATION COMPANY ON SAME OR ADJACENT RIGHTS-OF-WAY
RAILROAD STATION
GRADE CROSSING
UNDERPASS
OVERPASS
RAILROAD TUNNEL
INSET AREA
UNINCORPORATED CENSUS DESIGNATED PLACE
RESERVATION OR PARK BOUNDARY
CITY LIMIT
COUNTY LINE
STATE LINE
INCORPORATED CITY OR VILLAGE, (GENERALIZED)
FREE OR TOLL FERRY
CANAL
NARROW STREAM
WIDE STREAM
DAM WITH LOCK
DAM
RESERVOIR,POND,OR LAKE
COMMUNITY AND TOWN CENTER
COUNTY SEAT
SCHOOL
COLLEGE OR UNIVERSITY
HOSPITAL
CHURCH
CHURCH WITH CEMETERY
CEMETERY
PATROL STATION
CORRECTIONAL OR PENAL INSTN.
HIGHWAY GARAGE OR MAINT. YARD
HIGHWAY DIV. OR DIST. OFFICE
WEIGHT STATION
MONUMENT-SMALL HISTORICAL SITE
LIGHTHOUSE
MOUNTAIN PEAK
REST AREA
TRIANGULATION STATION
COAST GUARD STATION
MILITARY AIRFIELD
COMMERCIAL OR MUNICIPAL FIELD
HANGAR ON FIELD
LANDING STRIP
MARKED AUXILIARY FIELD
WHITAKERS
POP. 852
LEGGETT
POP.109
SHARPSBURG
POP. 1,886
INSET 2
BATTLEBORO AND VICINITY
INSET 1
NASH COUNTY
HALIFAX COUNTY
MARTIN COUNTY
WILSON COUNTY
PITT COUNTY
TARBORO
POP. 10,713
PRINCEVILLE
POP. 1,144
CONETOE
POP. 278
PINETOPS
POP. 1,531
HAGGLESFIELD
POP. 488
BATTLEBORO
POP. 521
NORTH ROCKY MOUNT
KEY TO COUNTY ROAD NUMBERS
N
S
NOTE: MAP INCLUDES ONLY STATE MAINTAINED ROADS OR IMPORTANT NON-SYSTEM ROADS. ROADS SHOWN AS OF FEBR. 1, 2000.
EDGECOMBE COUNTY
NORTH CAROLINA
PREPARED BY THE
NORTH CAROLINA DEPARTMENT OF TRANSPORTATION
DIVISION OF HIGHWAYS - GIS UNIT
IN COOPERATION WITH THE
U.S.DEPARTMENT OF TRANSPORTATION
FEDERAL HIGHWAY ADMINISTRATION
SCALE
SCALE FOR ENLARGEMENTS
SHEET 1 OF 3
EDGECOMBE COUNTY
NORTH CAROLINA
065



COPIES OF THIS MAP ARE AVAILABLE
TO THE PUBLIC AT A NOMINAL COST
ADDRESS: MAPS, N.C. DEPARTMENT OF TRANSPORTATION
DIVISION OF HIGHWAYS
RALEIGH, NORTH CAROLINA 27611

REVISED
8-31-94 EOE
3-10-99 JAJ
2-1-00 JAJ

N

S

ENLARGED MUNICIPAL AND SUBURBAN AREAS

EDGECOMBE COUNTY

NORTH CAROLINA

PREPARED BY THE

NORTH CAROLINA DEPARTMENT OF TRANSPORTATION
DIVISION OF HIGHWAYS - GIS UNIT

IN COOPERATION WITH THE

U.S. DEPARTMENT OF TRANSPORTATION
FEDERAL HIGHWAY ADMINISTRATION

SCALE

1 0 1 MILES

10,000 FOOT GRID BASED ON NORTH CAROLINA PLANE COORDINATE SYSTEM

POLYCONIC PROJECTION

SHEET 2 OF 2

EDGECOMBE

DIVISION 4 DISTRICT: EDGECOMBE COUNTY NORTH CAROLINA 065



TARBORO AND PRINCEVILLE

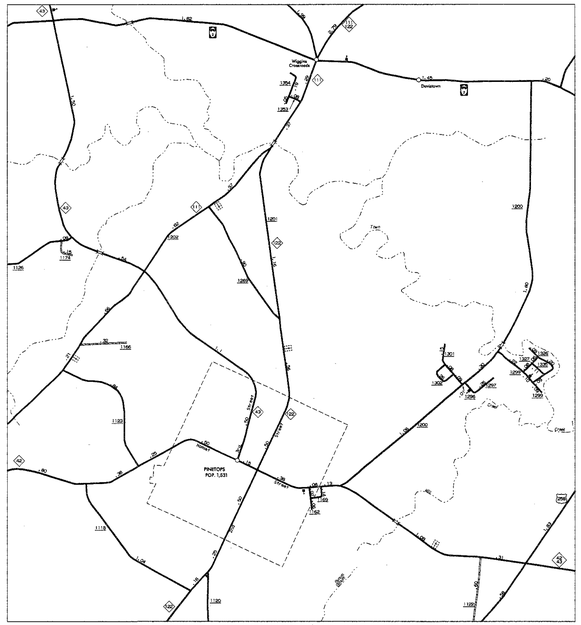

PINETOPS
POP. 1,631

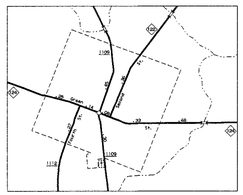

MACCLESFIELD
POP. 288

N

S

ENLARGED MUNICIPAL AND SURBURBAN AREAS

EDGECOMBE COUNTY

NORTH CAROLINA

PREPARED BY THE

NORTH CAROLINA DEPARTMENT OF TRANSPORTATION
DIVISION OF HIGHWAYS - GIS UNIT

IN COOPERATION WITH THE

U.S. DEPARTMENT OF TRANSPORTATION
FEDERAL HIGHWAY ADMINISTRATION

SCALE

1 0 1 MILES

10,000 FOOT GRID BASED ON NORTH CAROLINA PLANE COORDINATE SYSTEM
POLYCONIC PROJECTION

SHEET 3 OF 3

COPIES OF THIS MAP ARE AVAILABLE
TO THE PUBLIC FREE OF CHARGE.
ADDRESS: MAPS, N.C. DEPARTMENT OF TRANSPORTATION
DIVISION OF HIGHWAYS
RALEIGH, NORTH CAROLINA, 27611

REVISED
8-27-94 JDM
3-10-99 JAJ
3-1-00 JAJ

EDGECOMBE

DIVISION 4 DISTRICT EDGECOMBE COUNTY NORTH CAROLINA 065

FORSYTH COUNTY

NORTH CAROLINA

PREPARED BY THE

NORTH CAROLINA DEPARTMENT OF TRANSPORTATION
DIVISION OF HIGHWAYS - GIS UNIT

IN COOPERATION WITH THE

U.S. DEPARTMENT OF TRANSPORTATION
FEDERAL HIGHWAY ADMINISTRATION

SCALE

1 0 1 2 3 4 MILES

0 0.5 1 MILE

SCALE FOR ENLARGEMENTS

10,000 FOOT GRID BASED ON NORTH CAROLINA PLANE COORDINATE SYSTEM
FEDERAL PROJECTION

SHEET 1 OF 6

DIVISION 9 DISTRICT 6 FORSYTH COUNTY NORTH CAROLINA 067

NOTE: MAP INCLUDES ONLY STATE MAINTAINED ROADS OR IMPORTANT NON-SYSTEM ROADS. MILEAGE NOT SHOWN ON FRONTAGE ROADS. ROADS SHOWN AS OF JAN 1, 1999.

KEY TO COUNTY ROAD NUMBERS
ALSO NUMBERS 1001 - 1002

SUPPLEMENT KEY

2 OF 6 3 OF 6 4 OF 6 5 OF 6 6 OF 6

LEGEND

- PRIMITIVE OR UNIMPROVED ROAD
- GRADED AND DRAINED ROAD
- SOIL,GRAVEL OR STONE SURFACED ROAD
- HARD SURFACED ROAD
- 4 LANE UNDIVIDED HIGHWAY
- DIVIDED HIGHWAY
- HIGHWAY WITH FRONTAGE ROADS
- FULL CONTROL ACCESS
- NON-SYSTEM ROAD
- PROJECTED LOCATION
- INTERSECTION DISTANCE
- TRAFFIC CIRCLE
- HIGHWAY INTERCHANGE
- DETAILED HIGHWAY INTERCHANGE
- ROAD THROUGH MOUNTAIN PASS
- HIGHWAY BRIDGE
- UNDERPASS
- OVERPASS
- DRAW SPAN ON BRIDGE
- HIGHWAY TUNNEL
- FORD
- INTERSTATE HIGHWAY
- U.S. NUMBERED HIGHWAY
- N.C. NUMBERED HIGHWAY
- U.S. NUMBERED BICYCLE ROUTE
- N.C. NUMBERED BICYCLE ROUTE
- INTERSTATE INTERCHANGE NUMBER
- SECONDARY ROAD NUMBER
- CABLE
- RAILROAD, ANY NUMBER OF TRACKS USED BY SINGLE OPERATING COMPANY
- RAILROAD,ANY NUMBER OF TRACKS USED BY MORE THAN ONE OPERATION COMPANY ON SAME OR ADJACENT RIGHTS-OF-WAY
- RAILROAD STATION
- GRADE CROSSING
- UNDERPASS
- OVERPASS
- RAILROAD TUNNEL
- INSET AREA
- URBAN EXTENSION BOUNDARY LINE
- RESERVATION OR PARK BOUNDARY
- CITY LIMIT
- COUNTY LINE
- STATE LINE
- INCORPORATED CITY OR VILLAGE, (GENERALIZED)
- FREE OR TOLL FERRY
- CANAL
- NARROW STREAM
- WIDE STREAM
- DAM WITH LOCK
- DAM
- RESERVOIR,POND,OR LAKE
- COMMUNITY AND TOWN CENTER
- COUNTY SEAT
- SCHOOL
- COLLEGE OR UNIVERSITY
- HOSPITAL
- CHURCH
- CHURCH WITH CEMETERY
- CEMETERY
- PATROL STATION
- CORRECTIONAL OR PENAL INSTN.
- HIGHWAY GARAGE OR MAINT. YARD
- HIGHWAY DIV. OR DIST. OFFICE
- WEIGHT STATION
- MONUMENT-SMALL HISTORICAL SITE
- LIGHTHOUSE
- MOUNTAIN PEAK
- REST AREA
- TRIANGULATION STATION
- COAST GUARD STATION
- MILITARY AIRFIELD
- COMMERCIAL OR MUNICIPAL FIELD
- HANGAR ON FIELD
- LANDING STRIP
- MARKED AUXILIARY FIELD

N S

YADKIN COUNTY
DAVIE COUNTY
STOKES COUNTY
SURRY CO.
GUILFORD COUNTY
DAVIDSON COUNTY
YADKIN RIVER

WINSTON-SALEM POP. 172,524
KERNERSVILLE POP. 10,176
WALKERTOWN POP. 5,004
CLEMMONS POP. 10,260
LEWISVILLE POP. 7,240
STANLEY-VILLE POP. 1,594
RURAL HALL POP. 2,731
BETHANIA POP. 290

Smith Reynolds Airport

COPIES OF THIS MAP ARE AVAILABLE TO THE PUBLIC AT A NOMINAL COST FROM THE DEPARTMENT OF TRANSPORTATION MAPS, N.C. DEPARTMENT OF TRANSPORTATION RALEIGH, NORTH CAROLINA, 27611

REVISED
7-26-93 JMB
9-9-97
1-1-98
8-6-98
LM 1-1-99
LM 3-31-99

FORSYTH

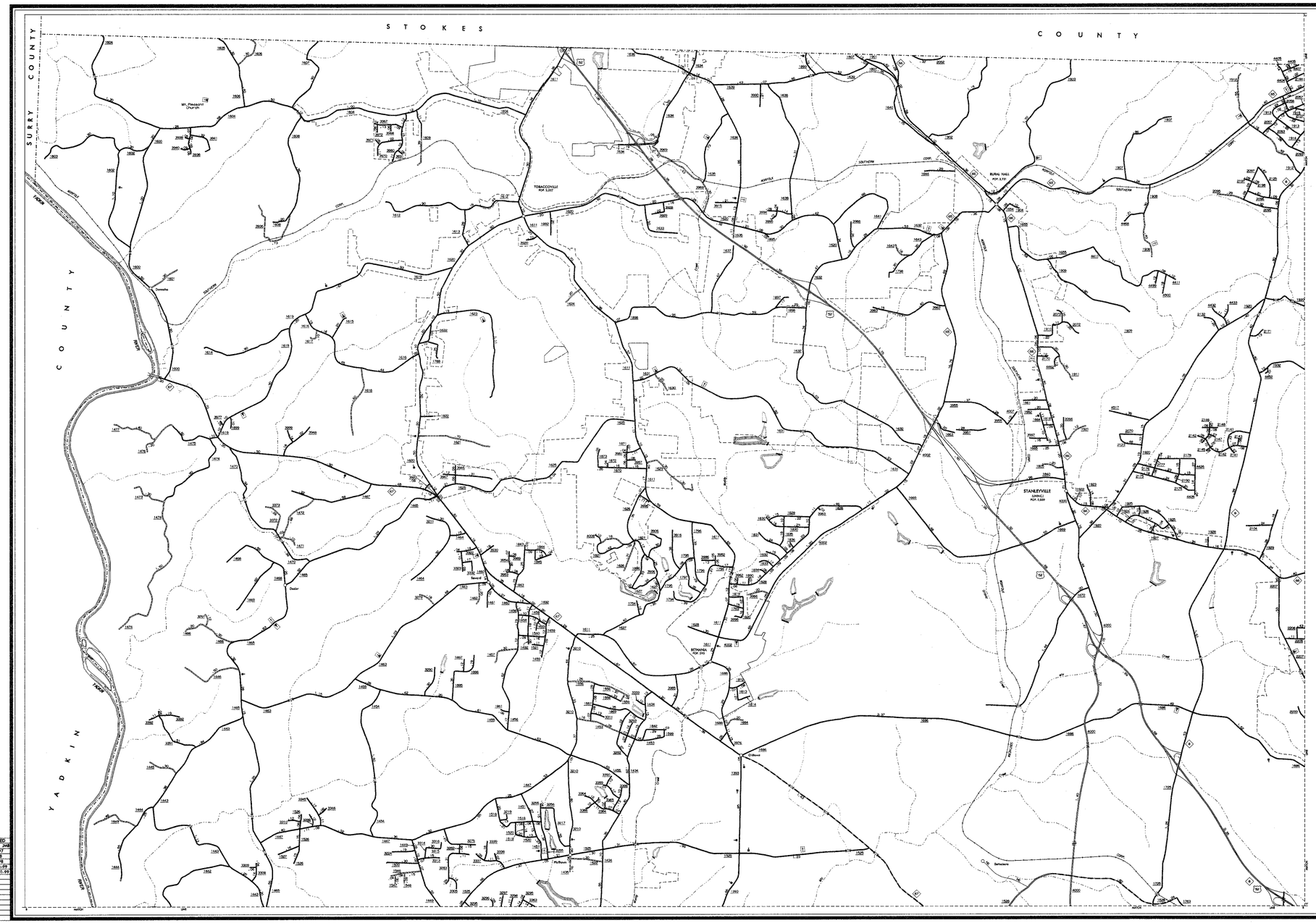

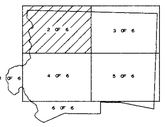

SUPPLEMENT KEY

N

S

ENLARGED MUNICIPAL AND SUBURBAN AREAS

FORSYTH COUNTY

NORTH CAROLINA

PREPARED BY THE

NORTH CAROLINA DEPARTMENT OF TRANSPORTATION
DIVISION OF HIGHWAYS - GIS UNIT

IN COOPERATION WITH THE

U.S. DEPARTMENT OF TRANSPORTATION
FEDERAL HIGHWAY ADMINISTRATION

SCALE

1 0 1 MILES

NATIONAL PROJECTION

SHEET 2 OF 6

FORSYTH SUP.1

COPIES OF THIS MAP ARE AVAILABLE TO THE PUBLIC AT A NOMINAL COST.

ADDRESS: MAPS, N.C. DEPARTMENT OF TRANSPORTATION
1 SOUTH WILMINGTON STREET
RALEIGH, NORTH CAROLINA, 27611

REVISED
7-28-94 (MB)
9-9-97
1-1-99
5-6-98
LM 1-1-99
LM 3-31-99

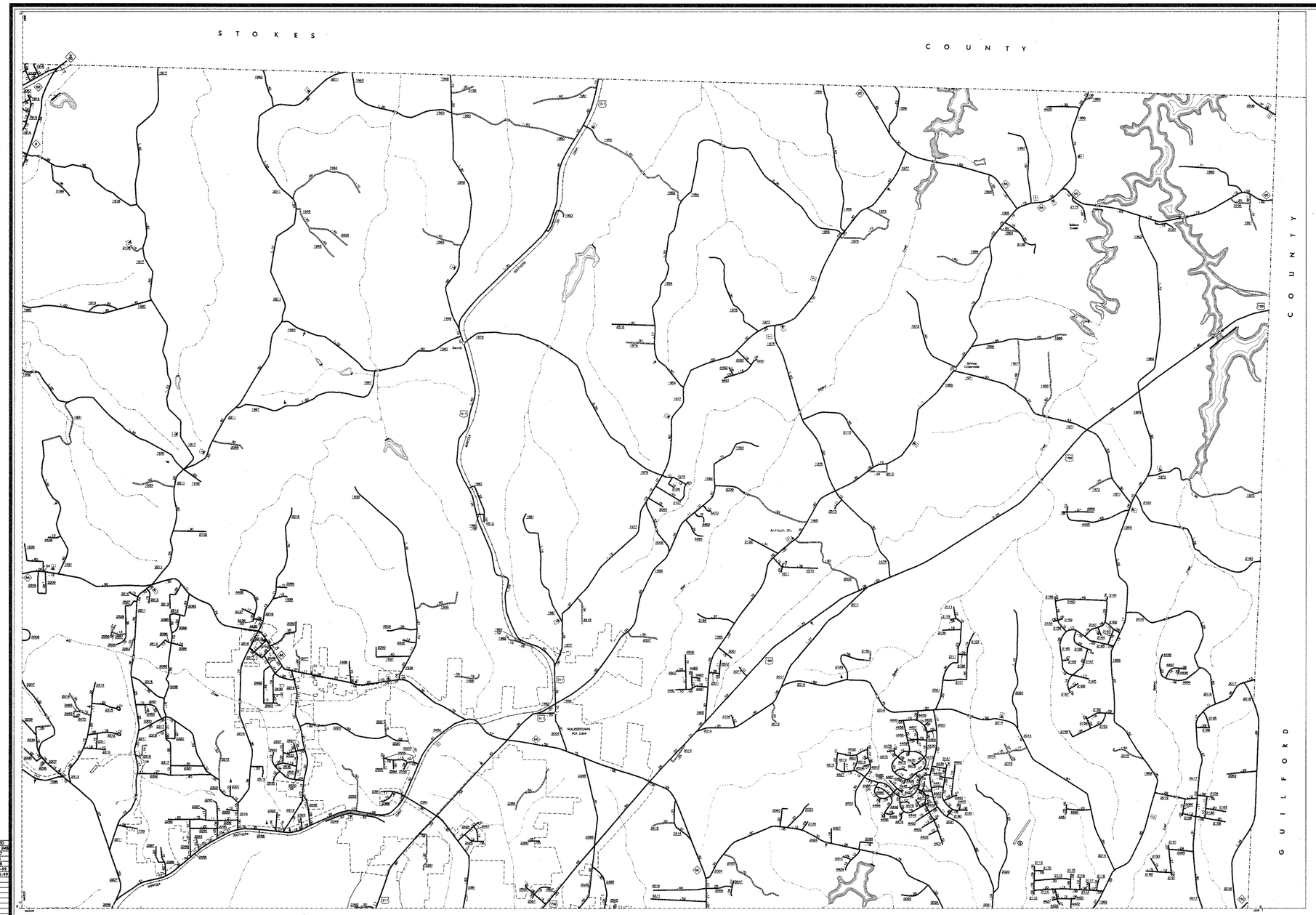

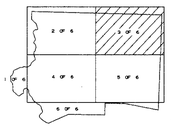

SUPPLEMENT KEY

N

S

ENLARGED MUNICIPAL AND SUBURBAN AREAS

FORSYTH COUNTY

NORTH CAROLINA

PREPARED BY THE

NORTH CAROLINA DEPARTMENT OF TRANSPORTATION
DIVISION OF HIGHWAYS - GIS UNIT

IN COOPERATION WITH THE

U.S.DEPARTMENT OF TRANSPORTATION
FEDERAL HIGHWAY ADMINISTRATION

SCALE

1 0 1 MILES

PROJECT NUMBER

SHEET 3 OF 6

FORSYTH COUNTY NORTH CAROLINA 067

FORSYTH SUP 3

COPIES OF THIS MAP ARE AVAILABLE TO THE PUBLIC AT A NOMINAL COST.
ADDRESS: MAPS, N.C. DEPARTMENT OF TRANSPORTATION
DIVISION OF HIGHWAYS
RALEIGH, NORTH CAROLINA, 27611

REVISED
7-26-96 DMB
9-8-97
1-1-98
8-6-98
LM 1-1-99
LM 3-31-99

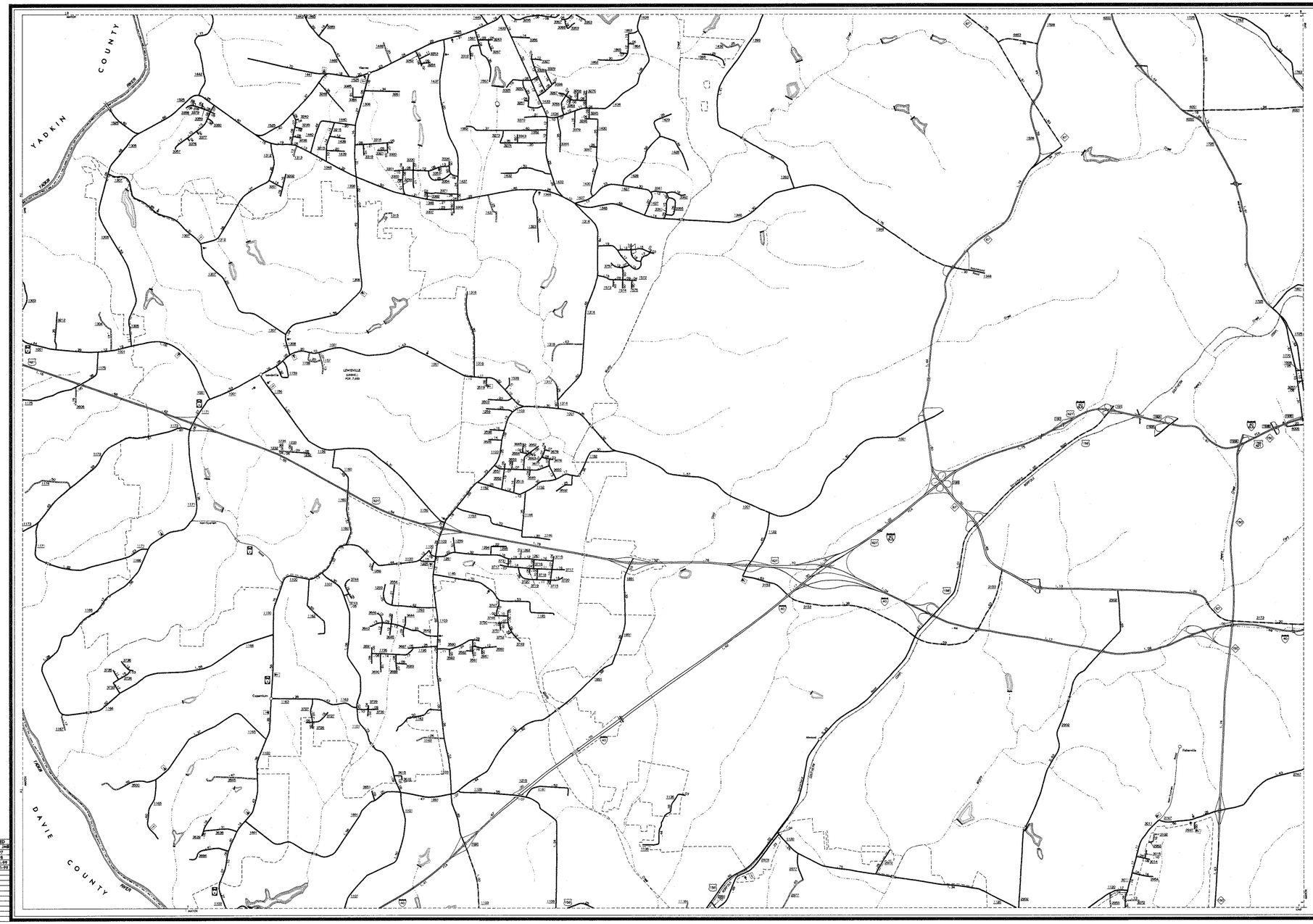
YADKIN COUNTY
DAVIE COUNTY
YADKIN RIVER
DAVIE
Lewisville
Clemmons
Advance
Farmington
Mocksville
Yadkinville
Winston-Salem
Kernersville
Pfafftown
Tobaccoville
Walkertown
Rural Hall
Pilot Mountain
Germanton
Hanes Mall
Peters Creek Parkway
Northwest Expressway
Salem Parkway
Business 40
Business 421
Business 52
Business 158
Business 311
Business 601
Business 64
Business 52
Business 158
Business 311
Business 601
Business 64
Business 421
Business 40

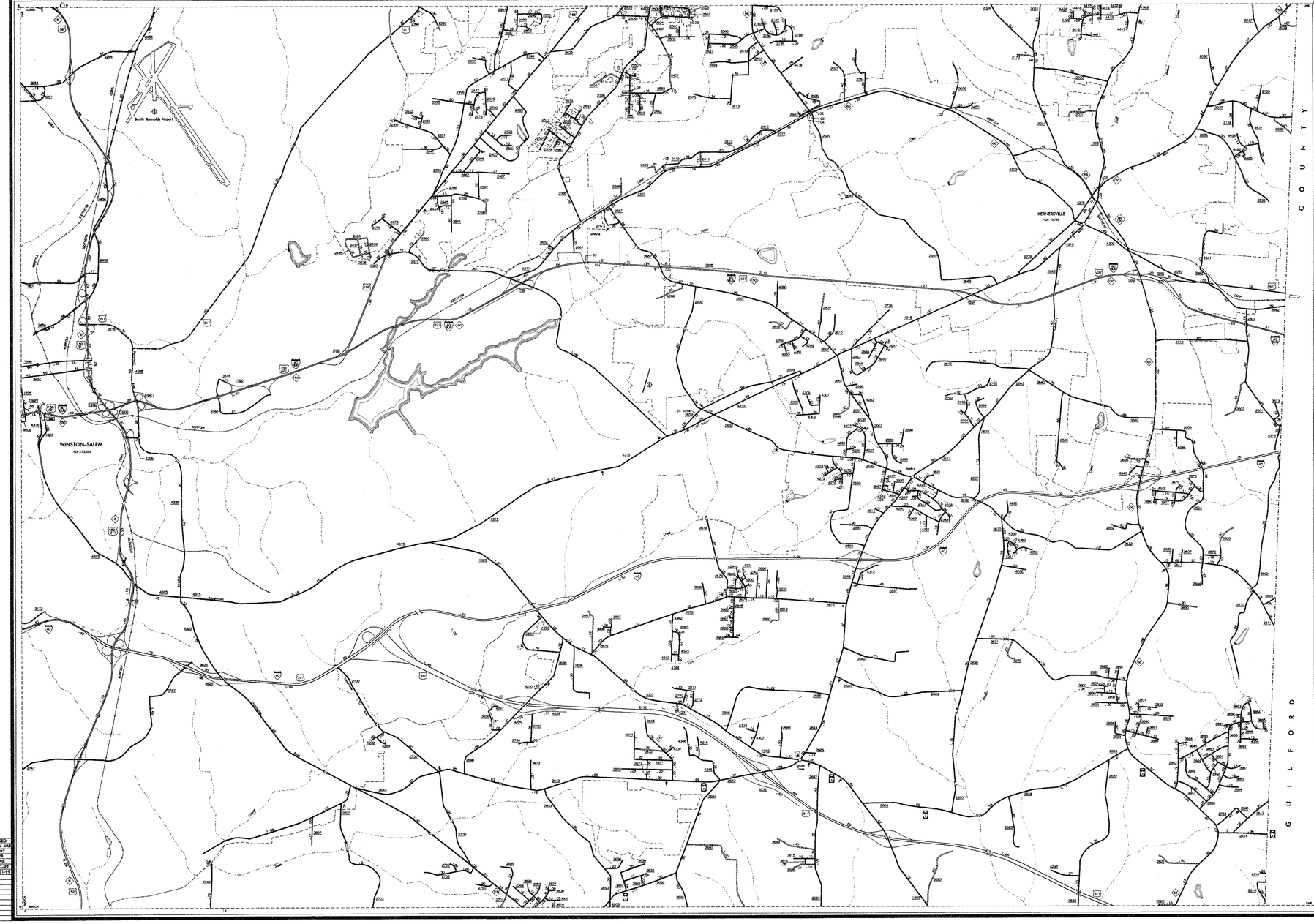

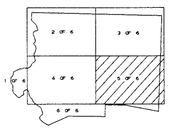

SUPPLEMENT KEY

N

S

ENLARGED MUNICIPAL AND SUBURBAN AREAS

FORSYTH COUNTY

NORTH CAROLINA

PREPARED BY THE

NORTH CAROLINA DEPARTMENT OF TRANSPORTATION
DIVISION OF HIGHWAYS - GIS UNIT

IN COOPERATION WITH THE

U.S.DEPARTMENT OF TRANSPORTATION
FEDERAL HIGHWAY ADMINISTRATION

SCALE

1 0 1 MILES

HORIZONTAL PROJECTION

SHEET 5 OF 6

COPIES OF THIS MAP ARE AVAILABLE TO THE PUBLIC AT A NOMINAL COST.
ADDRESS: MAPS, N.C. DEPARTMENT OF TRANSPORTATION
DIVISION OF HIGHWAYS
RALEIGH, NORTH CAROLINA, 27611

REVISED
7-26-99 JMB
9-9-97
1-3-98
8-6-98
LM 1-1-99
LM 3-31-99

FORSYTH SUP. 4

DIVISION 9 DIVISION 7 FORSYTH COUNTY NORTH CAROLINA 067

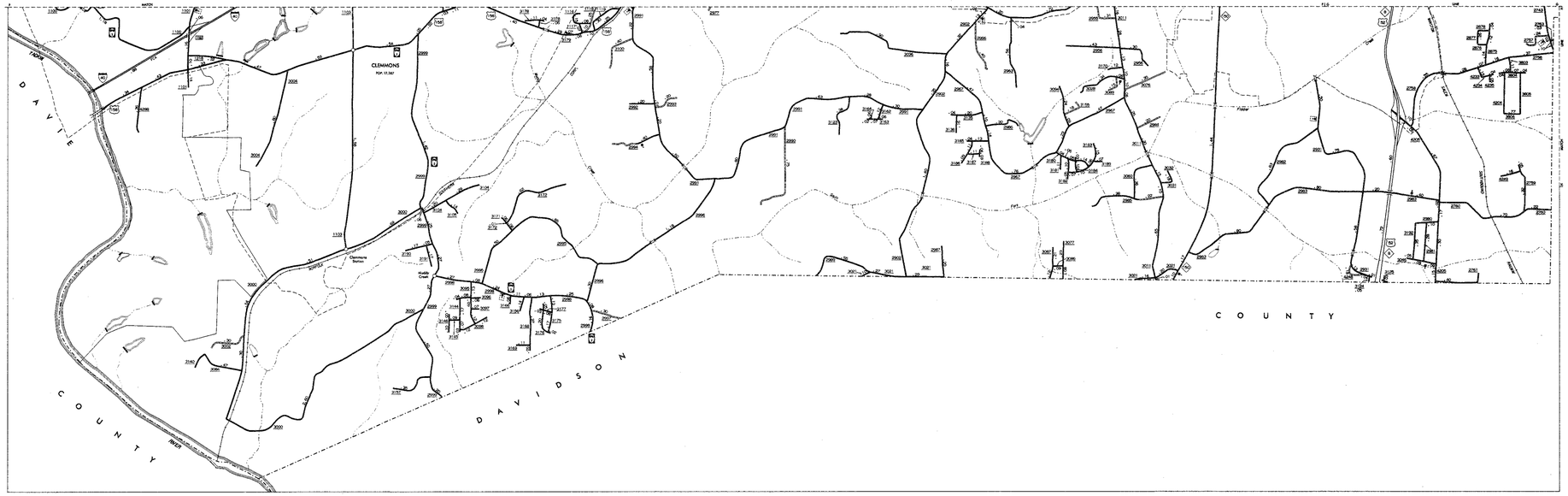

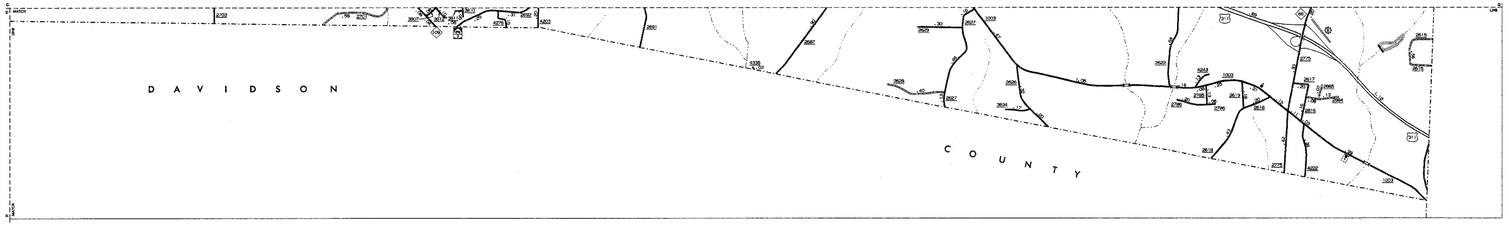

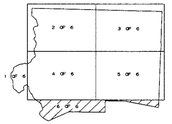

SUPPLEMENT KEY

N

S

ENLARGED MUNICIPAL AND SUBURBAN AREAS

FORSYTH COUNTY

NORTH CAROLINA

PREPARED BY THE

NORTH CAROLINA DEPARTMENT OF TRANSPORTATION
DIVISION OF HIGHWAYS – GIS UNIT

IN COOPERATION WITH THE

U.S.DEPARTMENT OF TRANSPORTATION
FEDERAL HIGHWAY ADMINISTRATION

SCALE

1 0 1 MILES

POLYCONIC PROJECTION

SHEET 6 OF 6

COPIES OF THIS MAP ARE AVAILABLE
TO PRIVATE AND COMMERCIAL INTEREST.
ADDRESS: MAPS, N.C. DEPARTMENT OF TRANSPORTATION
DIVISION OF HIGHWAYS
RALEIGH, NORTH CAROLINA, 27611

REVISED
7-20-95 MAS
9-6-97
1-1-98
5-6-98
LM 1-1-99
LM 3-31-99

FORSYTH SUB 5

DIVISION 7 REVISED 1 FORSYTH COUNTY NORTH CAROLINA 067

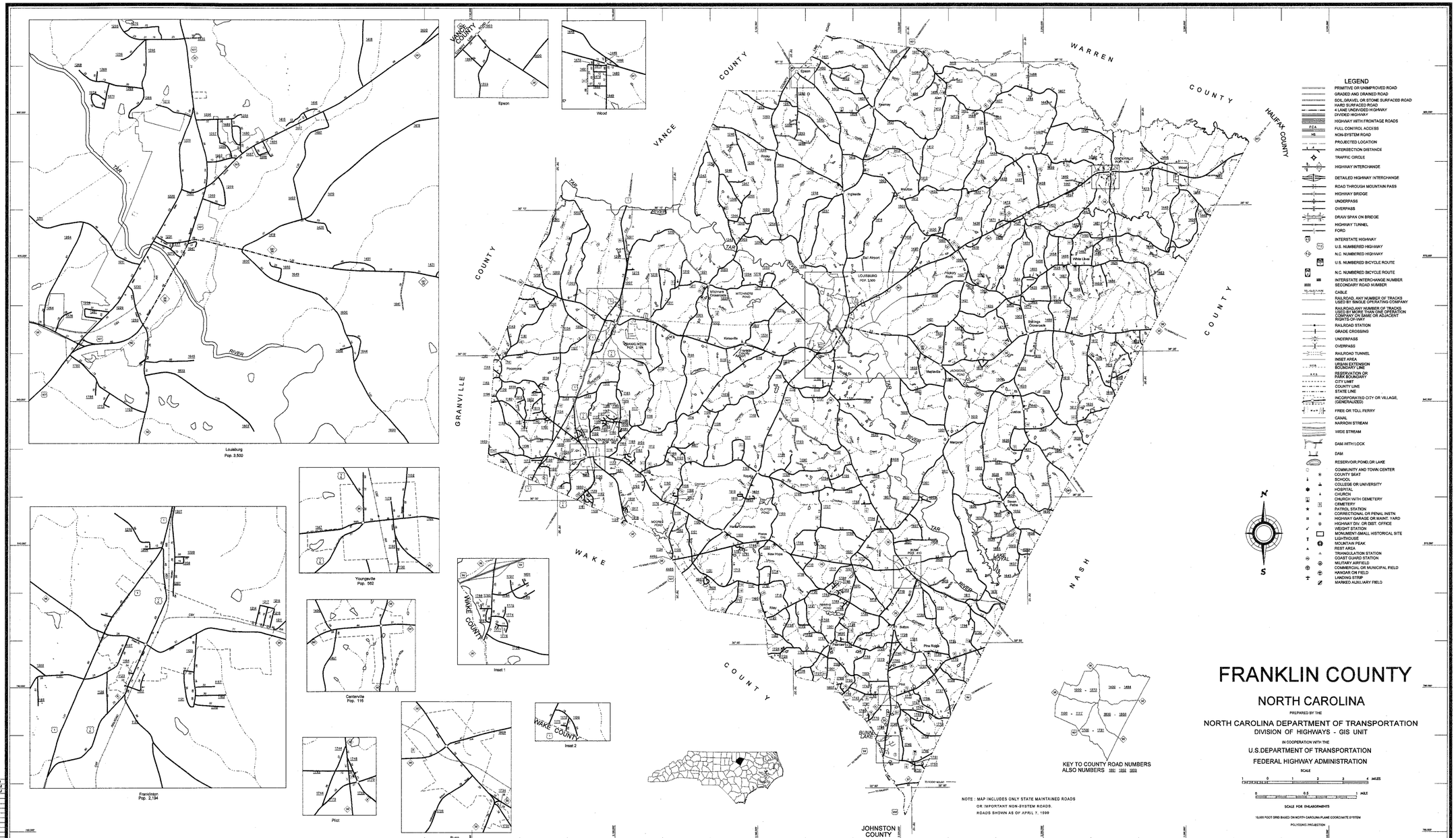
FRANKLIN COUNTY
NORTH CAROLINA
PREPARED BY THE
NORTH CAROLINA DEPARTMENT OF TRANSPORTATION
DIVISION OF HIGHWAYS - GIS UNIT
IN COOPERATION WITH THE
U.S.DEPARTMENT OF TRANSPORTATION
FEDERAL HIGHWAY ADMINISTRATION
LEGEND
KEY TO COUNTY ROAD NUMBERS
ALSO NUMBERS
NOTE : MAP INCLUDES ONLY STATE MAINTAINED ROADS
OR IMPORTANT NON-SYSTEM ROADS.
ROADS SHOWN AS OF APRIL 7, 1999
Louisburg
Pop. 3,500
Franklinton
Pop. 2,194
Youngsville
Pop. 950
Centerville
Pop. 116
Pilot
Burlin
Pop. 410
Inset 1
Inset 2
Epsom
Wood
GRANVILLE COUNTY
VANCE COUNTY
WARREN COUNTY
HALIFAX COUNTY
WAKE COUNTY
NASH COUNTY
JOHNSTON COUNTY
SHEET 1 OF 1
FRANKLIN COUNTY
NORTH CAROLINA
069

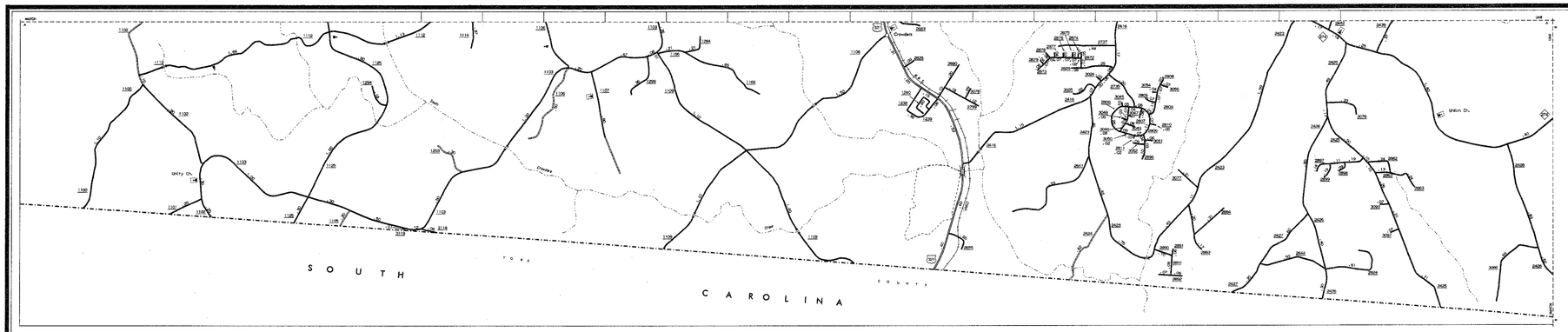

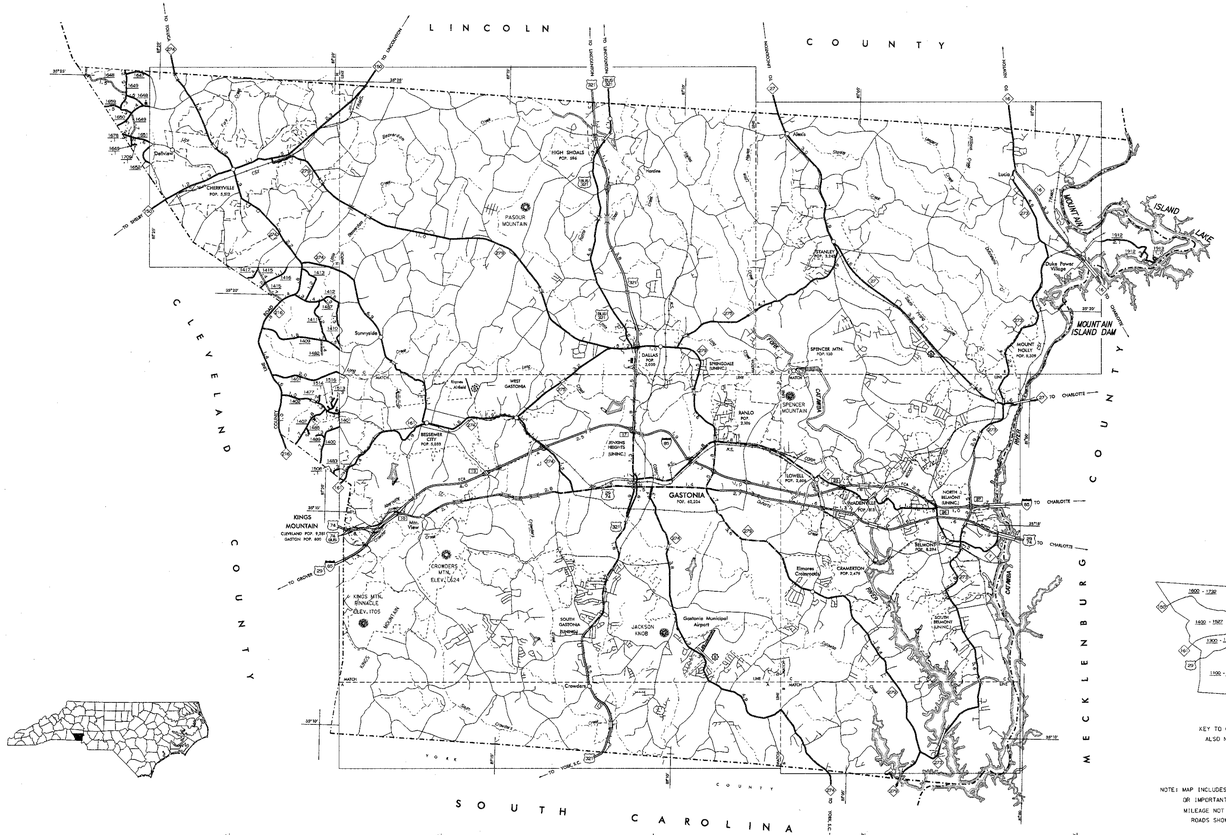

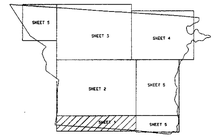

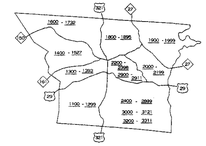

KEY TO COUNTY ROAD NUMBERS
ALSO NUMBERS 2001-2031

NOTE: MAP INCLUDES ONLY STATE MAINTAINED ROADS OR IMPORTANT NON-SYSTEM ROADS.
MILEAGE NOT SHOWN ON FRONTAGE ROADS.
ROADS SHOWN AS OF OCT. 1, 1999.

LEGEND

- PRIMITIVE OR UNIMPROVED ROAD
- GRADED AND DRAINED ROAD
- SOIL,GRAVEL OR STONE SURFACED ROAD
- HARD SURFACED ROAD
- 4 LANE UNDIVIDED HIGHWAY
- DIVIDED HIGHWAY
- HIGHWAY WITH FRONTAGE ROADS
- FULL CONTROL ACCESS
- NON-SYSTEM ROAD
- PROJECTED LOCATION
- INTERSECTION DISTANCE
- TRAFFIC CIRCLE
- HIGHWAY INTERCHANGE
- DETAILED HIGHWAY INTERCHANGE
- ROAD THROUGH MOUNTAIN PASS
- HIGHWAY BRIDGE
- UNDERPASS
- OVERPASS
- DRAW SPAN ON BRIDGE
- HIGHWAY TUNNEL
- FORD
- INTERSTATE HIGHWAY
- U.S. NUMBERED HIGHWAY
- N.C. NUMBERED HIGHWAY
- U.S. NUMBERED BICYCLE ROUTE
- N.C. NUMBERED BICYCLE ROUTE
- INTERSTATE INTERCHANGE NUMBER
- SECONDARY ROAD NUMBER
- CABLE
- RAILROAD, ANY NUMBER OF TRACKS USED BY SINGLE OPERATING COMPANY
- RAILROAD,ANY NUMBER OF TRACKS USED BY MORE THAN ONE OPERATION COMPANY ON SAME OR ADJACENT RIGHTS-OF-WAY
- RAILROAD STATION
- GRADE CROSSING
- UNDERPASS
- OVERPASS
- RAILROAD TUNNEL
- INSET AREA
- URBAN EXTENSION BOUNDARY LINE
- RESERVATION OR PARK BOUNDARY
- CITY LIMIT
- COUNTY LINE
- STATE LINE
- INCORPORATED CITY OR VILLAGE, GENERALIZED
- FREE OR TOLL FERRY
- CANAL
- NARROW STREAM
- WIDE STREAM
- DAM WITH LOCK
- DAM
- RESERVOIR,POND,OR LAKE
- COMMUNITY AND TOWN CENTER
- COUNTY SEAT
- SCHOOL
- COLLEGE OR UNIVERSITY
- HOSPITAL
- CHURCH
- CHURCH WITH CEMETERY
- CEMETERY
- PATROL STATION
- CORRECTIONAL OR PENAL INSTN.
- HIGHWAY GARAGE OR MAINT. YARD
- HIGHWAY DIV. OR DIST OFFICE
- WRIGHT STATION
- MONUMENT-SMALL HISTORICAL SITE
- LIGHTHOUSE
- MOUNTAIN PEAK
- REST AREA
- TRIANGULATION STATION
- COAST GUARD STATION
- MILITARY AIRFIELD
- COMMERCIAL OR MUNICIPAL FIELD
- HANGAR ON FIELD
- LANDING STRIP
- MARKED AUXILIARY FIELD

GASTON COUNTY

NORTH CAROLINA

PREPARED BY THE

NORTH CAROLINA DEPARTMENT OF TRANSPORTATION
DIVISION OF HIGHWAYS - GIS UNIT

IN COOPERATION WITH THE

U.S.DEPARTMENT OF TRANSPORTATION
FEDERAL HIGHWAY ADMINISTRATION

SCALE

1 0 1 2 3 4 MILES

0 0.5 1 MILE

SCALE FOR ENLARGEMENTS

10,000 FOOT GRID BASED ON NORTH CAROLINA PLANE COORDINATE SYSTEM

PSEUDONC PROJECTION

SHEET 1 OF 5

COPIES OF THIS MAP ARE AVAILABLE TO THE PUBLIC AT A MINIMUM COST.
PUBLISHED BY THE DEPARTMENT OF TRANSPORTATION
DIVISION OF HIGHWAYS
RALEIGH, NORTH CAROLINA, 27611

REVISED
JMB 11/4/99
ER 11/99
JDH 10/1/99

GASTON

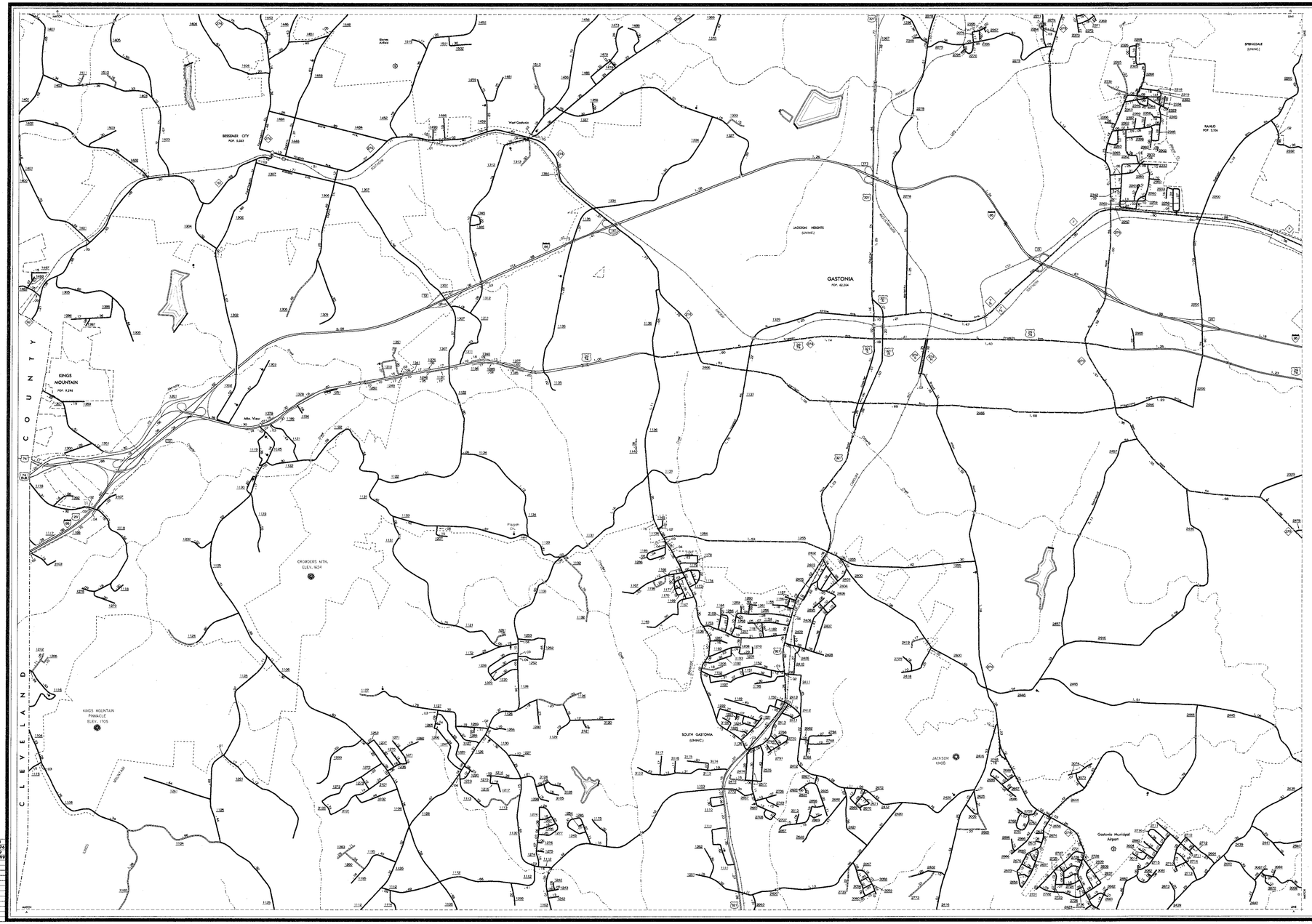

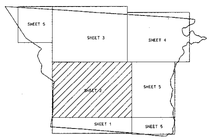

N

S

ENLARGED MUNICIPAL AND SUBURBAN AREAS

GASTON COUNTY

NORTH CAROLINA

PREPARED BY THE

NORTH CAROLINA DEPARTMENT OF TRANSPORTATION
DIVISION OF HIGHWAYS – GIS UNIT

IN COOPERATION WITH THE

U.S. DEPARTMENT OF TRANSPORTATION
FEDERAL HIGHWAY ADMINISTRATION

SCALE

1 0 1 MILES

POLYCONIC PROJECTION

SHEET 2 OF 5

COPIES OF THIS MAP ARE AVAILABLE TO THE PUBLIC AT A NOMINAL COST ADDRESS: MAPS, N.C. DEPARTMENT OF TRANSPORTATION DIVISION OF HIGHWAYS RALEIGH, NORTH CAROLINA, 27611

REVISED
JMB 11/4/96
ER 1/1/99
JDH 10/1/99

SUP. 1

GASTON

DIVISION 12 DISTRICT 1 GASTON COUNTY NORTH CAROLINA 071

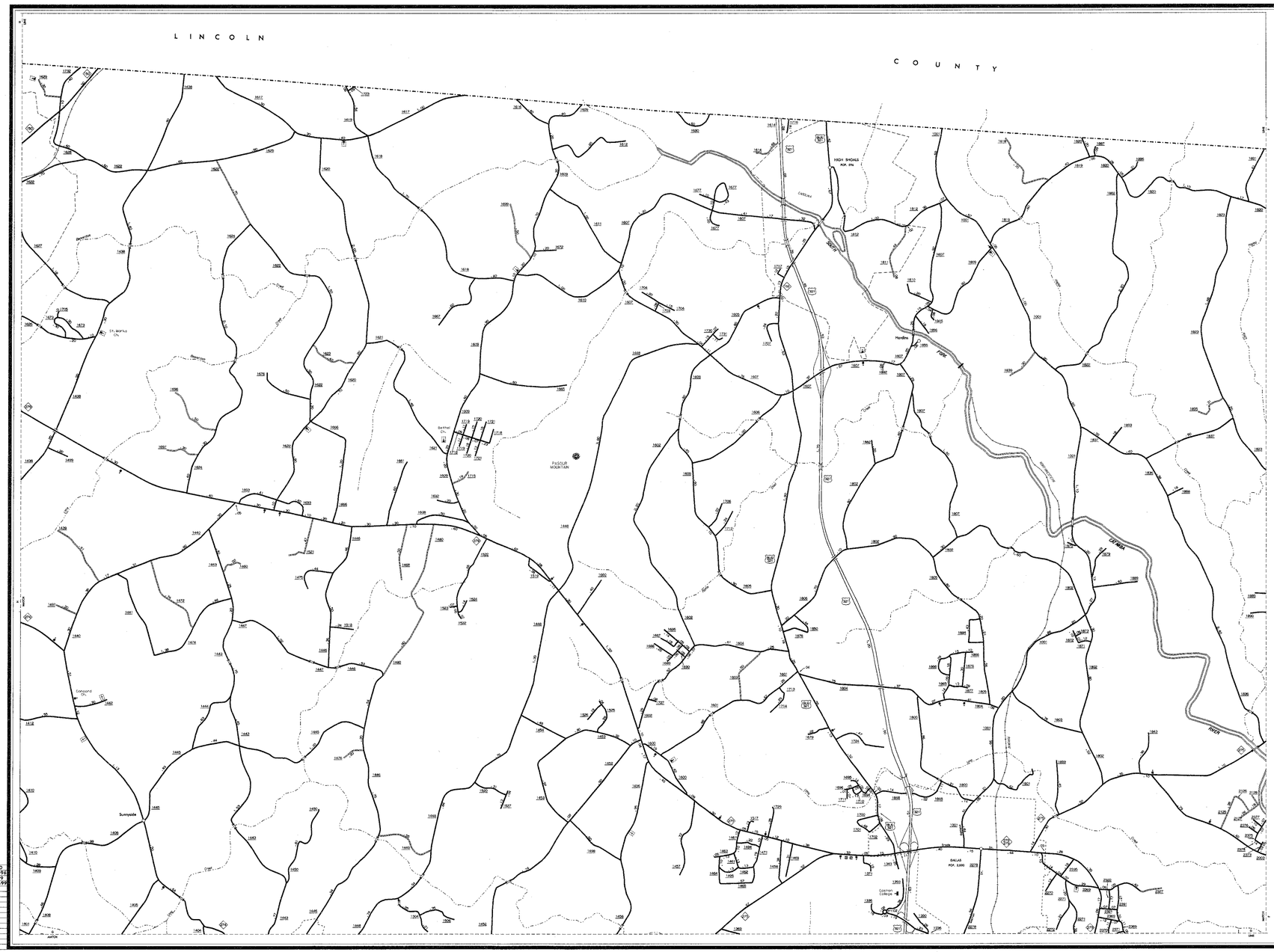

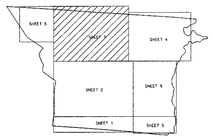

N

S

ENLARGED MUNICIPAL AND SUBURBAN AREAS

GASTON COUNTY

NORTH CAROLINA

PREPARED BY THE

NORTH CAROLINA DEPARTMENT OF TRANSPORTATION
DIVISION OF HIGHWAYS – GIS UNIT

IN COOPERATION WITH THE

U.S.DEPARTMENT OF TRANSPORTATION
FEDERAL HIGHWAY ADMINISTRATION

SCALE

1 0 1 MILES

POSTCOMPUT REGISTRATION

SHEET 3 OF 5

COPIES OF THIS MAP ARE AVAILABLE TO THE PUBLIC AT A NOMINAL COST. ADDRESS: MAPS, N.C. DEPARTMENT OF TRANSPORTATION DIVISION OF HIGHWAYS BALEIGH, NORTH CAROLINA, 27611

REVISED
JMB 11/4/96
BR 1/5/99
JDH 10/5/99

GASTON SUP 2

DIVISION 10 DISTRICT 1 GASTON COUNTY NORTH CAROLINA 071

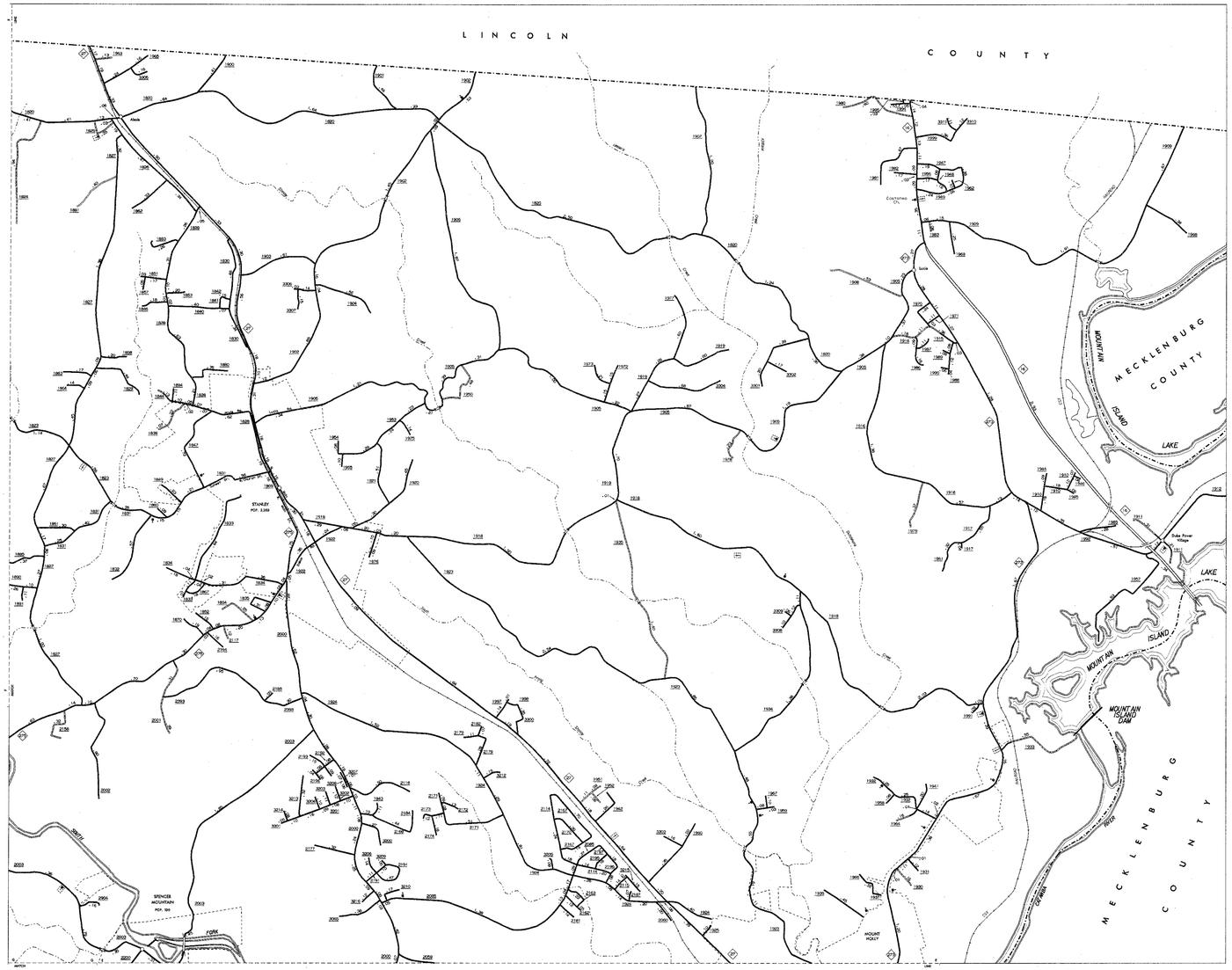

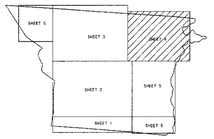



ENLARGED MUNICIPAL AND SUBURBAN AREAS

GASTON COUNTY

NORTH CAROLINA

PREPARED BY THE

NORTH CAROLINA DEPARTMENT OF TRANSPORTATION
DIVISION OF HIGHWAYS – GIS UNIT

IN COOPERATION WITH THE

U.S.DEPARTMENT OF TRANSPORTATION
FEDERAL HIGHWAY ADMINISTRATION

SCALE

1 0 1 MILES

COPIES OF THIS MAP ARE AVAILABLE TO THE PUBLIC AT A NOMINAL COST.
ADDRESS: MAPS, N.C. DEPARTMENT OF TRANSPORTATION
DIVISION OF HIGHWAYS
RALEIGH, NORTH CAROLINA, 27611

REVISED
JMB 11/498
BR 1599
JDH 10/599

SHEET 4 OF 5

GASTON SHEET 4 OF 5 GASTON COUNTY NORTH CAROLINA 071

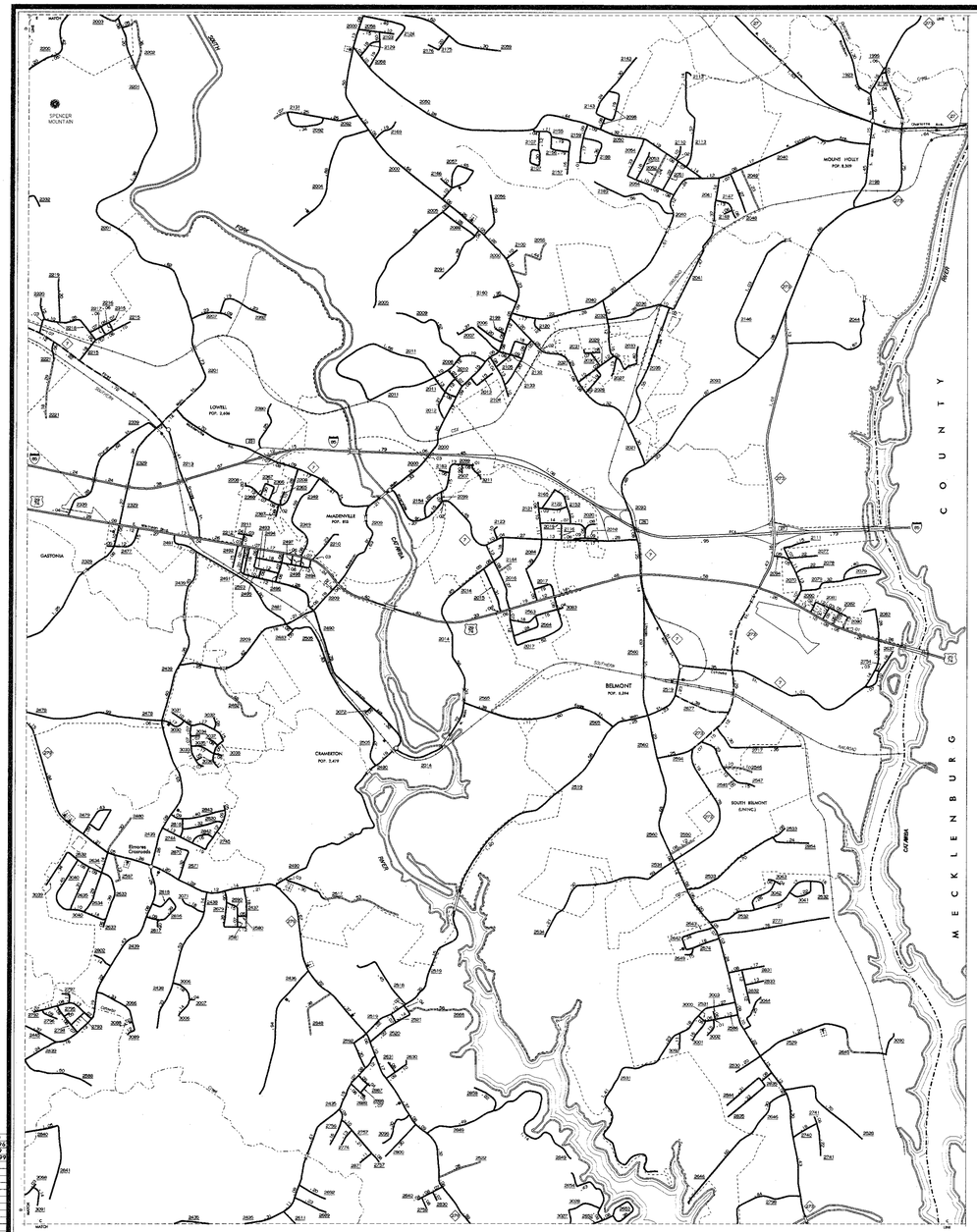



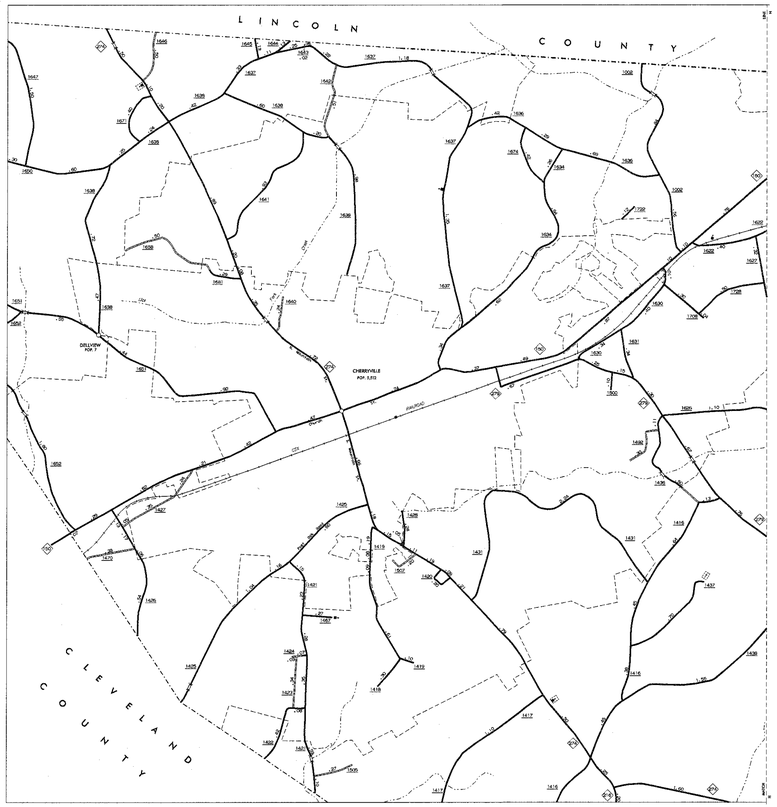

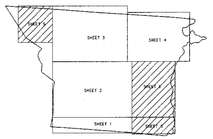



ENLARGED MUNICIPAL AND SUBURBAN AREAS

GASTON COUNTY

NORTH CAROLINA

PREPARED BY THE

NORTH CAROLINA DEPARTMENT OF TRANSPORTATION
DIVISION OF HIGHWAYS – GIS UNIT

IN COOPERATION WITH THE

U.S.DEPARTMENT OF TRANSPORTATION
FEDERAL HIGHWAY ADMINISTRATION

SCALE

0 1 MILES

SHEET 5 OF 5

GASTON COUNTY NORTH CAROLINA 071

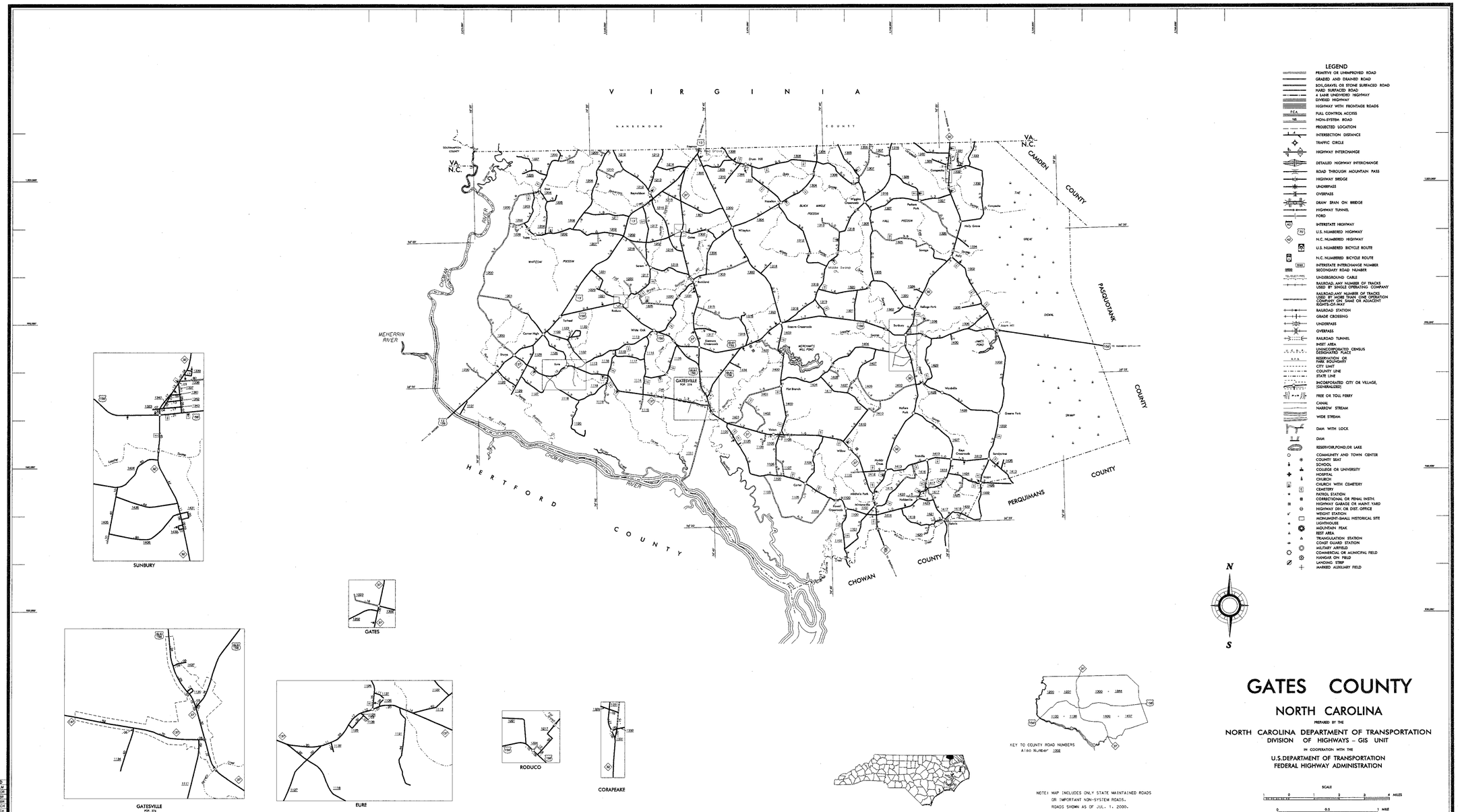

LEGEND

- PRIMITIVE OR UNIMPROVED ROAD
- GRADED AND DRAINED ROAD
- SOIL,GRAVEL OR STONE SURFACED ROAD
- HARD SURFACED ROAD
- 4 LANE UNDIVIDED HIGHWAY
- DIVIDED HIGHWAY
- HIGHWAY WITH FRONTAGE ROADS
- FULL CONTROL ACCESS
- NON-SYSTEM ROAD
- PROJECTED LOCATION
- INTERSECTION DISTANCE
- TRAFFIC CIRCLE
- HIGHWAY INTERCHANGE
- DETAILED HIGHWAY INTERCHANGE
- ROAD THROUGH MOUNTAIN PASS
- HIGHWAY BRIDGE
- UNDERPASS
- OVERPASS
- DRAW SPAN ON BRIDGE
- HIGHWAY TUNNEL
- FORD
- INTERSTATE HIGHWAY
- U.S. NUMBERED HIGHWAY
- N.C. NUMBERED HIGHWAY
- U.S. NUMBERED BICYCLE ROUTE
- N.C. NUMBERED BICYCLE ROUTE
- INTERSTATE INTERCHANGE NUMBER
- SECONDARY ROAD NUMBER
- UNDERGROUND CABLE
- RAILROAD, ANY NUMBER OF TRACKS USED BY SINGLE OPERATING COMPANY
- RAILROAD,ANY NUMBER OF TRACKS USED BY MORE THAN ONE OPERATION COMPANY, ON SAME OR ADJACENT RIGHTS-OF-WAY
- RAILROAD STATION
- GRADE CROSSING
- UNDERPASS
- OVERPASS
- RAILROAD TUNNEL
- INSET AREA
- UNINCORPORATED CENSUS DESIGNATED PLACE
- RESERVATION OR PARK BOUNDARY
- CITY LIMIT
- COUNTY LINE
- STATE LINE
- INCORPORATED CITY OR VILLAGE, (GENERALIZED)
- FREE OR TOLL FERRY
- CANAL
- NARROW STREAM
- WIDE STREAM
- DAM WITH LOCK
- DAM
- RESERVOIR,POND,OR LAKE
- COMMUNITY AND TOWN CENTER
- COUNTY SEAT
- SCHOOL
- COLLEGE OR UNIVERSITY
- HOSPITAL
- CHURCH
- CHURCH WITH CEMETERY
- CEMETERY
- PATROL STATION
- CORRECTIONAL OR PENAL INSTN.
- HIGHWAY GARAGE OR MAINT. YARD
- HIGHWAY DIV. OR DIST. OFFICE
- WEIGHT STATION
- MONUMENT-SMALL HISTORICAL SITE
- LIGHTHOUSE
- MOUNTAIN PEAK
- REST AREA
- TRIANGULATION STATION
- COAST GUARD STATION
- MILITARY AIRFIELD
- COMMERCIAL OR MUNICIPAL FIELD
- HANGAR ON FIELD
- LANDING STRIP
- MARKED AUXILIARY FIELD

KEY TO COUNTY ROAD NUMBERS
AISO NUMBER 1066

1200 - 1331 | 1300 - 1864
1100 - 1138 | 1400 - 1437

NOTE: MAP INCLUDES ONLY STATE MAINTAINED ROADS OR IMPORTANT NON-SYSTEM ROADS.
ROADS SHOWN AS OF JUL. 1, 2000.

GATES COUNTY

NORTH CAROLINA

PREPARED BY THE

NORTH CAROLINA DEPARTMENT OF TRANSPORTATION
DIVISION OF HIGHWAYS - GIS UNIT

IN COOPERATION WITH THE

U.S.DEPARTMENT OF TRANSPORTATION
FEDERAL HIGHWAY ADMINISTRATION

SCALE
1 0 1 2 3 4 MILES
0 0.5 MILE
SCALE FOR ENLARGEMENTS

10,000 FOOT GRID BASED ON NORTH CAROLINA PLANE COORDINATE SYSTEM
PROJECTION: PROJECTION

SHEET 1 OF 1

COPIES OF THIS MAP ARE AVAILABLE
FOR $1.00 EACH (PLUS $.50 POSTAGE)
ADDRESS: MAPS, N.C. DEPARTMENT OF TRANSPORTATION
DIVISION OF HIGHWAYS
RALEIGH, NORTH CAROLINA 27611

REVISED
9-1-95 GM
10-11-97 DJR
4-6-98 ABW
10-1-98 ABW
10-1-99 BCH
7-1-00 BCH

GATES COUNTY NORTH CAROLINA 073

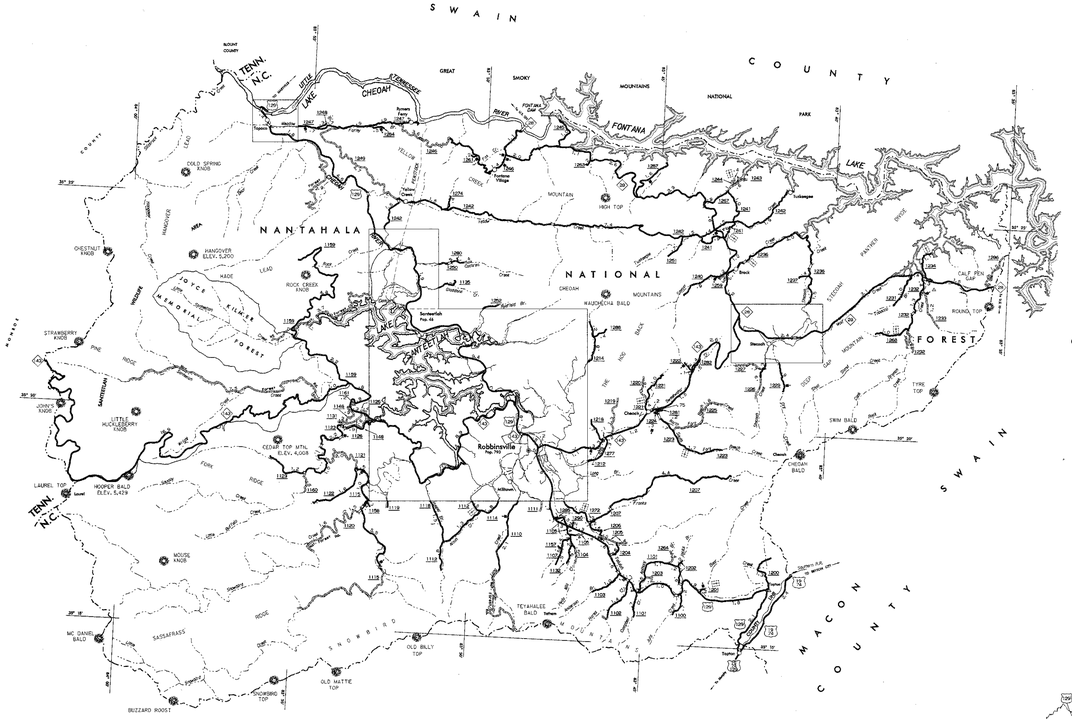



KEY TO COUNTY ROAD NUMBERS



NOTE: MAP INCLUDES ONLY STATE MAINTAINED ROADS OR IMPORTANT NON-SYSTEM ROADS. MILEAGE NOT SHOWN ON FRONTAGE ROADS. ROADS SHOWN AS OF SEP. 1, 1999.

LEGEND

- PRIMITIVE OR UNIMPROVED ROAD
- GRADED AND DRAINED ROAD
- SOIL,GRAVEL OR STONE SURFACED ROAD
- HARD SURFACED ROAD
- 4 LANE UNDIVIDED HIGHWAY
- DIVIDED HIGHWAY
- HIGHWAY WITH FRONTAGE ROADS
- FCA — FULL CONTROL ACCESS
- NS — NON-SYSTEM ROAD
- PROJECTED LOCATION
- INTERSECTION DISTANCE
- TRAFFIC CIRCLE
- HIGHWAY INTERCHANGE
- DETAILED HIGHWAY INTERCHANGE
- ROAD THROUGH MOUNTAIN PASS
- HIGHWAY BRIDGE
- UNDERPASS
- OVERPASS
- DRAW SPAN ON BRIDGE
- HIGHWAY TUNNEL
- FORD
- INTERSTATE HIGHWAY
- U.S. NUMBERED HIGHWAY
- N.C. NUMBERED HIGHWAY
- U.S. NUMBERED BICYCLE ROUTE
- N.C. NUMBERED BICYCLE ROUTE
- INTERSTATE INTERCHANGE NUMBER / SECONDARY ROAD NUMBER
- CABLE
- RAILROAD, ANY NUMBER OF TRACKS USED BY SINGLE OPERATING COMPANY
- RAILROAD ANY NUMBER OF TRACKS USED BY MORE THAN ONE OPERATION COMPANY ON SAME OR ADJACENT RIGHTS-OF-WAY
- RAILROAD STATION
- GRADE CROSSING
- UNDERPASS
- OVERPASS
- RAILROAD TUNNEL
- INSET AREA
- URBAN EXTENSION BOUNDARY LINE
- RESERVATION OR PARK BOUNDARY
- CITY LIMIT
- COUNTY LINE
- STATE LINE
- INCORPORATED CITY OR VILLAGE, UNGENERALIZED
- FREE OR TOLL FERRY
- CANAL
- NARROW STREAM
- WIDE STREAM
- DAM WITH LOCK
- DAM
- RESERVOIR,POND,OR LAKE
- COMMUNITY AND TOWN CENTER
- COUNTY SEAT
- SCHOOL
- COLLEGE OR UNIVERSITY
- HOSPITAL
- CHURCH
- CHURCH WITH CEMETERY
- CEMETERY
- PATROL STATION
- CORRECTIONAL OR PENAL INSTN.
- HIGHWAY GARAGE OR MAINT. YARD
- HIGHWAY DIV. OR DIST. OFFICE
- WEIGHT STATION
- MONUMENT-SMALL HISTORICAL SITE
- LIGHTHOUSE
- MOUNTAIN PEAK
- REST AREA
- TRIANGULATION STATION
- COAST GUARD STATION
- MILITARY AIRFIELD
- COMMERCIAL OR MUNICIPAL FIELD
- HANGAR ON FIELD
- LANDING STRIP
- MARKED AUXILIARY FIELD

GRAHAM COUNTY

NORTH CAROLINA

PREPARED BY THE

NORTH CAROLINA DEPARTMENT OF TRANSPORTATION
DIVISION OF HIGHWAYS - GIS UNIT

IN COOPERATION WITH THE

U.S. DEPARTMENT OF TRANSPORTATION
FEDERAL HIGHWAY ADMINISTRATION

SCALE

1 0 1 2 3 4 MILES

0 0.5 1 MILE

SCALE FOR ENLARGEMENTS

10,000 FOOT GRID BASED ON NORTH CAROLINA PLANE COORDINATE SYSTEM

PROJECTION PROJECTION

SHEET 1 OF 2

COPIES OF THIS MAP ARE AVAILABLE FROM THE FOLLOWING OFFICE:
ADDRESS: MAPS, N.C. DEPARTMENT OF TRANSPORTATION
DIVISION OF HIGHWAYS
RALEIGH, NORTH CAROLINA, 27611

REVISED
12-3-99 JB
4-10-97 JMB
12-22-97 JMB
3-15-99 JMB
9-1-99 JMB

GRAHAM

DISTRICT 1 GRAHAM COUNTY NORTH CAROLINA 075

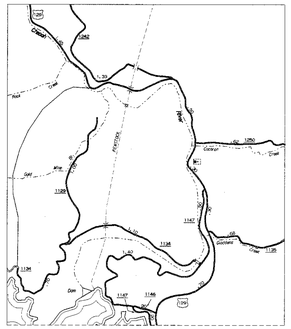

INSET 1

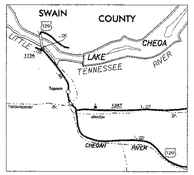

TAPOCO



ROBBINSVILLE AND VICINITY

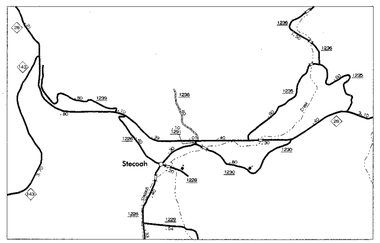

STECOAH

N

S

ENLARGED MUNICIPAL AND SUBURBAN AREAS

GRAHAM COUNTY

NORTH CAROLINA

PREPARED BY THE

NORTH CAROLINA DEPARTMENT OF TRANSPORTATION
DIVISION OF HIGHWAYS - GIS UNIT

IN COOPERATION WITH THE

U.S.DEPARTMENT OF TRANSPORTATION
FEDERAL HIGHWAY ADMINISTRATION

SCALE

1 0 1 MILES

10,000 FOOT GRID BASED ON NORTH CAROLINA PLANE COORDINATE SYSTEM

SHEET 2 OF 2

GRAHAM SUP. 1

COPIES OF THIS MAP ARE AVAILABLE TO THE PUBLIC AT A NOMINAL COST.
ADDRESS: MAPS, N.C. DEPARTMENT OF TRANSPORTATION
DIVISION OF HIGHWAYS
RALEIGH, NORTH CAROLINA, 27611

REVISED
12-5-95 JS
4-15-97 JMB
12-22-97 JMB
3-15-99 JMB
9-1-99 JMB

DIVISION 14 DISTRICT 2 GRAHAM COUNTY NORTH CAROLINA 075

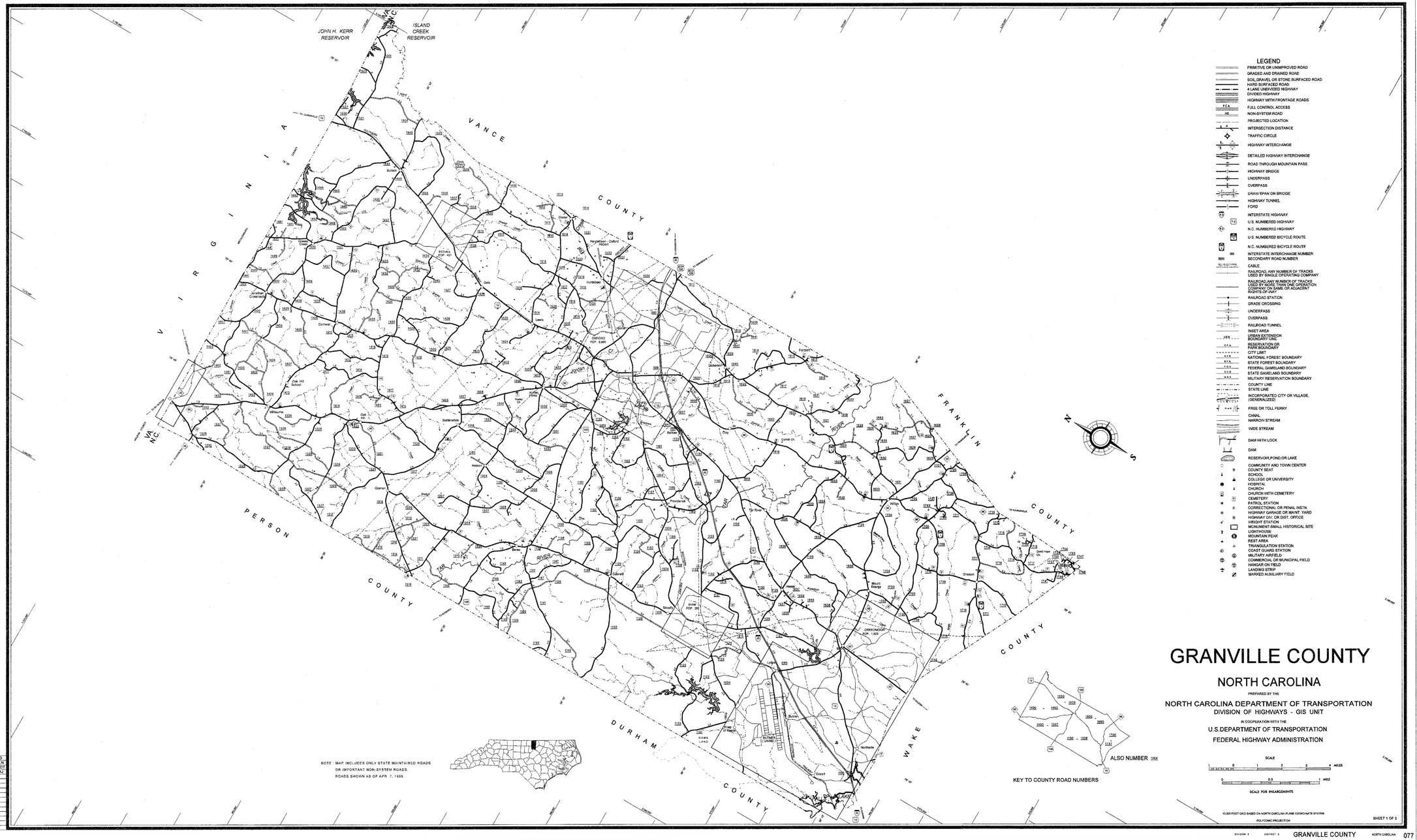
JOHN H. KERR RESERVOIR
ISLAND CREEK RESERVOIR
VANCE COUNTY
FRANKLIN COUNTY
WAKE COUNTY
DURHAM COUNTY
PERSON COUNTY
VIRGINIA
N.C.
Tar River
Fishing Creek
Grassy Creek
Sandy Creek
Hyco Creek
Dutchman Creek
Lake Rogers
Lake Devin
Lake Holt
Lake Butler
Lake Ridgeway
Lake Gregory
Lake Royale
Lake Bullock
Lake Rosemary
Lake Lynn
Lake Lyon
Lake Lucas
Lake Lizzie
Lake Lassiter
Lake Lanier
Lake Lamond
Lake Lacy
Lake Kimball
Lake Kerr
Lake Jeffreys
Lake Hilton
Lake Hamlet
Lake Gordon
Lake Glenn
Lake Gilbert
Lake Gaston
Lake Fuller
Lake Eden
Lake Dunn
Lake Dorothy
Lake Dixon
Lake Dillon
Lake Crabtree
Lake Cole
Lake Clyde
Lake Clark
Lake Cedar
Lake Carolina
Lake Brandt
Lake Bonnie
Lake Bond
Lake Bell
Lake Barbee
Lake Ann
Lake Alston
Lake Adams
Lake Abbott
Lake Abbey
Lake Abbeville
Lake Abbeville
Lake Abbeville

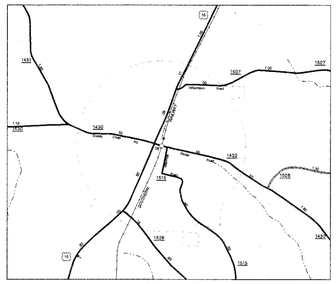

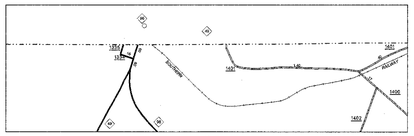

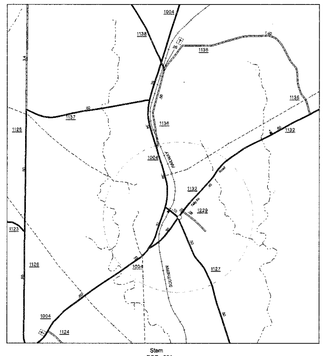

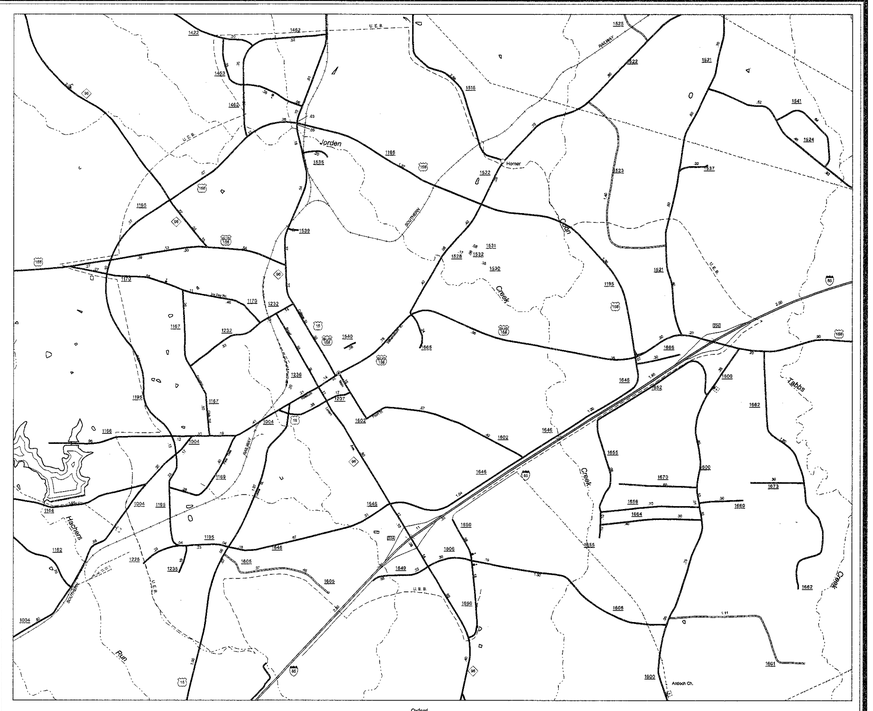

ENLARGED MUNICIPAL AND SUBURBAN AREAS

GRANVILLE COUNTY

NORTH CAROLINA

PREPARED BY THE

NORTH CAROLINA DEPARTMENT OF TRANSPORTATION
DIVISION OF HIGHWAYS - GIS UNIT

IN COOPERATION WITH THE

U.S.DEPARTMENT OF TRANSPORTATION
FEDERAL HIGHWAY ADMINISTRATION

N

S

SCALE

1 0 1 MILES

10,000 FOOT GRID BASED ON NORTH CAROLINA PLANE COORDINATE SYSTEM

POLYCONIC PROJECTION

SHEET 2 OF 2

COPIES OF THIS MAP ARE AVAILABLE
TO THE PUBLIC AT A MINIMAL COST
ADDRESS: MAPS, N.C. DEPARTMENT OF TRANSPORTATION
DIVISION OF HIGHWAYS
RALEIGH, NORTH CAROLINA, 27611

REVISED
5/1/95 RLN
6/15/98 JDT
4/7/99 JAJ

GRANVILLE

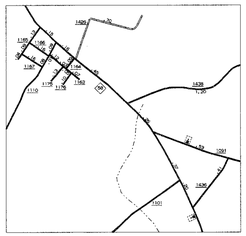

INSET 1

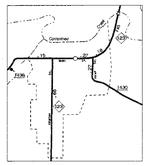

HOOKERTON
POP. 515

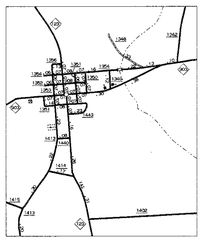

MAURY

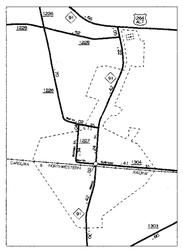

WALSTONBURG
POP. 240

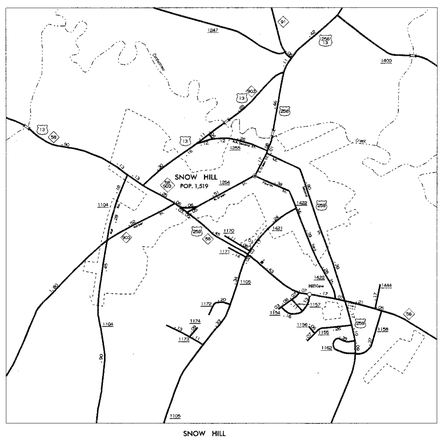

SNOW HILL
POP. 1,579

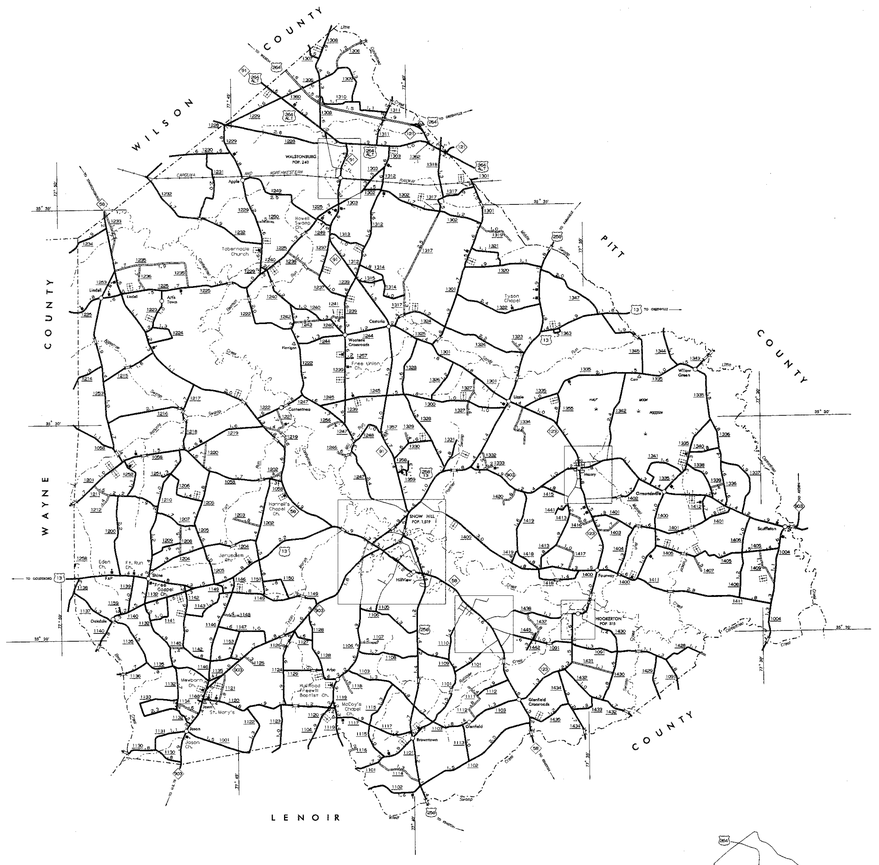
WILSON COUNTY
WAYNE COUNTY
PITT COUNTY
LENOIR COUNTY
WALSTONBURG POP. 240
SNOW HILL POP. 1,579
HOOKERTON POP. 515
Tabernacle Church
Free Union Church
Mount Olive Church
Hopewell Primitive Baptist Church
Mount Moriah Church
Mount Pleasant Church
Mount Victory Church
Mount Zion Church
Bethel Church
Bethel Cemetery
Zion Church
Cemetery
Cemetery
Cemetery

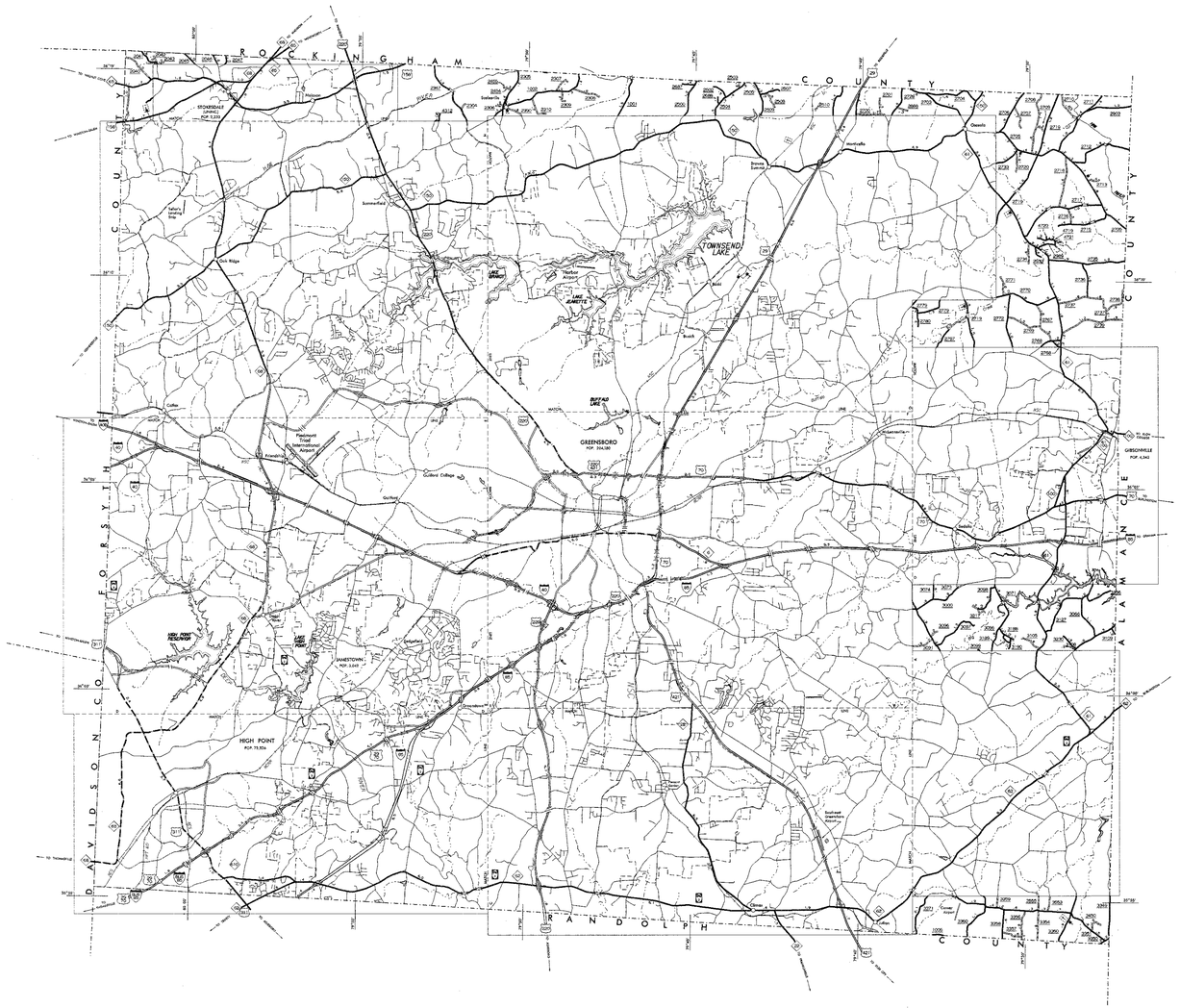

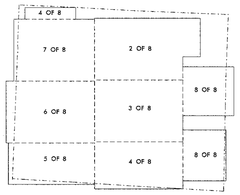

SHEET KEY

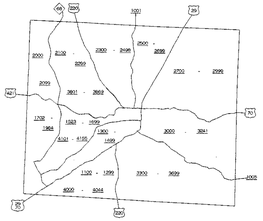

KEY TO COUNTY ROAD NUMBERS
ADD NUMBERS 1000, 2000, 3000, 4000



NOTE: MAP INCLUDES ONLY STATE MAINTAINED ROADS OR IMPORTANT NON-SYSTEM ROADS. SHOWN AS OF AUG. 5, 1999

LEGEND

- PRIMITIVE OR UNIMPROVED ROAD
- GRADED AND DRAINED ROAD
- SOIL/GRAVEL OR STONE SURFACED ROAD
- HARD SURFACED ROAD
- 4 LANE UNDIVIDED HIGHWAY
- DIVIDED HIGHWAY
- HIGHWAY WITH FRONTAGE ROADS
- FULL CONTROL ACCESS
- NON-SYSTEM ROAD
- PROJECTED LOCATION
- INTERSECTION DISTANCE
- TRAFFIC CIRCLE
- HIGHWAY INTERCHANGE
- DETAILED HIGHWAY INTERCHANGE
- ROAD THROUGH MOUNTAIN PASS
- HIGHWAY BRIDGE
- UNDERPASS
- OVERPASS
- DRAW SPAN ON BRIDGE
- HIGHWAY TUNNEL
- FORD
- INTERSTATE HIGHWAY
- U.S. NUMBERED HIGHWAY
- N.C. NUMBERED HIGHWAY
- U.S. NUMBERED BICYCLE ROUTE
- N.C. NUMBERED BICYCLE ROUTE
- INTERSTATE INTERCHANGE NUMBER
- SECONDARY ROAD NUMBER
- CABLE
- RAILROAD, ANY NUMBER OF TRACKS USED BY SINGLE OPERATING COMPANY
- RAILROAD, ANY NUMBER OF TRACKS USED BY MORE THAN ONE OPERATION COMPANY ON SAME OR ADJACENT RIGHTS-OF-WAY
- RAILROAD STATION
- GRADE CROSSING
- UNDERPASS
- OVERPASS
- RAILROAD TUNNEL
- INSET AREA
- URBAN EXTENSION BOUNDARY LINE
- RESERVATION OR PARK BOUNDARY
- CITY LIMIT
- COUNTY LINE
- STATE LINE
- INCORPORATED CITY OR VILLAGE, (GENERALIZED)
- FREE OR TOLL FERRY
- CANAL
- NARROW STREAM
- WIDE STREAM
- DAM WITH LOCK
- DAM
- RESERVOIR,POND,OR LAKE
- COMMUNITY AND TOWN CENTER
- COUNTY SEAT
- SCHOOL
- COLLEGE OR UNIVERSITY
- HOSPITAL
- CHURCH
- CHURCH WITH CEMETERY
- CEMETERY
- PATROL STATION
- CORRECTIONAL OR PENAL INSTN.
- HIGHWAY GARAGE OR MAINT. YARD
- HIGHWAY DIV. OR DIST. OFFICE
- WEIGHT STATION
- MONUMENT-SMALL HISTORICAL SITE
- LIGHTHOUSE
- MOUNTAIN PEAK
- REST AREA
- TRIANGULATION STATION
- COAST GUARD STATION
- MILITARY AIRFIELD
- COMMERCIAL OR MUNICIPAL FIELD
- HANGAR ON FIELD
- LANDING STRIP
- MARKED AUXILIARY FIELD

N

S

GUILFORD COUNTY

NORTH CAROLINA

PREPARED BY THE

NORTH CAROLINA DEPARTMENT OF TRANSPORTATION
DIVISION OF HIGHWAYS - GIS UNIT

IN COOPERATION WITH THE

U.S. DEPARTMENT OF TRANSPORTATION
FEDERAL HIGHWAY ADMINISTRATION

SCALE

1 0 1 2 3 4 MILES

0 0.5 1 MILE

SCALE FOR ENLARGEMENTS

10,000 FOOT GRID BASED ON NORTH CAROLINA PLANE COORDINATE SYSTEM
LAMBERT CONFORMAL CONIC PROJECTION

SHEET 1 OF 8

COPIES OF THIS MAP ARE AVAILABLE TO THE PUBLIC AT A NOMINAL COST.
ADDRESS: MAPS, N.C. DEPARTMENT OF TRANSPORTATION
DIVISION OF HIGHWAYS
RALEIGH, NORTH CAROLINA 27611

REVISED
1-06-98 RLH
1-18-98 RLH
2-20-98 RLH
2-10-99 RLH
9-5-99 RLH

GUILFORD

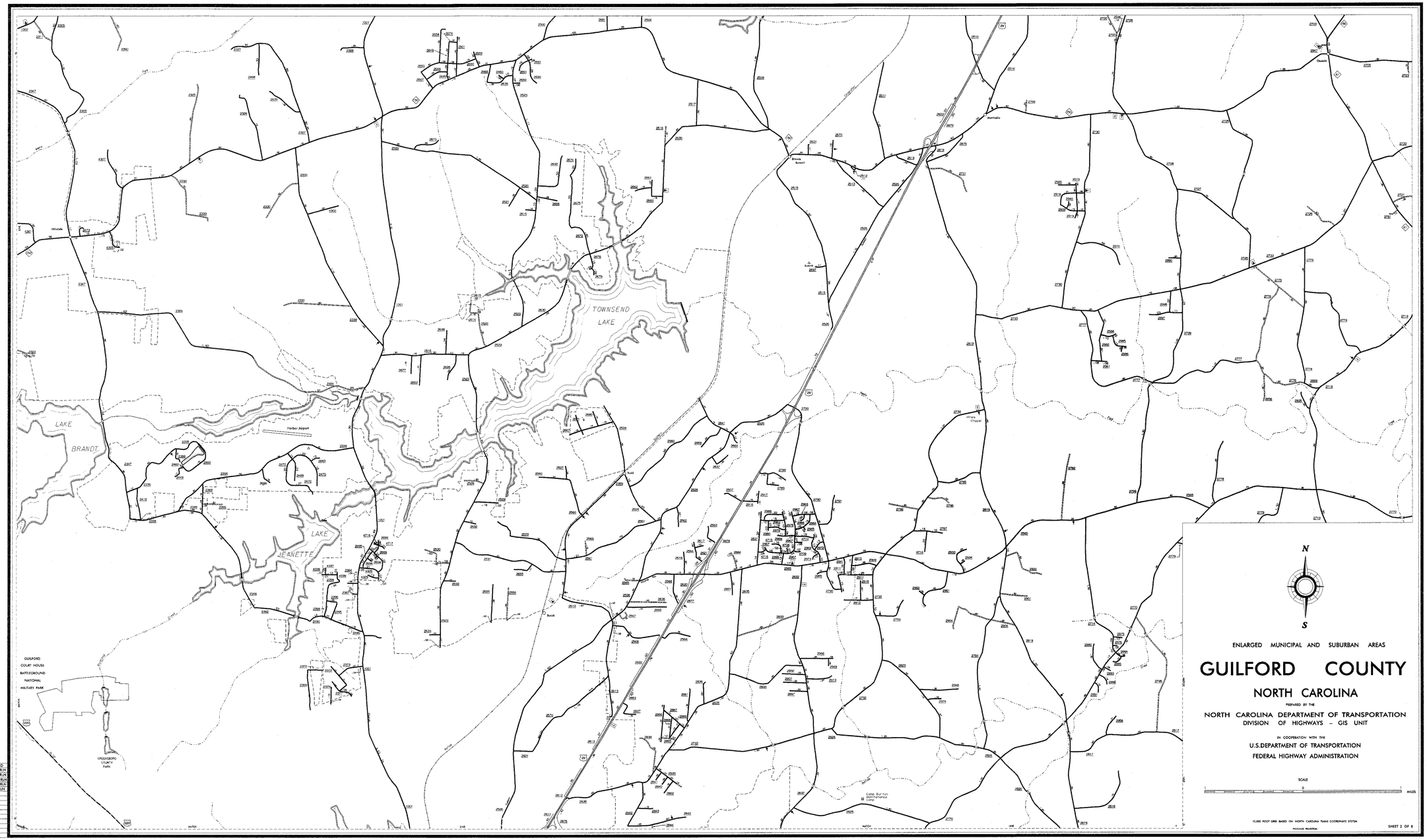
TOWNSEND LAKE
LAKE BRANDT
LAKE JEANETTE
Harbor Airport
GUILFORD COURT HOUSE BATTLEGROUND NATIONAL MILITARY PARK
GREENSBORO COUNTY PARK
Camp Burton Northampton Zone
Oakdale
Morrisville
Whitsett
Whitsett Baptist
Whitsett Christian
Whitsett Methodist
Whitsett Presbyterian
Whitsett Wesleyan
Whitsett Wesleyan Christian
Whitsett Wesleyan Christian Academy
Whitsett Wesleyan Christian Academy Elementary
Whitsett Wesleyan Christian Academy Middle
Whitsett Wesleyan Christian Academy High
Whitsett Wesleyan Christian Academy Elementary School
Whitsett Wesleyan Christian Academy Middle School
Whitsett Wesleyan Christian Academy High School

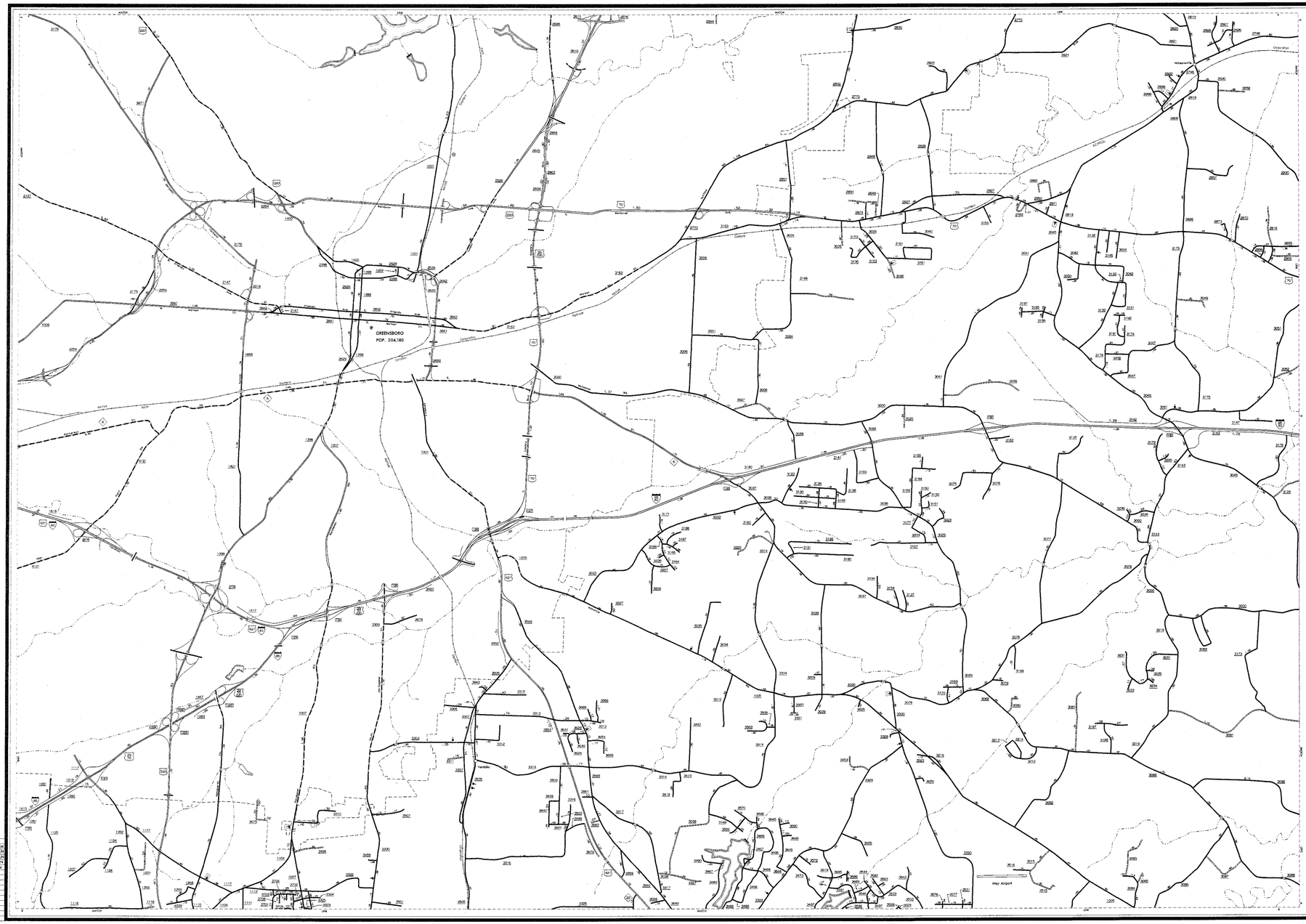

N

S

ENLARGED MUNICIPAL AND SUBURBAN AREAS

GUILFORD COUNTY

NORTH CAROLINA

PREPARED BY THE

NORTH CAROLINA DEPARTMENT OF TRANSPORTATION
DIVISION OF HIGHWAYS - GIS UNIT

IN COOPERATION WITH THE

U.S.DEPARTMENT OF TRANSPORTATION
FEDERAL HIGHWAY ADMINISTRATION

SCALE

1 0 1 MILES

10,000 FOOT GRID BASED ON NORTH CAROLINA PLANE COORDINATE SYSTEM

PROJECTION PROJECTION

SHEET 3 OF 8

GUILFORD SUP. 2

COPIES OF THIS MAP ARE AVAILABLE TO THE PUBLIC AT A NOMINAL COST.
ADDRESS: MAPS, N.C. DEPARTMENT OF TRANSPORTATION
DIVISION OF HIGHWAYS
RALEIGH, NORTH CAROLINA, 27611

REVISED
1-16-98 RLN
1-18-98 RLN
3-20-98 RLN
2-10-99 RLN
8-5-99 RLN

DIVISION 7 DISTRICT 2 GUILFORD COUNTY NORTH CAROLINA 081

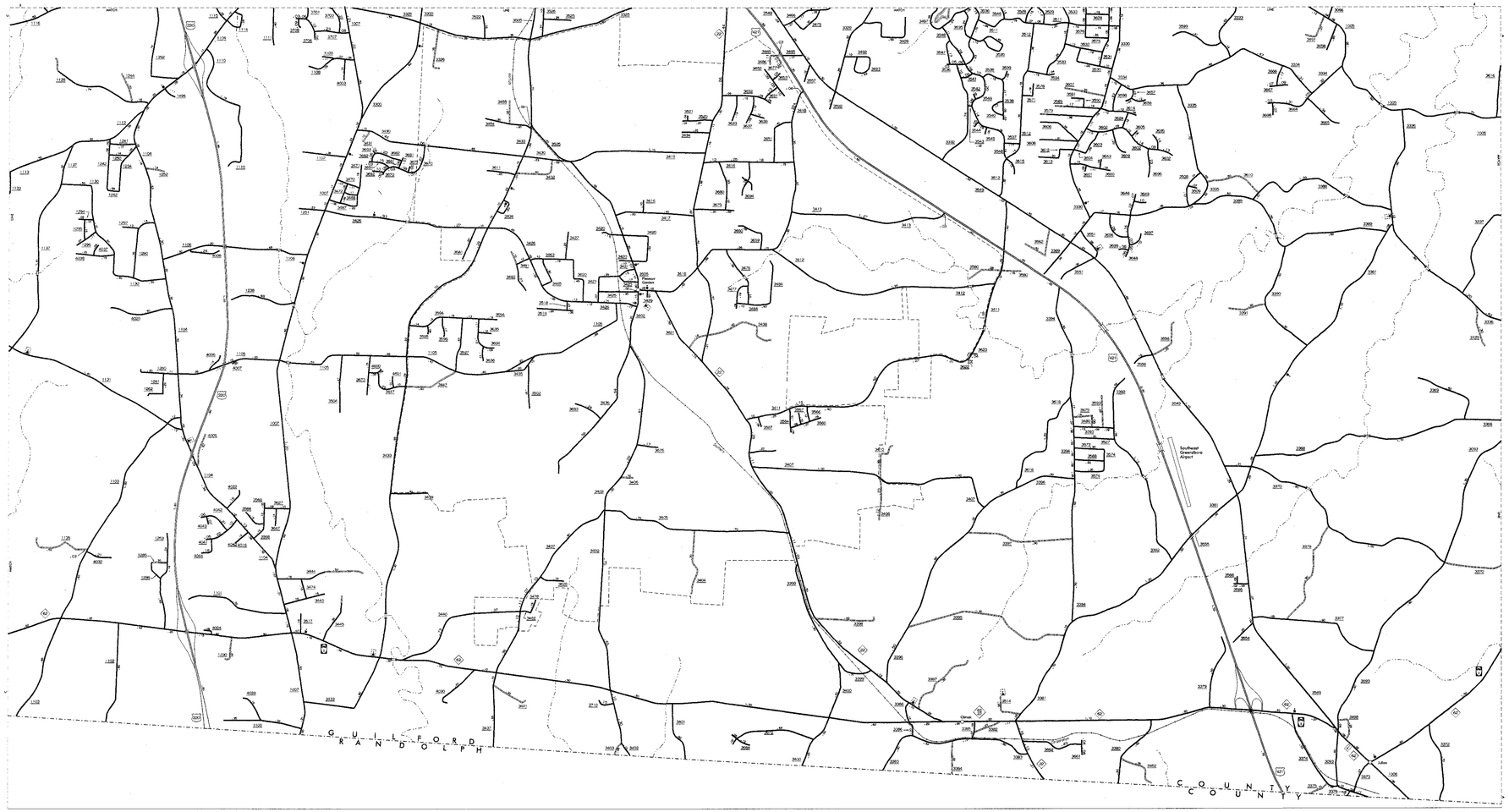

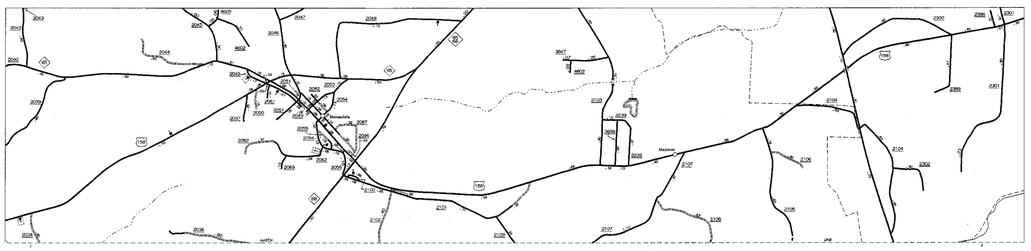



ENLARGED MUNICIPAL AND SUBURBAN AREAS

GUILFORD COUNTY

NORTH CAROLINA

PREPARED BY THE

NORTH CAROLINA DEPARTMENT OF TRANSPORTATION
DIVISION OF HIGHWAYS – GIS UNIT

IN COOPERATION WITH THE

U.S.DEPARTMENT OF TRANSPORTATION
FEDERAL HIGHWAY ADMINISTRATION

SCALE

1 0 1 MILES

10,000 FOOT GRID BASED ON NORTH CAROLINA PLANE COORDINATE SYSTEM

PARTICIPATE PROJECTION

SHEET 4 OF 8

GUILFORD COUNTY NORTH CAROLINA 081

COPIES OF THIS MAP ARE AVAILABLE TO THE PUBLIC AT A NOMINAL COST.
ADDRESS: MAPS, N.C. DEPARTMENT OF TRANSPORTATION
DIVISION OF HIGHWAYS
RALEIGH, NORTH CAROLINA, 27611

REVISED
1-16-98 RLN
1-18-98 RLN
3-20-98 RLN
2-10-99 RLN
8-5-99 RLN

GUILFORD SUP. 3

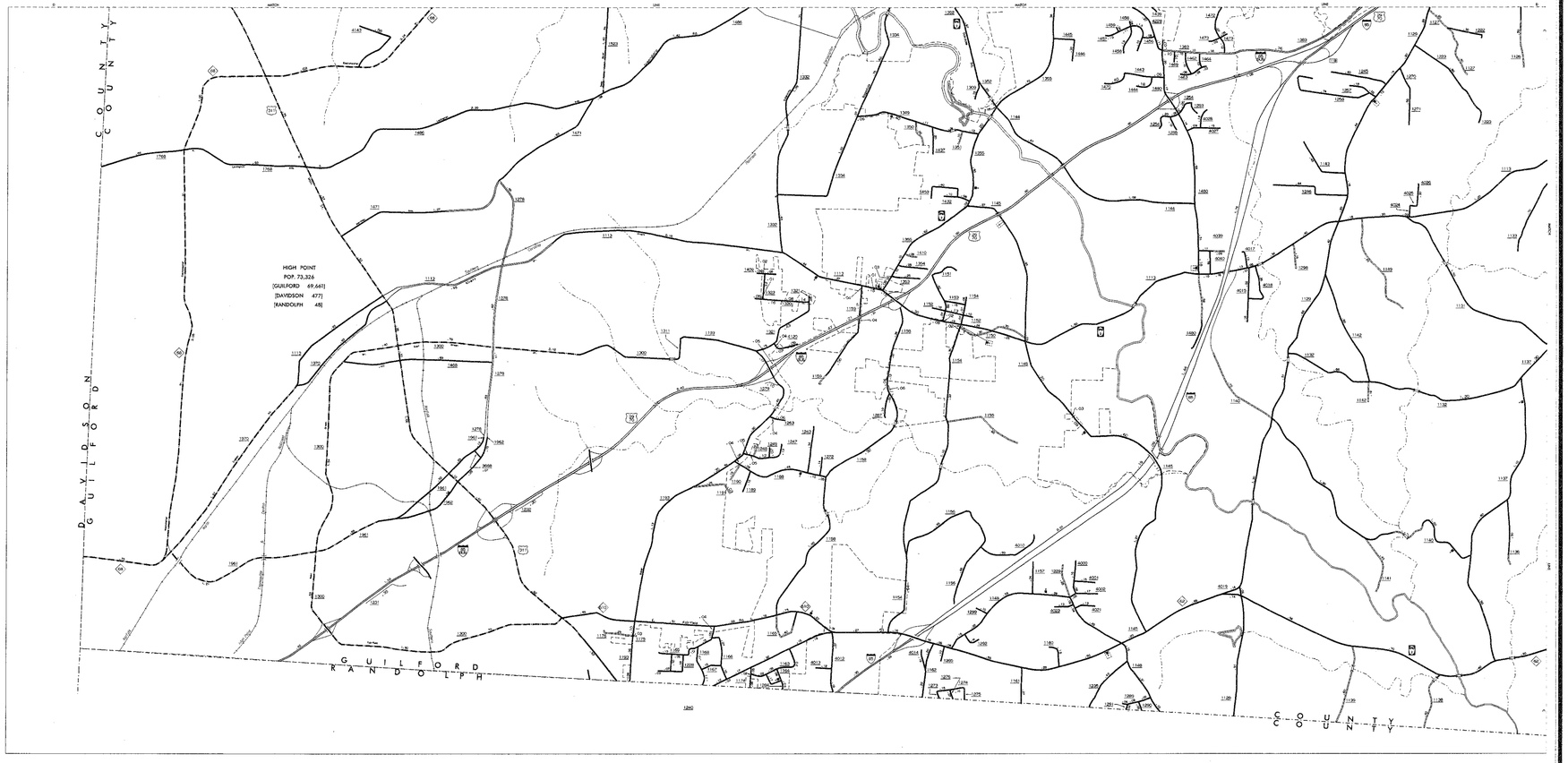

ENLARGED MUNICIPAL AND SUBURBAN AREAS

GUILFORD COUNTY

NORTH CAROLINA

PREPARED BY THE

NORTH CAROLINA DEPARTMENT OF TRANSPORTATION
DIVISION OF HIGHWAYS - GIS UNIT

IN COOPERATION WITH THE

U.S.DEPARTMENT OF TRANSPORTATION
FEDERAL HIGHWAY ADMINISTRATION

N
S

SCALE

1 0 1 MILES

10,000 FOOT GRID BASED ON NORTH CAROLINA PLANE COORDINATE SYSTEM
MUNICIPAL INSTRUCTION

SHEET 5 OF 8

DIVISION 7 DISTRICT 8 GUILFORD COUNTY NORTH CAROLINA 081

GUILFORD MAP 4

COPIES OF THIS MAP ARE AVAILABLE TO THE PUBLIC AT A NOMINAL COST.
ADDRESS: MAPS, N.C. DEPARTMENT OF TRANSPORTATION
DIVISION OF HIGHWAYS
RALEIGH, NORTH CAROLINA, 27611

REVISED
1-16-98 RLN
1-18-98 RLN
2-20-98 RLN
2-20-99 RLN
8-5-99 RLN



N

S

ENLARGED MUNICIPAL AND SUBURBAN AREAS

GUILFORD COUNTY

NORTH CAROLINA

PREPARED BY THE

NORTH CAROLINA DEPARTMENT OF TRANSPORTATION
DIVISION OF HIGHWAYS - GIS UNIT

IN COOPERATION WITH THE

U.S. DEPARTMENT OF TRANSPORTATION
FEDERAL HIGHWAY ADMINISTRATION

SCALE

0 1 MILES

10,000 FOOT GRID BASED ON NORTH CAROLINA PLANE COORDINATE SYSTEM

PROJECTION PROJECTION

SHEET 6 OF 8

DIVISION 7 DISTRICT 2 GUILFORD COUNTY NORTH CAROLINA 081

GUILFORD SUP. 5

COPIES OF THIS MAP ARE AVAILABLE TO THE PUBLIC AT A NOMINAL COST.
ADDRESS: MAPS, N.C. DEPARTMENT OF TRANSPORTATION
DIVISION OF HIGHWAYS
RALEIGH, NORTH CAROLINA, 27611

REVISED
1-16-98 RJN
1-16-98 RJN
3-20-98 RJN
2-10-99 RJN
8-5-99 RJN



N

S

ENLARGED MUNICIPAL AND SUBURBAN AREAS

GUILFORD COUNTY

NORTH CAROLINA

PREPARED BY THE

NORTH CAROLINA DEPARTMENT OF TRANSPORTATION
DIVISION OF HIGHWAYS – GIS UNIT

IN COOPERATION WITH THE

U.S. DEPARTMENT OF TRANSPORTATION
FEDERAL HIGHWAY ADMINISTRATION

SCALE

0 1 MILES

10,000 FOOT GRID BASED ON NORTH CAROLINA PLANE COORDINATE SYSTEM
PROJECTION NOTATION

SHEET 7 OF 8

COPIES OF THIS MAP ARE AVAILABLE
TO THE PUBLIC AT A NOMINAL COST
ADDRESS: MAPS, N.C. DEPARTMENT OF TRANSPORTATION
DIVISION OF HIGHWAYS
RALEIGH, NORTH CAROLINA, 27611

REVISED
1-16-98 RLN
1-18-98 RLN
2-20-98 RLN
2-10-99 RLN
8-5-99 RLN

GUILFORD SHT 6

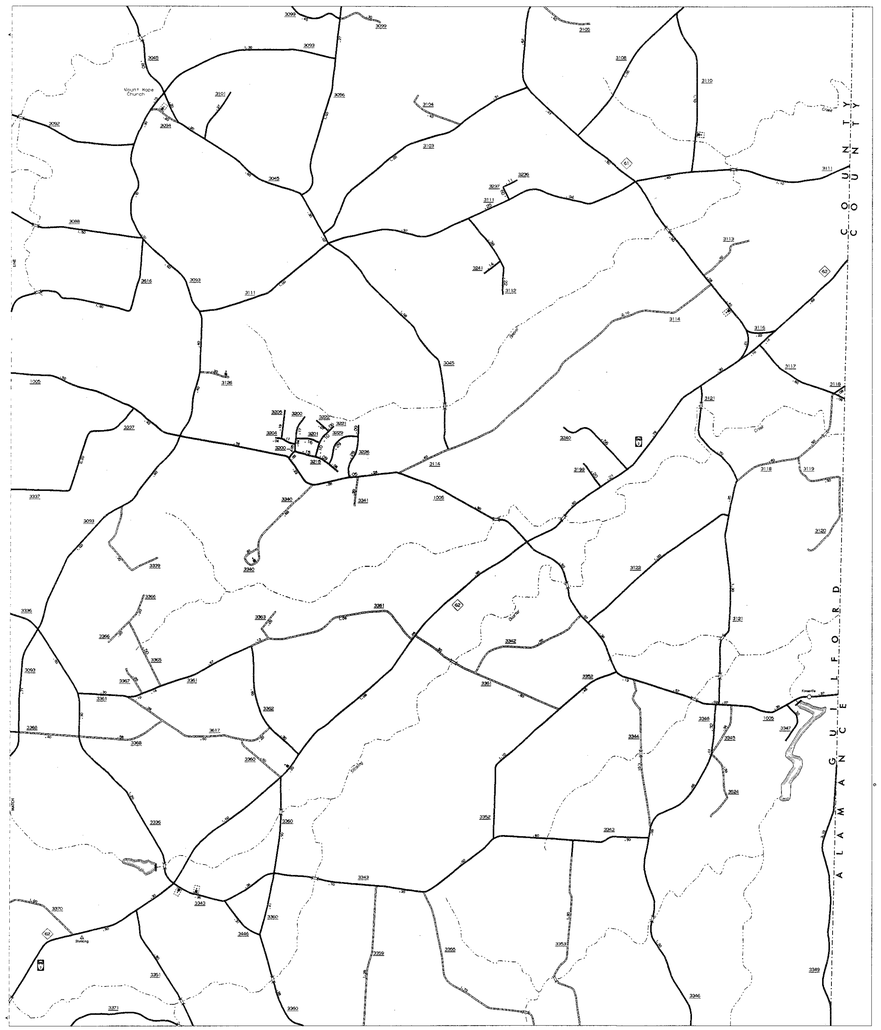

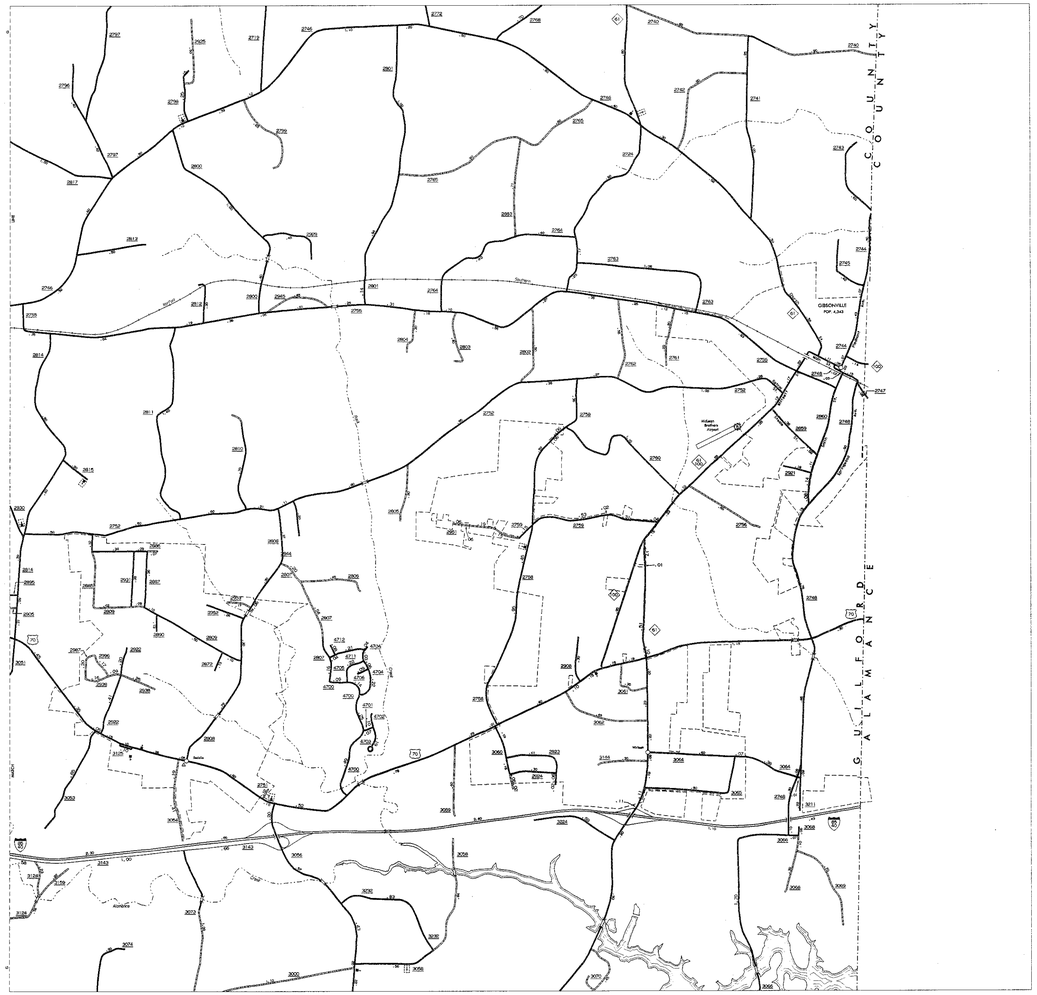

ENLARGED MUNICIPAL AND SUBURBAN AREAS

GUILFORD COUNTY

NORTH CAROLINA

PREPARED BY THE

NORTH CAROLINA DEPARTMENT OF TRANSPORTATION
DIVISION OF HIGHWAYS - GIS UNIT

IN COOPERATION WITH THE

U.S. DEPARTMENT OF TRANSPORTATION
FEDERAL HIGHWAY ADMINISTRATION

N

S

SCALE

0 1 MILES

10,000 FOOT GRID BASED ON NORTH CAROLINA PLANE COORDINATE SYSTEM
NAD83/1986 PROJECTION

SHEET 8 OF 8

COPIES OF THIS MAP ARE AVAILABLE
TO THE PUBLIC AT A NOMINAL COST.

ADDRESS:
MAPS, N.C. DEPARTMENT OF TRANSPORTATION
DIVISION OF HIGHWAYS
RALEIGH, NORTH CAROLINA, 27611

REVISED
1-16-98 RJH
1-28-98 RJH
5-20-98 RJH
7-30-99 RJH
8-5-99 RJH

SCALE 1" =

GUILFORD

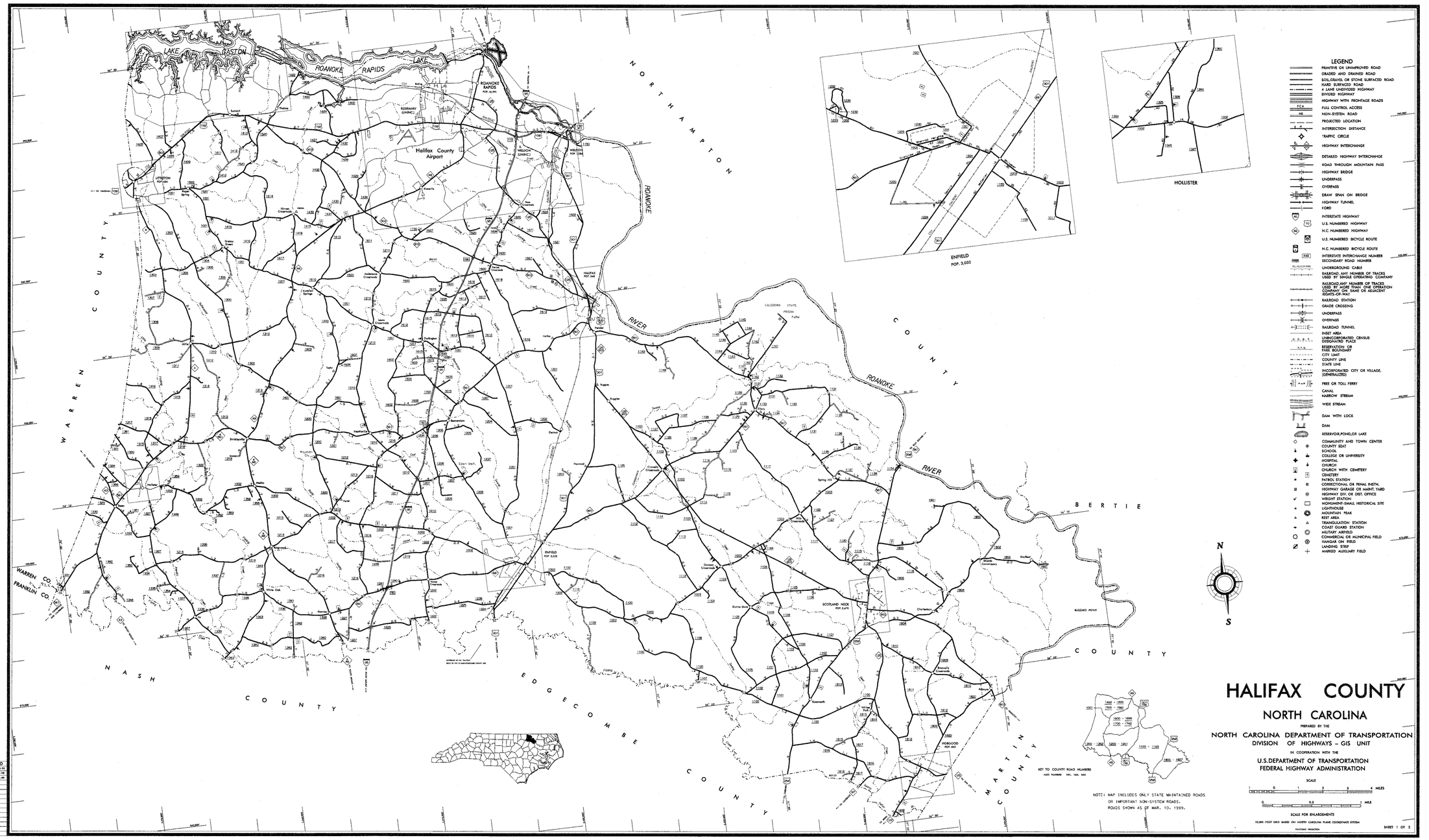
LAKE GASTON
ROANOKE RAPIDS LAKE
ROANOKE RAPIDS
Halifax County Airport
NORTHAMPTON COUNTY
WARREN COUNTY
NASH COUNTY
EDGECOMBE COUNTY
MARTIN COUNTY
BERTIE COUNTY
ROANOKE RIVER
WARREN CO.
FRANKLIN CO.
ENFIELD
POP. 3,032
HOLLISTER
LEGEND
PRIMITIVE OR UNIMPROVED ROAD
GRADED AND DRAINED ROAD
SOIL,GRAVEL OR STONE SURFACED ROAD
HARD SURFACED ROAD
4 LANE UNDIVIDED HIGHWAY
DIVIDED HIGHWAY
HIGHWAY WITH FRONTAGE ROADS
FULL CONTROL ACCESS
NON-SYSTEM ROAD
PROJECTED LOCATION
INTERSECTION DISTANCE
TRAFFIC CIRCLE
HIGHWAY INTERCHANGE
DETAILED HIGHWAY INTERCHANGE
ROAD THROUGH MOUNTAIN PASS
HIGHWAY BRIDGE
UNDERPASS
OVERPASS
DRAW SPAN ON BRIDGE
HIGHWAY TUNNEL
FORD
INTERSTATE HIGHWAY
U.S. NUMBERED HIGHWAY
N.C. NUMBERED HIGHWAY
U.S. NUMBERED BICYCLE ROUTE
N.C. NUMBERED BICYCLE ROUTE
INTERSTATE INTERCHANGE NUMBER
SECONDARY ROAD NUMBER
UNDERGROUND CABLE
RAILROAD, ANY NUMBER OF TRACKS USED BY SINGLE OPERATING COMPANY
RAILROAD, ANY NUMBER OF TRACKS USED BY MORE THAN ONE OPERATION COMPANY ON SAME OR ADJACENT RIGHTS-OF-WAY
RAILROAD STATION
GRADE CROSSING
UNDERPASS
OVERPASS
RAILROAD TUNNEL
INSET AREA
UNINCORPORATED CENSUS DESIGNATED PLACE
RESERVATION OR PARK BOUNDARY
CITY LIMIT
COUNTY LINE
STATE LINE
INCORPORATED CITY OR VILLAGE, (GENERALIZED)
FREE OR TOLL FERRY
CANAL
NARROW STREAM
WIDE STREAM
DAM WITH LOCK
DAM
RESERVOIR,POND,OR LAKE
COMMUNITY AND TOWN CENTER
COUNTY SEAT
SCHOOL
COLLEGE OR UNIVERSITY
HOSPITAL
CHURCH
CHURCH WITH CEMETERY
CEMETERY
PATROL STATION
CORRECTIONAL OR PENAL INSTN.
HIGHWAY GARAGE OR MAINT. YARD
HIGHWAY DIV. OR DIST. OFFICE
WRIGHT STATION
MONUMENT-SMALL HISTORICAL SITE
LIGHTHOUSE
MOUNTAIN PEAK
REST AREA
TRIANGULATION STATION
COAST GUARD STATION
MILITARY AIRFIELD
COMMERCIAL OR MUNICIPAL FIELD
HANGAR ON FIELD
LANDING STRIP
MARKED AUXILIARY FIELD
N
S
KEY TO COUNTY ROAD NUMBERS
NOTE: MAP INCLUDES ONLY STATE MAINTAINED ROADS OR IMPORTANT NON-SYSTEM ROADS. ROADS SHOWN AS OF MAR. 10, 1999.
HALIFAX COUNTY
NORTH CAROLINA
PREPARED BY THE
NORTH CAROLINA DEPARTMENT OF TRANSPORTATION
DIVISION OF HIGHWAYS - GIS UNIT
IN COOPERATION WITH THE
U.S.DEPARTMENT OF TRANSPORTATION
FEDERAL HIGHWAY ADMINISTRATION
SCALE
SCALE FOR ENLARGEMENTS
SHEET 1 OF 2
HALIFAX COUNTY
083

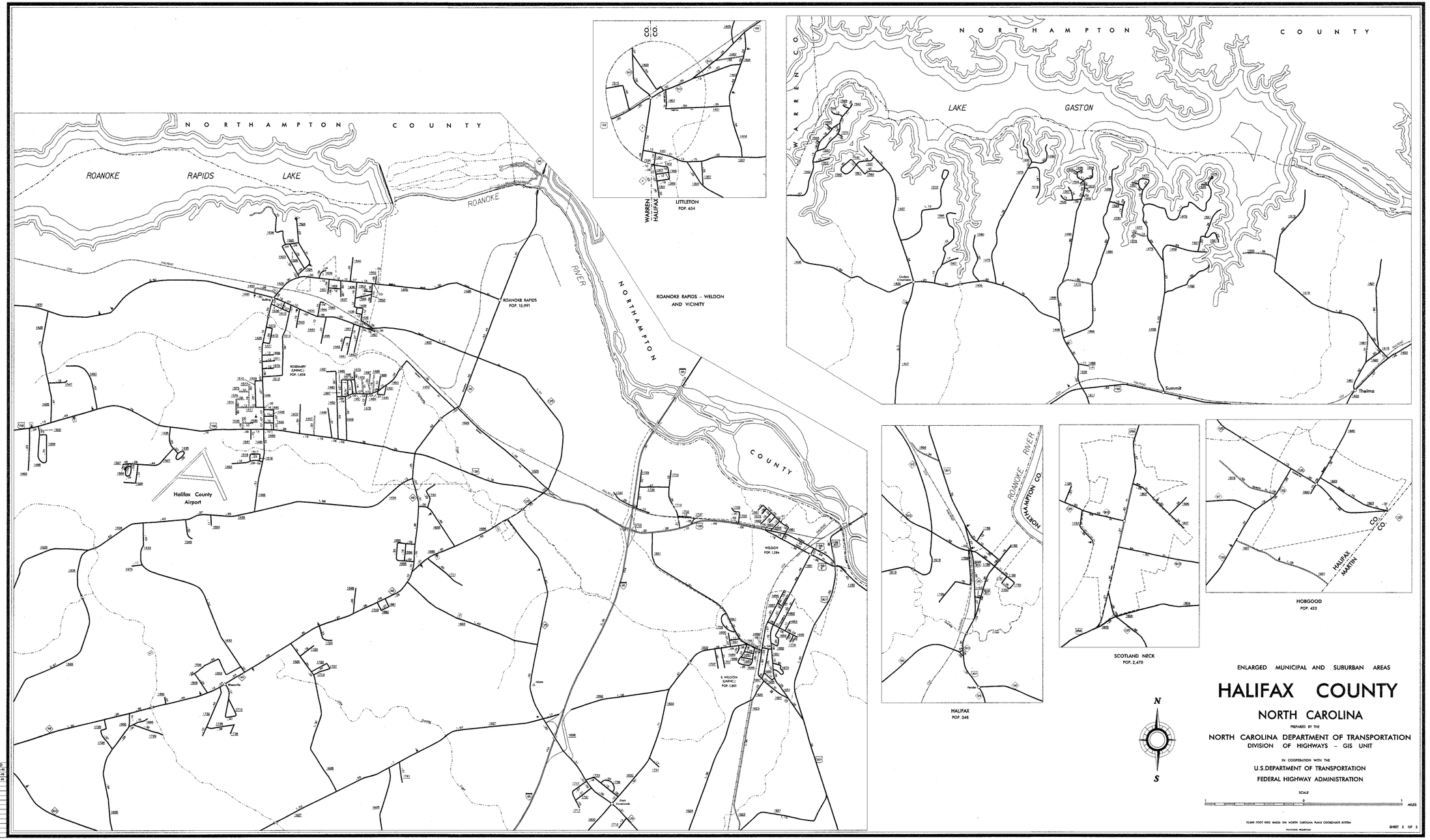
NORTHAMPTON COUNTY
ROANOKE RAPIDS LAKE
ROANOKE RIVER
NORTHAMPTON COUNTY
ROANOKE RAPIDS POP. 15,991
ROANOKE RAPIDS – WELDON AND VICINITY
Halifax County Airport
WELDON POP. 1,284
S. WELDON (UNINC.) POP. 1,801
WARREN CO.
HALIFAX CO.
LITTLETON POP. 654
WARREN CO.
NORTHAMPTON COUNTY
LAKE GASTON
Summit
Thelma
ROANOKE RIVER
NORTHAMPTON CO.
HALIFAX POP. 348
SCOTLAND NECK POP. 2,470
HALIFAX CO.
MARTIN CO.
HOBGOOD POP. 423
N
S
ENLARGED MUNICIPAL AND SUBURBAN AREAS
HALIFAX COUNTY
NORTH CAROLINA
PREPARED BY THE
NORTH CAROLINA DEPARTMENT OF TRANSPORTATION
DIVISION OF HIGHWAYS – GIS UNIT
IN COOPERATION WITH THE
U.S.DEPARTMENT OF TRANSPORTATION
FEDERAL HIGHWAY ADMINISTRATION
SCALE
MILES
SHEET 2 OF 2
HALIFAX COUNTY
NORTH CAROLINA
083

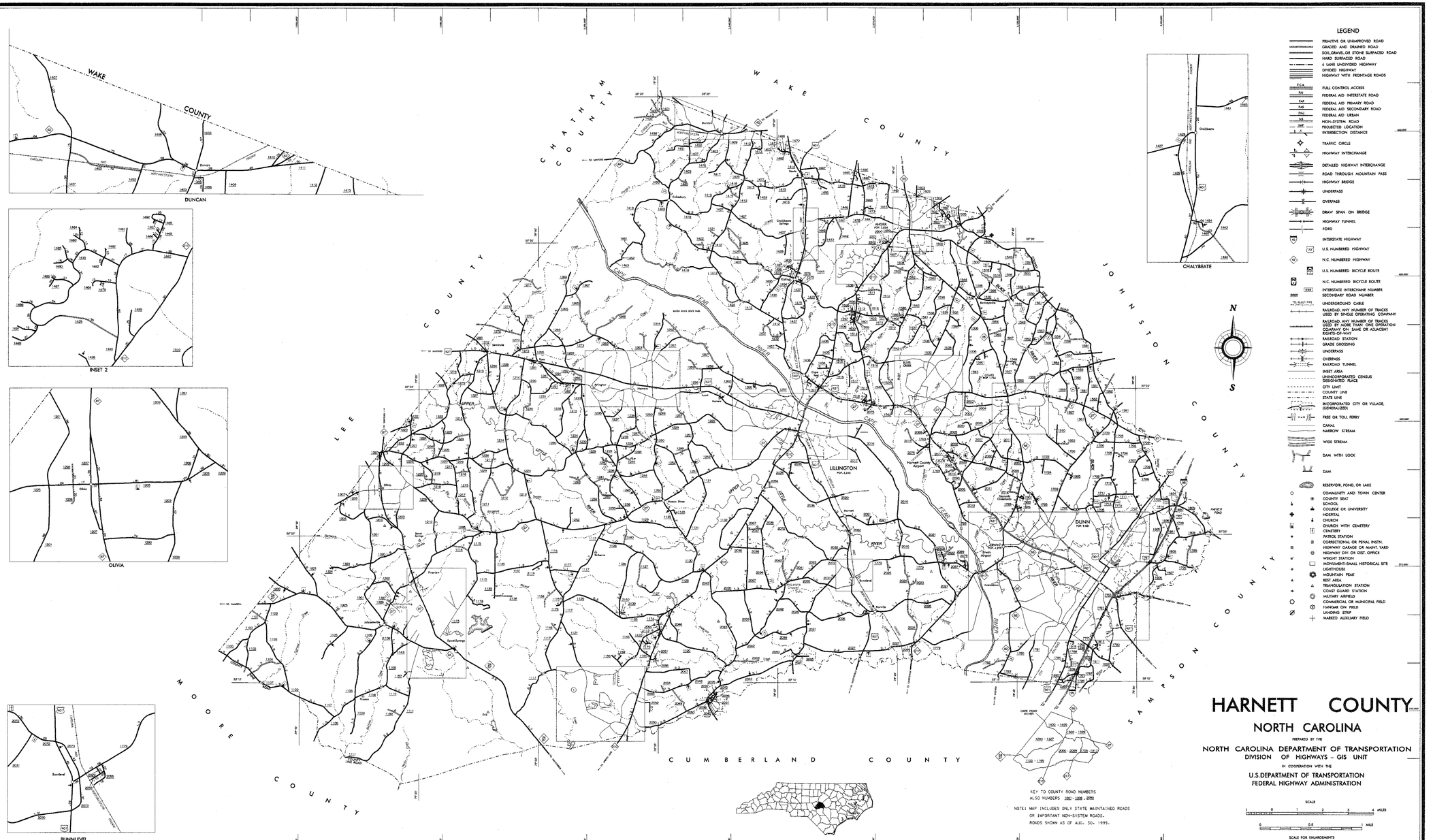

LEGEND
PRIMITIVE OR UNIMPROVED ROAD
GRADED AND DRAINED ROAD
SOIL,GRAVEL,OR STONE SURFACED ROAD
HARD SURFACED ROAD
4 LANE UNDIVIDED HIGHWAY
DIVIDED HIGHWAY
HIGHWAY WITH FRONTAGE ROADS
FULL CONTROL ACCESS
FEDERAL AID INTERSTATE ROAD
FEDERAL AID PRIMARY ROAD
FEDERAL AID SECONDARY ROAD
FEDERAL AID URBAN
NON-SYSTEM ROAD
PROJECTED LOCATION
INTERSECTION DISTANCE
TRAFFIC CIRCLE
HIGHWAY INTERCHANGE
DETAILED HIGHWAY INTERCHANGE
ROAD THROUGH MOUNTAIN PASS
HIGHWAY BRIDGE
UNDERPASS
OVERPASS
DRAW SPAN ON BRIDGE
HIGHWAY TUNNEL
FORD
INTERSTATE HIGHWAY
U.S. NUMBERED HIGHWAY
N.C. NUMBERED HIGHWAY
U.S. NUMBERED BICYCLE ROUTE
N.C. NUMBERED BICYCLE ROUTE
INTERSTATE INTERCHANGE NUMBER
SECONDARY ROAD NUMBER
UNDERGROUND CABLE
RAILROAD, ANY NUMBER OF TRACKS USED BY SINGLE OPERATING COMPANY
RAILROAD, ANY NUMBER OF TRACKS USED BY MORE THAN ONE OPERATION COMPANY ON SAME OR ADJACENT RIGHTS-OF-WAY
RAILROAD STATION
GRADE GROSSING
UNDERPASS
OVERPASS
RAILROAD TUNNEL
INSET AREA
UNINCORPORATED CENSUS DESIGNATED PLACE
CITY LIMIT
COUNTY LINE
STATE LINE
INCORPORATED CITY OR VILLAGE, (GENERALIZED)
FREE OR TOLL FERRY
CANAL
NARROW STREAM
WIDE STREAM
DAM WITH LOCK
DAM
RESERVOIR, POND, OR LAKE
COMMUNITY AND TOWN CENTER
COUNTY SEAT
SCHOOL
COLLEGE OR UNIVERSITY
HOSPITAL
CHURCH
CHURCH WITH CEMETERY
CEMETERY
PATROL STATION
CORRECTIONAL OR PENAL INSTN.
HIGHWAY GARAGE OR MAINT. YARD
HIGHWAY DIV. OR DIST. OFFICE
WEIGHT STATION
MONUMENT-SMALL HISTORICAL SITE
LIGHTHOUSE
MOUNTAIN PEAK
REST AREA
TRIANGULATION STATION
COAST GUARD STATION
MILITARY AIRFIELD
COMMERCIAL OR MUNICIPAL FIELD
HANGAR ON FIELD
LANDING STRIP
MARKED AUXILIARY FIELD
WAKE COUNTY
CHATHAM COUNTY
LEE COUNTY
MOORE COUNTY
CUMBERLAND COUNTY
JOHNSTON COUNTY
SAMPSON COUNTY
DUNCAN
INSET 2
OLIVIA
BUNNLEVEL
CHALYBEATE
LILLINGTON
DUNN
N
S
KEY TO COUNTY ROAD NUMBERS
ALSO NUMBERS 2001 - 2008 , 2050
NOTE: MAP INCLUDES ONLY STATE MAINTAINED ROADS OR IMPORTANT NON-SYSTEM ROADS.
ROADS SHOWN AS OF AUG. 30, 1999.
HARNETT COUNTY
NORTH CAROLINA
PREPARED BY THE
NORTH CAROLINA DEPARTMENT OF TRANSPORTATION
DIVISION OF HIGHWAYS - GIS UNIT
IN COOPERATION WITH THE
U.S.DEPARTMENT OF TRANSPORTATION
FEDERAL HIGHWAY ADMINISTRATION
SCALE
SCALE FOR ENLARGEMENTS
10,000 FOOT GRID BASED ON NORTH CAROLINA PLANE COORDINATE SYSTEM
SHEET 1 OF 2
HARNETT COUNTY
NORTH CAROLINA
085

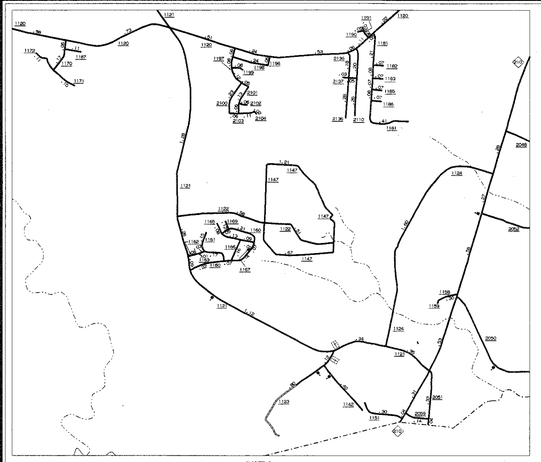

INSET 1



ILLINGTON
POP. 3,345

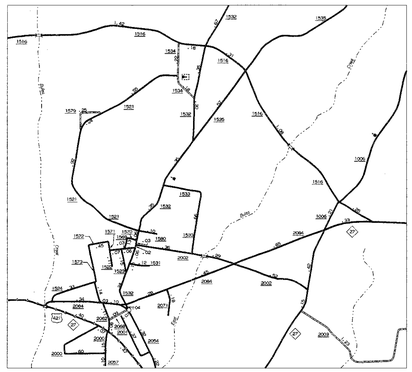

BUIES CREEK

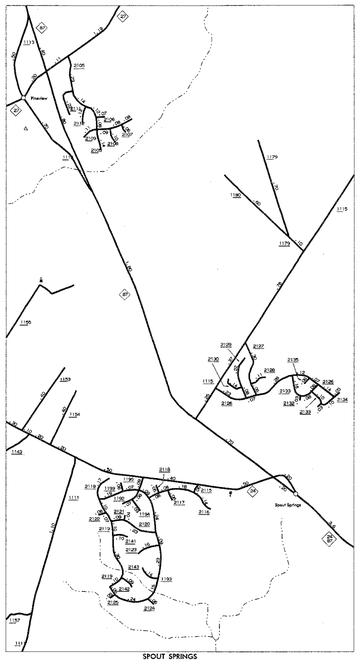

SPOUT SPRINGS

DUNN AND VICINITY

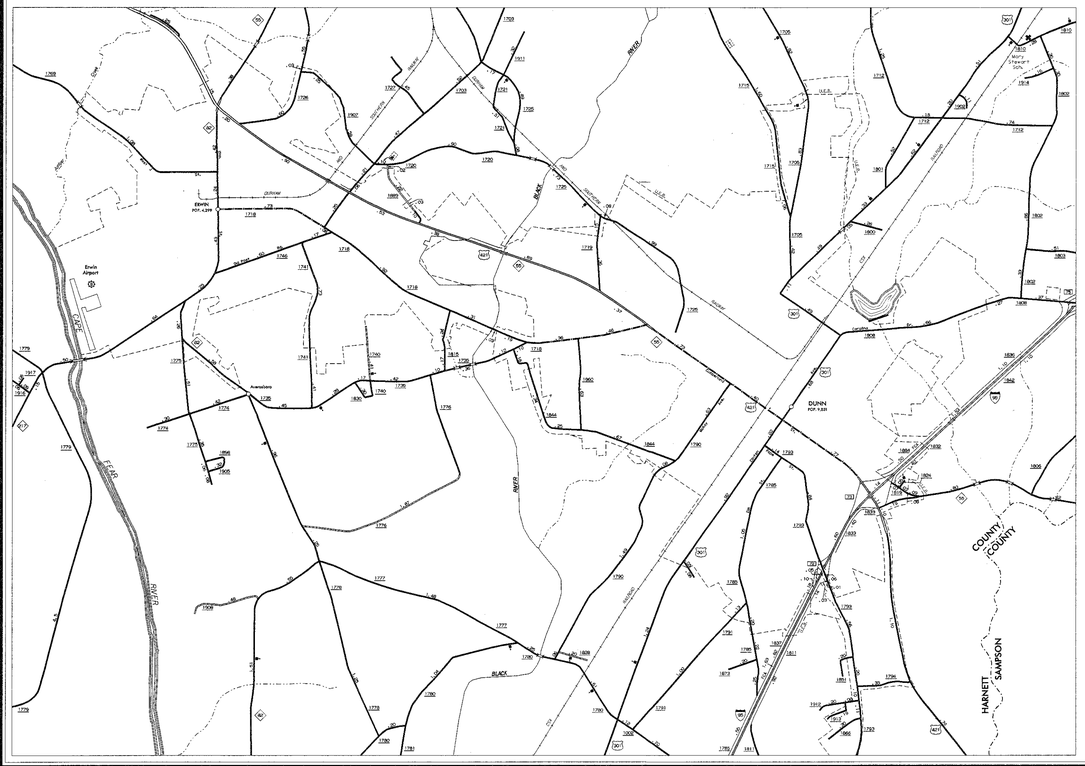

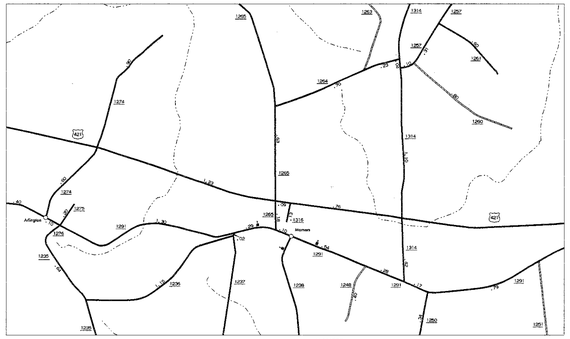

MAMERS

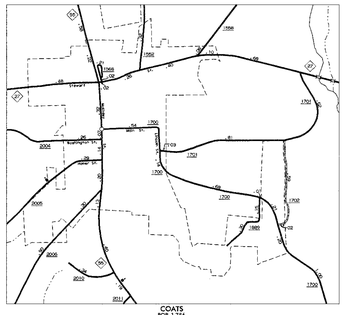

COATS
POP. 1,756

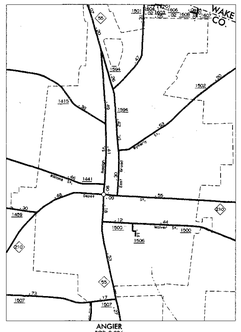

ANGIER
POP. 2,826

N

S

ENLARGED MUNICIPAL AND SUBURBAN AREAS

HARNETT COUNTY

NORTH CAROLINA

PREPARED BY THE

NORTH CAROLINA DEPARTMENT OF TRANSPORTATION
DIVISION OF HIGHWAYS - GIS UNIT

IN COOPERATION WITH THE

U.S. DEPARTMENT OF TRANSPORTATION
FEDERAL HIGHWAY ADMINISTRATION

SCALE

1 0 1 MILES

10,000 FOOT GRID BASED ON NORTH CAROLINA PLANE COORDINATE SYSTEM

POSITIONS PROJECTION

SHEET 2 OF 2

COPIES OF THIS MAP ARE AVAILABLE TO THE PUBLIC AT A NOMINAL COST.
ADDRESS: MAPS, N.C. DEPARTMENT OF TRANSPORTATION
DIVISION OF HIGHWAYS
RALEIGH, NORTH CAROLINA, 27611

REVISED
R.H. 10/9/97
R.H. 3/10/99
R.H. 8/5/99

HARNETT

DIVISION 4 DETROIT HARNETT COUNTY NORTH CAROLINA 085

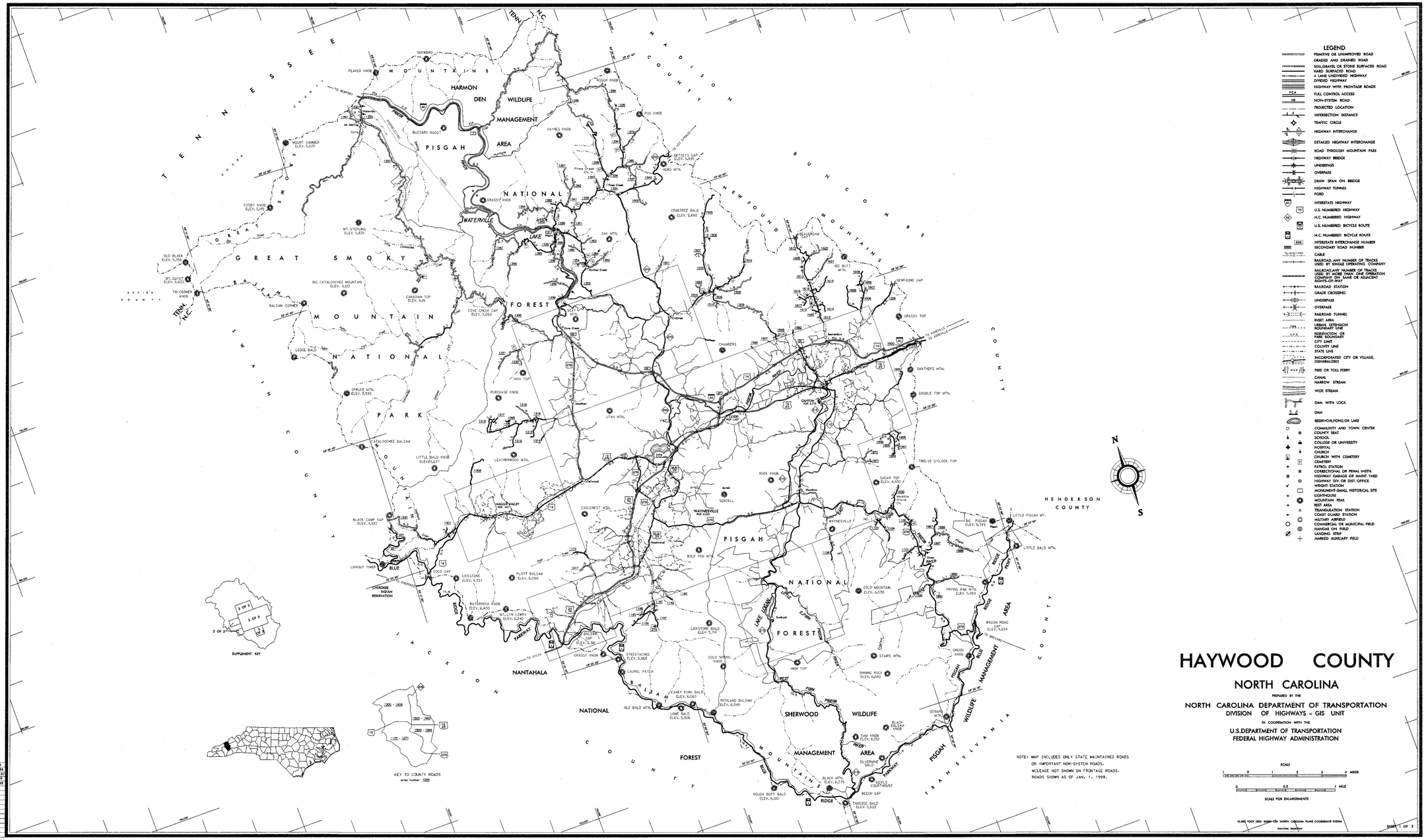

HAYWOOD COUNTY

NORTH CAROLINA

PREPARED BY THE

NORTH CAROLINA DEPARTMENT OF TRANSPORTATION
DIVISION OF HIGHWAYS - GIS UNIT

IN COOPERATION WITH THE

U.S. DEPARTMENT OF TRANSPORTATION
FEDERAL HIGHWAY ADMINISTRATION

NOTES: MAP INCLUDES ONLY STATE MAINTAINED ROADS OR IMPORTANT NON-SYSTEM ROADS.
MILEAGE NOT SHOWN ON FRONTAGE ROADS.
ROADS SHOWN AS OF JAN. 1, 1999.

SCALE
1 0 1 2 3 4 MILES
0 0.5 1 MILE
SCALE FOR ENLARGEMENTS

10,000 FOOT GRID BASED ON NORTH CAROLINA PLANE COORDINATE SYSTEM
PROJECTION: TRANSVERSE MERCATOR

SHEET 1 OF 3

COPIES OF THIS MAP AVAILABLE TO THE PUBLIC AT A NOMINAL COST FROM:
NAME: N.C. DEPARTMENT OF TRANSPORTATION
DIVISION OF HIGHWAYS - GIS UNIT
ADDRESS: RALEIGH, NORTH CAROLINA 27611

REVISED
CPM 5-5-95
JMB 5-22-97
JMB 5-27-99
JMB 11-1-99

HAYWOOD

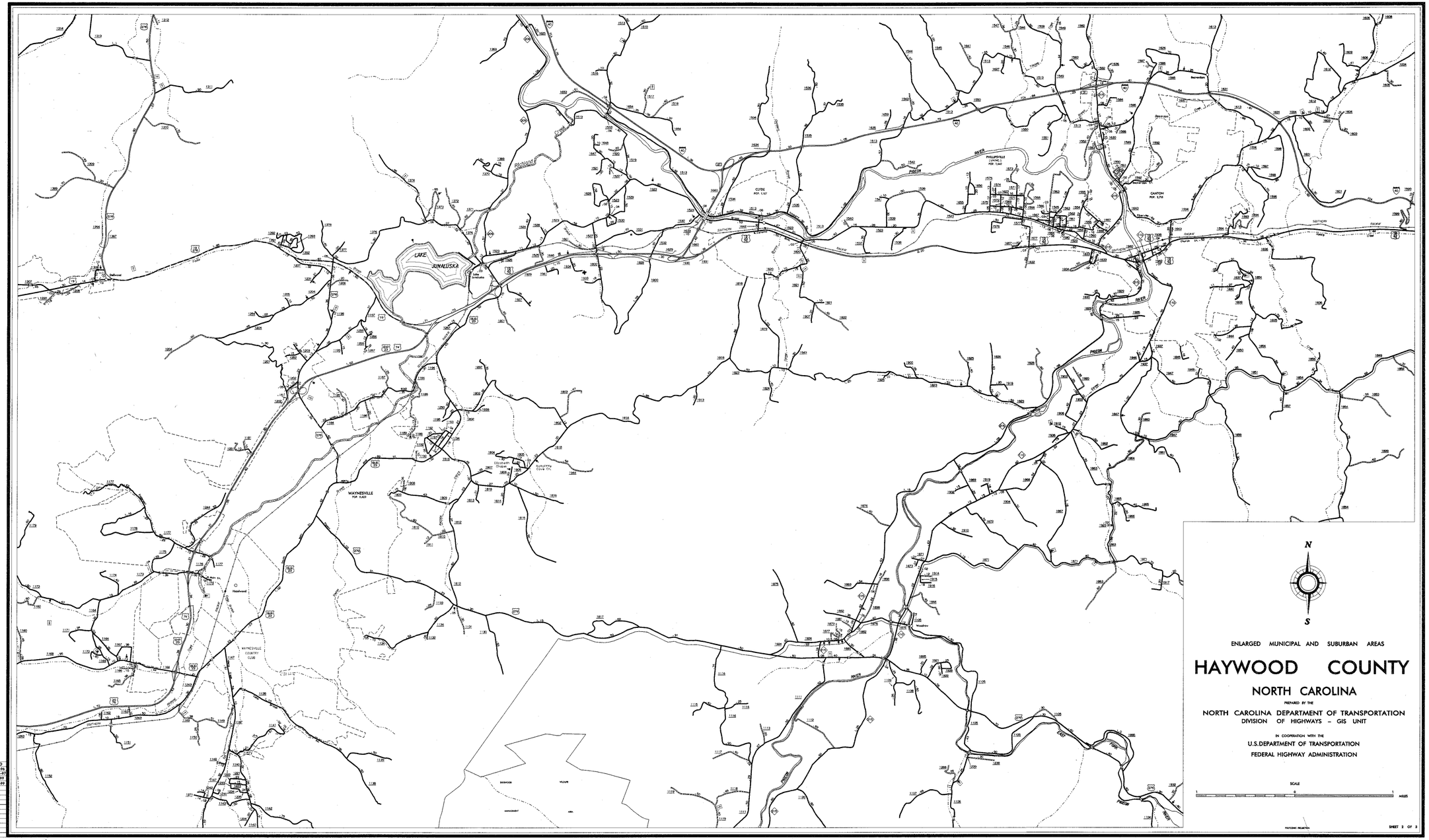
LAKE JUNALUSKA
WAYNESVILLE
POP. 9,423
CLYDE
POP. 1,167
PHILLIPSVILLE
(UNINCL.)
POP. 1,441
CANTON
POP. 3,751
PIGEON
RIVER
WAYNESVILLE COUNTRY CLUB
Hazelwood
Waynesville
Clyde
Canton
Junaluska
Dellwood
Crabtree
Crabtree Cove Ch.
Bethel Ch.
Bethel
Ebenezer
Ebenezer Ch.
Beaverdam
Beaverdam Ch.
Jonathan Creek
Jonathan Creek Ch.
Fines Creek
Fines Creek Ch.
Pleasant Grove Ch.
Pleasant Grove
Mt. Sterling Ch.
Mt. Sterling
Ratcliff Cove
Ratcliff Cove Ch.
Cove Creek
Cove Creek Ch.
Cruso
Cruso Ch.
Allens Creek
Allens Creek Ch.
Allens Creek Rec. Ctr.
Bethel Rec. Ctr.
Bethel Rec. Ctr.
Hyatt Creek
Hyatt Creek Ch.
Hyatt Creek Rec. Ctr.
Rockwood
Rockwood Ch.
Rockwood Rec. Ctr.
Francis Cove
Francis Cove Ch.
Francis Cove Rec. Ctr.
Ferguson
Ferguson Ch.
Ferguson Rec. Ctr.
Pigeon
Pigeon Ch.
Pigeon Rec. Ctr.
Pigeon Valley
Pigeon Valley Ch.
Pigeon Valley Rec. Ctr.
Beaverdam
Beaverdam Ch.
Beaverdam Rec. Ctr.
Jonathan Creek
Jonathan Creek Ch.
Jonathan Creek Rec. Ctr.
Fines Creek
Fines Creek Ch.
Fines Creek Rec. Ctr.
Cove Creek
Cove Creek Ch.
Cove Creek Rec. Ctr.
Ratcliff Cove
Ratcliff Cove Ch.
Ratcliff Cove Rec. Ctr.
Crabtree
Crabtree Ch.
Crabtree Rec. Ctr.
Bethel
Bethel Ch.
Bethel Rec. Ctr.
Ebenezer
Ebenezer Ch.
Ebenezer Rec. Ctr.
Mt. Sterling
Mt. Sterling Ch.
Mt. Sterling Rec. Ctr.
Cruso
Cruso Ch.
Cruso Rec. Ctr.
Allens Creek
Allens Creek Ch.
Allens Creek

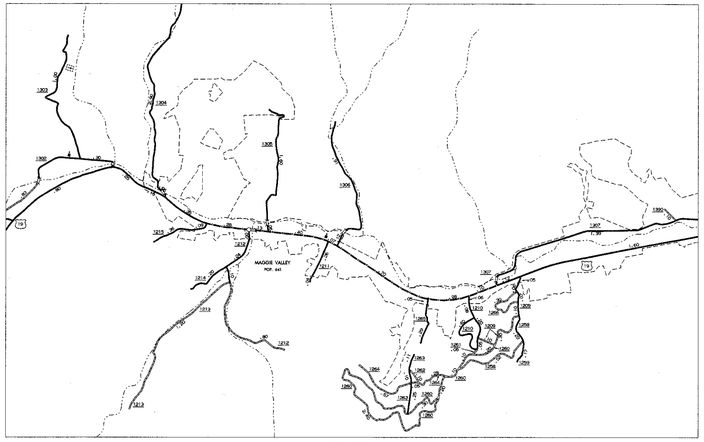

MAGGIE VALLEY

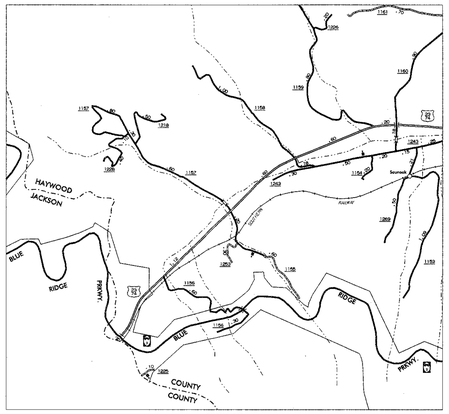

BALSAM GAP

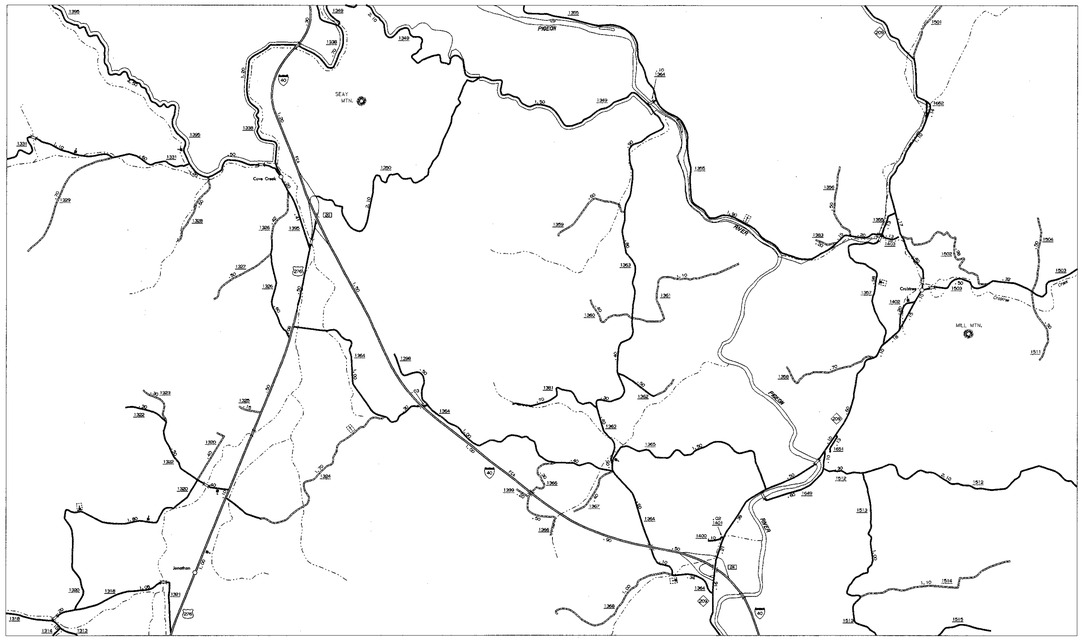

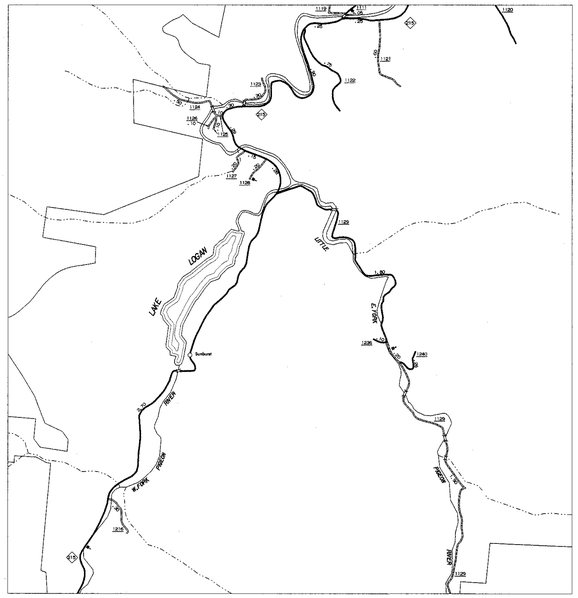

Lake Logan

N

S

ENLARGED MUNICIPAL AND SUBURBAN AREAS

HAYWOOD COUNTY

NORTH CAROLINA

PREPARED BY THE

NORTH CAROLINA DEPARTMENT OF TRANSPORTATION
DIVISION OF HIGHWAYS - GIS UNIT

IN COOPERATION WITH THE

U.S.DEPARTMENT OF TRANSPORTATION
FEDERAL HIGHWAY ADMINISTRATION

SCALE

0 1 MILES

POLYCONIC PROJECTION

SHEET 3 OF 3

COPIES OF THIS MAP ARE AVAILABLE TO THE PUBLIC AT A NOMINAL COST.

ADDRESS: MAPS, N.C. DEPARTMENT OF TRANSPORTATION
1548 MAIL SERVICE CENTER
RALEIGH, NORTH CAROLINA 27611

REVISED
CPM 5-1-95
JMB 12-22-97
JMB 1-1-99
JMB 11-1-99

HAYWOOD

DIVISION 14 DISTRICT 3 HAYWOOD COUNTY NORTH CAROLINA 087

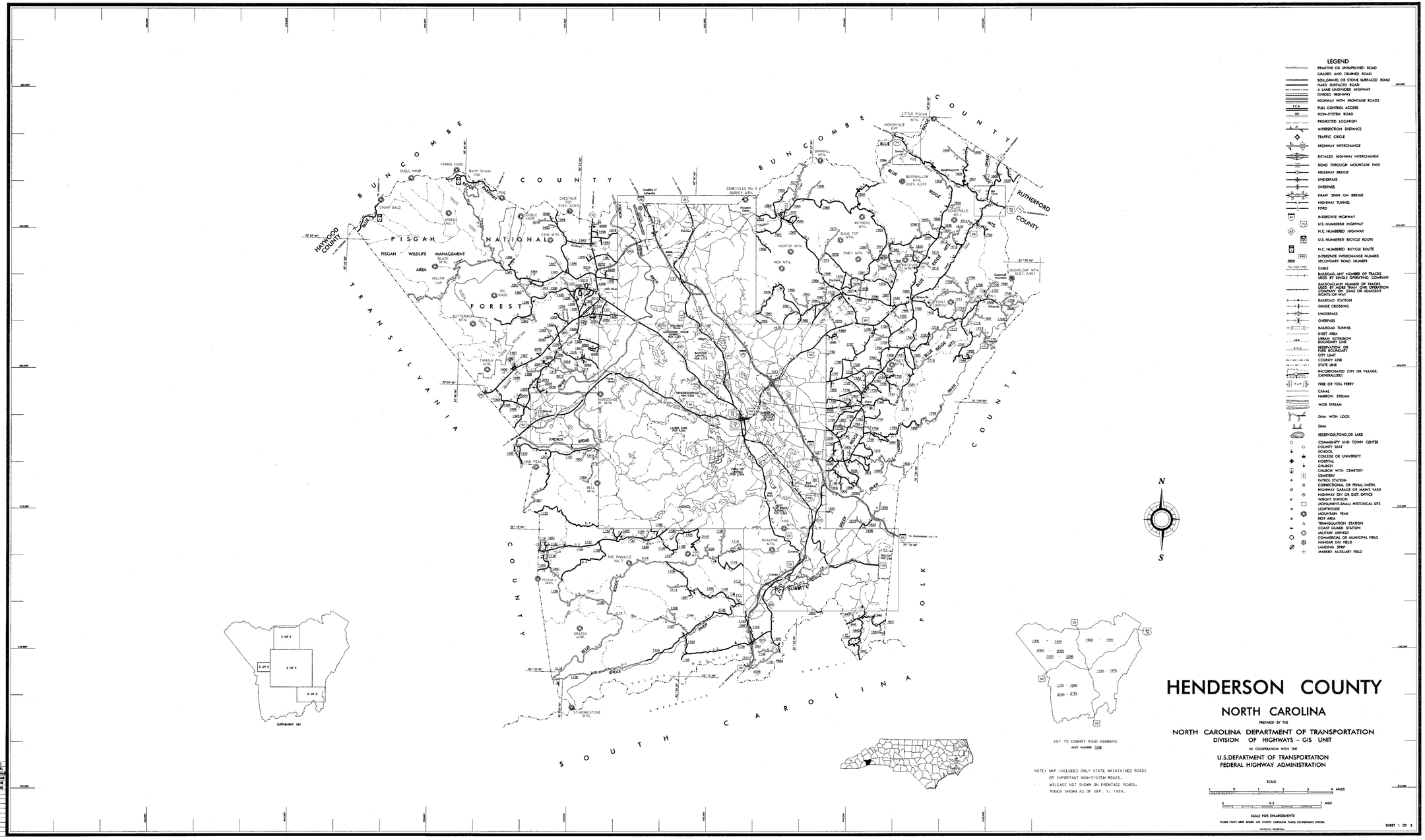

COPIES OF THIS MAP ARE AVAILABLE TO THE PUBLIC AT A NOMINAL COST.
ADDRESS: MAPS, N.C. DEPARTMENT OF TRANSPORTATION
DIVISION OF HIGHWAYS
RALEIGH, NORTH CAROLINA, 27611

REVISED
3-1-96 JRL
12-22-97 JMB
4-15-98 JMB
4-1-99 JMB
9-1-99 JMB

HENDERSON


MOUNTAIN HOME (UNINC.) POP. 1,067
BALFOUR (UNINC.) POP. 1,792
HENDERSONVILLE POP. 9,228
LAUREL PARK POP. 1,913
BARGE MEADOWS (UNINC.) POP. 1,287
VALLEY HILL (UNINC.) POP. 2,244
EAST FLAT ROCK (UNINC.) POP. 2,268
Hendersonville Kilgore Airport
Flat Rock
East Flat Rock
BLACK JACK
HOT SPRINGS MTN.
Mountain Home
Balfour
Laurel Park
Valley Hill
Edneyville
Bat Cave
Zirconia
Green River
Pacolet River
Mills River
Broad River
Hungry River
Clear Creek
Mud Creek
Dana
Fletcher
Asheville
Saluda
Tryon
Columbus
Rutherfordton
Spartanburg
Greenville
Landrum
Campobello
Inman
Greer
Travelers Rest
Taylors
Simpsonville
Fountain Inn
Woodruff
Duncan
Lyman
Wellford
Roebuck
Cowpens
Gaffney
Blacksburg
Kings Mountain
Shelby
Forest City
Spindale
Rutherfordton
Chimney Rock
Lake Lure
Bat Cave
Black Mountain
Montreat
Swannanoa
Biltmore Forest
Arden
Skyland
Fairview
Flat Rock
Edneyville
Henderson
Polk
Rutherford
Spartanburg
Greenville
Cleveland
Gaston
Lincoln
Catawba
Burke
McDowell
Buncombe
Transylvania

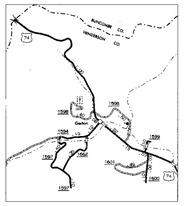

GERTON

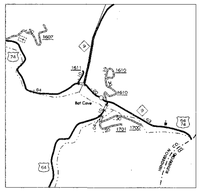

BAT CAVE



TUXEDO

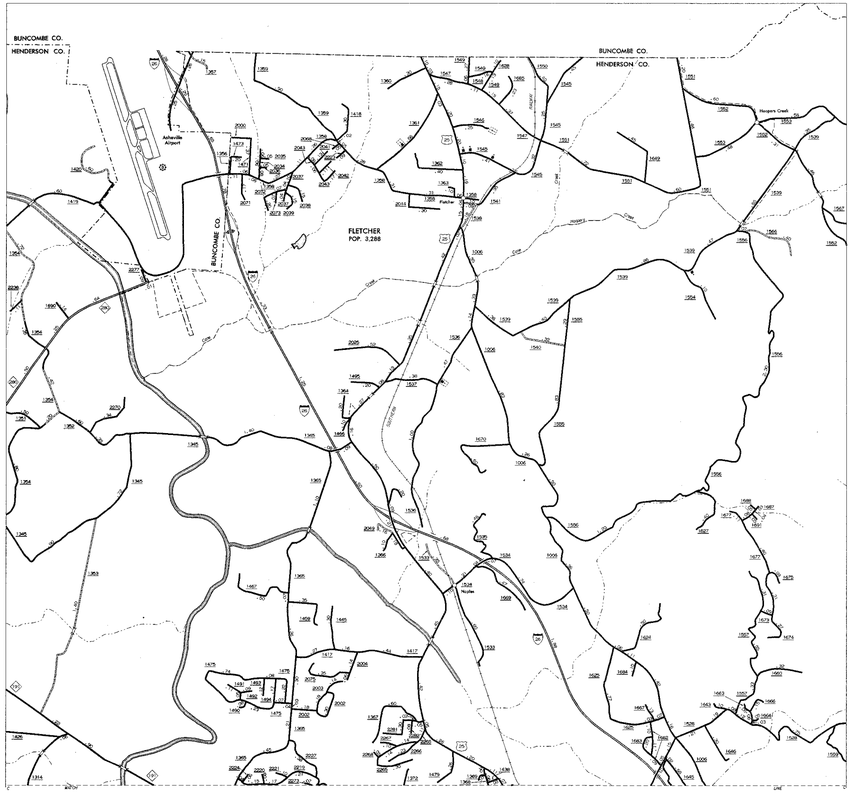

FLETCHER

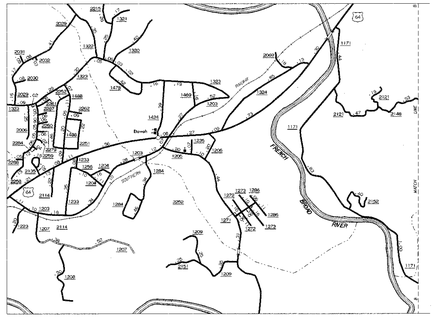

ETOWAH

N

S

ENLARGED MUNICIPAL AND SUBURBAN AREAS

HENDERSON COUNTY

NORTH CAROLINA

PREPARED BY THE

NORTH CAROLINA DEPARTMENT OF TRANSPORTATION
DIVISION OF HIGHWAYS - GIS UNIT

IN COOPERATION WITH THE

U.S.DEPARTMENT OF TRANSPORTATION
FEDERAL HIGHWAY ADMINISTRATION

SCALE

1 0 1 MILES

POLYCONIC PROJECTION

SHEET 3 OF 3

DIVISION 14 DISTRICT 1 HENDERSON COUNTY NORTH CAROLINA 089

HENDERSON SUP. 2

COPIES OF THIS MAP ARE AVAILABLE TO THE PUBLIC AT A NOMINAL COST.
ADDRESS: MAPS, N.C. DEPARTMENT OF TRANSPORTATION
DIVISION OF HIGHWAYS
RALEIGH, NORTH CAROLINA, 27611

REVISED
3-1-96 JRL
12-22-97 JMB
4-15-98 JMB
6-1-99 JMB
9-1-99 JMB

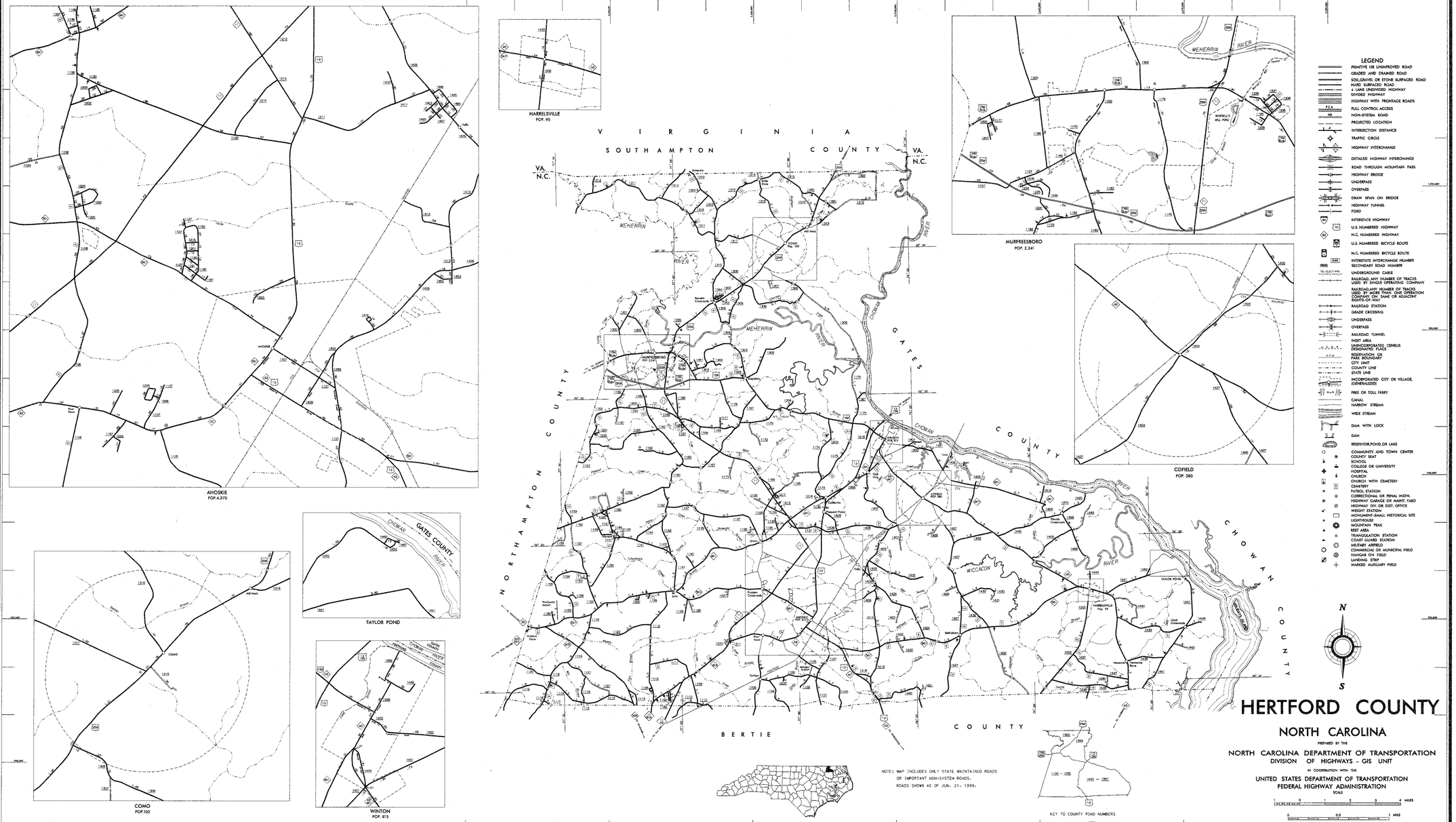

HERTFORD COUNTY

NORTH CAROLINA

PREPARED BY THE

NORTH CAROLINA DEPARTMENT OF TRANSPORTATION
DIVISION OF HIGHWAYS - GIS UNIT

IN COOPERATION WITH THE

UNITED STATES DEPARTMENT OF TRANSPORTATION
FEDERAL HIGHWAY ADMINISTRATION

SCALE

1 0 1 2 3 4 MILES

0 0.5 1 MILE

SCALE FOR ENLARGEMENTS

10,000 FOOT GRID BASED ON NORTH CAROLINA PLANE COORDINATE SYSTEM

SHEET 1 OF 1

COPIES OF THIS MAP ARE AVAILABLE TO THE PUBLIC AS A NOMINAL COST.
ADDRESS: MAPS, N.C. DEPARTMENT OF TRANSPORTATION
1548 MAIL SERVICE CENTER
RALEIGH, NORTH CAROLINA 27611

REVISED

HERTFORD

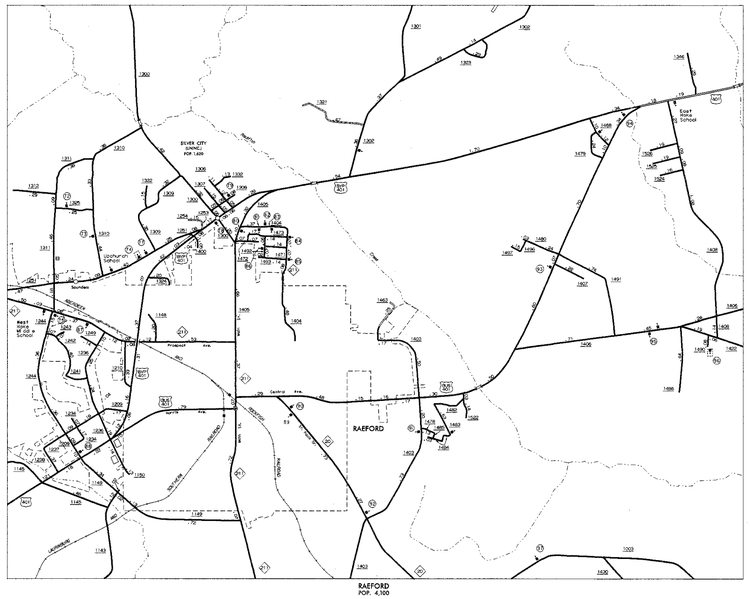

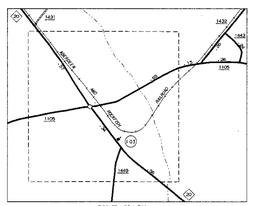

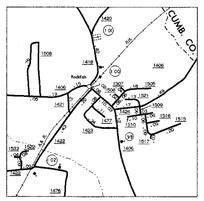

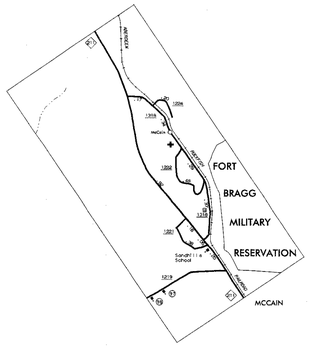

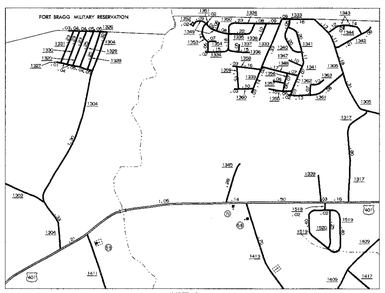

KEY TO CHURCHES & CEMETERYS

1 Liberty Church
2 Calvary Holiness Church
3 Pentecostal Revival Center
4 Mt. Olive Church
5 Friendly Church
6 Lizzie Baptist Church
7 Lizzie Church
8 Hoffman Church
9 St. Matthews Church
10 Hoffman Church
11 Mountain Grove Church
12 Mt. Pisgah Methodist Church
13 Bethel Holiness Church
14 Living Faith Church
15 Mt. Pisgah Church
16 Bethel Church & Cemetery
17 New Hope Church
18 Mt. Zion Church
19 Tabernacle Church
20 Piney Grove Church
21 Piney Grove Cemetery
22 Snyder Baptist
23 Snyder Holiness Church
24 Shady Grove Baptist Church
25 Shady Grove Church & Cemetery
26 Wesleyan Church
27 Mt. Elim Church
28 Mount Carmel
29 Lizzie Church
30 Lizzie Chapel Cemetery
31 Fellowship Church
32 Fellowship
33 Faith Temple
34 Faith A.M.E. Zion Church
35 Mount Carmel Holiness Church
36 Hoke County Holiness Cemetery
37 Hoke County Holiness Church
38 Antioch Community Church
39 Antioch Cemetery
40 Antioch Baptist Church
41 Antioch Baptist Church
42 Shiloh Baptist Church
43 Shady Grove Church
44 Shady Grove
45 Hope Church
46 Dundarrach Baptist Church
47 Dundarrach Cemetery
48 Dundarrach Church
49 Pentecostal Church
50 Pilgrims Church
51 Pilgrims Rest Church
52 Freedom's Cemetery
53 Trinity House Of Prayer
54 Dove Ft. Cemetery
55 Dove Ft. Church
56 St. Pc Cemetery
57 Richardson Cemetery
58 Richardson Church
59 Fitzgerald's Grove Church
60 Fitzgerald's Grove
61 St. Andrews Church
62 Mt. Ezion Church
63 Mt. Ezion Cemetery
64 Ca'll Book Church
65 Ca'll Book Cemetery
66 Sandy Grove Church
67 Stuart Grove Church
68 Stuart Grove Church & Cemetery
69 Edwards Church
70 Stuart Church
71 Mt. Calvary Church
72 Mt. Calvary Cemetery
73 Mt. Hope Church
74 E. Freedom Church
75 Mt. Hope Cemetery
76 Mt. Hope Church
77 Ebenezer Church
78 Ebenezer Cemetery
79 Ebenezer Church
80 Church of God
81 Pentecostal Church
82 Mt. Gilead Church
83 Mt. Gilead Cemetery
84 Mount Pisgah Church
85 Mt. Pisgah Church
86 St. Elizabeth Church
87 St. Elizabeth Church
88 Wesleyan Church
89 Church of Christ
90 Church of the Living
91 Mt. Pisgah Holiness Church
92 Mt. Pisgah Church
93 Rock Springs Church
94 Rock Springs Cemetery
95 Rose Hill Church
96 Rose Hill Cemetery
97 Evangelism Tabernacle
98 Ft. Cemetery
99 Ft. Bragg
100 Tabernacle



NOTE: MAP INCLUDES ONLY STATE MAINTAINED ROADS OR IMPORTANT NON-SYSTEM ROADS. ROADS SHOWN AS OF MAR 31, 1999.

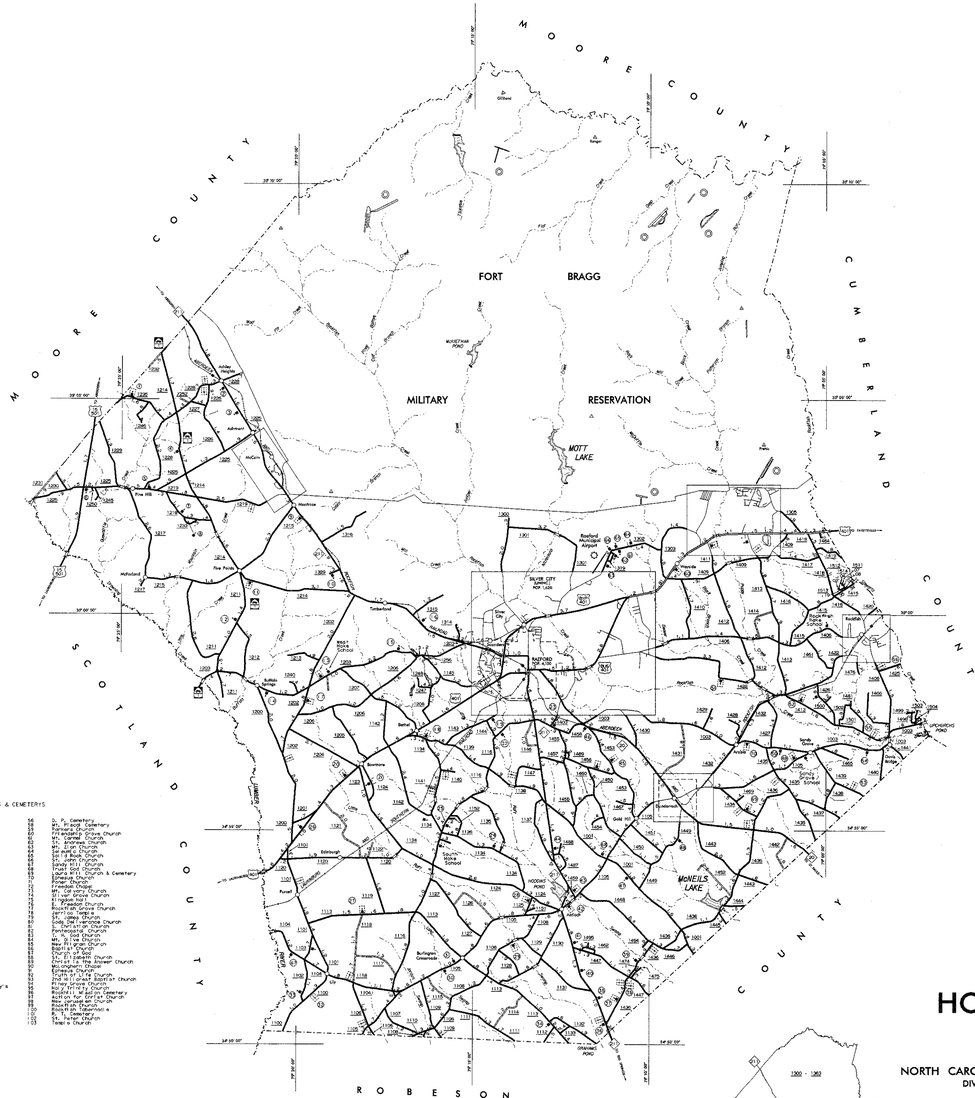

LEGEND

- PRIMITIVE OR UNIMPROVED ROAD
- GRADED AND DRAINED ROAD
- SOIL,GRAVEL OR STONE SURFACED ROAD
- HARD SURFACED ROAD
- 4 LANE UNDIVIDED HIGHWAY
- DIVIDED HIGHWAY
- HIGHWAY WITH FRONTAGE ROADS
- F.C.A. FULL CONTROL ACCESS
- NON-SYSTEM ROAD
- PROJECTED LOCATION
- INTERSECTION DISTANCE
- TRAFFIC CIRCLE
- HIGHWAY INTERCHANGE
- DETAILED HIGHWAY INTERCHANGE
- ROAD THROUGH MOUNTAIN PASS
- HIGHWAY BRIDGE
- UNDERPASS
- OVERPASS
- DRAW SPAN ON BRIDGE
- HIGHWAY TUNNEL
- FORD
- INTERSTATE HIGHWAY
- U.S. NUMBERED HIGHWAY
- N.C. NUMBERED HIGHWAY
- U.S. NUMBERED BICYCLE ROUTE
- N.C. NUMBERED BICYCLE ROUTE
- INTERSTATE INTERCHANGE NUMBER
- SECONDARY ROAD NUMBER
- CABLE
- RAILROAD, ANY NUMBER OF TRACKS USED BY SINGLE OPERATING COMPANY
- RAILROAD ANY NUMBER OF TRACKS USED BY MORE THAN ONE OPERATION COMPANY ON SAME OR ADJACENT RIGHTS-OF-WAY
- RAILROAD STATION
- GRADE CROSSING
- UNDERPASS
- OVERPASS
- RAILROAD TUNNEL
- INSET AREA
- URBAN EXTENSION BOUNDARY LINE
- RESERVATION OR PARK BOUNDARY
- CITY LIMIT
- COUNTY LINE
- STATE LINE
- INCORPORATED CITY OR VILLAGE, (GENERALIZED)
- FREE OR TOLL FERRY
- CANAL
- NARROW STREAM
- WIDE STREAM
- DAM WITH LOCK
- DAM
- RESERVOIR,POND,OR LAKE
- COMMUNITY AND TOWN CENTER
- COUNTY SEAT
- SCHOOL
- COLLEGE OR UNIVERSITY
- HOSPITAL
- CHURCH
- CHURCH WITH CEMETERY
- CEMETERY
- PATROL STATION
- CORRECTIONAL OR PENAL INSTN.
- HIGHWAY GARAGE OR MAINT. YARD
- HIGHWAY DIV. OR DIST. OFFICE
- WEIGHT STATION
- MONUMENT-SMALL HISTORICAL SITE
- LIGHTHOUSE
- MOUNTAIN PEAK
- REST AREA
- TRIANGULATION STATION
- COAST GUARD STATION
- MILITARY AIRFIELD
- COMMERCIAL OR MUNICIPAL FIELD
- MARKER ON FIELD
- LANDING STRIP
- MARKED AUXILIARY FIELD



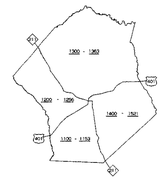

KEY TO COUNTY ROAD NUMBERS
ADD NUMBERS 2901 - 3000

HOKE COUNTY

NORTH CAROLINA

PREPARED BY THE

NORTH CAROLINA DEPARTMENT OF TRANSPORTATION
DIVISION OF HIGHWAYS - GIS UNIT

IN COOPERATION WITH THE

U.S.DEPARTMENT OF TRANSPORTATION
FEDERAL HIGHWAY ADMINISTRATION

SCALE

0 1 2 3 4 MILES

0 0.5 1 MILE

SCALE FOR ENLARGEMENTS

10,000 FOOT GRID BASED ON NORTH CAROLINA PLANE COORDINATE SYSTEM

POLYCONIC PROJECTION

SHEET 1 OF 1

COPIES OF THIS MAP ARE AVAILABLE TO THE PUBLIC AT A NOMINAL COST.

ADDRESS: MAPS, N.C. DEPARTMENT OF TRANSPORTATION
1 SOUTH WILMINGTON STREET
RALEIGH, NORTH CAROLINA, 27601

REVISED
JEL 1-1-98
DDR 1-1-98
B-4-98
LM 1-1-99
LM 3/21/99

HOKE

DIVISION 4 DISTRICT 3 HOKE COUNTY NORTH CAROLINA 093

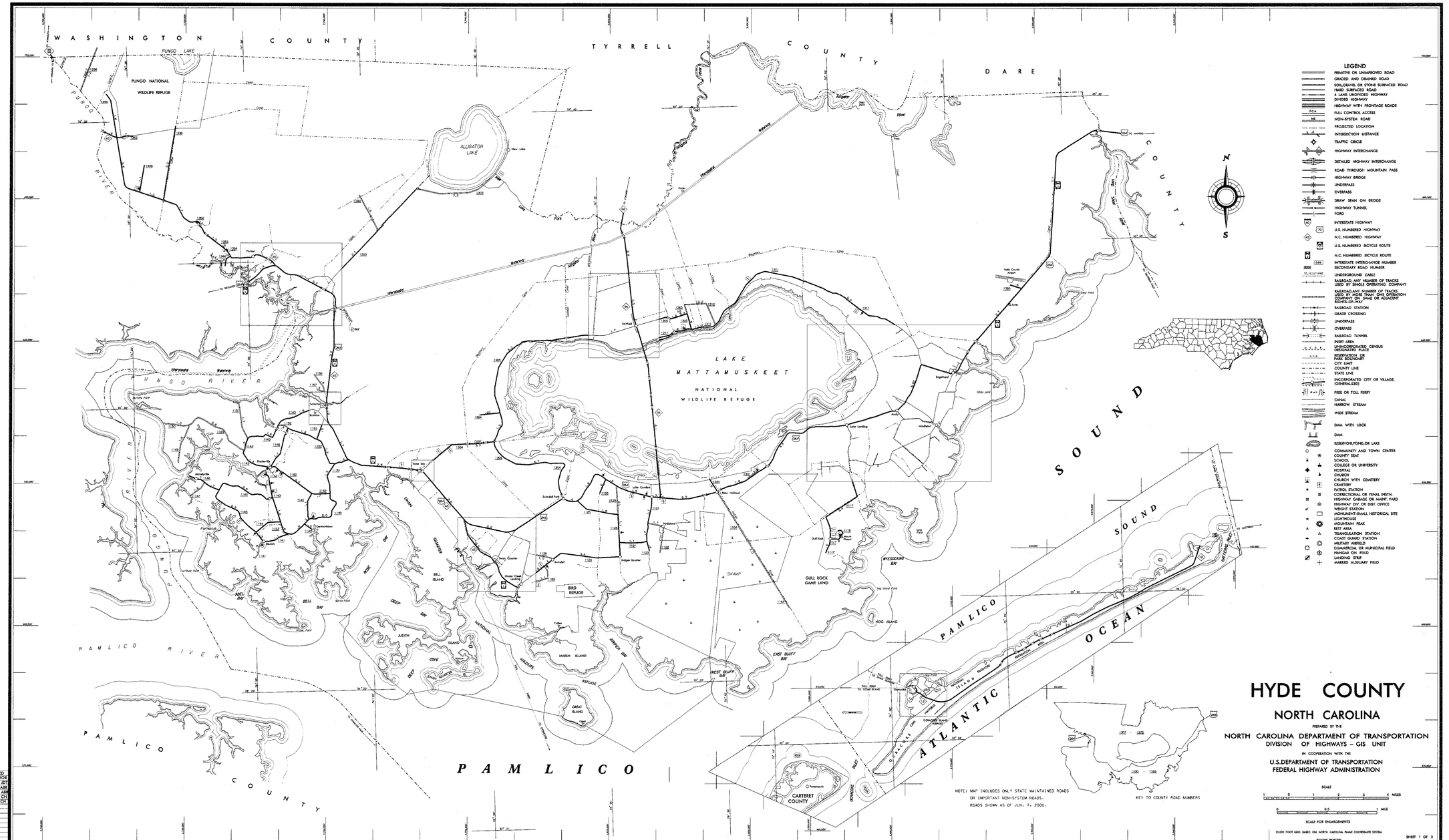

HYDE COUNTY

NORTH CAROLINA

PREPARED BY THE

NORTH CAROLINA DEPARTMENT OF TRANSPORTATION
DIVISION OF HIGHWAYS – GIS UNIT

IN COOPERATION WITH THE

U.S. DEPARTMENT OF TRANSPORTATION
FEDERAL HIGHWAY ADMINISTRATION

NOTE: MAP INCLUDES ONLY STATE MAINTAINED ROADS OR IMPORTANT NON-SYSTEM ROADS.
ROADS SHOWN AS OF JUN. 7, 2000.

KEY TO COUNTY ROAD NUMBERS

SCALE

1 0 1 2 3 4 MILES

0 0.5 1 MILE

SCALE FOR ENLARGEMENTS

10,000 FOOT GRID BASED ON NORTH CAROLINA PLANE COORDINATE SYSTEM

POLYCONIC PROJECTION

SHEET 1 OF 2

LEGEND

- PRIMITIVE OR UNIMPROVED ROAD
- GRADED AND DRAINED ROAD
- SOIL/GRAVEL OR STONE SURFACED ROAD
- HARD SURFACED ROAD
- 4 LANE UNDIVIDED HIGHWAY
- DIVIDED HIGHWAY
- HIGHWAY WITH FRONTAGE ROADS
- FULL CONTROL ACCESS
- NON-SYSTEM ROAD
- PROJECTED LOCATION
- INTERSECTION / DISTANCE
- TRAFFIC CIRCLE
- HIGHWAY INTERCHANGE
- DETAILED HIGHWAY INTERCHANGE
- ROAD THROUGH MOUNTAIN PASS
- HIGHWAY BRIDGE
- UNDERPASS
- OVERPASS
- DRAW SPAN ON BRIDGE
- HIGHWAY TUNNEL
- FORD
- INTERSTATE HIGHWAY
- U.S. NUMBERED HIGHWAY
- N.C. NUMBERED HIGHWAY
- U.S. NUMBERED BICYCLE ROUTE
- N.C. NUMBERED BICYCLE ROUTE
- INTERSTATE INTERCHANGE NUMBER / SECONDARY ROAD NUMBER
- UNDERGROUND CABLE
- RAILROAD, ANY NUMBER OF TRACKS USED BY SINGLE OPERATING COMPANY
- RAILROAD, ANY NUMBER OF TRACKS USED BY MORE THAN ONE OPERATING COMPANY ON SAME OR ADJACENT RIGHTS-OF-WAY
- RAILROAD STATION
- GRADE CROSSING
- UNDERPASS
- OVERPASS
- RAILROAD TUNNEL
- INSET AREA
- INCORPORATED, UNINCORPORATED, CENSUS DESIGNATED PLACE
- RESERVATION OR PARK BOUNDARY
- CITY LIMIT
- COUNTY LINE
- STATE LINE
- INCORPORATED CITY OR VILLAGE, GENERALIZED
- FREE OR TOLL FERRY
- CANAL
- NARROW STREAM
- WIDE STREAM
- DAM WITH LOCK
- DAM
- RESERVOIR, POND, OR LAKE
- COMMUNITY AND TOWN CENTER
- COUNTY SEAT
- SCHOOL
- COLLEGE OR UNIVERSITY
- HOSPITAL
- CHURCH
- CHURCH WITH CEMETERY
- CEMETERY
- PATROL STATION
- CORRECTIONAL OR PENAL INSTN.
- HIGHWAY GARAGE OR MAINT. YARD
- HIGHWAY DIV. OR DIST. OFFICE
- WEIGHT STATION
- MONUMENT-SMALL HISTORICAL SITE
- LIGHTHOUSE
- MOUNTAIN PEAK
- REST AREA
- TRIANGULATION STATION
- COAST GUARD STATION
- MILITARY AIRFIELD
- COMMERCIAL OR MUNICIPAL FIELD
- HANGAR ON FIELD
- LANDING STRIP
- MARKED AUXILIARY FIELD

CITIES IN THIS PART OF HYDE COUNTY ARE SHOWN TO THE PUBLIC AT A MINIMUM COST.

ADDRESS: MAPS, N.C. DEPARTMENT OF TRANSPORTATION
P.O. BOX 25201
RALEIGH, NORTH CAROLINA 27611

REVISED
1-1-95 EDR
1-16-97 JDT
3-6-98 AEB
12-1-98 AMC
10-1-99 CH
6-7-00 CH

HYDE

DIVISION 1 SECTION 5 HYDE COUNTY NORTH CAROLINA 095

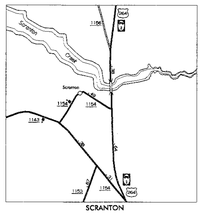



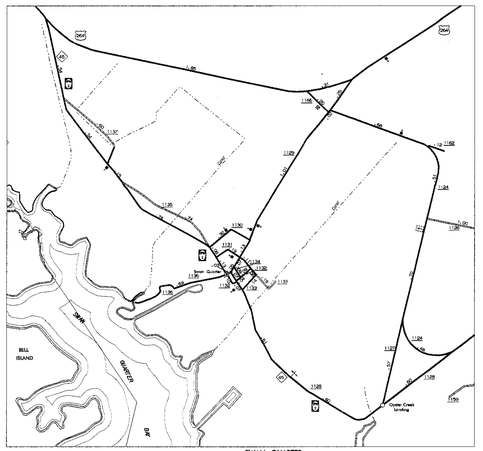

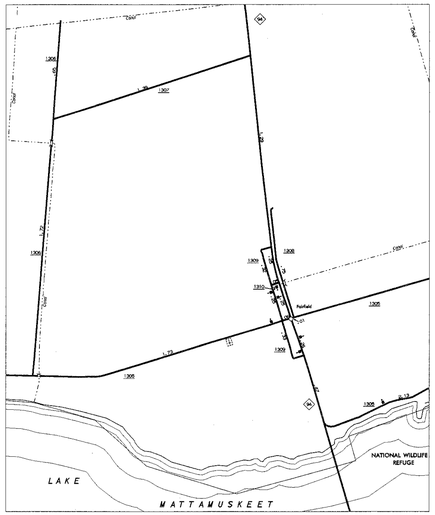



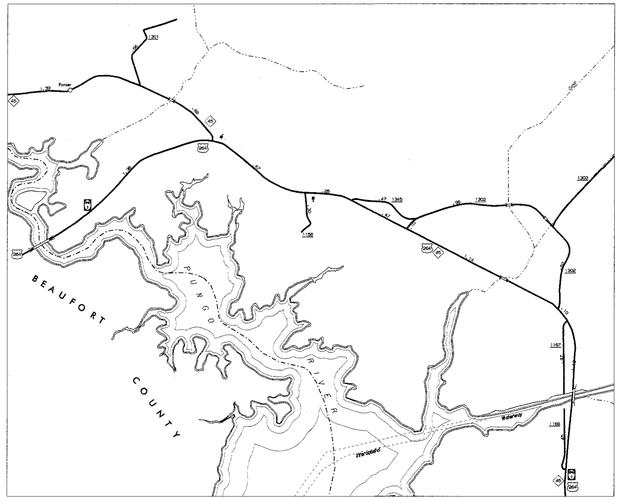

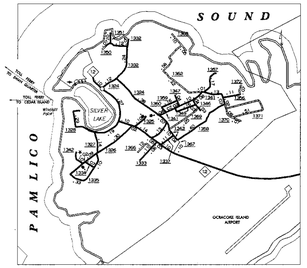



ENLARGED MUNICIPAL AND SUBURBAN AREAS

HYDE COUNTY

NORTH CAROLINA

PREPARED BY THE

NORTH CAROLINA DEPARTMENT OF TRANSPORTATION
DIVISION OF HIGHWAYS – GIS UNIT

IN COOPERATION WITH THE

U.S.DEPARTMENT OF TRANSPORTATION
FEDERAL HIGHWAY ADMINISTRATION

SCALE

0 1 MILES

10,000 FOOT GRID BASED ON NORTH CAROLINA PLANE COORDINATE SYSTEM

REVISING AGENCY

SHEET 2 OF 2

COPIES OF THIS MAP ARE AVAILABLE TO THE PUBLIC AT A MINIMAL COST ADDRESS:
MAPS, N.C. DEPARTMENT OF TRANSPORTATION
DIVISION OF HIGHWAYS
RALEIGH, NORTH CAROLINA, 27611

REVISED
1-1-85 EGR
1-10-97 DSW
10-1-97 DSW
3-4-98 ABR
12-1-98 AJM
10-1-99 CH
10-1-99 CH
6-7-00 CH

HYDE SURV 1



LEGEND
PRIMITIVE OR UNIMPROVED ROAD
GRADED AND DRAINED ROAD
SOIL,GRAVEL OR STONE SURFACED ROAD
HARD SURFACED ROAD
4 LANE UNDIVIDED HIGHWAY
DIVIDED HIGHWAY
HIGHWAY WITH FRONTAGE ROADS
FULL CONTROL ACCESS
NON-SYSTEM ROAD
PROJECTED LOCATION
INTERSECTION DISTANCE
TRAFFIC CIRCLE
HIGHWAY INTERCHANGE
DETAILED HIGHWAY INTERCHANGE
ROAD THROUGH MOUNTAIN PASS
HIGHWAY BRIDGE
UNDERPASS
OVERPASS
DRAW SPAN ON BRIDGE
HIGHWAY TUNNEL
FORD
INTERSTATE HIGHWAY
U.S. NUMBERED HIGHWAY
N.C. NUMBERED HIGHWAY
U.S. NUMBERED BICYCLE ROUTE
N.C. NUMBERED BICYCLE ROUTE
INTERSTATE INTERCHANGE NUMBER
SECONDARY ROAD NUMBER
CABLE
RAILROAD, ANY NUMBER OF TRACKS USED BY SINGLE OPERATING COMPANY
RAILROAD,ANY NUMBER OF TRACKS USED BY MORE THAN ONE OPERATION COMPANY ON SAME OR ADJACENT RIGHTS-OF-WAY
RAILROAD STATION
GRADE CROSSING
UNDERPASS
OVERPASS
RAILROAD TUNNEL
INSET AREA
URBAN EXTENSION BOUNDARY LINE
RESERVATION OR PARK BOUNDARY
CITY LIMIT
COUNTY LINE
STATE LINE
INCORPORATED CITY OR VILLAGE. (GENERALIZED)
FREE OR TOLL FERRY
CANAL
NARROW STREAM
WIDE STREAM
DAM WITH LOCK
DAM
RESERVOIR,POND,OR LAKE
COMMUNITY AND TOWN CENTER
COUNTY SEAT
SCHOOL
COLLEGE OR UNIVERSITY
HOSPITAL
CHURCH
CHURCH WITH CEMETERY
CEMETERY
PATROL STATION
CORRECTIONAL OR PENAL INSTN.
HIGHWAY GARAGE OR MAINT. YARD
HIGHWAY DIV. OR DIST. OFFICE
WEIGHT STATION
MONUMENT-SMALL HISTORICAL SITE
LIGHTHOUSE
MOUNTAIN PEAK
REST AREA
TRIANGULATION STATION
COAST GUARD STATION
MILITARY AIRFIELD
COMMERCIAL OR MUNICIPAL FIELD
HANGAR ON FIELD
LANDING STRIP
MARKED AUXILIARY FIELD
WILKES COUNTY
YADKIN COUNTY
DAVIE COUNTY
ROWAN COUNTY
MECKLENBURG COUNTY
ALEXANDER COUNTY
CATAWBA COUNTY
CABARRUS COUNTY
LINCOLN COUNTY
STATESVILLE
MOORESVILLE
LOOKOUT SHOALS LAKE
CATAWBA RIVER
WEST BRANCH ROCKY RIVER
KEY TO COUNTY ROAD NUMBERS
ALSO NUMBERS 1000-1009-1006
NOTE: MAP INCLUDES ONLY STATE MAINTAINED ROADS OR IMPORTANT NON-SYSTEM ROADS.
MILEAGE NOT SHOWN ON FRONTAGE ROADS.
ROADS SHOWN AS OF AUG. 1, 1999.
IREDELL COUNTY
NORTH CAROLINA
PREPARED BY THE
NORTH CAROLINA DEPARTMENT OF TRANSPORTATION
DIVISION OF HIGHWAYS - GIS UNIT
IN COOPERATION WITH THE
U.S.DEPARTMENT OF TRANSPORTATION
FEDERAL HIGHWAY ADMINISTRATION
SCALE
SCALE FOR ENLARGEMENTS
SHEET 1 OF 5
IREDELL COUNTY
NORTH CAROLINA
097

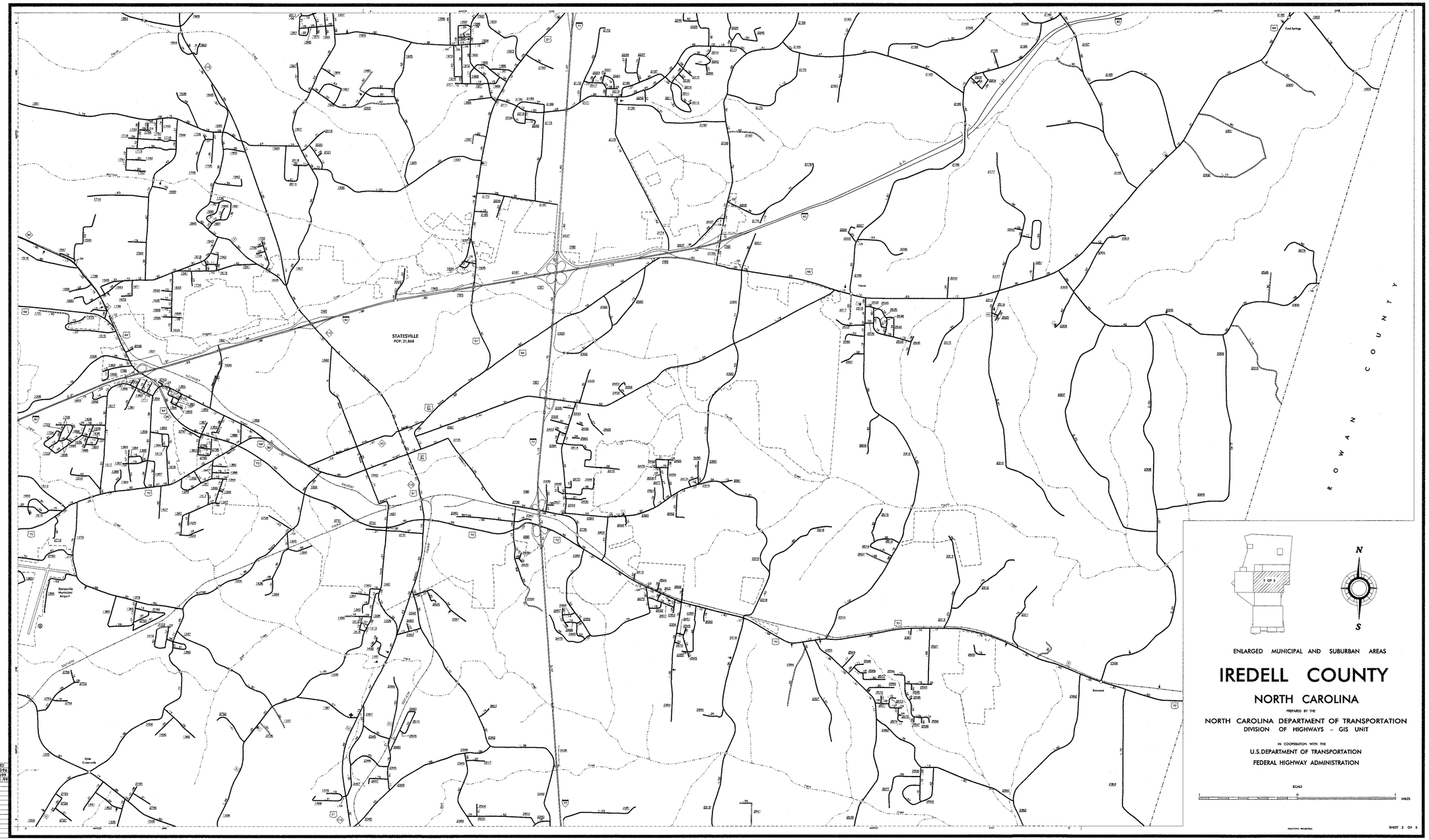

ENLARGED MUNICIPAL AND SUBURBAN AREAS

IREDELL COUNTY

NORTH CAROLINA

PREPARED BY THE

NORTH CAROLINA DEPARTMENT OF TRANSPORTATION
DIVISION OF HIGHWAYS - GIS UNIT

IN COOPERATION WITH THE

U.S.DEPARTMENT OF TRANSPORTATION
FEDERAL HIGHWAY ADMINISTRATION

SCALE

1 0 1 MILES

MAPPING PROJECTION

SHEET 2 OF 5

COPIES OF THIS MAP ARE AVAILABLE TO THE PUBLIC AT A NOMINAL COST
PREPARED BY THE N.C. DEPARTMENT OF TRANSPORTATION
MAPS, P.O. BOX 25201
RALEIGH, NORTH CAROLINA, 27611

REVISED
LM 6/5/98
EOR 1/99
JDH 8/1.99

IREDELL SUB 1

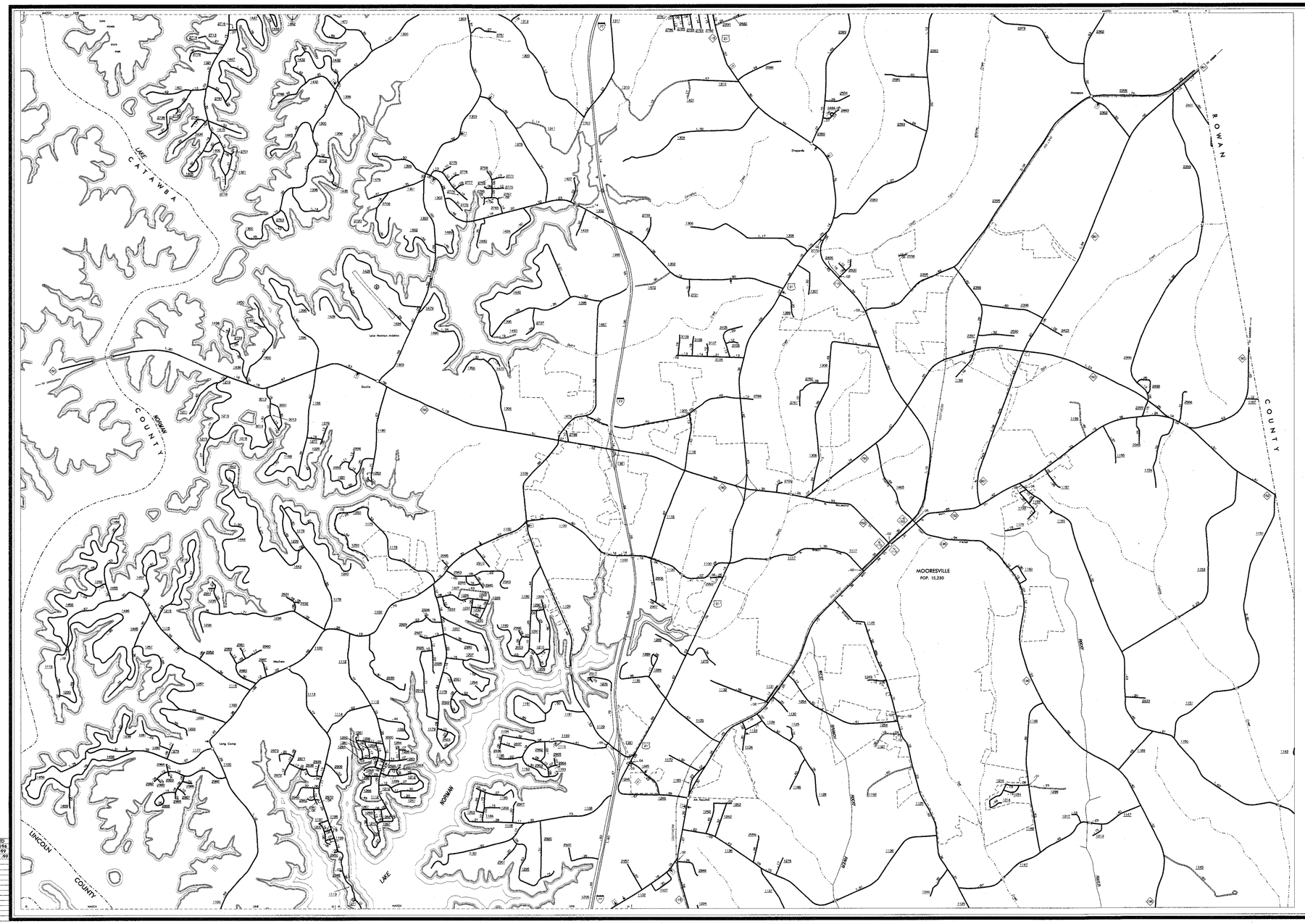

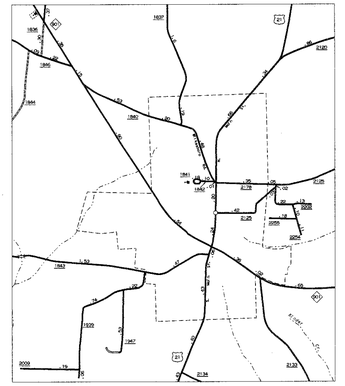

HARMONY
POP. 570

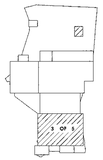



ENLARGED MUNICIPAL AND SUBURBAN AREAS

IREDELL COUNTY

NORTH CAROLINA

PREPARED BY THE

NORTH CAROLINA DEPARTMENT OF TRANSPORTATION
DIVISION OF HIGHWAYS - GIS UNIT

IN COOPERATION WITH THE

U.S.DEPARTMENT OF TRANSPORTATION
FEDERAL HIGHWAY ADMINISTRATION

SCALE
1 0 1 MILES

SHEET 3 OF 5

IREDELL SLP 2

COPIES OF THIS MAP ARE AVAILABLE TO THE PUBLIC AT A NOMINAL COST.
ADDRESS: MAPS, N.C. DEPARTMENT OF TRANSPORTATION
DIVISION OF HIGHWAYS
RALEIGH, NORTH CAROLINA, 27611

REVISED
LM 6/12/96
EOR 1/1/99
JDH 8/1/99

DIVISION 10 DISTRICT 8 IREDELL COUNTY NORTH CAROLINA 097

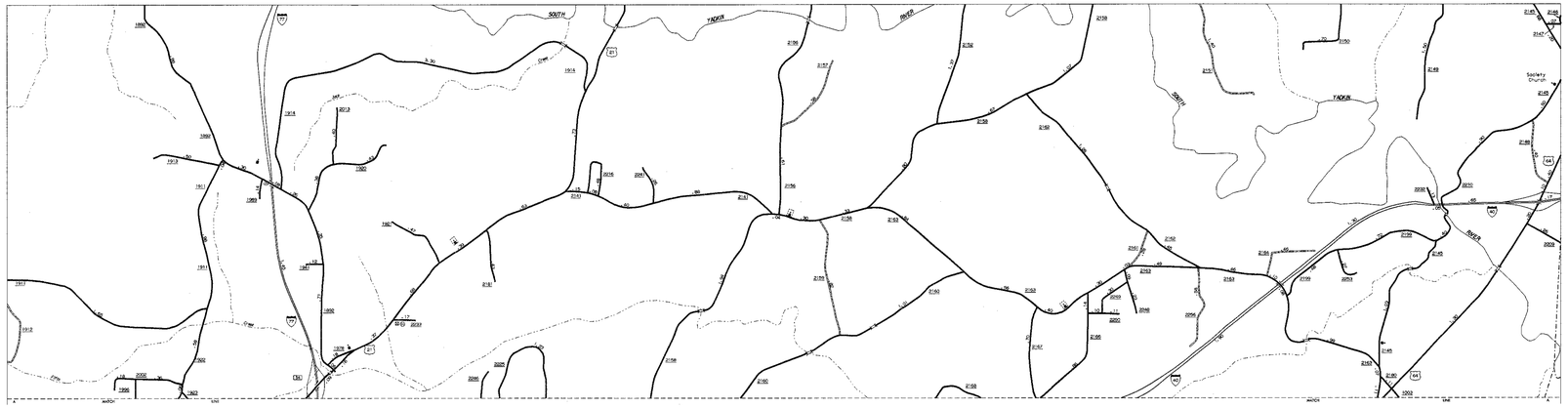

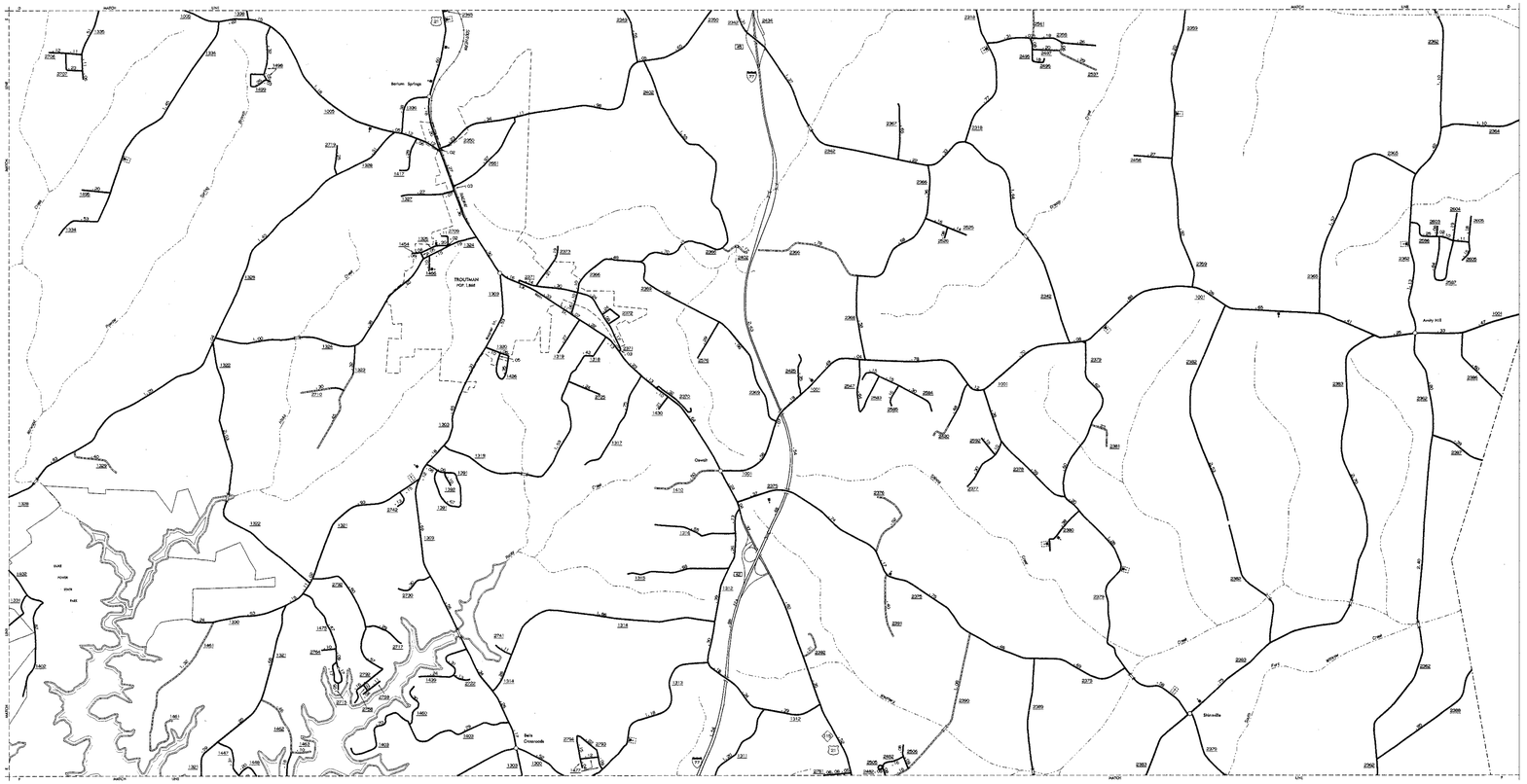

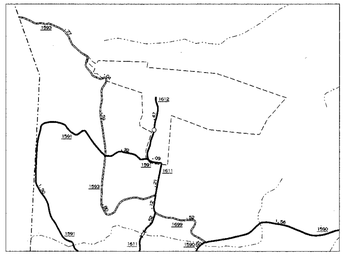

LOVE VALLEY
POP. 76

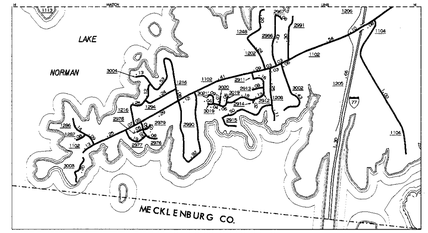

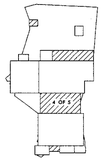



ENLARGED MUNICIPAL AND SUBURBAN AREAS

IREDELL COUNTY

NORTH CAROLINA

PREPARED BY THE

NORTH CAROLINA DEPARTMENT OF TRANSPORTATION
DIVISION OF HIGHWAYS - GIS UNIT

IN COOPERATION WITH THE

U.S. DEPARTMENT OF TRANSPORTATION
FEDERAL HIGHWAY ADMINISTRATION

SCALE

1 0 1 MILES

PROCESSING REGISTRATION

SHEET 4 OF 5

IREDELL SUP. 3

COPIES OF THIS MAP ARE AVAILABLE
TO THE PUBLIC AT A NOMINAL COST.
ADDRESS: MAPS, N.C. DEPARTMENT OF TRANSPORTATION
DIVISION OF HIGHWAYS
RALEIGH, NORTH CAROLINA, 27611

REVISED
LM 6/2/96
ECR 1/99
JDH 8/1/99

DIVISION 12 DISTRICT 3 IREDELL COUNTY NORTH CAROLINA 097

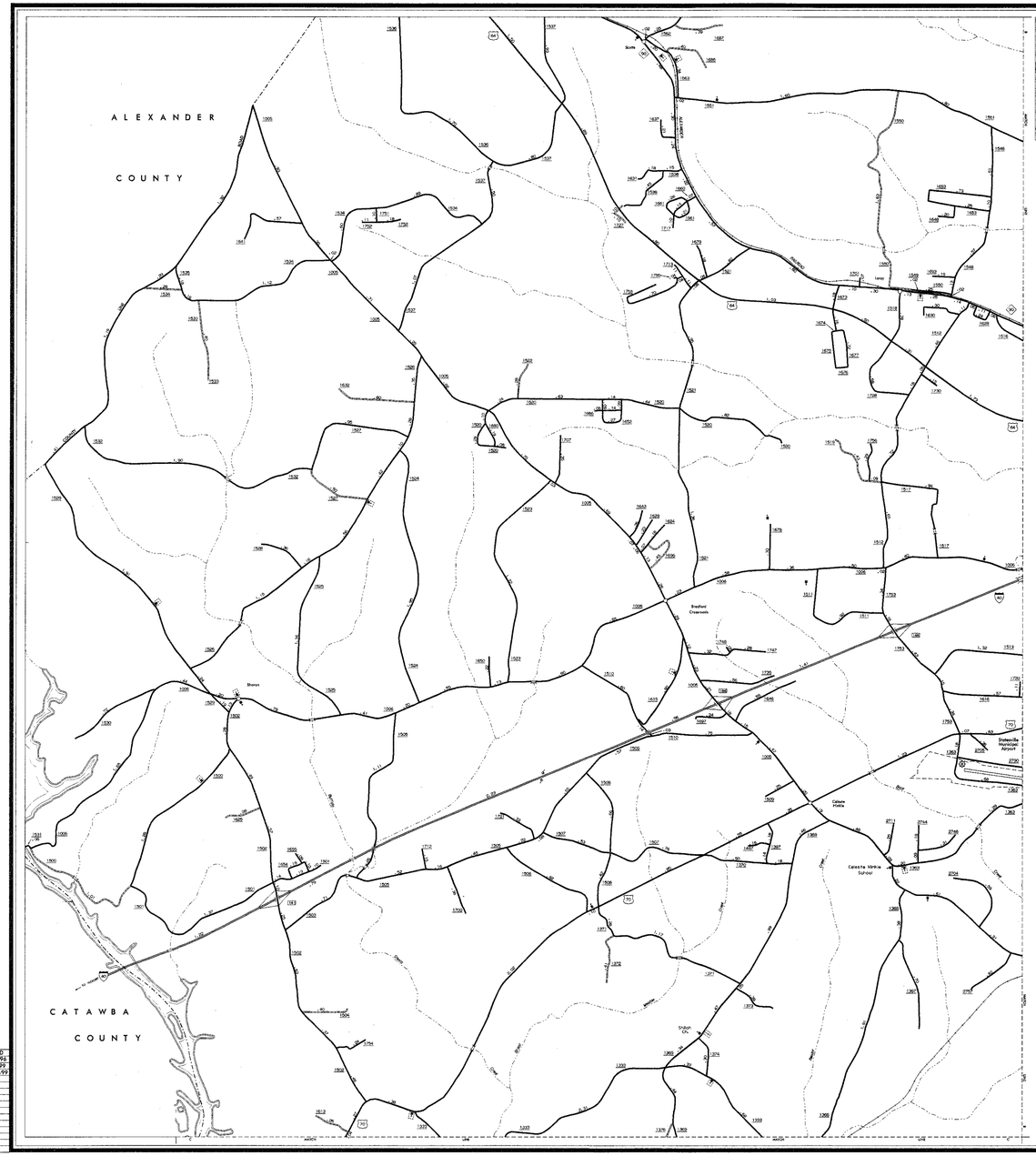

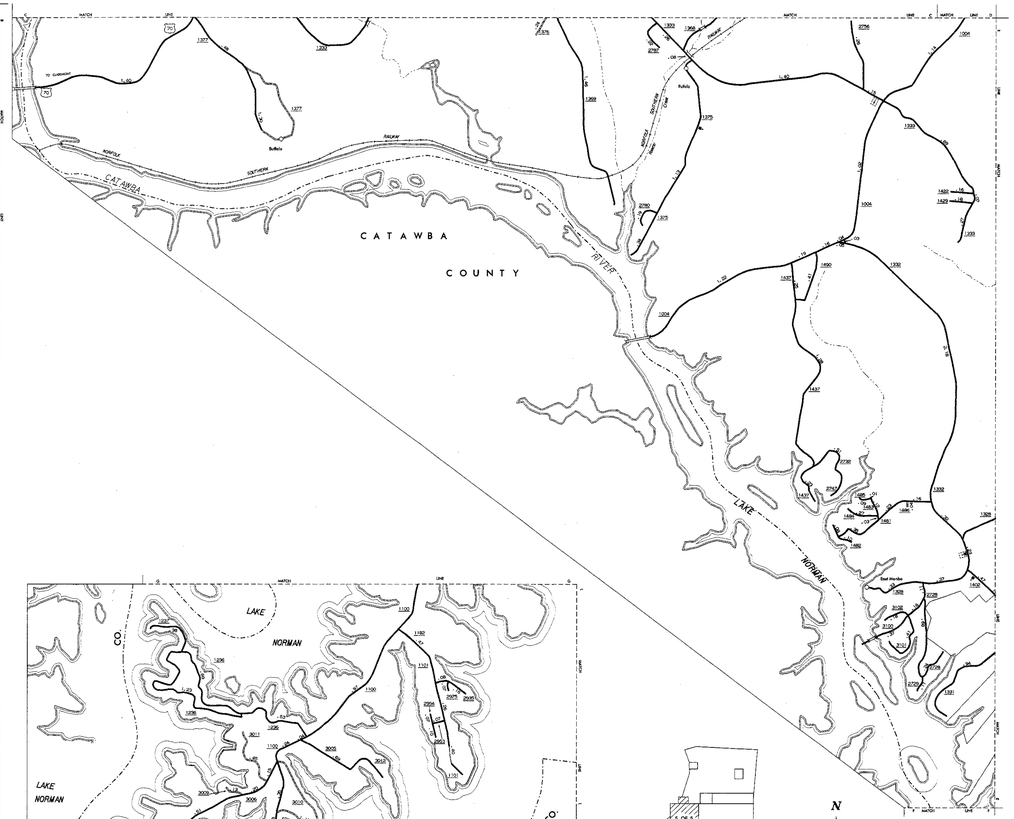

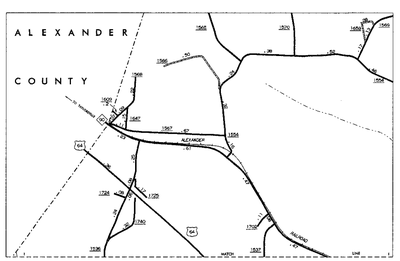

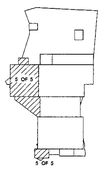



ENLARGED MUNICIPAL AND SUBURBAN AREAS

IREDELL COUNTY

NORTH CAROLINA

PREPARED BY THE

NORTH CAROLINA DEPARTMENT OF TRANSPORTATION
DIVISION OF HIGHWAYS - GIS UNIT

IN COOPERATION WITH THE

U.S.DEPARTMENT OF TRANSPORTATION
FEDERAL HIGHWAY ADMINISTRATION

SCALE
1 0 1 MILES

SHEET 5 OF 5

REVISED
LM 1/1996
FOR 1/1999
JDH 8/1.99

COPIES OF THIS MAP ARE AVAILABLE TO THE PUBLIC AT A NOMINAL COST

MAPS, N.C. DEPARTMENT OF TRANSPORTATION
DIVISION OF HIGHWAYS
RALEIGH, NORTH CAROLINA, 27611

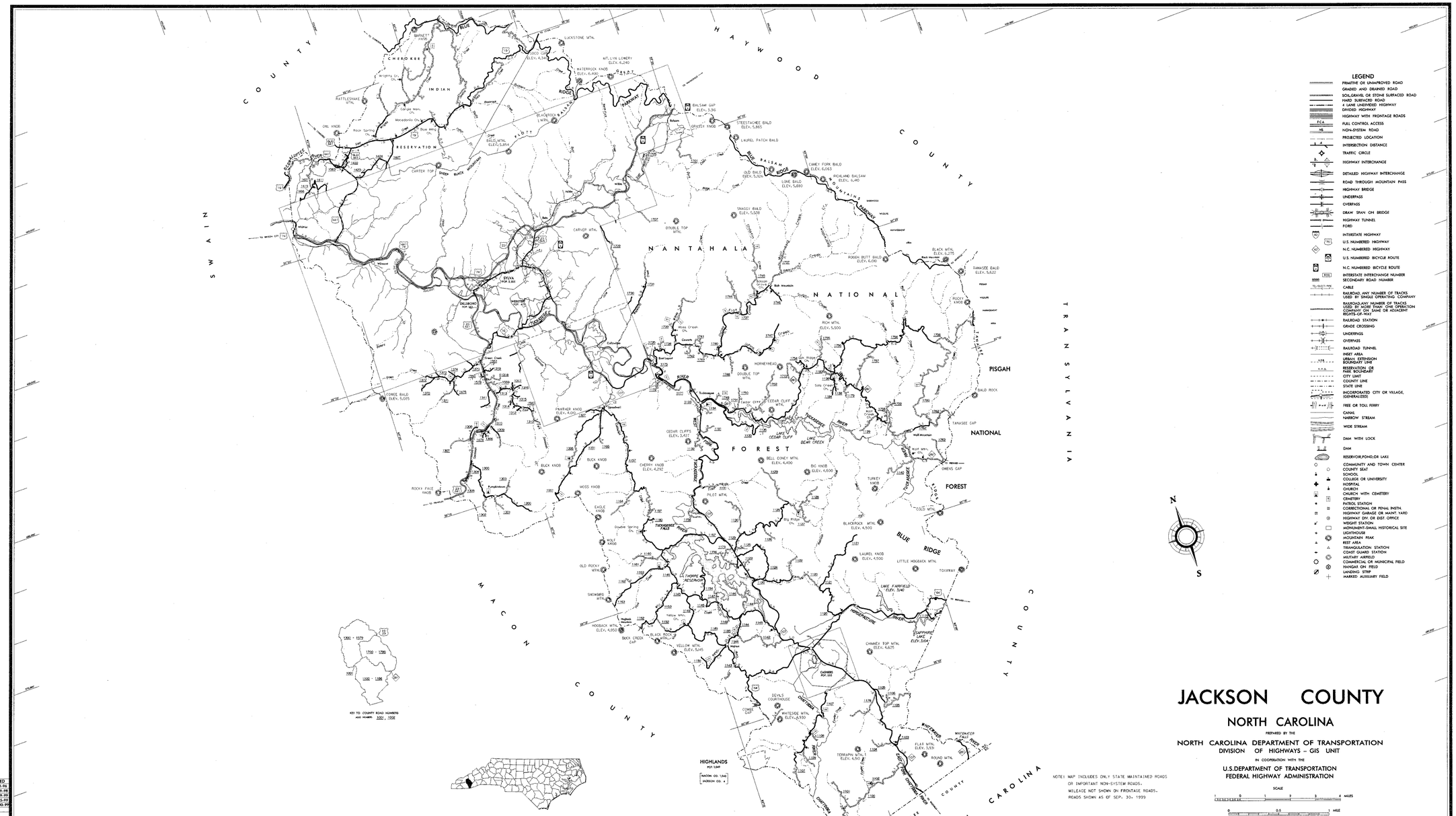

JACKSON COUNTY

NORTH CAROLINA

PREPARED BY THE

NORTH CAROLINA DEPARTMENT OF TRANSPORTATION
DIVISION OF HIGHWAYS - GIS UNIT

IN COOPERATION WITH THE

U.S. DEPARTMENT OF TRANSPORTATION
FEDERAL HIGHWAY ADMINISTRATION

NOTE: MAP INCLUDES ONLY STATE MAINTAINED ROADS OR IMPORTANT NON-SYSTEM ROADS.
MILEAGE NOT SHOWN ON FRONTAGE ROADS.
ROADS SHOWN AS OF SEP. 30, 1999

SCALE

1 0 1 2 3 4 MILES

0 0.5 1 MILE

SCALE FOR ENLARGEMENTS

10,000 FOOT GRID BASED ON NORTH CAROLINA PLANE COORDINATE SYSTEM

POLYCONIC PROJECTION

SHEET 1 OF 2

LEGEND

- PRIMITIVE OR UNIMPROVED ROAD
- GRADED AND DRAINED ROAD
- SOIL,GRAVEL OR STONE SURFACED ROAD
- HARD SURFACED ROAD
- 4 LANE UNDIVIDED HIGHWAY
- DIVIDED HIGHWAY
- HIGHWAY WITH FRONTAGE ROADS
- FCA FULL CONTROL ACCESS
- NS NON-SYSTEM ROAD
- PROJECTED LOCATION
- INTERSECTION DISTANCE
- TRAFFIC CIRCLE
- HIGHWAY INTERCHANGE
- DETAILED HIGHWAY INTERCHANGE
- ROAD THROUGH MOUNTAIN PASS
- HIGHWAY BRIDGE
- UNDERPASS
- OVERPASS
- DRAW SPAN ON BRIDGE
- HIGHWAY TUNNEL
- FORD
- INTERSTATE HIGHWAY
- U.S. NUMBERED HIGHWAY
- N.C. NUMBERED HIGHWAY
- U.S. NUMBERED BICYCLE ROUTE
- N.C. NUMBERED BICYCLE ROUTE
- INTERSTATE INTERCHANGE NUMBER
- SECONDARY ROAD NUMBER
- CABLE
- RAILROAD, ANY NUMBER OF TRACKS USED BY SINGLE OPERATING COMPANY
- RAILROAD, ANY NUMBER OF TRACKS USED BY MORE THAN ONE OPERATION COMPANY ON SAME OR ADJACENT RIGHTS-OF-WAY
- RAILROAD STATION
- GRADE CROSSING
- UNDERPASS
- OVERPASS
- RAILROAD TUNNEL
- INSET AREA
- URBAN EXTENSION BOUNDARY LINE
- RESERVATION OR PARK BOUNDARY
- CITY LIMIT
- COUNTY LINE
- STATE LINE
- INCORPORATED CITY OR VILLAGE, (GENERALIZED)
- FREE OR TOLL FERRY
- CANAL
- NARROW STREAM
- WIDE STREAM
- DAM WITH LOCK
- DAM
- RESERVOIR,POND,OR LAKE
- COMMUNITY AND TOWN CENTER
- COUNTY SEAT
- SCHOOL
- COLLEGE OR UNIVERSITY
- HOSPITAL
- CHURCH
- CHURCH WITH CEMETERY
- CEMETERY
- PATROL STATION
- CORRECTIONAL OR PENAL INSTN.
- HIGHWAY GARAGE OR MAINT. YARD
- HIGHWAY DIV. OR DIST. OFFICE
- WEIGHT STATION
- MONUMENT-SMALL HISTORICAL SITE
- LIGHTHOUSE
- MOUNTAIN PEAK
- REST AREA
- TRIANGULATION STATION
- COAST GUARD STATION
- MILITARY AIRFIELD
- COMMERCIAL OR MUNICIPAL FIELD
- HANGAR ON FIELD
- LANDING STRIP
- MARKED AUXILIARY FIELD

COPIES OF THIS MAP ARE AVAILABLE TO THE PUBLIC FREE OF CHARGE FROM:
MAPS, N.C. DEPARTMENT OF TRANSPORTATION
DIVISION OF HIGHWAYS
RALEIGH, NORTH CAROLINA 27611

REVISED
RLH 1-1-96
JMB 1-29-98
JMB 1-29-99
JMB 3-15-99
JMB 9-30-99

JACKSON

DIVISION 14 DISTRICT 3 JACKSON COUNTY NORTH CAROLINA 099

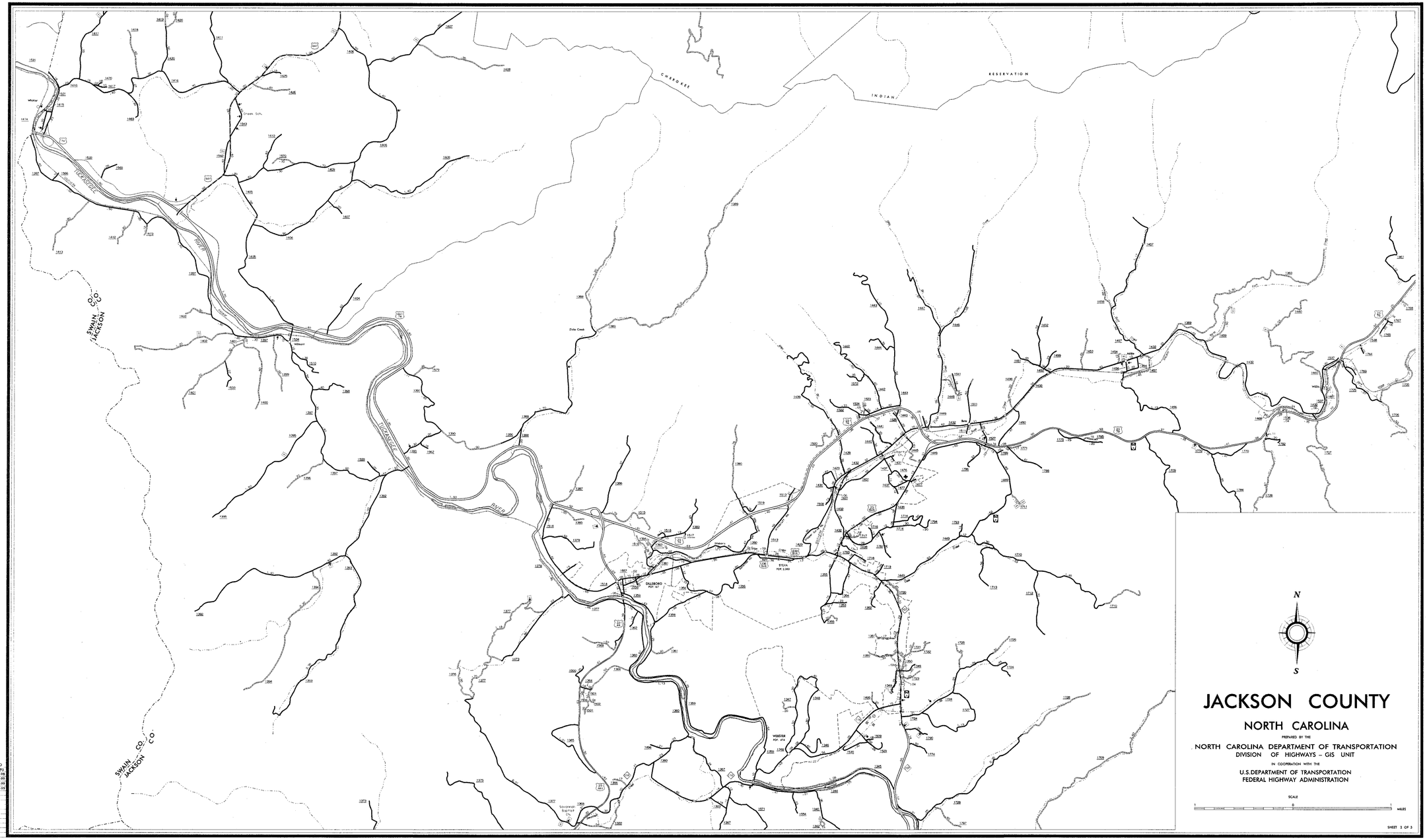
CHEROKEE INDIAN RESERVATION
TUCKASEGEE RIVER
Tuckasegee
Whittier
Cullowhee
Dillsboro
Sylva
Webster
Savannah Baptist Ch
SWAIN CO.
JACKSON CO.
SWAIN CO.
JACKSON CO.
Dicks Creek
Caney Fork
Scotts Creek
Cullowhee Creek
Tanasee Creek
Tanasee Creek
Tanas

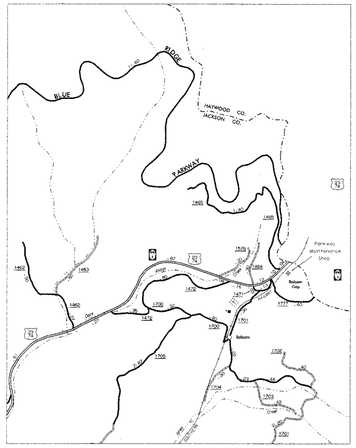

BALSAM

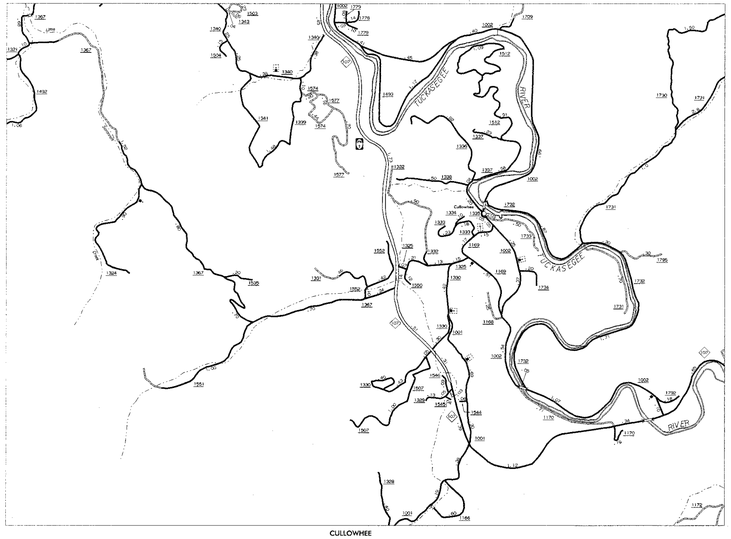

CULLOWHEE

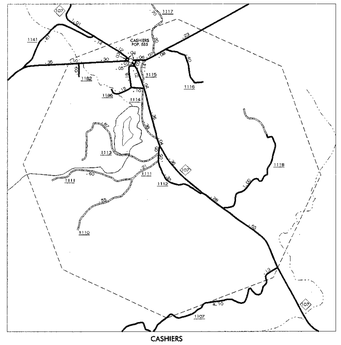

CASHIERS

N

S

JACKSON COUNTY

NORTH CAROLINA

PREPARED BY THE

NORTH CAROLINA DEPARTMENT OF TRANSPORTATION
DIVISION OF HIGHWAYS - GIS UNIT

IN COOPERATION WITH THE

U.S. DEPARTMENT OF TRANSPORTATION
FEDERAL HIGHWAY ADMINISTRATION

SCALE

1 0 1 MILES

SHEET 3 OF 3

COPIES OF THIS MAP ARE AVAILABLE TO THE PUBLIC AT A NOMINAL COST ADDRESS:
MAPS, N.C. DEPARTMENT OF TRANSPORTATION
DIVISION OF HIGHWAYS
RALEIGH, NORTH CAROLINA, 27611

REVISED
RLN 1-1-95
JMB 1-29-98
JMB 1-29-99
JMB 3-15-99
JMB 9-30-99

JACKSON SUP. 2

DIVISION 14 DIVISION 2 JACKSON COUNTY NORTH CAROLINA 099

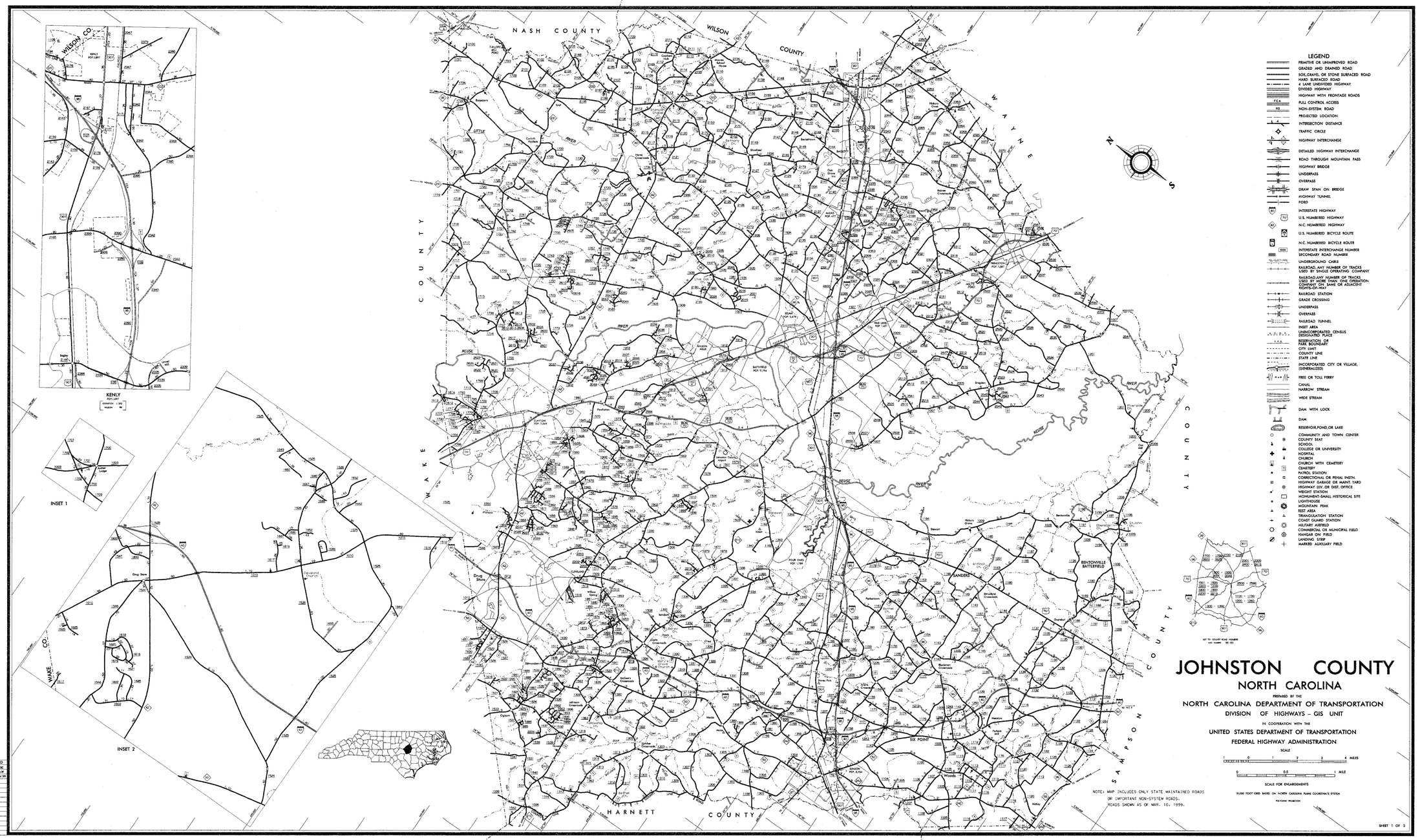

JOHNSTON COUNTY
NORTH CAROLINA

PREPARED BY THE
NORTH CAROLINA DEPARTMENT OF TRANSPORTATION
DIVISION OF HIGHWAYS – GIS UNIT
IN COOPERATION WITH THE
UNITED STATES DEPARTMENT OF TRANSPORTATION
FEDERAL HIGHWAY ADMINISTRATION

SCALE
0 1 2 3 4 MILES
0 0.5 1 MILE

SCALE FOR ENLARGEMENTS
10,000 FOOT GRID BASED ON NORTH CAROLINA PLANE COORDINATE SYSTEM
POLYCONIC PROJECTION

NOTE: MAP INCLUDES ONLY STATE MAINTAINED ROADS OF IMPORTANT NON-SYSTEM ROADS.
ROADS SHOWN AS OF MAR. 10, 1999.

SHEET 1 OF 2

COPIES OF THIS MAP AVAILABLE TO THE PUBLIC AT A NOMINAL COST
ADDRESS: MAPS, N.C. DEPARTMENT OF TRANSPORTATION 1 SOUTH WILMINGTON STREET RALEIGH, NORTH CAROLINA, 27611

REVISED
8-1-96 SE
8-1-98 SE
JAN 1998 SE

JOHNSTON

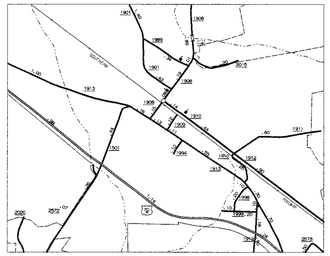

WILSON MILLS

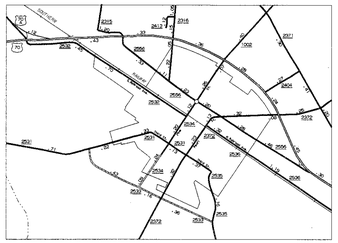

PRINCETON
POP. 1,687

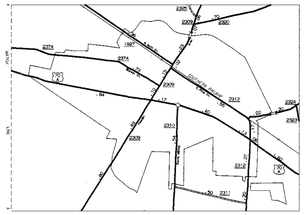

PINE LEVEL
POP. 1,407

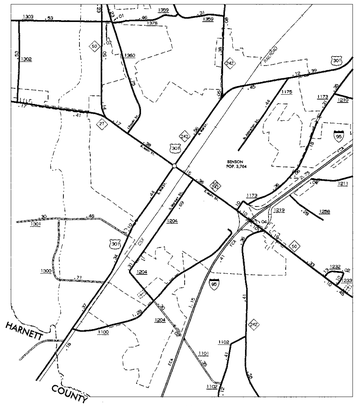

BENSON

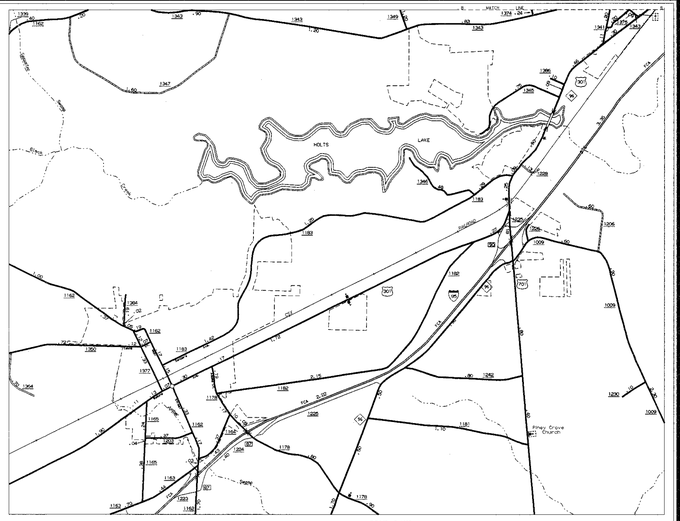

FOUR OAKS
POP. 1,789

SMITHFIELD - SELMA



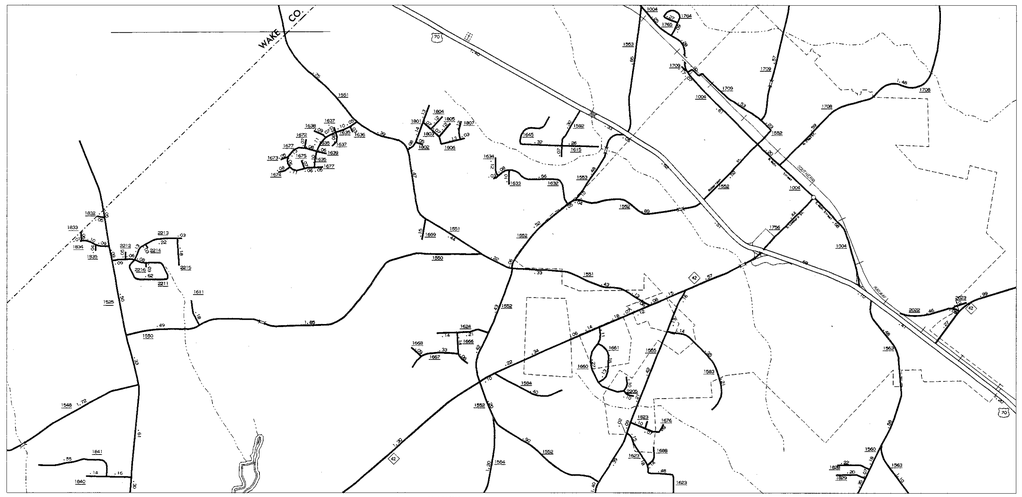

CLAYTON
POP. 7,349

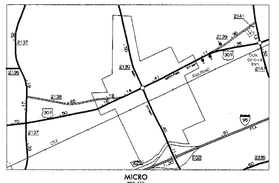

MICRO
POP. 417

N
S

ENLARGED MUNICIPAL AND SUBURBAN AREAS

JOHNSTON COUNTY

NORTH CAROLINA

PREPARED BY THE

NORTH CAROLINA DEPARTMENT OF TRANSPORTATION
DIVISION OF HIGHWAYS - GIS UNIT

IN COOPERATION WITH THE

UNITED STATES DEPARTMENT OF TRANSPORTATION
FEDERAL HIGHWAY ADMINISTRATION

SCALE

1 0 1 MILES

50,000 FOOT GRID BASED ON NORTH CAROLINA PLANE COORDINATE SYSTEM

PROJECTION PROJECTION

SHEET 2 OF 2

COPIES OF THIS MAP ARE AVAILABLE TO THE PUBLIC AT A NOMINAL COST.
ADDRESS:
MAPS, N.C. DEPARTMENT OF TRANSPORTATION
DIVISION OF HIGHWAYS
RALEIGH, NORTH CAROLINA, 27611

REVISED
1-1-94 SE
1-1-95 LM
JAN 03/10/99

JOHNSTON

SYSTEM 4 SERIES 3 JOHNSTON COUNTY NORTH CAROLINA 101

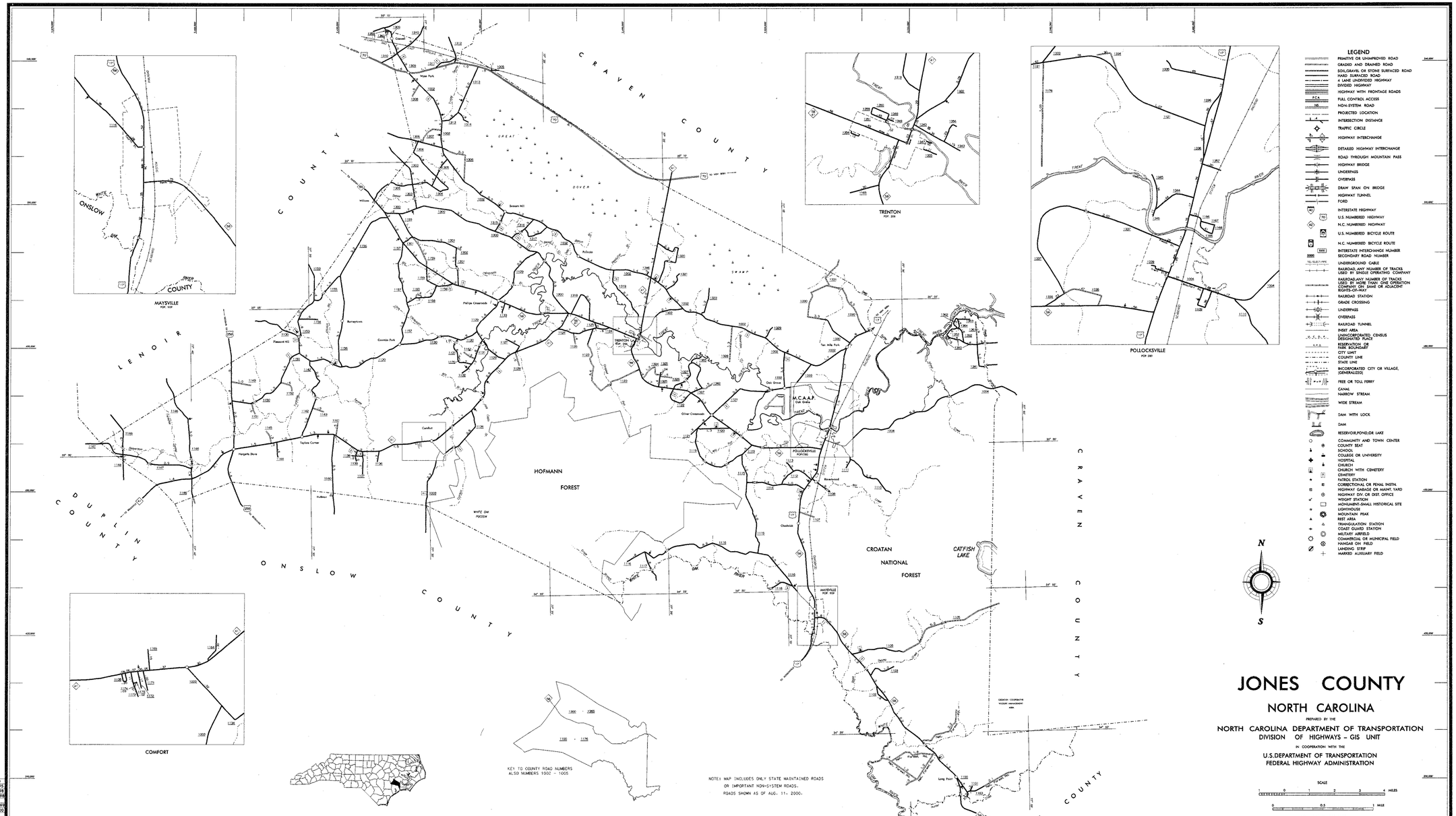

CRAVEN COUNTY
LENOIR COUNTY
DUPLIN COUNTY
ONSLOW COUNTY
CARTERET COUNTY
HOFMANN FOREST
CROATAN NATIONAL FOREST
CATFISH LAKE
MAYSVILLE
TRENTON
POLLOCKSVILLE
COMFORT
LEGEND
PRIMITIVE OR UNIMPROVED ROAD
GRADED AND DRAINED ROAD
SOIL,GRAVEL OR STONE SURFACED ROAD
HARD SURFACED ROAD
4 LANE UNDIVIDED HIGHWAY
DIVIDED HIGHWAY
HIGHWAY WITH FRONTAGE ROADS
FULL CONTROL ACCESS
NON-SYSTEM ROAD
PROJECTED LOCATION
INTERSECTION DISTANCE
TRAFFIC CIRCLE
HIGHWAY INTERCHANGE
DETAILED HIGHWAY INTERCHANGE
ROAD THROUGH MOUNTAIN PASS
HIGHWAY BRIDGE
UNDERPASS
OVERPASS
DRAW SPAN ON BRIDGE
HIGHWAY TUNNEL
FORD
INTERSTATE HIGHWAY
U.S. NUMBERED HIGHWAY
N.C. NUMBERED HIGHWAY
U.S. NUMBERED BICYCLE ROUTE
N.C. NUMBERED BICYCLE ROUTE
INTERSTATE INTERCHANGE NUMBER
SECONDARY ROAD NUMBER
UNDERGROUND CABLE
RAILROAD,ANY NUMBER OF TRACKS USED BY SINGLE OPERATING COMPANY
RAILROAD,ANY NUMBER OF TRACKS USED BY MORE THAN ONE OPERATION COMPANY ON SAME OR ADJACENT RIGHTS-OF-WAY
RAILROAD STATION
GRADE CROSSING
UNDERPASS
OVERPASS
RAILROAD TUNNEL
INSET AREA
UNINCORPORATED CENSUS DESIGNATED PLACE
RESERVATION OR PARK BOUNDARY
CITY LIMIT
COUNTY LINE
STATE LINE
INCORPORATED CITY OR VILLAGE, (GENERALIZED)
FREE OR TOLL FERRY
CANAL
NARROW STREAM
WIDE STREAM
DAM WITH LOCK
DAM
RESERVOIR,POND,OR LAKE
COMMUNITY AND TOWN CENTER
COUNTY SEAT
SCHOOL
COLLEGE OR UNIVERSITY
HOSPITAL
CHURCH
CHURCH WITH CEMETERY
CEMETERY
PATROL STATION
CORRECTIONAL OR PENAL INSTN.
HIGHWAY GARAGE OR MAINT. YARD
HIGHWAY DIV. OR DIST. OFFICE
WEIGHT STATION
MONUMENT-SMALL HISTORICAL SITE
LIGHTHOUSE
MOUNTAIN PEAK
REST AREA
TRANSLATION STATION
COAST GUARD STATION
MILITARY AIRFIELD
COMMERCIAL OR MUNICIPAL FIELD
HANGAR ON FIELD
LANDING STRIP
MARKED AUXILIARY FIELD
N
S
KEY TO COUNTY ROAD NUMBERS ALSO NUMBERS 1002 - 1005
NOTE: MAP INCLUDES ONLY STATE MAINTAINED ROADS OR IMPORTANT NON-SYSTEM ROADS. ROADS SHOWN AS OF AUG. 11, 2000.
JONES COUNTY
NORTH CAROLINA
PREPARED BY THE
NORTH CAROLINA DEPARTMENT OF TRANSPORTATION
DIVISION OF HIGHWAYS - GIS UNIT
IN COOPERATION WITH THE
U.S.DEPARTMENT OF TRANSPORTATION
FEDERAL HIGHWAY ADMINISTRATION
SCALE
SCALE FOR ENLARGEMENTS
SHEET 1 OF 1
JONES COUNTY
NORTH CAROLINA
103

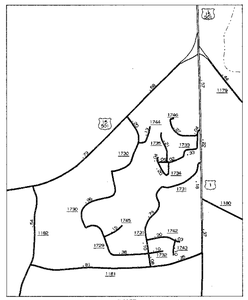

INSET 1

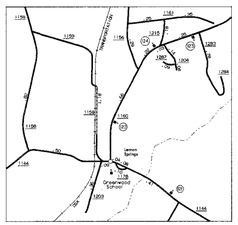

LEMON SPRINGS

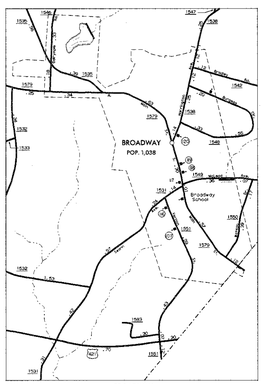

BROADWAY

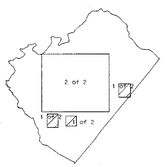

KEY TO COUNTY ROAD NUMBERS

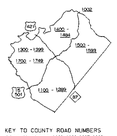

KEY TO COUNTY ROAD NUMBERS
Also Numbers 1005, 1006, 1007, 1008.

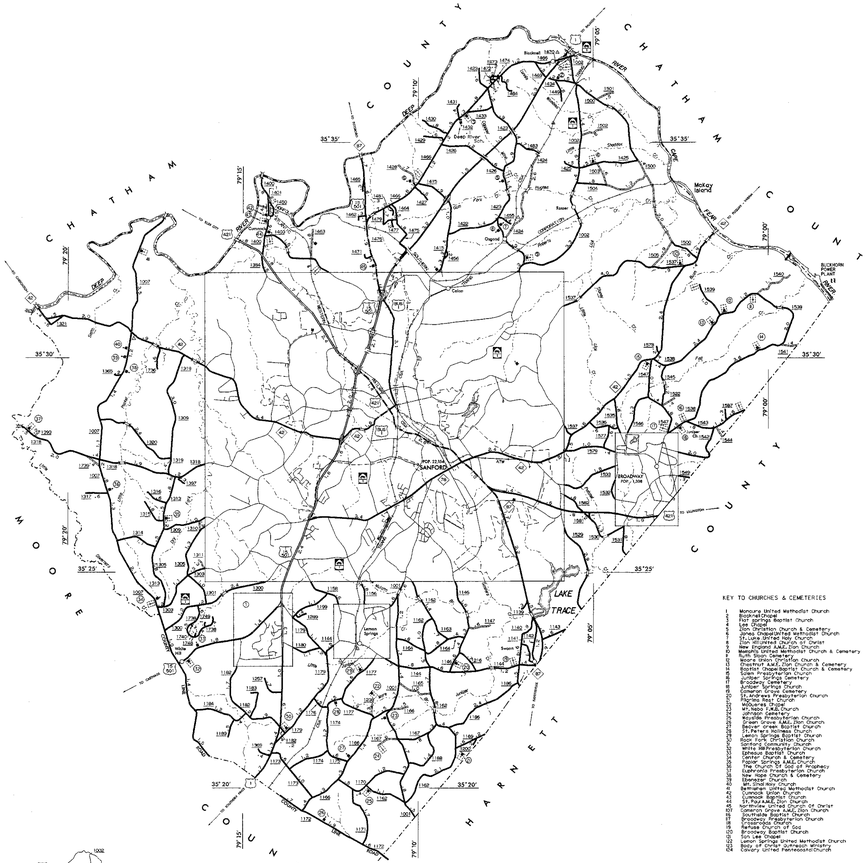

KEY TO CHURCHES & CEMETERIES

1 Mononing United Methodist Church
2 Buckhorn Free Will Baptist Church
3 Lee Chapel
4 Zion Salvation Church & Cemetery
5 Mount Pleasant Baptist Church
6 St. Luke United Holy Church
7 The United Church of Christ
8 Mount Zion Baptist Church
9 Wesleyan United Methodist Church & Cemetery
10 Bethel Church
11 Moore Street Christian Church
12 Mount Olive Baptist Church & Cemetery
13 Bethel Independent Church & Cemetery
14 Cokes Presbyterian Church
15 Mount Gilead Church & Cemetery
16 Broadway Cemetery
17 Juniper Springs Church
18 Lemon Springs Cemetery
19 St. Andrews Presbyterian Church
20 Hopkins Rest Church
21 Mt. Nebo A.M.E. Church
22 Mt. Nebo A.M.E. Church
23 Johnson Cemetery
24 Lemon Springs Christian Church
25 Green Grove A.M.E. Zion Church
26 Beaver Creek Baptist Church
27 Mt. Pisgah Church of God
28 Lemon Springs Baptist Church
29 Lemon Springs Methodist Church
30 Sanford Community Church
31 Lemon Springs Christian Church
32 Johnson Baptist Church
33 Center Church & Cemetery
34 Mount Olive Baptist Church
35 The Church Of God Of Prophecy
36 Euphronia Presbyterian Church
37 Mount Vernon Church & Cemetery
38 Hawkster Church
39 Mt. Shechinah Church
40 Mount Vernon Methodist Church
41 Cannon Grove Church
42 Lemon Springs Church
43 Lemon Springs Church
44 Northview United Church of Christ
45 Central Methodist Church
46 Cokesbury Baptist Church
47 Broadway Presbyterian Church
48 Refuge Church of God
49 Sanford Christian Church
50 Solo Lee Chapel
51 Lemon Springs United Methodist Church
52 Mount Olive Baptist Church
53 Asbury United Methodist Church



NOTE: MAP INCLUDES ONLY STATE MAINTAINED ROADS OR IMPORTANT NON-SYSTEM ROADS.
ROADS SHOWN AS OF MAR 31, 1999.

LEGEND

- PRIMITIVE OR UNIMPROVED ROAD
- GRADED AND DRAINED ROAD
- SOIL,GRAVEL OR STONE SURFACED ROAD
- HARD SURFACED ROAD
- 4 LANE UNDIVIDED HIGHWAY
- DIVIDED HIGHWAY
- HIGHWAY WITH FRONTAGE ROADS
- F.C.A. FULL CONTROL ACCESS
- NS NON-SYSTEM ROAD
- PROJECTED LOCATION
- INTERSECTION DISTANCE
- TRAFFIC CIRCLE
- HIGHWAY INTERCHANGE
- DETAILED HIGHWAY INTERCHANGE
- ROAD THROUGH MOUNTAIN PASS
- HIGHWAY BRIDGE
- UNDERPASS
- OVERPASS
- DRAW SPAN ON BRIDGE
- HIGHWAY TUNNEL
- FORD
- I-85 INTERSTATE HIGHWAY
- 70 U.S. NUMBERED HIGHWAY
- 421 N.C. NUMBERED HIGHWAY
- U.S. NUMBERED BICYCLE ROUTE
- N.C. NUMBERED BICYCLE ROUTE
- 4433 INTERSTATE INTERCHANGE NUMBER
- 3555 SECONDARY ROAD NUMBER
- CABLE
- RAILROAD ANY NUMBER OF TRACKS USED BY SINGLE OPERATING COMPANY
- RAILROAD ANY NUMBER OF TRACKS USED BY MORE THAN ONE OPERATION COMPANY ON SAME OR ADJACENT RIGHTS-OF-WAY
- RAILROAD STATION
- GRADE CROSSING
- UNDERPASS
- OVERPASS
- RAILROAD TUNNEL
- INSET AREA
- URBAN EXTENSION BOUNDARY LINE
- RESERVATION OR PARK BOUNDARY
- CITY LIMIT
- COUNTY LINE
- STATE LINE
- INCORPORATED CITY OR VILLAGE, (GENERALIZED)
- FREE OR TOLL FERRY
- CANAL
- NARROW STREAM
- WIDE STREAM
- DAM WITH LOCK
- DAM
- RESERVOIR,POND,OR LAKE
- COMMUNITY AND TOWN CENTER
- COUNTY SEAT
- SCHOOL
- COLLEGE OR UNIVERSITY
- HOSPITAL
- CHURCH
- CHURCH WITH CEMETERY
- CEMETERY
- PATROL STATION
- CORRECTIONAL OR PENAL INSTN.
- HIGHWAY GARAGE OR MAINT. YARD
- HIGHWAY DIV. OR DIST. OFFICE
- WEIGHT STATION
- MONUMENT-SMALL HISTORICAL SITE
- LIGHTHOUSE
- MOUNTAIN PEAK
- REST AREA
- TRIANGULATION STATION
- COAST GUARD STATION
- MILITARY AIRFIELD
- COMMERCIAL OR MUNICIPAL FIELD
- HANGAR ON FIELD
- LANDING STRIP
- MARKED AUXILIARY FIELD

N

S

LEE COUNTY

NORTH CAROLINA

PREPARED BY THE

NORTH CAROLINA DEPARTMENT OF TRANSPORTATION
DIVISION OF HIGHWAYS - GIS UNIT

IN COOPERATION WITH THE

U.S.DEPARTMENT OF TRANSPORTATION
FEDERAL HIGHWAY ADMINISTRATION

SCALE

1 0 1 2 3 4 MILES

0 0.5 0 1 MILE

SCALE FOR ENLARGEMENTS

10,000 FOOT GRID BASED ON NORTH CAROLINA PLANE COORDINATE SYSTEM
PSEUDO MERCATOR

SHEET 1 OF 2

COPIES OF THIS MAP ARE AVAILABLE
FOR A NOMINAL CHARGE FROM:

ADDRESS: MAPS, N.C. DEPARTMENT OF TRANSPORTATION
DIVISION OF HIGHWAYS
RALEIGH, NORTH CAROLINA, 27611

REVISED
12-31-95 FRY
1-1-98
8-6-98
LM 1-1-99
LM 3/31/99

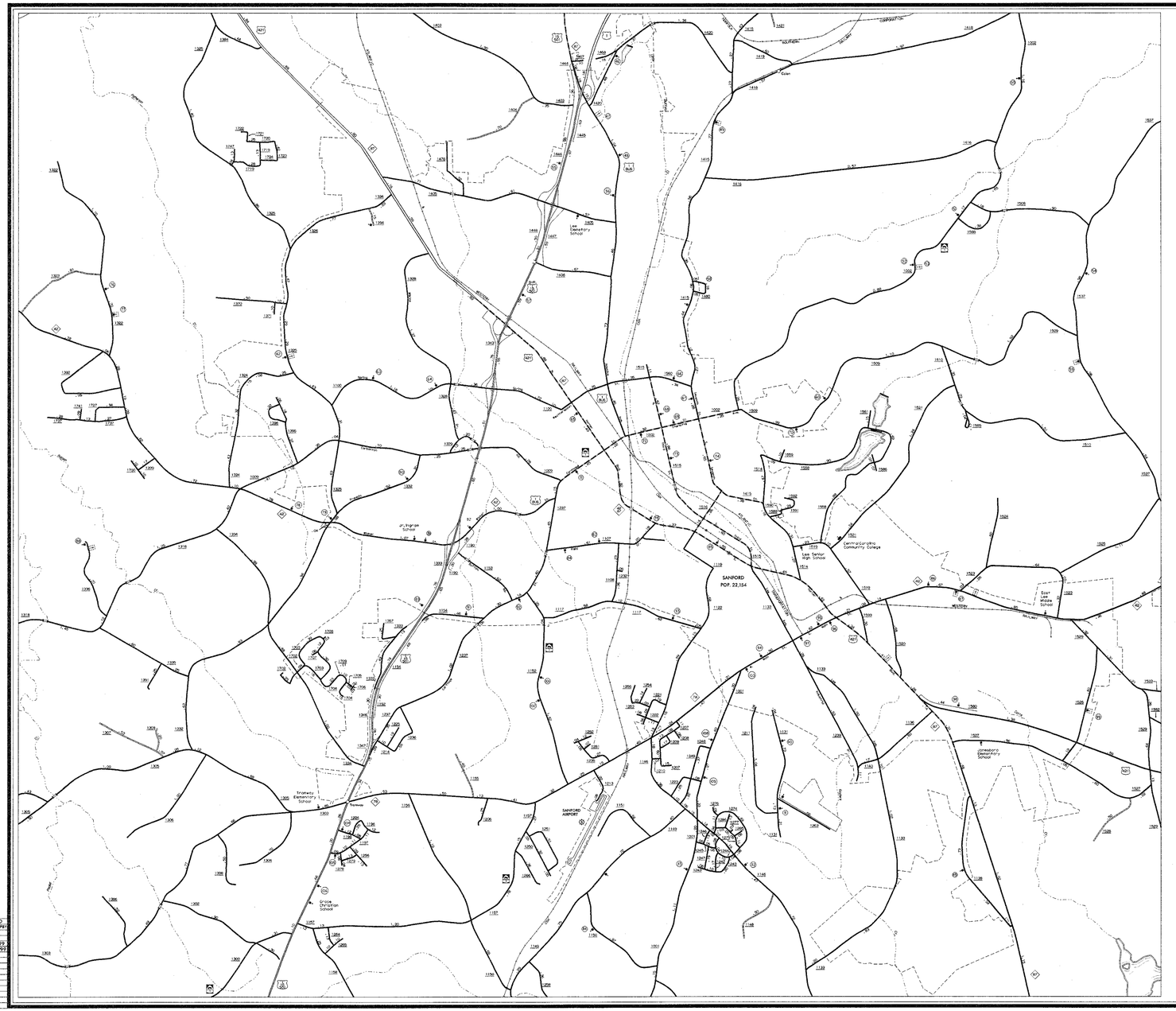

KEY TO CHURCHES & CEMETERIES

46 Northview Baptist Church
47 Church of Christ/Grace
48 Church of God/Holiness
49 Turner's Chapel/Church
50 Church of God/The Redeemance
51 House of Refuge Church
52 White Oak Rest Inn Church
53 White Oak Rest Inn Cemetery
54 Unity Baptist Church
55 First Wesleyan Church
56 Bethel Church
57 Sanford Church of God
58 New Covenant Tabernacle Church
59 Mount Pleasant Missionary Baptist Church and Cemetery
60 Ridge Baptist Church
61 Sandy Grove Baptist Association
62 Sandy Grove Baptist Church and Cemetery
63 Abundant Life Christian Center
64 Endtimechrist Church of Christ
65 Church of God/Holiness
66 First Calvary Church
67 Church of God/Holiness Church
68 East Central Baptist Church
69 Church of God/Holiness Church
70 Marsh Memorial Methodist Church
71 Trinity Lutheran Church
72 Church of God/Prophecy
73 Gospel Church
74 Morningside Presbyterian Church
75 Church of God/Holiness Temple Church
76 Tabernacle Church
77 Oak Grove Holiness Church
78 Church of God/Holiness Church
79 First Church of The Nazarene
80 Central Church
81 Central United Methodist
82 Tri-Parishes Catholic Church
83 Church of God/Holiness
84 First Calvary Baptist Church
85 Church of God/Prophecy/Holiness Church
86 Carolina Tabernacle/Holiness Church
87 Hodges Methodist & Cemetery
88 Church of God/Holiness
89 West Sanford Church of Christ
90 Norman Church
91 Norman Church & Cemetery
92 Christian Providence Ministries
93 Jonesboro Baptist Church
94 Church of God/Holiness
95 New Church of Deliverance
96 True Tabernacle Academy
97 Church of God/Holiness
98 Mt.Pisgah Lee Church
99 Church of God/Restoration Center
100 Central Baptist Church
101 Community Missionary Baptist Church
102 Crossway Baptist Church
103 Fellowshipservice
104 Church of God/Restoration Church
105 Sanford Presbyterian Church
106 Widow Correction Assembly
107 Church of God/Holiness Church
108 Pentecostal Freewilljesus Church
109 Hunt Springs Baptist Church
110 Church of God
111 Redeemed Church of God, Don Church
112 Wyndon Baptist Church

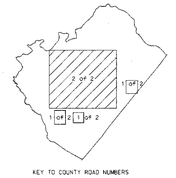

KEY TO COUNTY ROAD NUMBERS



ENLARGED MUNICIPAL AND SUBURBAN AREAS

LEE COUNTY

NORTH CAROLINA

PREPARED BY THE

NORTH CAROLINA DEPARTMENT OF TRANSPORTATION
DIVISION OF HIGHWAYS - GIS UNIT

IN COOPERATION WITH THE

U.S.DEPARTMENT OF TRANSPORTATION
FEDERAL HIGHWAY ADMINISTRATION

SCALE

0 1 MILES

10,000 FOOT GRID BASED ON NORTH CAROLINA PLANE COORDINATE SYSTEM
POSTERIC PROJECTION

SHEET 2 OF 2

COPIES OF THIS MAP ARE AVAILABLE TO THE PUBLIC AT A NOMINAL COST.
ADDRESS: MAPS, N.C. DEPARTMENT OF TRANSPORTATION
1 SOUTH WILMINGTON STREET
RALEIGH, NORTH CAROLINA, 27611

REVISED
12-31-98 RWP
1-1-99
8-6-98
LM 1-1-99
MA 3/31/99

SUF.1

LEE

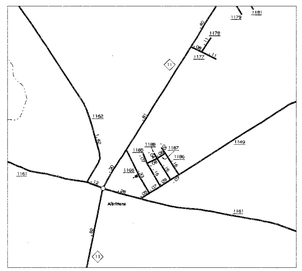

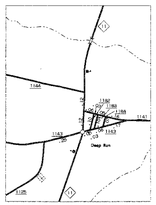

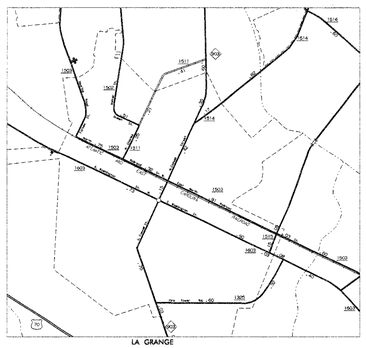





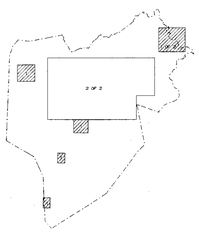



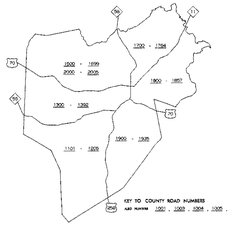

LEGEND

- PRIMITIVE OR UNIMPROVED ROAD
- GRADED AND DRAINED ROAD
- SOIL,GRAVEL OR STONE SURFACED ROAD
- HARD SURFACED ROAD
- 4 LANE UNDIVIDED HIGHWAY
- DIVIDED HIGHWAY
- HIGHWAY WITH FRONTAGE ROADS
- FCA FULL CONTROL ACCESS
- NS NON-SYSTEM ROAD
- PROJECTED LOCATION
- INTERSECTION DISTANCE
- TRAFFIC CIRCLE
- HIGHWAY INTERCHANGE
- DETAILED HIGHWAY INTERCHANGE
- ROAD THROUGH MOUNTAIN PASS
- HIGHWAY BRIDGE
- UNDERPASS
- OVERPASS
- DRAW SPAN ON BRIDGE
- HIGHWAY TUNNEL
- FORD
- INTERSTATE HIGHWAY
- U.S. NUMBERED HIGHWAY
- N.C. NUMBERED HIGHWAY
- U.S. NUMBERED BICYCLE ROUTE
- N.C. NUMBERED BICYCLE ROUTE
- INTERSTATE INTERCHANGE NUMBER
- SECONDARY ROAD NUMBER
- UNDERGROUND CABLE
- RAILROAD,ANY NUMBER OF TRACKS USED BY SINGLE OPERATING COMPANY
- RAILROAD,ANY NUMBER OF TRACKS USED BY MORE THAN ONE OPERATION COMPANY ON SAME OR ADJACENT RIGHTS-OF-WAY
- RAILROAD STATION
- GRADE CROSSING
- UNDERPASS
- OVERPASS
- RAILROAD TUNNEL
- INSET AREA
- UNINCORPORATED CENSUS DESIGNATED PLACE
- RESERVATION OR PARK BOUNDARY
- CITY LIMIT
- COUNTY LINE
- STATE LINE
- INCORPORATED CITY OR VILLAGE, (GENERALIZED)
- FREE OR TOLL FERRY
- CANAL
- NARROW STREAM
- WIDE STREAM
- DAM WITH LOCK
- DAM
- RESERVOIR,POND,OR LAKE
- COMMUNITY AND TOWN CENTER
- COUNTY SEAT
- SCHOOL
- COLLEGE OR UNIVERSITY
- HOSPITAL
- CHURCH
- CHURCH WITH CEMETERY
- CEMETERY
- PATROL STATION
- CORRECTIONAL OR PENAL INSTN.
- HIGHWAY GARAGE OR MAINT. YARD
- HIGHWAY DIV. OR DIST. OFFICE
- WEIGHT STATION
- MONUMENT-SMALL HISTORICAL SITE
- LIGHTHOUSE
- MOUNTAIN PEAK
- REST AREA
- TRIANGULATION STATION
- COAST GUARD STATION
- MILITARY AIRFIELD
- COMMERCIAL OR MUNICIPAL FIELD
- HANGAR ON FIELD
- LANDING STRIP
- MARKED AUXILIARY FIELD

NOTE: MAP INCLUDES ONLY STATE MAINTAINED ROADS OR IMPORTANT NON-SYSTEM ROADS. MILEAGE NOT SHOWN ON FRONTAGE ROADS. ROADS SHOWN AS OF SEPT. 13, 2000.

LENOIR COUNTY

NORTH CAROLINA

PREPARED BY THE

NORTH CAROLINA DEPARTMENT OF TRANSPORTATION
DIVISION OF HIGHWAYS - GIS UNIT

IN COOPERATION WITH THE

U.S.DEPARTMENT OF TRANSPORTATION
FEDERAL HIGHWAY ADMINISTRATION

SCALE

1 0 1 2 3 4 MILES

0 0.5 1 MILE

SCALE FOR ENLARGEMENTS

10,000 FOOT GRID BASED ON NORTH CAROLINA PLANE COORDINATE SYSTEM

REVISIONS PROJECTION

SHEET 1 OF 2

COPIES OF THIS MAP ARE AVAILABLE TO THE PUBLIC AT A MINIMAL COST FROM THE DEPARTMENT OF TRANSPORTATION DIVISION OF HIGHWAYS RALEIGH, NORTH CAROLINA, 27611

REVISED
RLN 11-23-98
DOR 1-1-98
ODR 6-1-98
12-1-98
K-02-00

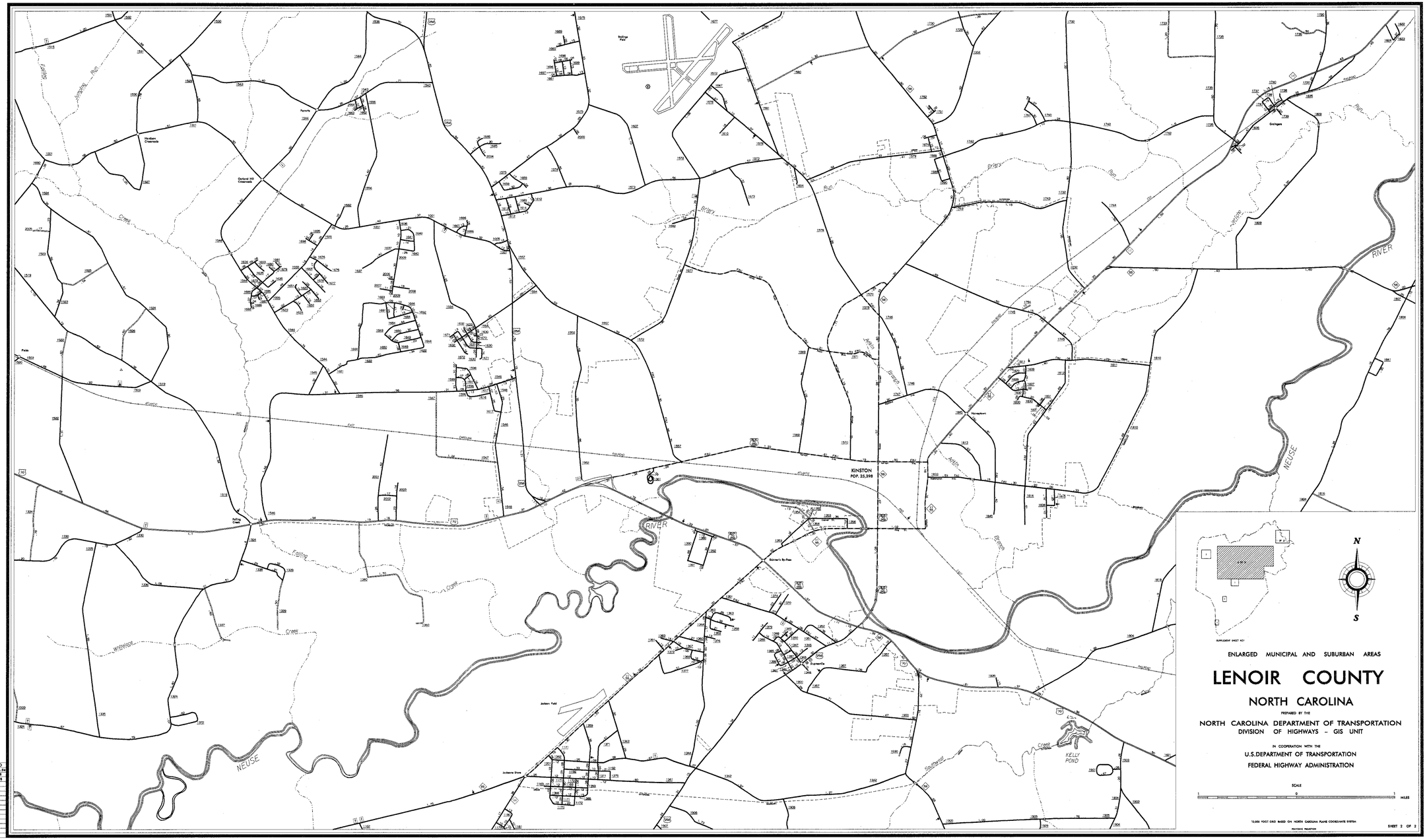

ENLARGED MUNICIPAL AND SUBURBAN AREAS

LENOIR COUNTY

NORTH CAROLINA

PREPARED BY THE

NORTH CAROLINA DEPARTMENT OF TRANSPORTATION
DIVISION OF HIGHWAYS - GIS UNIT

IN COOPERATION WITH THE

U.S. DEPARTMENT OF TRANSPORTATION
FEDERAL HIGHWAY ADMINISTRATION

SCALE

1 0 1 MILES

10,000 FOOT GRID BASED ON NORTH CAROLINA PLANE COORDINATE SYSTEM

PROJECTION

SHEET 2 OF 2

COPIES OF THIS MAP ARE AVAILABLE TO THE PUBLIC AT A NOMINAL COST. ADDRESS: MAPS, N.C. DEPARTMENT OF TRANSPORTATION DIVISION OF HIGHWAYS RALEIGH, NORTH CAROLINA, 27611

REVISED
RLN 11-23-94
DDR 1-1-98
DDR 6-1-98
12-1-98
9-13-00

LENOIR

DIVISION 2 DIRECTS LENOIR COUNTY NORTH CAROLINA 107

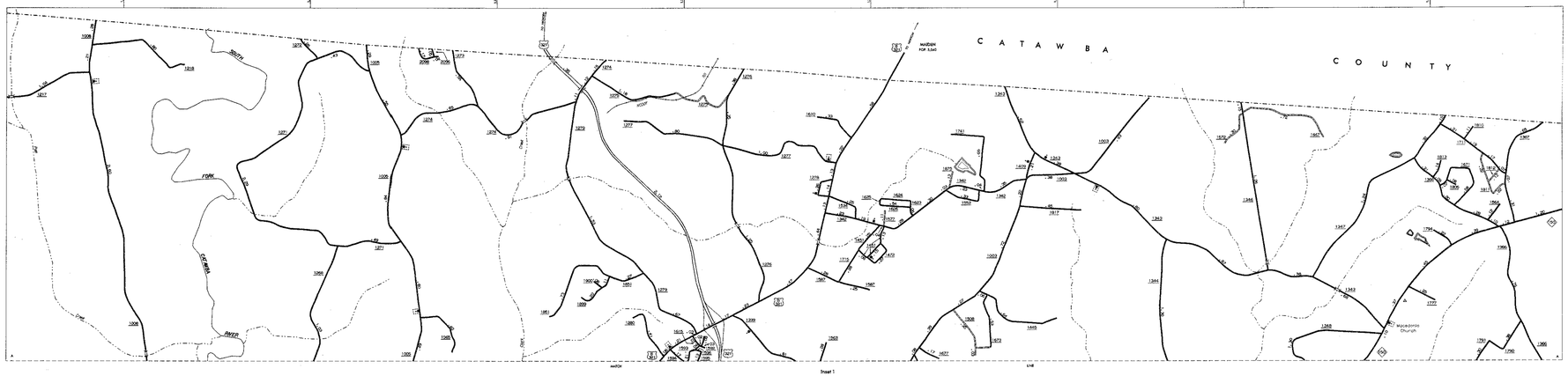

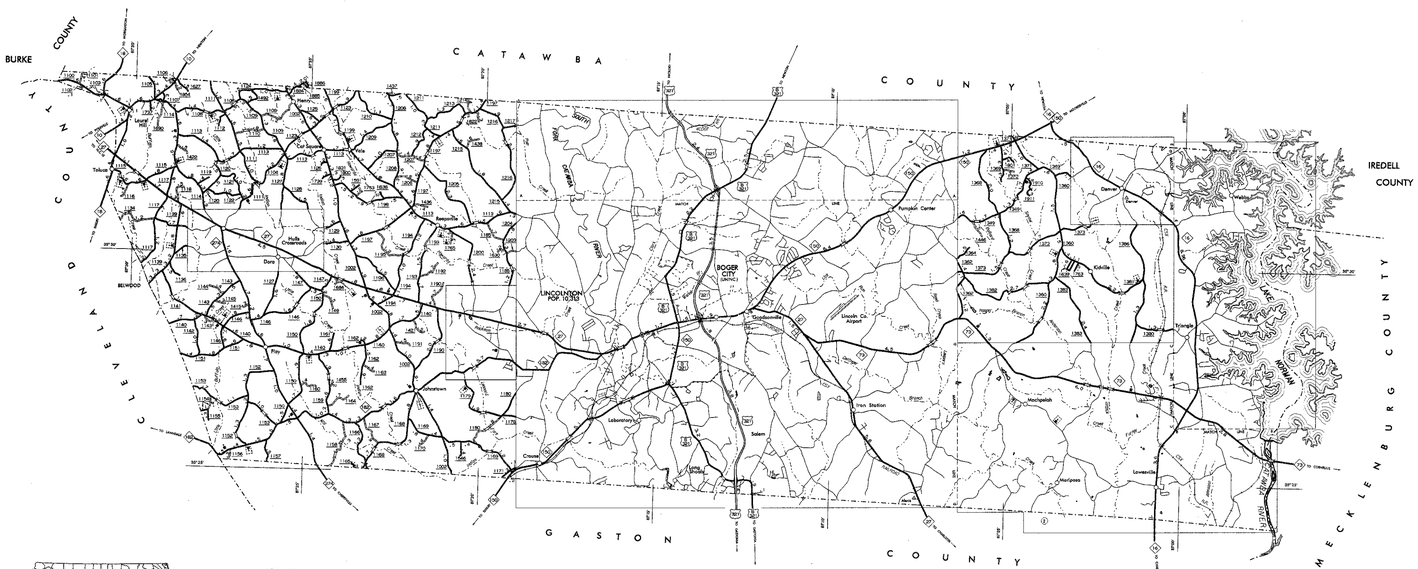



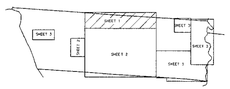



ALSO NUMBERS 1001 1008 1009 1005 , 1006

NOTE: MAP INCLUDES ONLY STATE MAINTAINED ROADS OR IMPORTANT NON-SYSTEM ROADS. MILEAGE NOT SHOWN ON FRONTAGE ROADS. ROADS SHOWN AS OF AUG. 1, 1999.



LEGEND

- PRIMITIVE OR UNIMPROVED ROAD
- GRADED AND DRAINED ROAD
- SOIL,GRAVEL OR STONE SURFACED ROAD
- HARD SURFACED ROAD
- 4 LANE UNDIVIDED HIGHWAY
- DIVIDED HIGHWAY
- HIGHWAY WITH FRONTAGE ROADS
- FULL CONTROL ACCESS
- NON-SYSTEM ROAD
- PROJECTED LOCATION
- INTERSECTION DISTANCE
- TRAFFIC CIRCLE
- HIGHWAY INTERCHANGE
- DETAILED HIGHWAY INTERCHANGE
- ROAD THROUGH MOUNTAIN PASS
- HIGHWAY BRIDGE
- UNDERPASS
- OVERPASS
- DRAW SPAN ON BRIDGE
- HIGHWAY TUNNEL
- FORD
- INTERSTATE HIGHWAY
- U.S. NUMBERED HIGHWAY
- N.C. NUMBERED HIGHWAY
- U.S. NUMBERED BICYCLE ROUTE
- N.C. NUMBERED BICYCLE ROUTE
- INTERSTATE INTERCHANGE NUMBER
- SECONDARY ROAD NUMBER
- CABLE
- RAILROAD, ANY NUMBER OF TRACKS USED BY SINGLE OPERATING COMPANY
- RAILROAD, ANY NUMBER OF TRACKS USED BY MORE THAN ONE OPERATING COMPANY ON SAME OR ADJACENT RIGHTS-OF-WAY
- RAILROAD STATION
- GRADE CROSSING
- UNDERPASS
- OVERPASS
- RAILROAD TUNNEL
- INSET AREA
- URBAN EXTENSION BOUNDARY LINE
- RESERVATION OR PARK BOUNDARY
- CITY LIMIT
- COUNTY LINE
- STATE LINE
- INCORPORATED CITY OR VILLAGE, (GENERALIZED)
- FREE OR TOLL FERRY
- CANAL
- NARROW STREAM
- WIDE STREAM
- DAM WITH LOCK
- DAM
- RESERVOIR,POND,OR LAKE
- COMMUNITY AND TOWN CENTER
- COUNTY SEAT
- SCHOOL
- COLLEGE OR UNIVERSITY
- HOSPITAL
- CHURCH
- CHURCH WITH CEMETERY
- CEMETERY
- PATROL STATION
- CORRECTIONAL OR PENAL INSTN.
- HIGHWAY GARAGE OR MAINT. YARD
- HIGHWAY DIV. OR DIST. OFFICE
- WEIGHT STATION
- MONUMENT-SMALL HISTORICAL SITE
- LIGHTHOUSE
- MOUNTAIN PEAK
- REST AREA
- TRIANGULATION STATION
- COAST GUARD STATION
- MILITARY AIRFIELD
- COMMERCIAL OR MUNICIPAL FIELD
- HANGAR ON FIELD
- LANDING STRIP
- MARKED AUXILIARY FIELD

LINCOLN COUNTY

NORTH CAROLINA

PREPARED BY THE

NORTH CAROLINA DEPARTMENT OF TRANSPORTATION
DIVISION OF HIGHWAYS - GIS UNIT

IN COOPERATION WITH THE

U.S.DEPARTMENT OF TRANSPORTATION
FEDERAL HIGHWAY ADMINISTRATION

SCALE

1 0 1 2 3 4 MILES

0 0.5 1 MILE

SCALE FOR ENLARGEMENTS

10,000 FOOT GRID BASED ON NORTH CAROLINA PLANE COORDINATE SYSTEM

PROJECTION PROJECTION

SHEET 1 OF 3

COPIES OF THIS MAP ARE AVAILABLE TO THE PUBLIC AT A NOMINAL COST FROM: MAPS, N.C. DEPARTMENT OF TRANSPORTATION 1 SOUTH WILMINGTON STREET RALEIGH, NORTH CAROLINA, 27611

REVISED
TN 02990
ER 0-2-2
JDH 8/99

LINCOLN



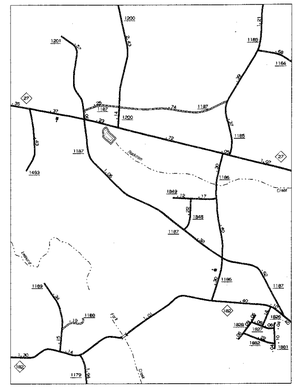

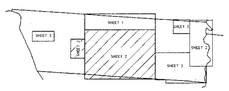

N

S

ENLARGED MUNICIPAL AND SUBURBAN AREAS

LINCOLN COUNTY

NORTH CAROLINA

PREPARED BY THE

NORTH CAROLINA DEPARTMENT OF TRANSPORTATION
DIVISION OF HIGHWAYS – GIS UNIT

IN COOPERATION WITH THE

U.S.DEPARTMENT OF TRANSPORTATION
FEDERAL HIGHWAY ADMINISTRATION

SCALE

1 0 1 MILES

SHEET 2 OF 3

COPIES OF THIS MAP ARE AVAILABLE TO THE PUBLIC AT A NOMINAL COST.
NORTH CAROLINA DEPARTMENT OF TRANSPORTATION
DIVISION OF HIGHWAYS
RALEIGH, NORTH CAROLINA, 27611

REVISED
TN 8/1996
ER 1-1-99
JDH 8/1/99

LINCOLN

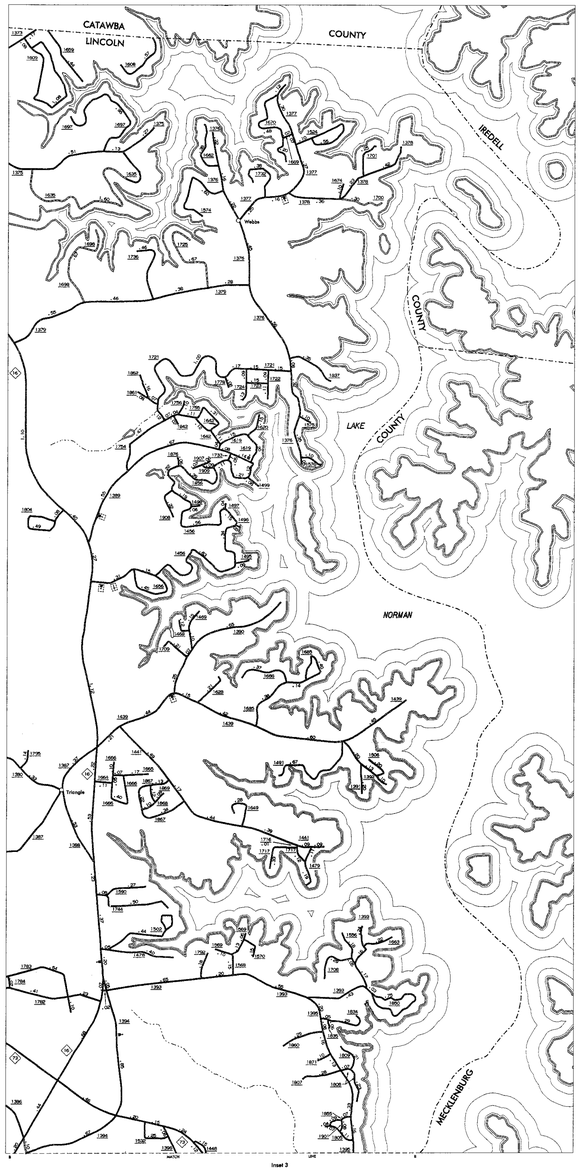

Inset 3

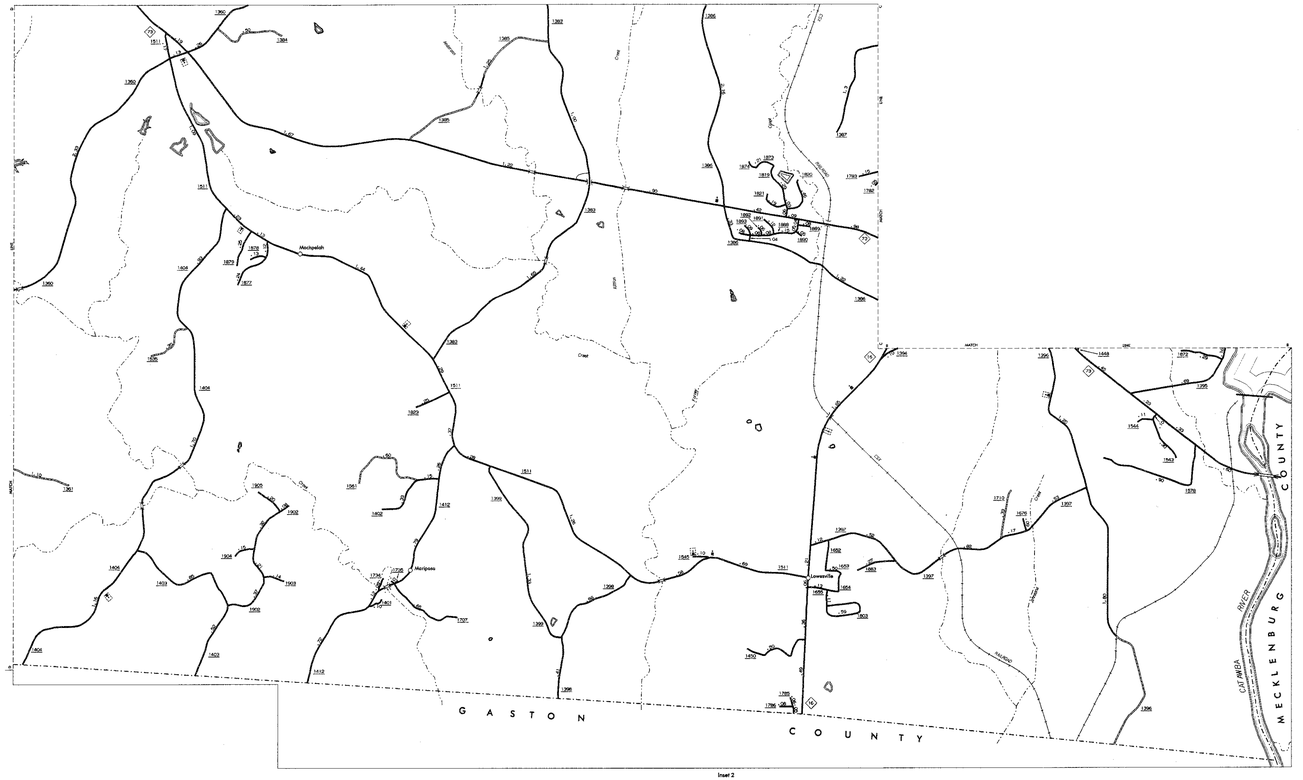

Inset 2

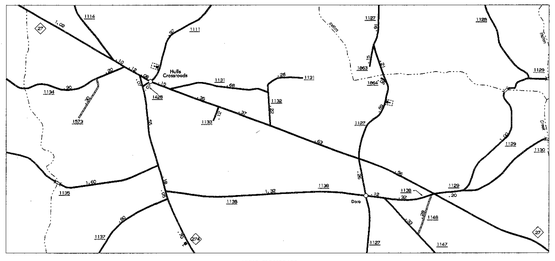

HULLS CROSSROADS

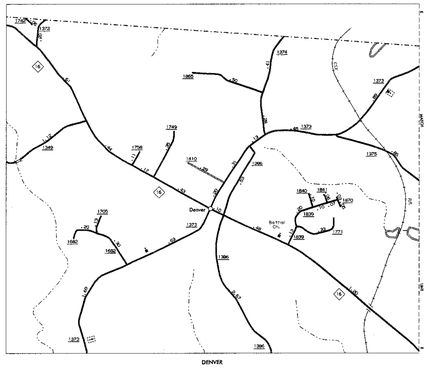

DENVER

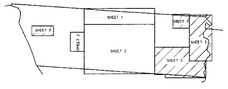



ENLARGED MUNICIPAL AND SUBURBAN AREAS

LINCOLN COUNTY

NORTH CAROLINA

PREPARED BY THE

NORTH CAROLINA DEPARTMENT OF TRANSPORTATION
DIVISION OF HIGHWAYS - GIS UNIT

IN COOPERATION WITH THE

U.S.DEPARTMENT OF TRANSPORTATION
FEDERAL HIGHWAY ADMINISTRATION

SCALE

1 0 1 MILES

MERCATOR PROJECTION

3 OF 3

COPIES OF THIS MAP ARE AVAILABLE TO THE PUBLIC AT A NOMINAL COST.
ADDRESS: MAPS, N.C. DEPARTMENT OF TRANSPORTATION
DIVISION OF HIGHWAYS
RALEIGH, NORTH CAROLINA, 27611

REVISED
TH 8/29/96
ER 1-1-99
JOH 8/1/99

LINCOLN SUP. 3

DIVISION 10 DISTRICT 1 LINCOLN COUNTY NORTH CAROLINA 109

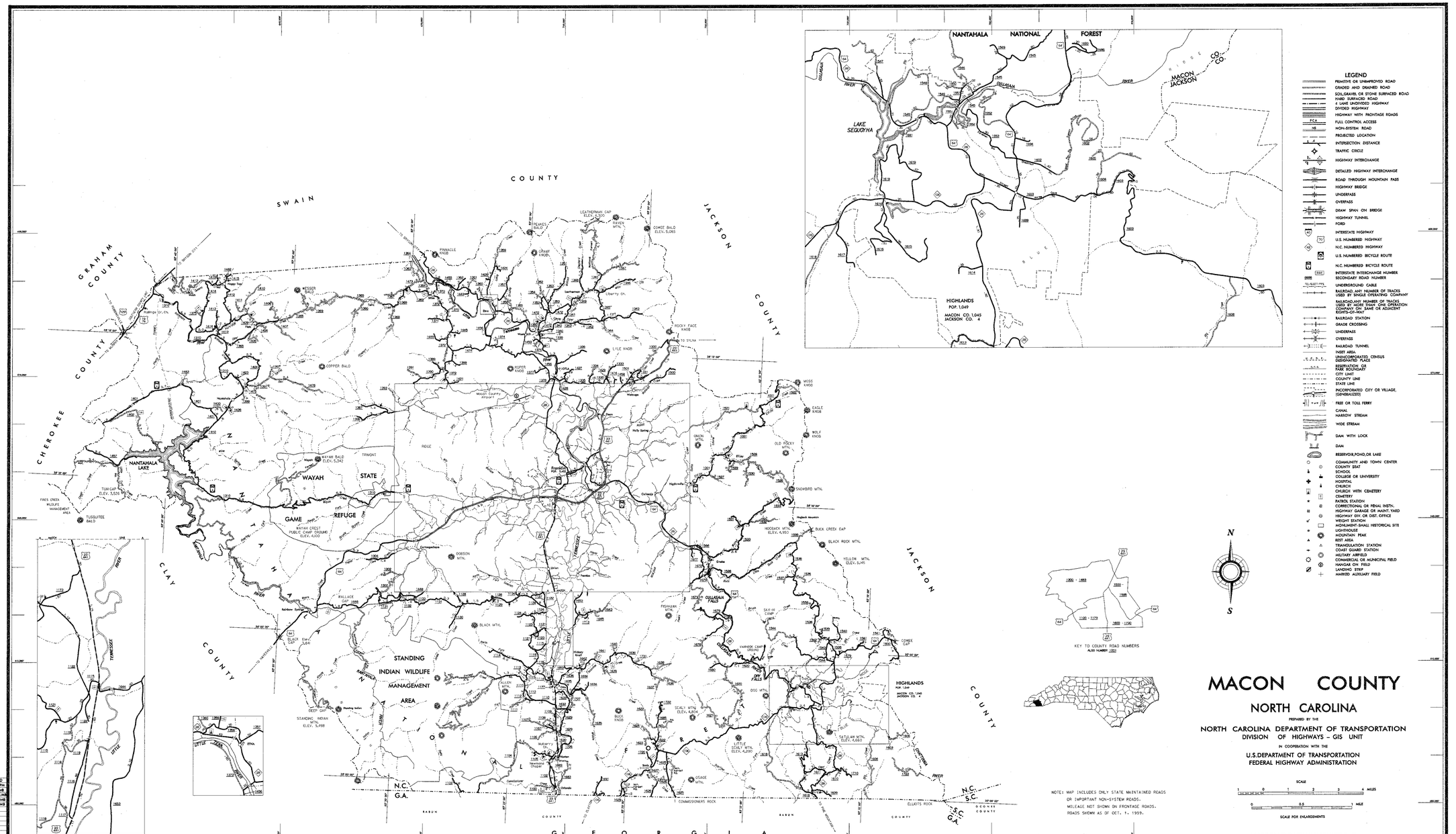

MACON COUNTY

NORTH CAROLINA

PREPARED BY THE

NORTH CAROLINA DEPARTMENT OF TRANSPORTATION
DIVISION OF HIGHWAYS - GIS UNIT

IN COOPERATION WITH THE

U.S.DEPARTMENT OF TRANSPORTATION
FEDERAL HIGHWAY ADMINISTRATION

COPIES OF THIS MAP ARE AVAILABLE FROM THE FOLLOWING ADDRESS:
MAIL N.C. DEPARTMENT OF TRANSPORTATION
DIVISION OF HIGHWAYS
RALEIGH, NORTH CAROLINA 27611

REVISED
2-1-96 CPM
7-1-97 JMB
10-22-97 JMB
3-15-99 JMB
10-1-99 JMB

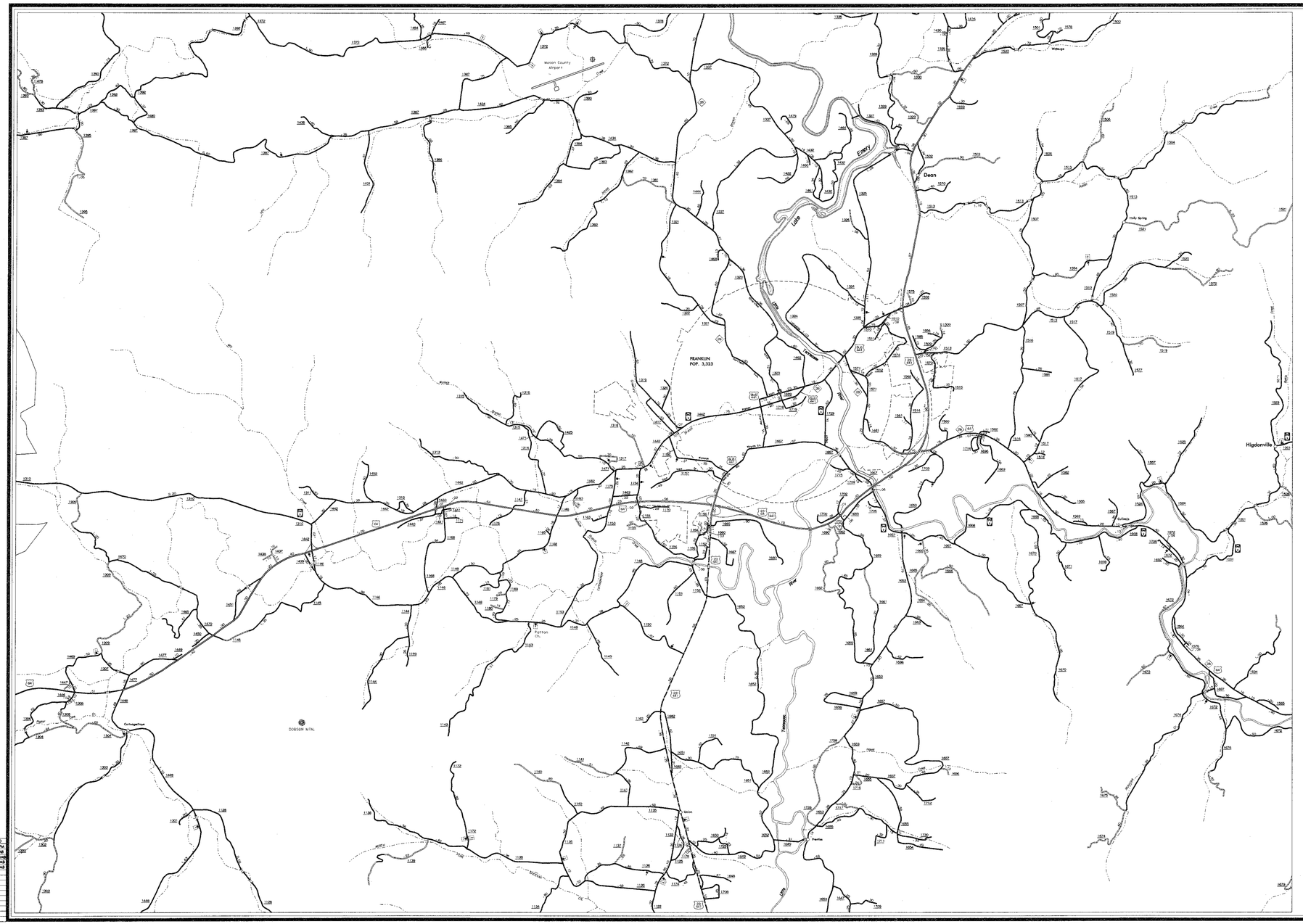
FRANKLIN
POP. 3,323
Dean
Higdonville
Union
Patton Ck.
DOBSON MTN.
Nelson County Airport
Tennessee
Little
Cartoogechaye
Wallace
Holly Spring
Cullowhee
Tessentee
Tessentee Cr.
Tessentee Cr.
Tessentee Cr.

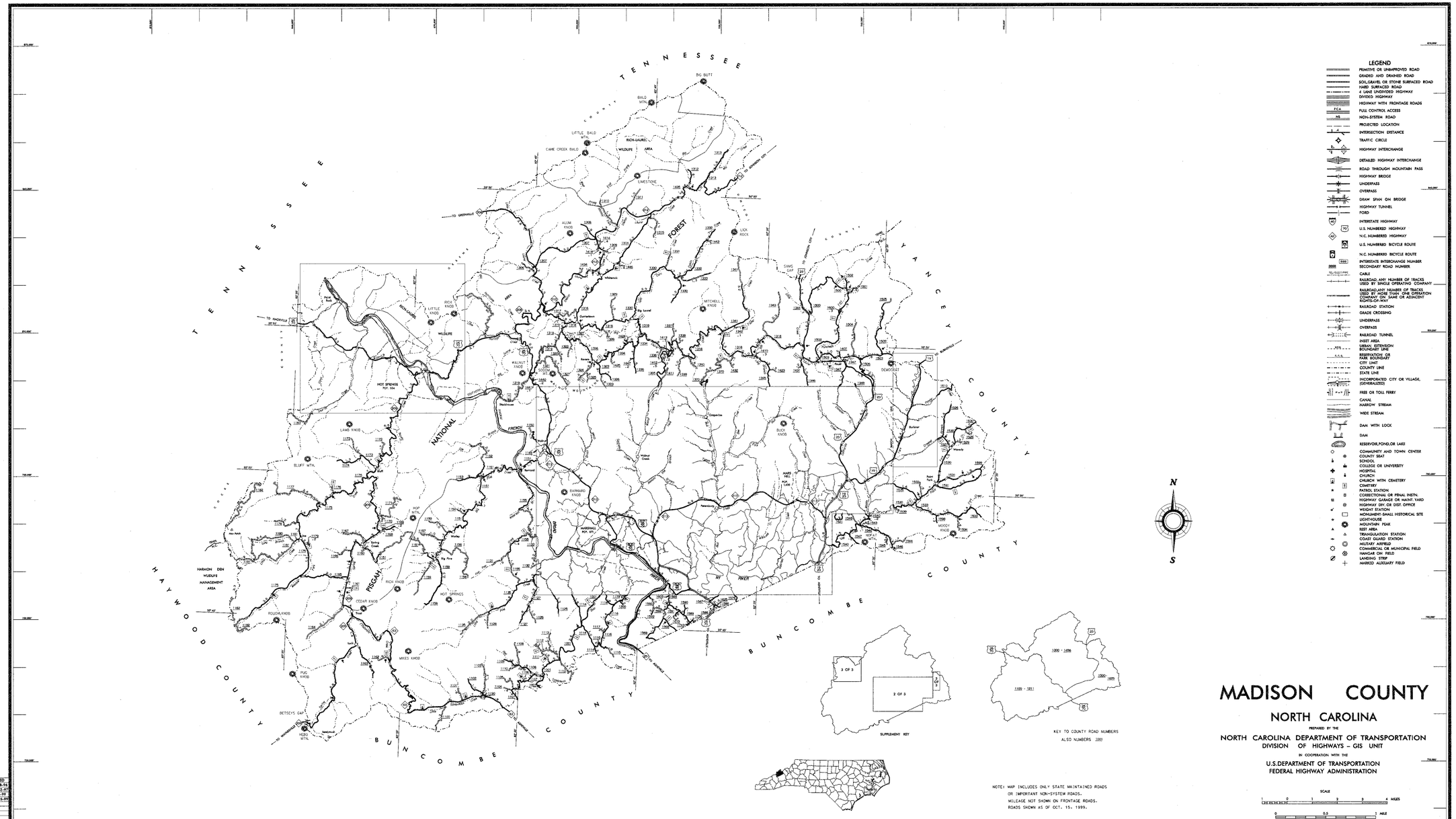
TENNESSEE
HAYWOOD COUNTY
BUNCOMBE COUNTY
YANCEY COUNTY
MADISON COUNTY
NATIONAL FOREST
PISGAH
FRENCH BROAD RIVER
BIG BUTT
BALD MTN.
LITTLE BALD MTN.
CAME CREEK BALD
RICH-LAUREL WILDLIFE AREA
LIMESTONE
ALUM KNOB
BUCK ROCK
SAMS GAP
MITCHELL KNOB
DEMORIST
TO KNOXVILLE
TO GREENVILLE
TO ASHEVILLE
TO ROBBINSVILLE
TO MURPHY
TO WAYNESVILLE
TO HENDERSONVILLE
TO MARSHALL
TO ENKA
TO BLACK MTN.
TO BURNSVILLE
TO SPRUCE PINE
TO ASHEVILLE
HOT SPRINGS
HOT SPR. SPA
LITTLE KNOB
RICH KNOB
WILDLIFE
WALNUT KNOB
LAMB KNOB
BLUFF MTN.
HOP MTN.
HARMON DEN WILDLIFE MANAGEMENT AREA
RICH KNOB
CEDAR KNOB
ROUGH KNOB
PUG KNOB
BETSEYS GAP
HIBU MTN.
MIKES KNOB
WALNUT MTN.
BLACKSTOCK
WALNUT CREEK
BARNARD KNOB
MARSHALL HIGH SCH.
BUCK KNOB
MARS HILL COLLEGE
MARS HILL
WOLF MTN.
MOODY KNOB
Paint Rock
Paint Fork
Spring Creek
Big Laurel
Shelton Laurel Creek
Meadow Fork
Walnut Creek
Pigeon
Ivy
Patterson
Bluff
Hop
Whitley
Rice
Big Pine
Rich
Cedar
Rough
Pug
Betseys Gap
Hibu
Mikes
Walnut
Blackstock
Barnard
Marshall
Buck
Mars Hill
Wolf
Moody
Paint
Spring
Big Laurel
Shelton Laurel
Meadow
Walnut
Pigeon
Ivy
Patterson
Bluff
Hop
Whitley
Rice
Big Pine
Rich
Cedar
Rough
Pug

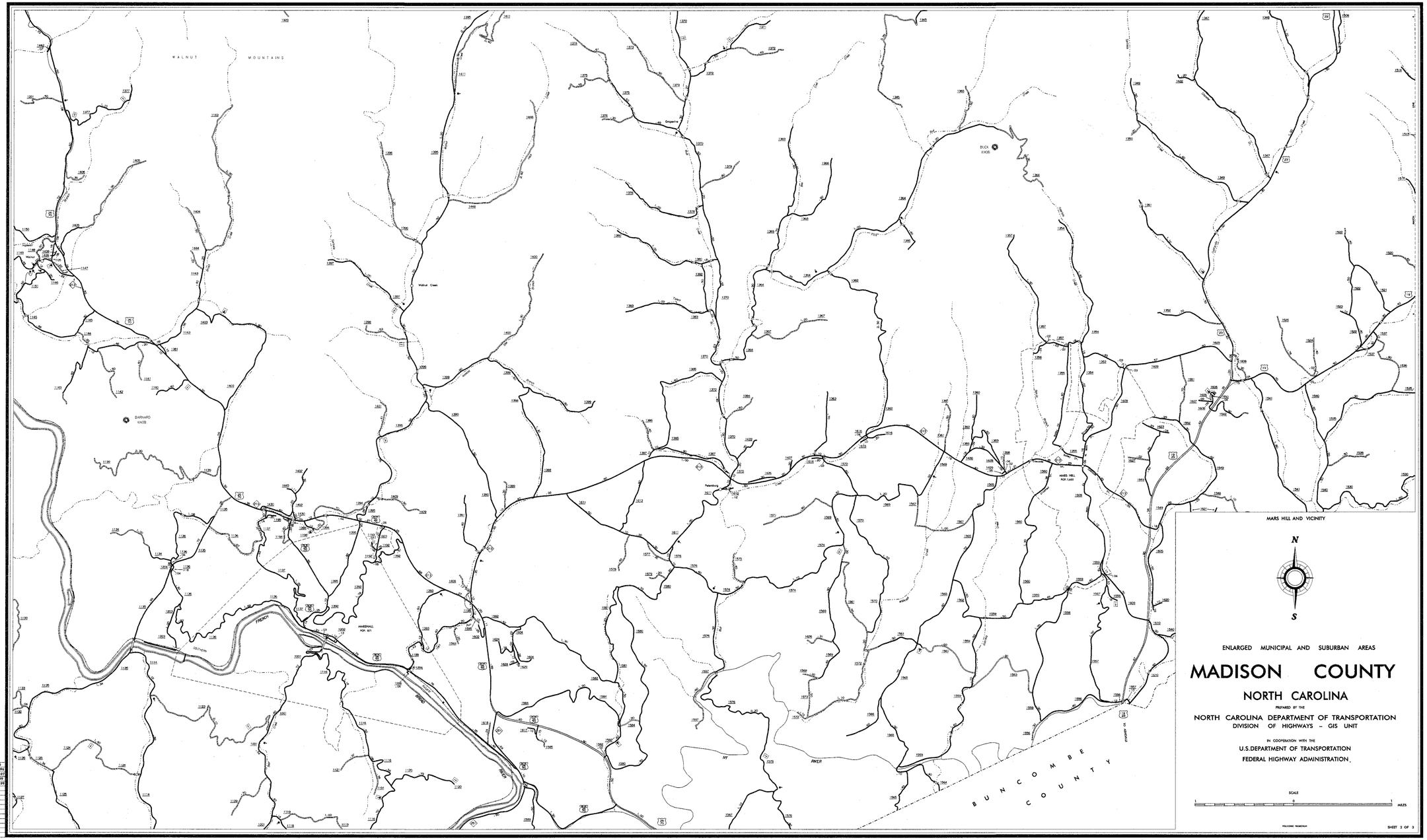

MADISON SUP. 1

COPIES OF THIS MAP ARE AVAILABLE TO THE PUBLIC AT A NOMINAL COST.
ADDRESS:
MAPS, N.C. DEPARTMENT OF TRANSPORTATION
DIVISION OF HIGHWAYS
RALEIGH, NORTH CAROLINA, 27611

REVISED
JSH 3-28-99
JMB 12-22-97
JMB 3-1-99
JMB 10-15-99

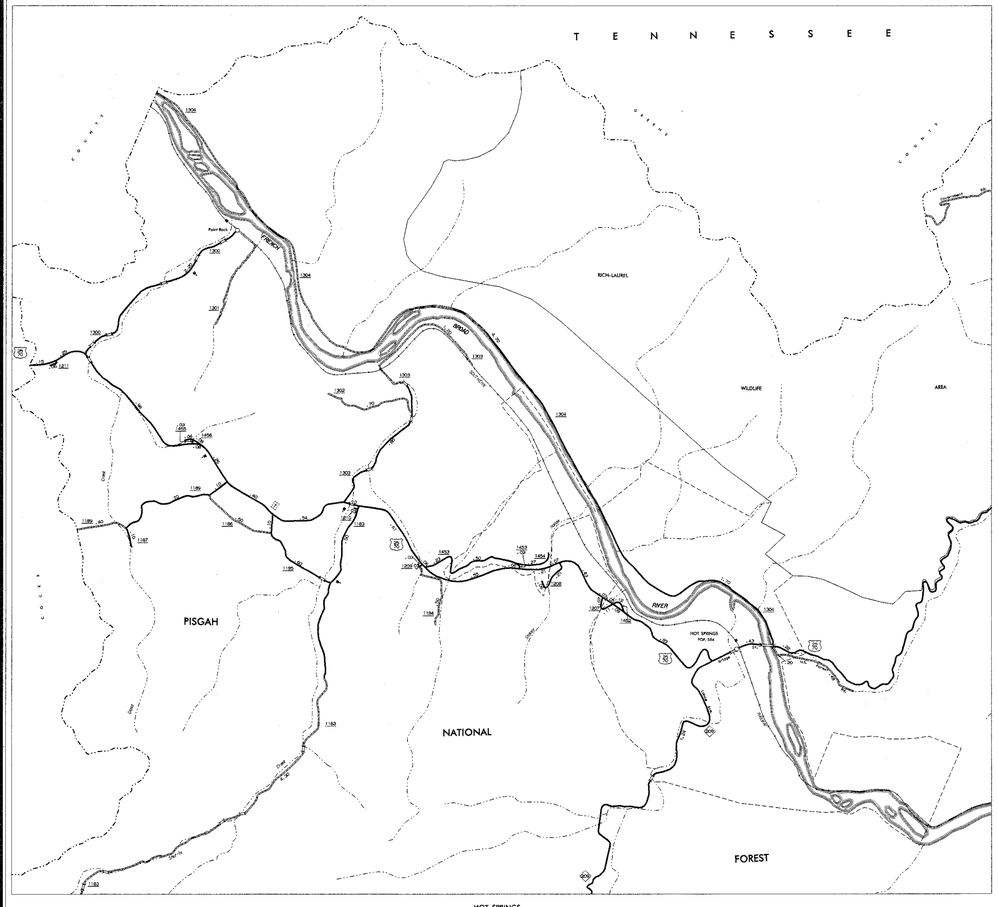

HOT SPRINGS

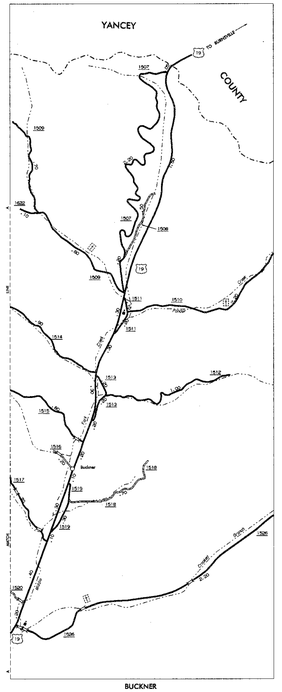

BUCKNER

ENLARGED MUNICIPAL AND SUBURBAN AREAS

MADISON COUNTY

NORTH CAROLINA

PREPARED BY THE

NORTH CAROLINA DEPARTMENT OF TRANSPORTATION
DIVISION OF HIGHWAYS - GIS UNIT

IN COOPERATION WITH THE

U.S.DEPARTMENT OF TRANSPORTATION
FEDERAL HIGHWAY ADMINISTRATION

SCALE

1 0 1 MILES

SHEET 3 OF 3

MADISON SUP. 2

COPIES OF THIS MAP ARE AVAILABLE TO THE PUBLIC AT A NOMINAL COST.
ADDRESS: MAPS, N.C. DEPARTMENT OF TRANSPORTATION
DIVISION OF HIGHWAYS
RALEIGH, NORTH CAROLINA, 27611

REVISED
JEH 3-28-96
JMB 12-22-97
JMB 3-1-99
JMB 10-15-99

DIVISION 10 DIVISION 2 MADISON COUNTY NORTH CAROLINA 115

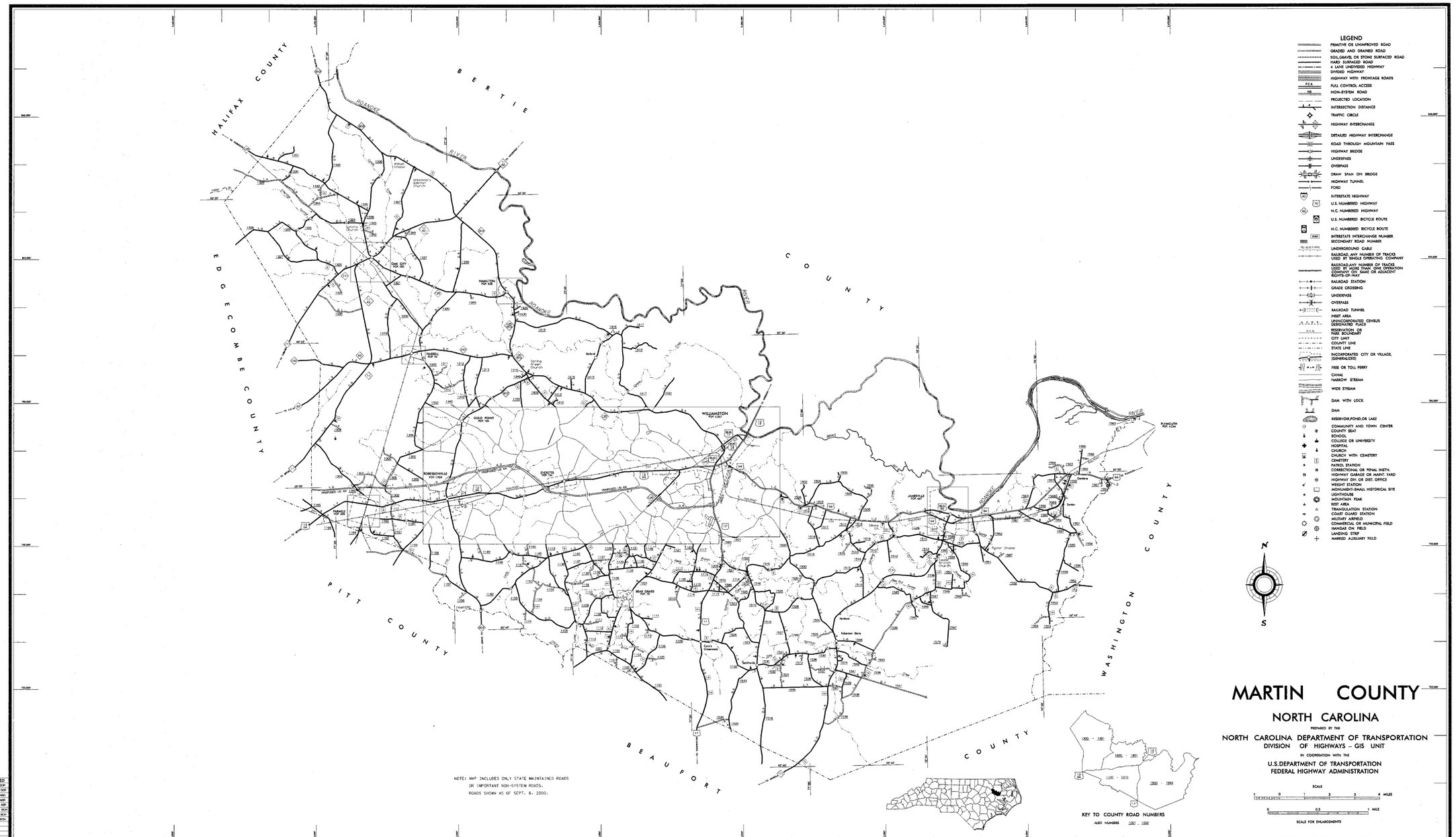
LEGEND
PRIMITIVE OR UNIMPROVED ROAD
GRADED AND DRAINED ROAD
SOIL,GRAVEL OR STONE SURFACED ROAD
HARD SURFACED ROAD
4 LANE UNDIVIDED HIGHWAY
DIVIDED HIGHWAY
HIGHWAY WITH FRONTAGE ROADS
FULL CONTROL ACCESS
NON-SYSTEM ROAD
PROJECTED LOCATION
INTERSECTION DISTANCE
TRAFFIC CIRCLE
HIGHWAY INTERCHANGE
DETAILED HIGHWAY INTERCHANGE
ROAD THROUGH MOUNTAIN PASS
HIGHWAY BRIDGE
UNDERPASS
OVERPASS
DRAW SPAN ON BRIDGE
HIGHWAY TUNNEL
FORD
INTERSTATE HIGHWAY
U.S. NUMBERED HIGHWAY
N.C. NUMBERED HIGHWAY
U.S. NUMBERED BICYCLE ROUTE
N.C. NUMBERED BICYCLE ROUTE
INTERSTATE INTERCHANGE NUMBER
SECONDARY ROAD NUMBER
UNDERGROUND CABLE
RAILROAD, ANY NUMBER OF TRACKS USED BY SINGLE OPERATING COMPANY
RAILROAD, ANY NUMBER OF TRACKS USED BY MORE THAN ONE OPERATION COMPANY ON SAME OR ADJACENT ROUTE-OF-WAY
RAILROAD STATION
GRADE CROSSING
UNDERPASS
OVERPASS
RAILROAD TUNNEL
INSET AREA
UNINCORPORATED CENSUS DESIGNATED PLACE
RESERVATION OR PARK BOUNDARY
CITY LIMIT
COUNTY LINE
STATE LINE
INCORPORATED CITY OR VILLAGE, (GENERALIZED)
FREE OR TOLL FERRY
CANAL
NARROW STREAM
WIDE STREAM
DAM WITH LOCK
DAM
RESERVOIR,POND,OR LAKE
COMMUNITY AND TOWN CENTER
COUNTY SEAT
SCHOOL
COLLEGE OR UNIVERSITY
HOSPITAL
CHURCH
CHURCH WITH CEMETERY
CEMETERY
PATROL STATION
CORRECTIONAL OR PENAL INSTN.
HIGHWAY GARAGE OR MAINT. YARD
HIGHWAY DIV. OR DIST. OFFICE
WEIGHT STATION
MONUMENT-SMALL HISTORICAL SITE
LIGHTHOUSE
MOUNTAIN PEAK
REST AREA
TRIANGULATION STATION
COAST GUARD STATION
MILITARY AIRFIELD
COMMERCIAL OR MUNICIPAL FIELD
HANGAR ON FIELD
LANDING STRIP
MARKED AUXILIARY FIELD
HALIFAX COUNTY
BERTIE COUNTY
EDGECOMBE COUNTY
PITT COUNTY
BEAUFORT COUNTY
WASHINGTON COUNTY
ROANOKE RIVER
WILLIAMSTON
OAK CITY
HAMILTON
HASSELL
GOLD POINT
BOBERSONVILLE
EVERETTS
PARMELE
BEAR GRASS
JAMESVILLE
PLYMOUTH
Robertson Store
Sunbeam
Cory's Crossroads
Bellard
Oakley
Dardenne
Poplar Chapel
N
S
NOTE: MAP INCLUDES ONLY STATE MAINTAINED ROADS OR IMPORTANT NON-SYSTEM ROADS.
ROADS SHOWN AS OF SEPT. 8, 2000.
KEY TO COUNTY ROAD NUMBERS
ALSO NUMBERS 1001 - 1002
MARTIN COUNTY
NORTH CAROLINA
PREPARED BY THE
NORTH CAROLINA DEPARTMENT OF TRANSPORTATION
DIVISION OF HIGHWAYS - GIS UNIT
IN COOPERATION WITH THE
U.S.DEPARTMENT OF TRANSPORTATION
FEDERAL HIGHWAY ADMINISTRATION
SCALE
1 0 1 2 3 4 MILES
0 0.5 1 MILE
SCALE FOR ENLARGEMENTS
10,000 FOOT GRID BASED ON NORTH CAROLINA PLANE COORDINATE SYSTEM
POLYCONIC PROJECTION
SHEET 1 OF 2
REVISED
1-1-95 DDR
10-1-97 DDR
3-6-98 RDH
7-6-98 RDH
12-1-98 RDH
10-25-99 BCH
6-29-00 BCH
9-8-00 BCH
MARTIN
COPIES OF THIS MAP ARE AVAILABLE TO THE PUBLIC AT A NOMINAL COST.
ADDRESS: MAPS, N.C. DEPARTMENT OF TRANSPORTATION DIVISION OF HIGHWAYS RALEIGH, NORTH CAROLINA, 27611
DIVISION 1 DISTRICTS MARTIN COUNTY NORTH CAROLINA 117

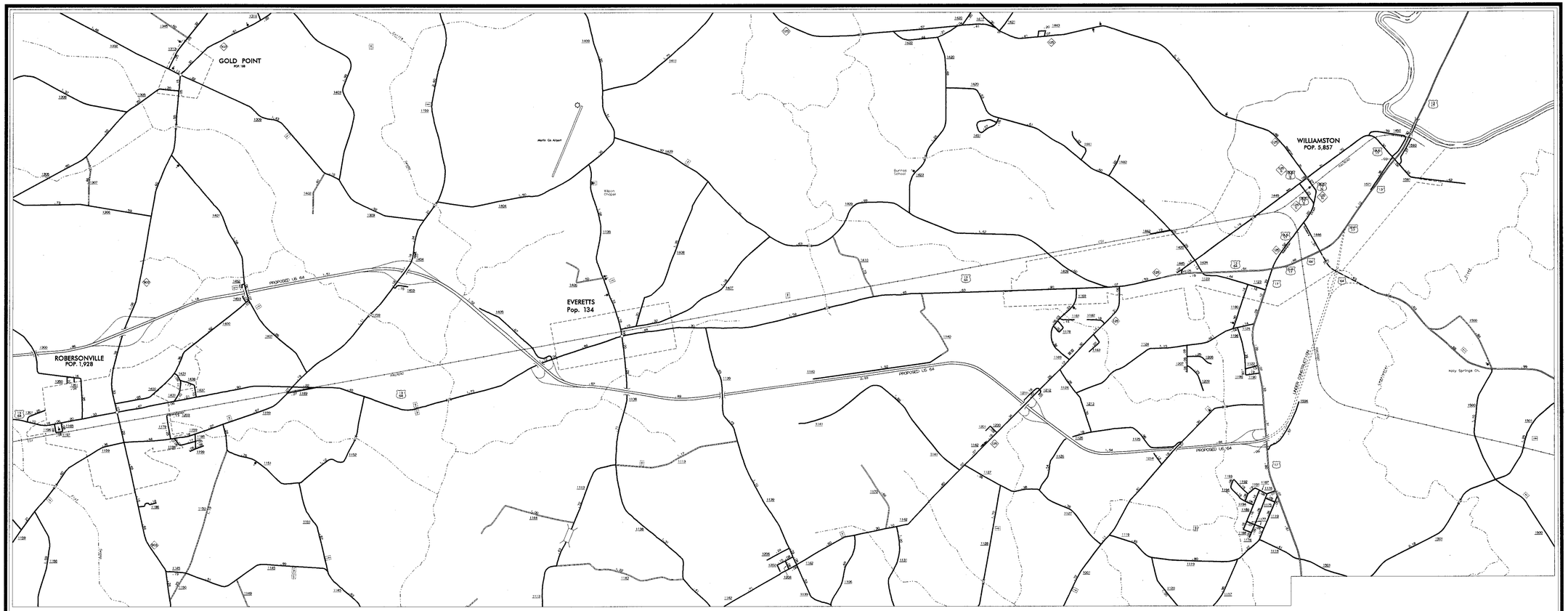

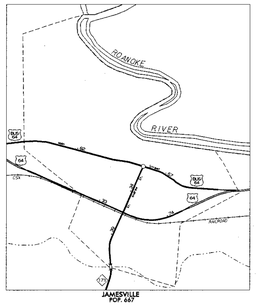

JAMESVILLE
POP. 667

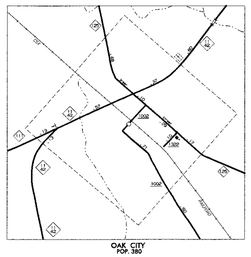

OAK CITY
POP. 380



PARMELE
POP. 308



HAMILTON
POP. 538

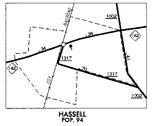

HASSELL
POP. 94



BEAR GRASS
POP. 76



ENLARGED MUNICIPAL AND SUBURBAN AREAS

MARTIN COUNTY

NORTH CAROLINA

PREPARED BY THE

NORTH CAROLINA DEPARTMENT OF TRANSPORTATION
DIVISION OF HIGHWAYS - GIS UNIT

IN COOPERATION WITH THE

U.S. DEPARTMENT OF TRANSPORTATION
FEDERAL HIGHWAY ADMINISTRATION

SCALE

1 0 1 MILES

10,000 FOOT GRID BASED ON NORTH CAROLINA PLANE COORDINATE SYSTEM

PRINCIPAL MERIDIAN

SHEET 2 OF 2

COPIES OF THIS MAP ARE AVAILABLE TO THE PUBLIC AT A NOMINAL COST. ADDRESS: MAPS, N.C. DEPARTMENT OF TRANSPORTATION DIVISION OF HIGHWAYS BALESTON, NORTH CAROLINA, 27201

REVISED
12-19-94 DDR
10-1-97 DDR
3-5-98 ABR
7-6-98 ABR
12-1-99 ABR
10-25-99 BOH
9-6-00 BOH

MARTIN SUPP. 1

DIVISION 1 DISTRICT 2 MARTIN COUNTY NORTH CAROLINA 117

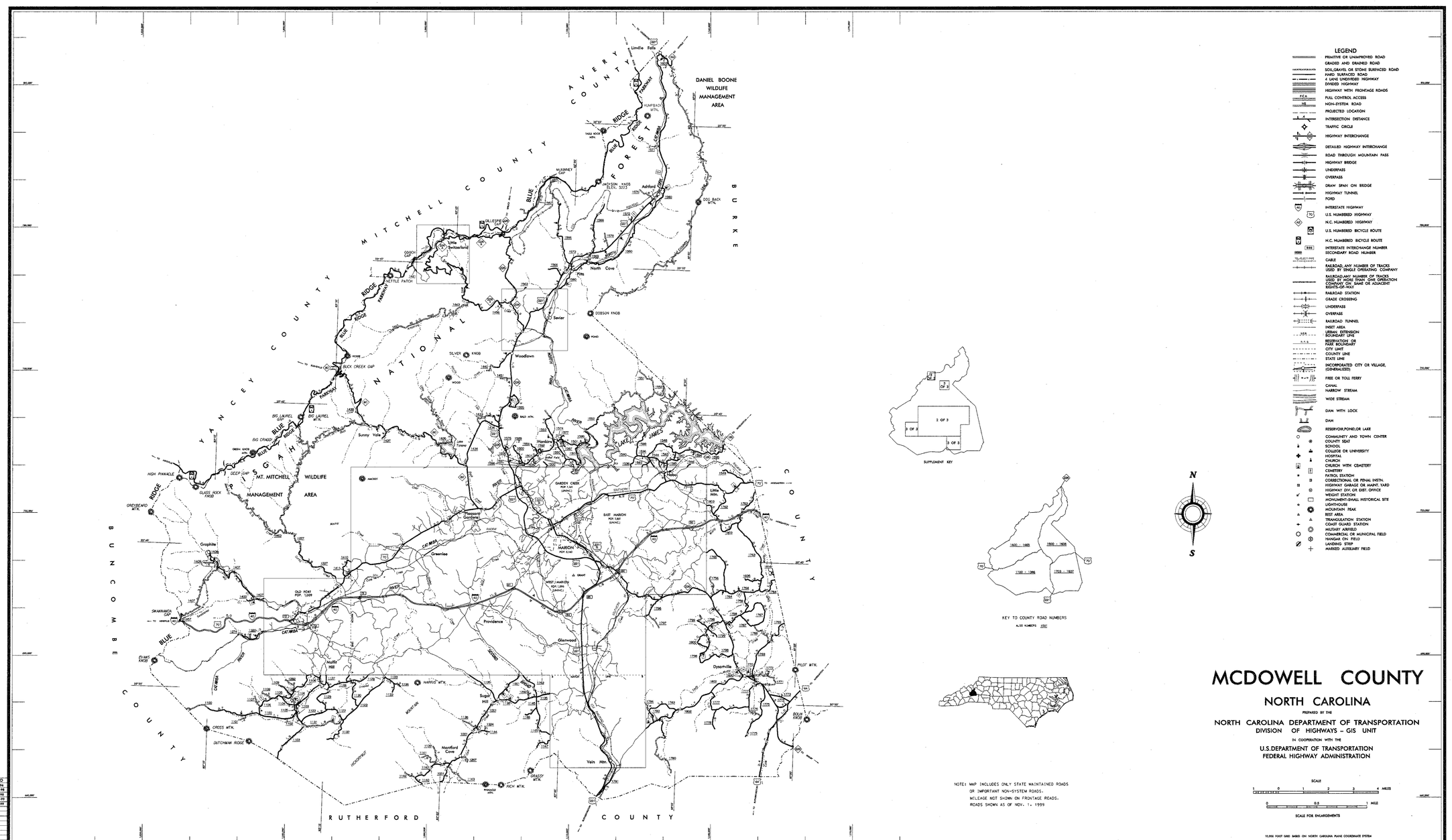

LEGEND

- PRIMITIVE OR UNIMPROVED ROAD
- GRADED AND DRAINED ROAD
- SOIL,GRAVEL OR STONE SURFACED ROAD
- HARD SURFACED ROAD
- 4 LANE UNDIVIDED HIGHWAY
- DIVIDED HIGHWAY
- HIGHWAY WITH FRONTAGE ROADS
- F.C.A. FULL CONTROL ACCESS
- NON-SYSTEM ROAD
- PROJECTED LOCATION
- INTERSECTION DISTANCE
- TRAFFIC CIRCLE
- HIGHWAY INTERCHANGE
- DETAILED HIGHWAY INTERCHANGE
- ROAD THROUGH MOUNTAIN PASS
- HIGHWAY BRIDGE
- UNDERPASS
- OVERPASS
- DRAW SPAN ON BRIDGE
- HIGHWAY TUNNEL
- FORD
- INTERSTATE HIGHWAY
- U.S. NUMBERED HIGHWAY
- N.C. NUMBERED HIGHWAY
- U.S. NUMBERED BICYCLE ROUTE
- N.C. NUMBERED BICYCLE ROUTE
- INTERSTATE INTERCHANGE NUMBER
- SECONDARY ROAD NUMBER
- CABLE
- RAILROAD,ANY NUMBER OF TRACKS USED BY SINGLE OPERATING COMPANY
- RAILROAD,ANY NUMBER OF TRACKS USED BY MORE THAN ONE OPERATION COMPANY ON SAME OR ADJACENT RIGHTS-OF-WAY
- RAILROAD STATION
- GRADE CROSSING
- UNDERPASS
- OVERPASS
- RAILROAD TUNNEL
- INSET AREA
- URBAN EXTENSION BOUNDARY LINE
- RESERVATION OR PARK BOUNDARY
- CITY LIMIT
- COUNTY LINE
- STATE LINE
- INCORPORATED CITY OR VILLAGE, (GENERALIZED)
- FREE OR TOLL FERRY
- CANAL
- NARROW STREAM
- WIDE STREAM
- DAM WITH LOCK
- DAM
- RESERVOIR,POND,OR LAKE
- COMMUNITY AND TOWN CENTER
- COUNTY SEAT
- SCHOOL
- COLLEGE OR UNIVERSITY
- HOSPITAL
- CHURCH
- CHURCH WITH CEMETERY
- CEMETERY
- PATROL STATION
- CORRECTIONAL OR PENAL INSTN.
- HIGHWAY GARAGE OR MAINT. YARD
- HIGHWAY DIV. OR DIST. OFFICE
- WEIGHT STATION
- MONUMENT-SMALL HISTORICAL SITE
- LIGHTHOUSE
- MOUNTAIN PEAK
- REST AREA
- TRIANGULATION STATION
- COAST GUARD STATION
- MILITARY AIRFIELD
- COMMERCIAL OR MUNICIPAL FIELD
- HANGAR ON FIELD
- LANDING STRIP
- MARKED AUXILIARY FIELD

SUPPLEMENT KEY

KEY TO COUNTY ROAD NUMBERS

ALSO NUMBERS 2001

NOTE: MAP INCLUDES ONLY STATE MAINTAINED ROADS OR IMPORTANT NON-SYSTEM ROADS. MILEAGE NOT SHOWN ON FRONTAGE ROADS. ROADS SHOWN AS OF NOV. 1, 1999

MCDOWELL COUNTY

NORTH CAROLINA

PREPARED BY THE

NORTH CAROLINA DEPARTMENT OF TRANSPORTATION
DIVISION OF HIGHWAYS - GIS UNIT

IN COOPERATION WITH THE

U.S.DEPARTMENT OF TRANSPORTATION
FEDERAL HIGHWAY ADMINISTRATION

SCALE

1 0 1 2 3 4 MILES

0 0.5 0 1 MILE

SCALE FOR ENLARGEMENTS

10,000 FOOT GRID BASED ON NORTH CAROLINA PLANE COORDINATE SYSTEM

PROJECTION: MERCATOR

SHEET 1 OF 3

COPIES OF THIS MAP ARE AVAILABLE FOR A NOMINAL CHARGE FROM:
MAPS, N.C. DEPARTMENT OF TRANSPORTATION
DIVISION OF HIGHWAYS
RALEIGH, NORTH CAROLINA 27611
ADDRESS:

REVISED
BCH 1-1-96
JMB 1-29-98
JMB 8-1-98
JMB 4-15-99
JMB 11-1-99

MCDOWELL

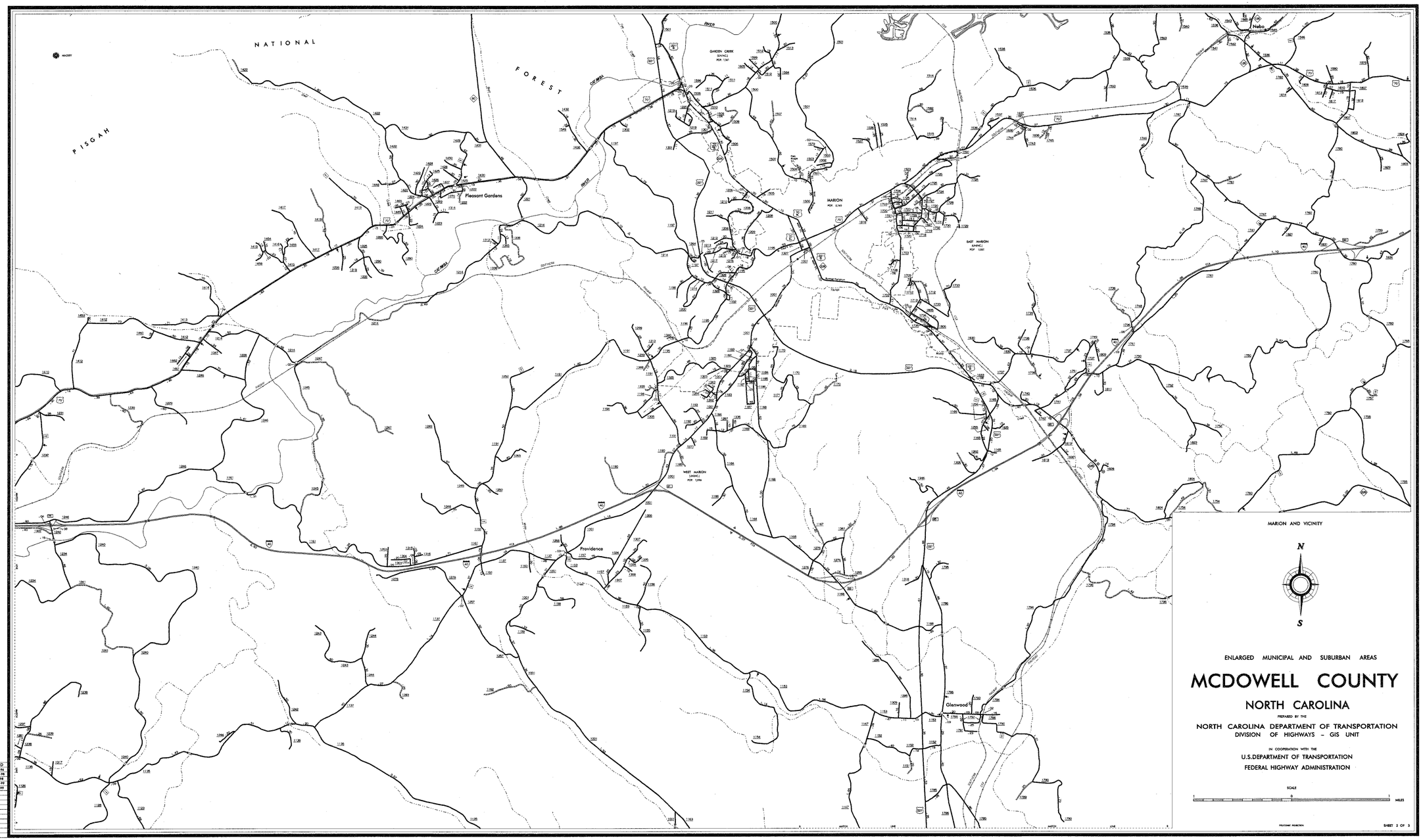

MC DOWELL SUP 1

COPIES OF THIS MAP ARE AVAILABLE TO THE PUBLIC AT A NOMINAL COST.
ADDRESS: MAPS, N.C. DEPARTMENT OF TRANSPORTATION
DIVISION OF HIGHWAYS
RALEIGH, NORTH CAROLINA, 27611

REVISED
BCH 1-1-98
JMB 1-29-98
JMB 9-1-98
JMB 4-15-99
JMB 11-1-99

DIVISION 13 DISTRICT 1 MCDOWELL COUNTY NORTH CAROLINA 111

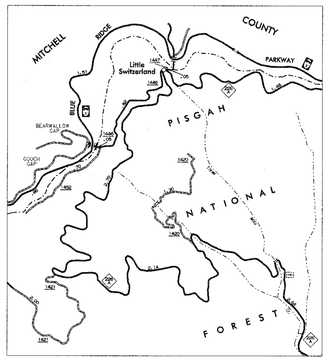

LITTLE SWITZERLAND

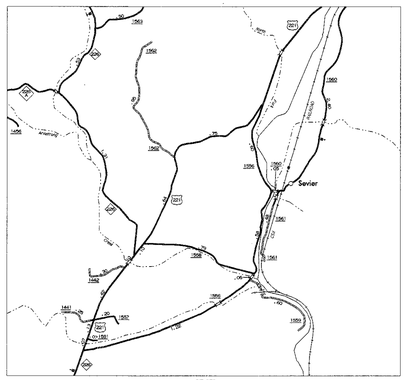

SEVIER

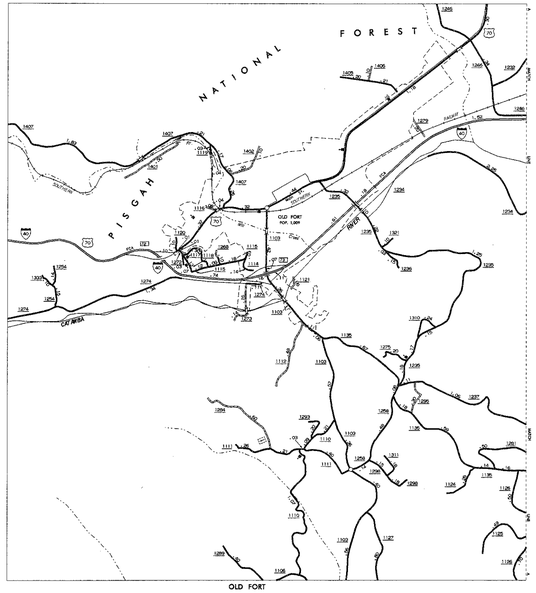

OLD FORT

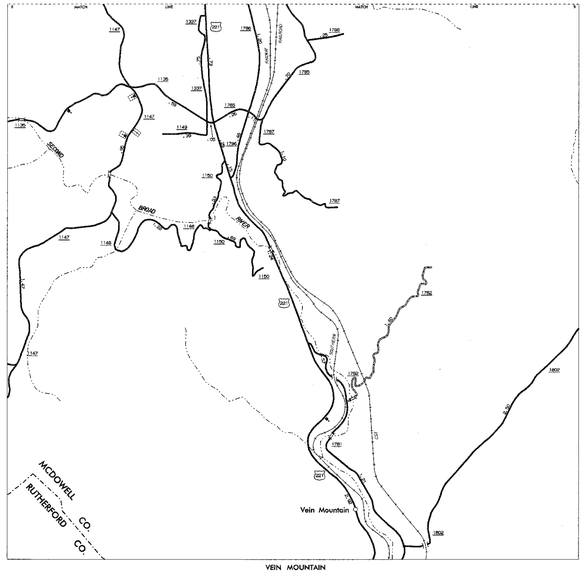

VEIN MOUNTAIN



ENLARGED MUNICIPAL AND SUBURBAN AREAS

MCDOWELL COUNTY

NORTH CAROLINA

PREPARED BY THE

NORTH CAROLINA DEPARTMENT OF TRANSPORTATION
DIVISION OF HIGHWAYS - GIS UNIT

IN COOPERATION WITH THE

U.S.DEPARTMENT OF TRANSPORTATION
FEDERAL HIGHWAY ADMINISTRATION

SCALE

1 0 1 MILES

POLYCONIC PROJECTION

SHEET 3 OF 3

COPIES OF THIS MAP ARE AVAILABLE TO THE PUBLIC AT A NOMINAL COST ADDRESS: MAIL TO C. DEPARTMENT OF TRANSPORTATION DIVISION OF HIGHWAYS RALEIGH, NORTH CAROLINA, 27611

REVISED
ROW 3-5-96
JMD 1-29-98
JMD 9-4-98
JMD 4-12-99
JMD 11-1-99

MCDOWELL SHT 3

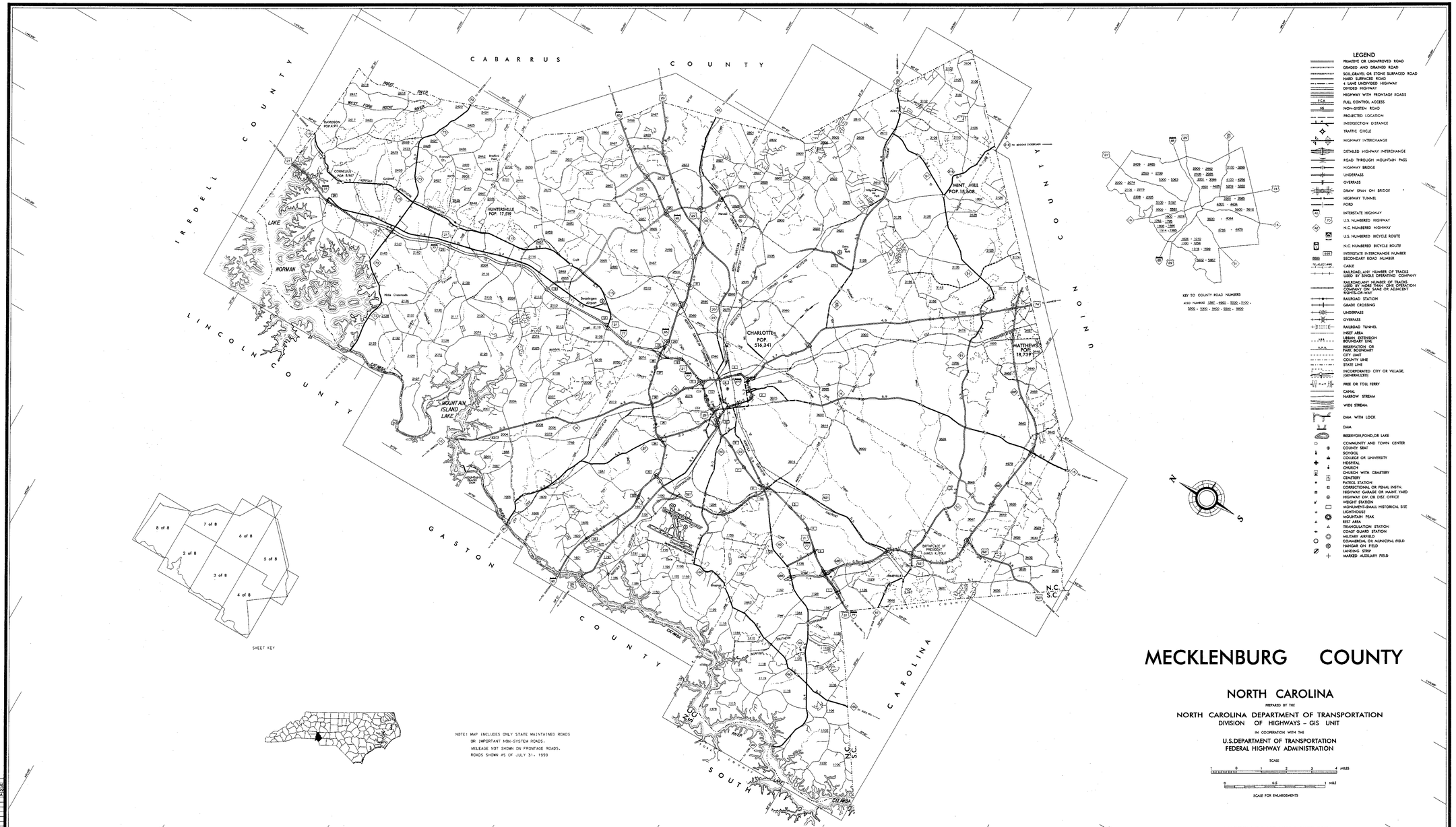

MECKLENBURG COUNTY

NORTH CAROLINA

PREPARED BY THE

NORTH CAROLINA DEPARTMENT OF TRANSPORTATION
DIVISION OF HIGHWAYS – GIS UNIT

IN COOPERATION WITH THE

U.S. DEPARTMENT OF TRANSPORTATION
FEDERAL HIGHWAY ADMINISTRATION

SCALE

1 0 1 2 3 4 MILES

0 0.5 1 MILE

SCALE FOR ENLARGEMENTS

10,000 FOOT GRID BASED ON NORTH CAROLINA PLANE COORDINATE SYSTEM

PROJECTION: MERCATOR

SHEET 1 OF 8

LEGEND

- PRIMITIVE OR UNIMPROVED ROAD
- GRADED AND DRAINED ROAD
- SOIL,GRAVEL OR STONE SURFACED ROAD
- HARD SURFACED ROAD
- 4 LANE UNDIVIDED HIGHWAY
- DIVIDED HIGHWAY
- HIGHWAY WITH FRONTAGE ROADS
- FULL CONTROL ACCESS
- NON-SYSTEM ROAD
- PROJECTED LOCATION
- INTERSECTION DISTANCE
- TRAFFIC CIRCLE
- HIGHWAY INTERCHANGE
- DETAILED HIGHWAY INTERCHANGE
- ROAD THROUGH MOUNTAIN PASS
- HIGHWAY BRIDGE
- UNDERPASS
- OVERPASS
- DRAW SPAN ON BRIDGE
- HIGHWAY TUNNEL
- FORD
- INTERSTATE HIGHWAY
- U.S. NUMBERED HIGHWAY
- N.C. NUMBERED HIGHWAY
- U.S. NUMBERED BICYCLE ROUTE
- N.C. NUMBERED BICYCLE ROUTE
- INTERSTATE INTERCHANGE NUMBER
- SECONDARY ROAD NUMBER
- CABLE
- RAILROAD, ANY NUMBER OF TRACKS USED BY SINGLE OPERATING COMPANY
- RAILROAD, ANY NUMBER OF TRACKS USED BY MORE THAN ONE OPERATION COMPANY ON SAME OR ADJACENT RIGHTS-OF-WAY
- RAILROAD STATION
- GRADE CROSSING
- UNDERPASS
- OVERPASS
- RAILROAD TUNNEL
- INSET AREA
- URBAN EXTENSION BOUNDARY LINE
- RESERVATION OR PARK BOUNDARY
- CITY LIMIT
- COUNTY LINE
- STATE LINE
- INCORPORATED CITY OR VILLAGE, (GENERALIZED)
- FREE OR TOLL FERRY
- CANAL
- NARROW STREAM
- WIDE STREAM
- DAM WITH LOCK
- DAM
- RESERVOIR,POND,OR LAKE
- COMMUNITY AND TOWN CENTER
- COUNTY SEAT
- SCHOOL
- COLLEGE OR UNIVERSITY
- HOSPITAL
- CHURCH
- CHURCH WITH CEMETERY
- CEMETERY
- PATROL STATION
- CORRECTIONAL OR PENAL INSTN.
- HIGHWAY GARAGE OR MAINT. YARD
- HIGHWAY DIV. OR DIST. OFFICE
- WEIGHT STATION
- MONUMENT-SMALL HISTORICAL SITE
- LIGHTHOUSE
- MOUNTAIN PEAK
- REST AREA
- TRIANGULATION STATION
- COAST GUARD STATION
- MILITARY AIRFIELD
- COMMERCIAL OR MUNICIPAL FIELD
- HANGAR ON FIELD
- LANDING STRIP
- MARKED AUXILIARY FIELD

KEY TO COUNTY ROAD NUMBERS

ADD NUMBERS 1000 - 4500 - 7000 - 9100 - 5000 - 5900 - 5650 - 5500 - 9600

SHEET KEY

8 of 8 | 7 of 8 | 6 of 8 | 2 of 8 | 5 of 8 | 3 of 8 | 4 of 8

NOTE: MAP INCLUDES ONLY STATE MAINTAINED ROADS OR IMPORTANT NON-SYSTEM ROADS.
MILEAGE NOT SHOWN ON FRONTAGE ROADS.
ROADS SHOWN AS OF JULY 31, 1999

COPIES OF THIS MAP ARE AVAILABLE FROM THE FOLLOWING ADDRESS:
MAPS, N.C. DEPARTMENT OF TRANSPORTATION
DIVISION OF HIGHWAYS
RALEIGH, NORTH CAROLINA 27601

REVISED
JDT 8-15-96
FOR 3-31-99
7-30-99 JM

MECKLENBURG

DIVISION 10 DISTRICT 1 MECKLENBURG COUNTY NORTH CAROLINA 119



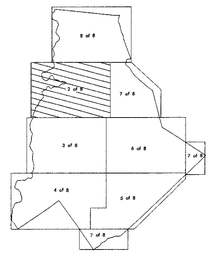

N

S

ENLARGED MUNICIPAL AND SUBURBAN AREAS

MECKLENBURG COUNTY

NORTH CAROLINA

PREPARED BY THE

NORTH CAROLINA DEPARTMENT OF TRANSPORTATION
DIVISION OF HIGHWAYS – GIS UNIT

IN COOPERATION WITH THE

U.S.DEPARTMENT OF TRANSPORTATION
FEDERAL HIGHWAY ADMINISTRATION

SCALE

1 0 1 MILES

POLYCONIC PROJECTION

SHEET 2 OF 8

MECKLENBURG SUPPLEMENT 1

COPIES OF THIS MAP ARE AVAILABLE TO THE PUBLIC AT A NOMINAL COST. ADDRESS:
MAPS, N.C. DEPARTMENT OF TRANSPORTATION
DIVISION OF HIGHWAYS
BRANCH, NORTH CAROLINA, 17611

REVISED
DF 8-15-96
BOR 6-1-99
7-31-99 LM



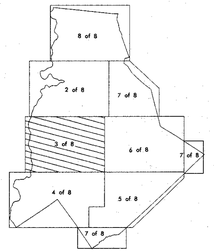

N

S

ENLARGED MUNICIPAL AND SUBURBAN AREAS

MECKLENBURG COUNTY

NORTH CAROLINA

PREPARED BY THE

NORTH CAROLINA DEPARTMENT OF TRANSPORTATION
DIVISION OF HIGHWAYS – GIS UNIT

IN COOPERATION WITH THE

U.S.DEPARTMENT OF TRANSPORTATION
FEDERAL HIGHWAY ADMINISTRATION

SCALE

0 MILES

SHEET 3 OF 8

MECKLENBURG SUPPLEMENT 2

COPIES OF THIS MAP ARE AVAILABLE
TO THE PUBLIC AT A NOMINAL COST
FROM: MAPS, N.C. DEPARTMENT OF TRANSPORTATION
DIVISION OF HIGHWAYS
RALEIGH, NORTH CAROLINA 27611

REVISED
DOT 8-13-98
DOT 6-1-99
7-21-99 LM

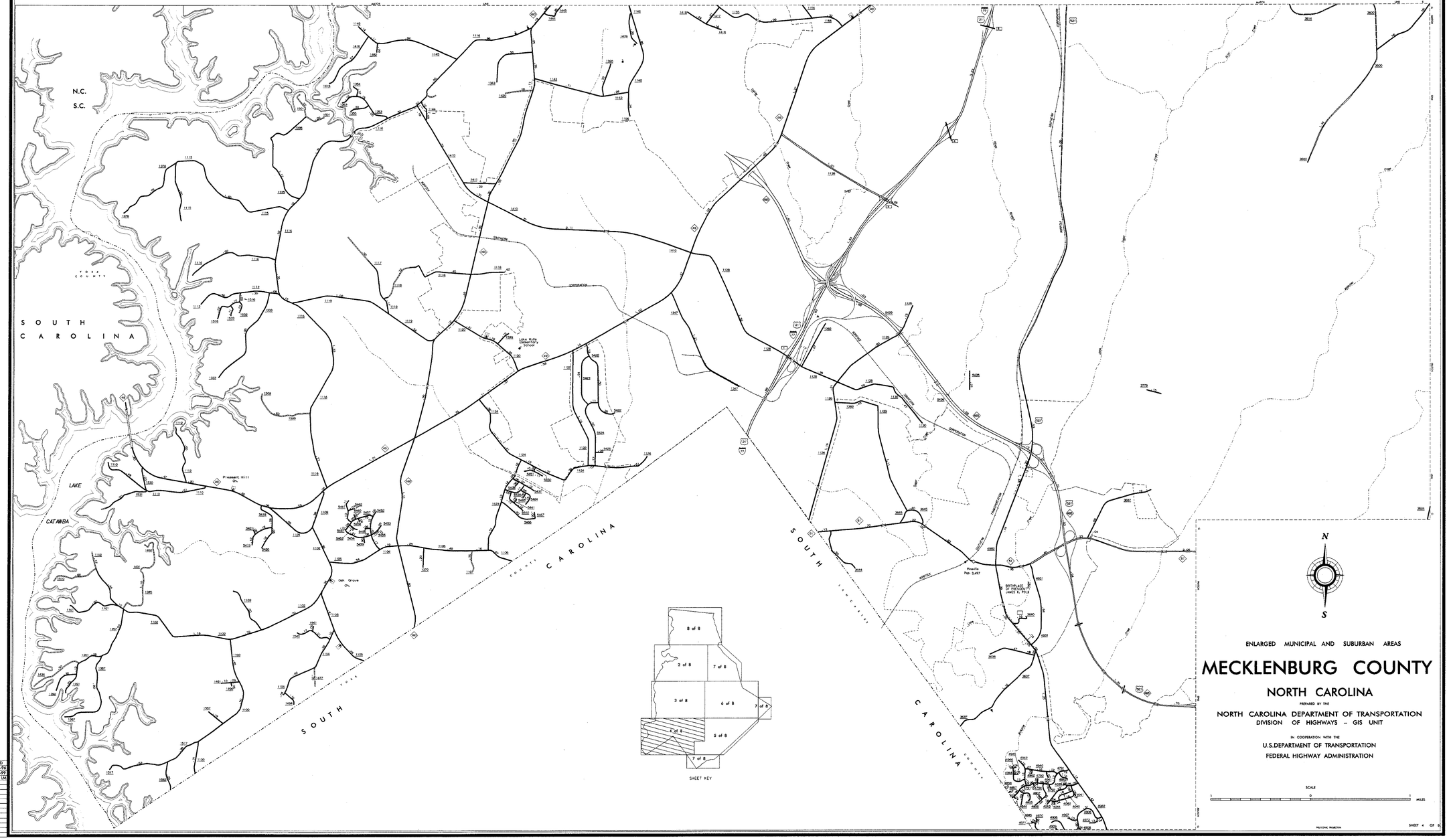

MECKLENBURG SUPPLEMENT 2

COPIES OF THIS MAP ARE AVAILABLE TO THE PUBLIC AT A NOMINAL COST

ADDRESS: MAPS, N.C. DEPARTMENT OF TRANSPORTATION, DIVISION OF HIGHWAYS, RALEIGH, NORTH CAROLINA, 27611

REVISED
DOT 8-15-98
FOR 4-1-99
7-31-99 LM

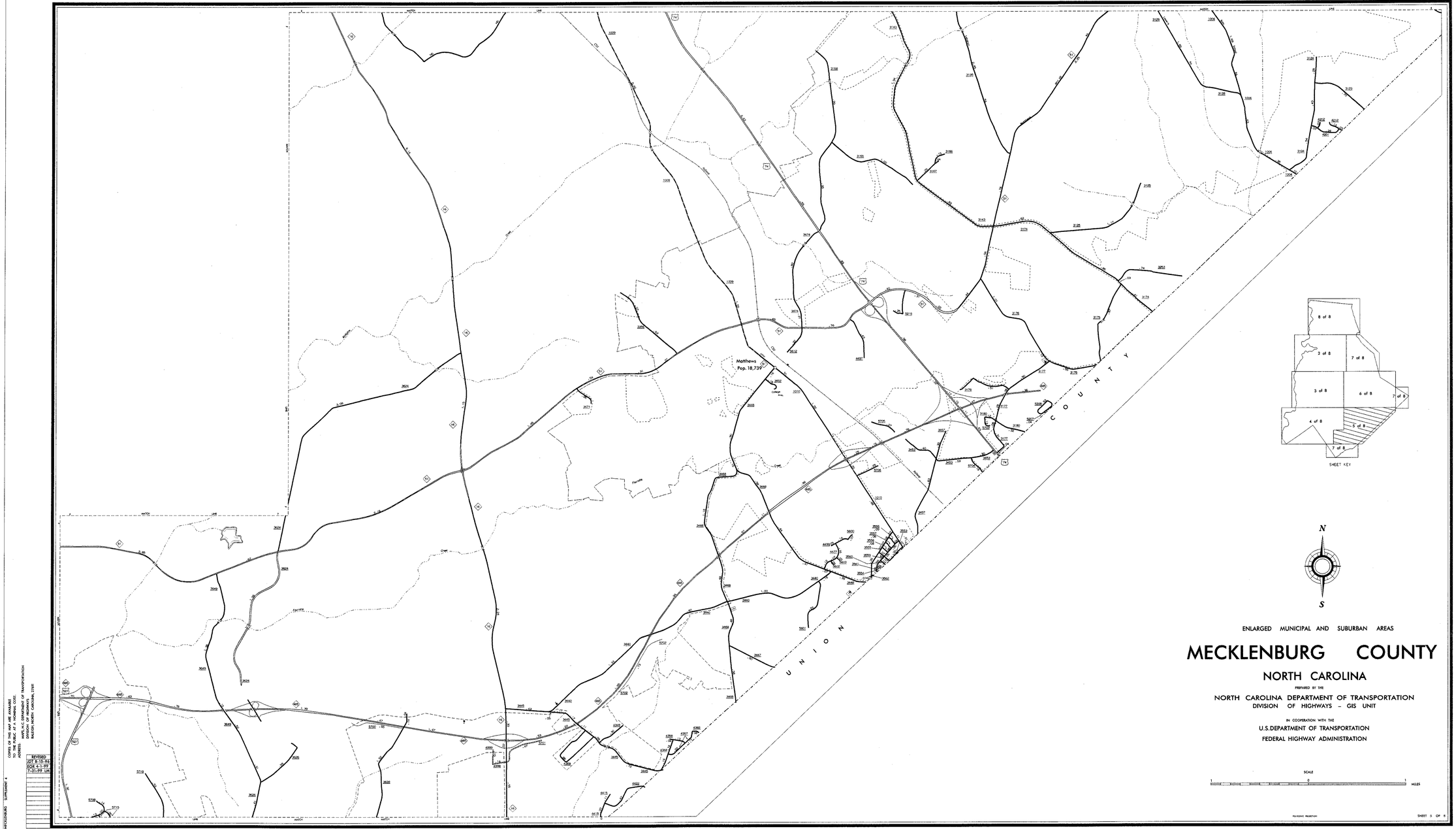

ENLARGED MUNICIPAL AND SUBURBAN AREAS

MECKLENBURG COUNTY

NORTH CAROLINA

PREPARED BY THE

NORTH CAROLINA DEPARTMENT OF TRANSPORTATION
DIVISION OF HIGHWAYS - GIS UNIT

IN COOPERATION WITH THE

U.S. DEPARTMENT OF TRANSPORTATION
FEDERAL HIGHWAY ADMINISTRATION

SCALE

1 0 1 MILES

REVISIONS PROJECTION

SHEET 5 OF 8

MECKLENBURG SUPPLEMENT 4

COPIES OF THIS MAP ARE AVAILABLE TO THE PUBLIC AT A NOMINAL COST.
ADDRESS: MAPS, N.C. DEPARTMENT OF TRANSPORTATION
DIVISION OF HIGHWAYS
RALEIGH, NORTH CAROLINA, 27601

REVISED
JDT 8-15-96
EOR 4-1-99
7-31-99 LM



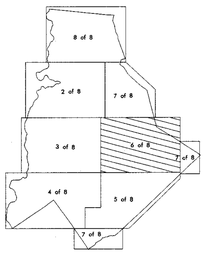

SHEET KEY

N

S

ENLARGED MUNICIPAL AND SUBURBAN AREAS

MECKLENBURG COUNTY

NORTH CAROLINA

PREPARED BY THE

NORTH CAROLINA DEPARTMENT OF TRANSPORTATION
DIVISION OF HIGHWAYS – GIS UNIT

IN COOPERATION WITH THE

U.S.DEPARTMENT OF TRANSPORTATION
FEDERAL HIGHWAY ADMINISTRATION

SCALE

1 0 1 MILES

POLYCONIC PROJECTION

SHEET 6 OF 8

MECKLENBURG SUPPLEMENT 3

COPIES OF THIS MAP ARE AVAILABLE
FROM THE FOLLOWING ADDRESS:

MAPS, N.C. DEPARTMENT OF TRANSPORTATION
DIVISION OF HIGHWAYS
RALEIGH, NORTH CAROLINA, 27611

REVISED
DIV. 8-15-95
COR 4-1-99
7-31-99 LM

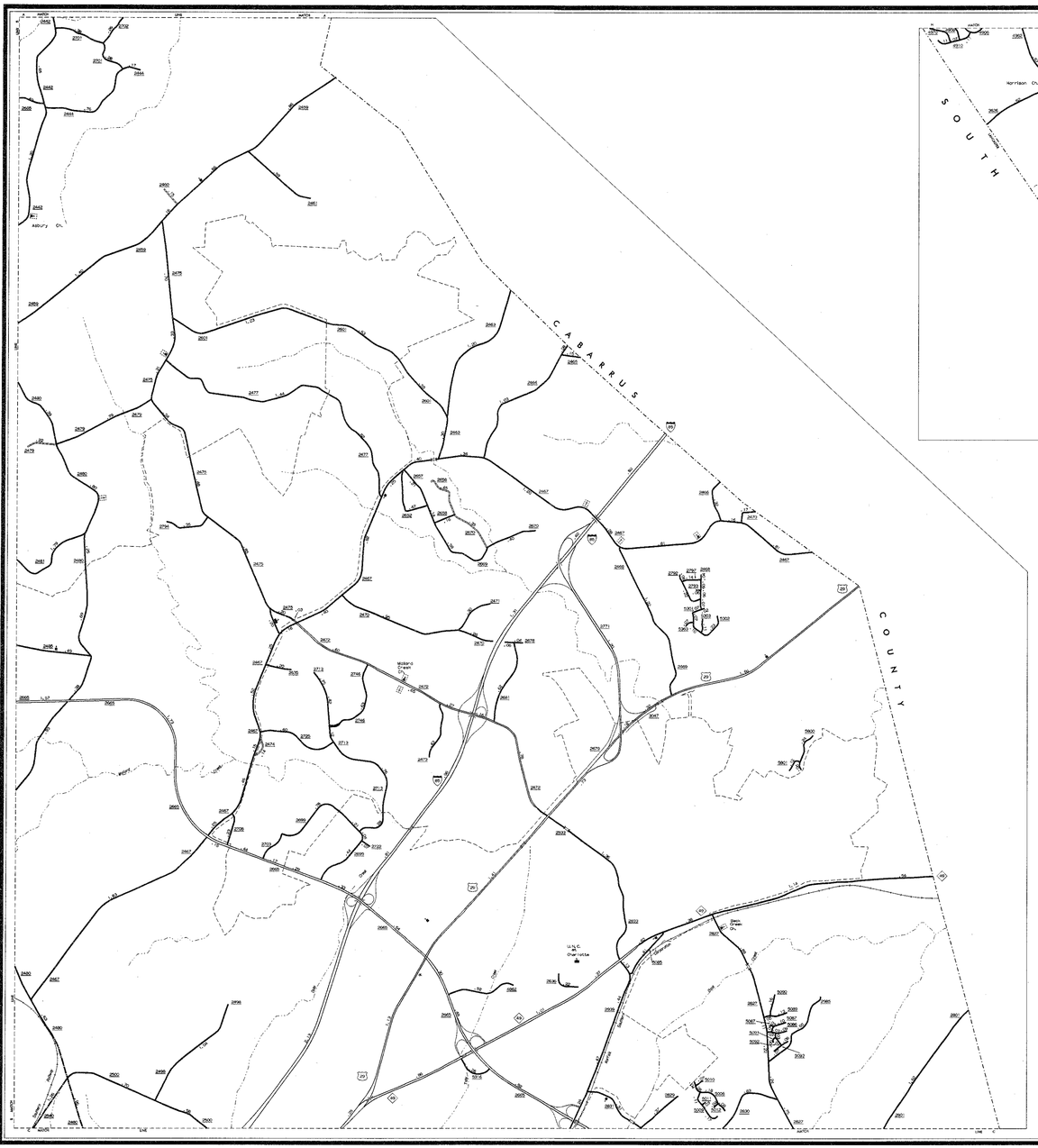
CABARRUS
COUNTY
Midland Creek
Dr.
Mallard Creek
Church Rd.
Mallard Creek
Rd.
Harrisburg
Rd.
Derita Rd.
Sharon
Amity
Rd.
Albemarle
Rd.
Idlewild
Rd.
Monroe
Rd.
Providence
Rd.
Sardis
Rd.
Rocky
River
Rd.
Pineville-
Matthews
Rd.
Fairview
Rd.
Park
Rd.
Sharon
Rd.
W.
Sharon
Amity
Rd.
Eastway
Dr.
Central
Ave.
Shamrock
Dr.
Monroe
Rd.
Independence
Blvd.
Wilkinson
Blvd.
Billy
Graham
Pkwy.
Tyvola
Rd.
Arrowood
Rd.
Carmel
Rd.
Sharon
Amity

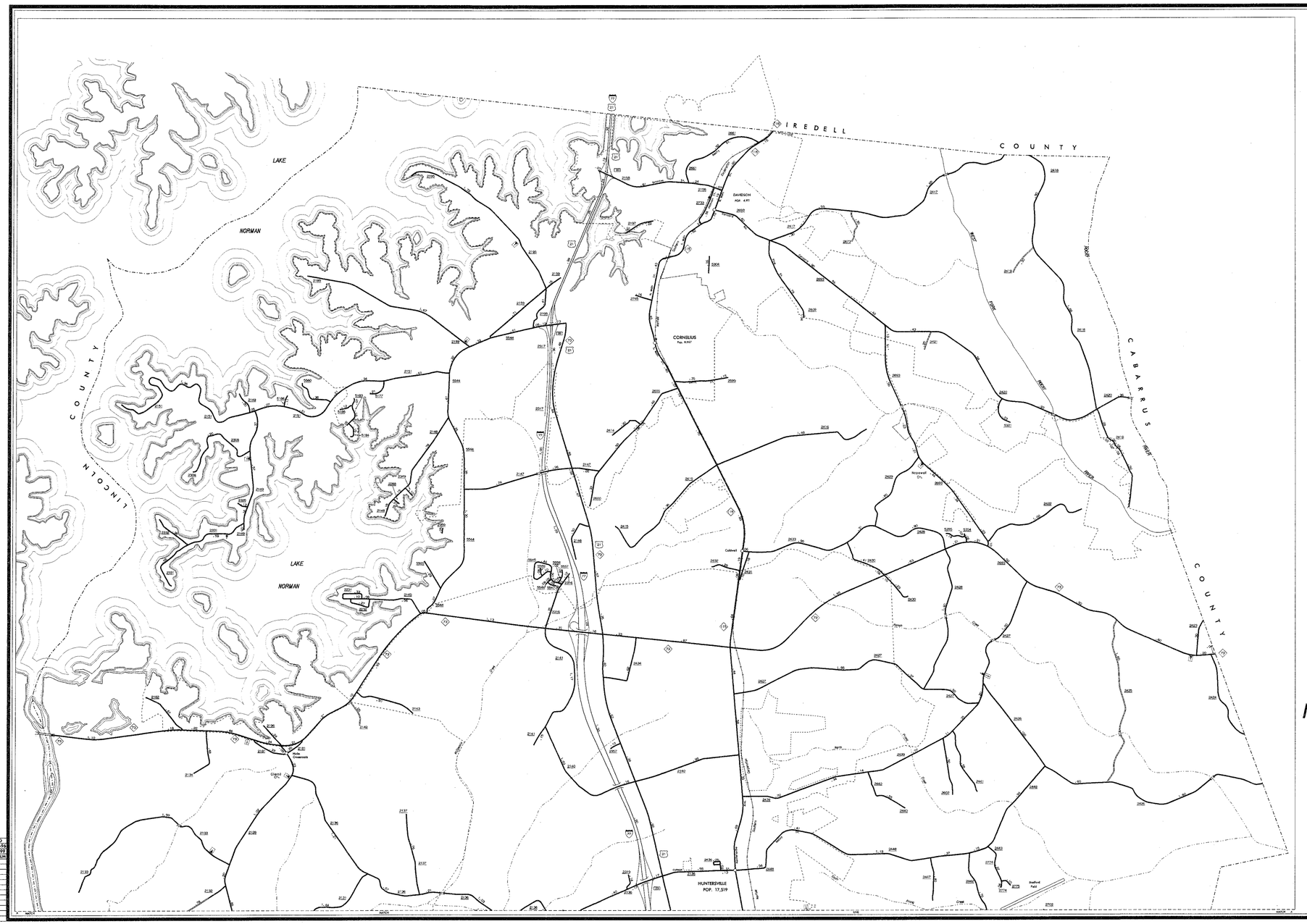

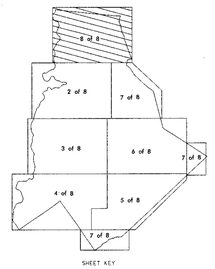



ENLARGED MUNICIPAL AND SUBURBAN AREAS

MECKLENBURG COUNTY

NORTH CAROLINA

PREPARED BY THE

NORTH CAROLINA DEPARTMENT OF TRANSPORTATION
DIVISION OF HIGHWAYS - GIS UNIT

IN COOPERATION WITH THE

U.S. DEPARTMENT OF TRANSPORTATION
FEDERAL HIGHWAY ADMINISTRATION

SCALE

1 0 1 MILES

SHEET 8 OF 8

MECKLENBURG SUPPLEMENT 7

COPIES OF THIS MAP ARE AVAILABLE TO THE PUBLIC AT A NOMINAL COST.
ADDRESS:
HAYS, N.C. DEPARTMENT OF TRANSPORTATION
DIVISION OF HIGHWAYS
RALEIGH, NORTH CAROLINA, 27611

REVISED
JOT 8-15-99
FOR 4-1-99
7-31-99 LM

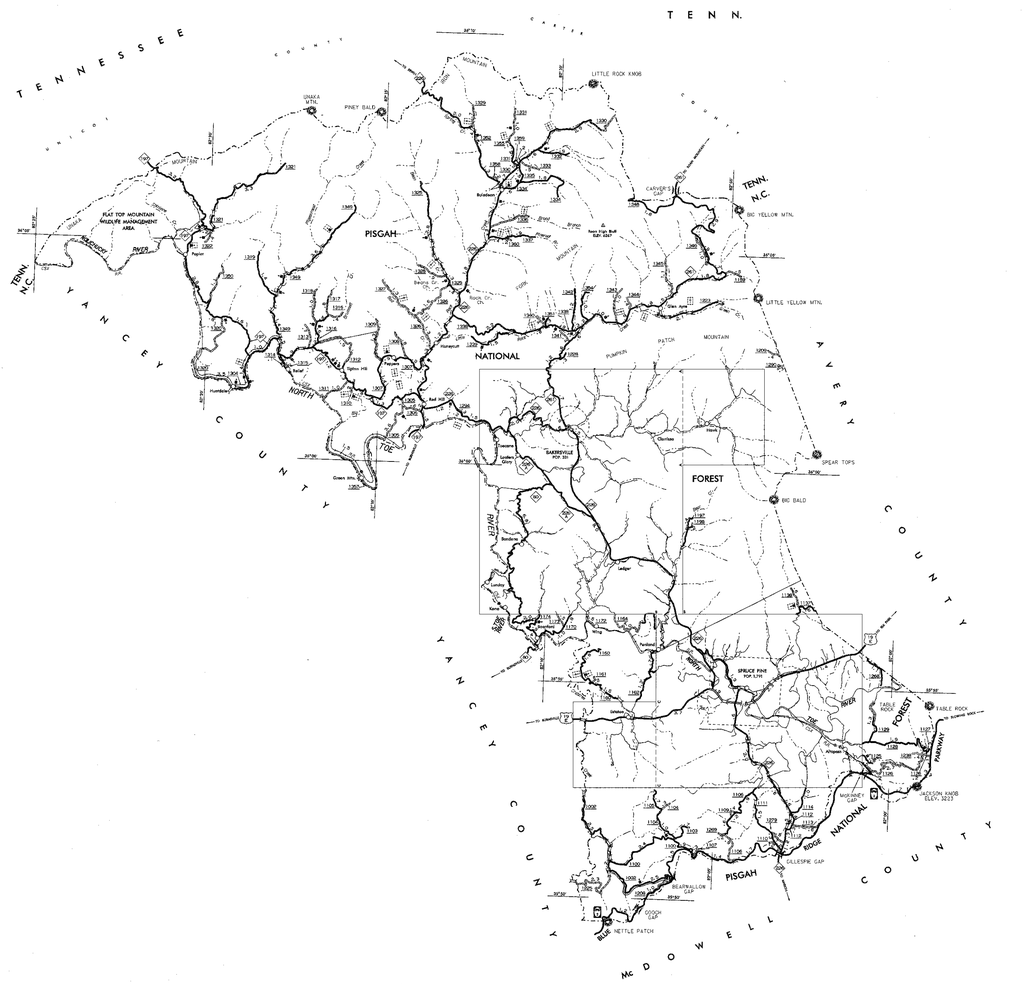







NOTE: MAP INCLUDES ONLY STATE MAINTAINED ROADS OR IMPORTANT NON-SYSTEM ROADS. MILEAGE NOT SHOWN ON FRONTAGE ROADS. ROADS SHOWN AS OF NOV. 1, 1999.

LEGEND

- PRIMITIVE OR UNIMPROVED ROAD
- GRADED AND DRAINED ROAD
- SOIL,GRAVEL OR STONE SURFACED ROAD
- HARD SURFACED ROAD
- 4 LANE UNDIVIDED HIGHWAY
- DIVIDED HIGHWAY
- HIGHWAY WITH FRONTAGE ROADS
- FULL CONTROL ACCESS
- NON-SYSTEM ROAD
- PROJECTED LOCATION
- INTERSECTION DISTANCE
- TRAFFIC CIRCLE
- HIGHWAY INTERCHANGE
- DETAILED HIGHWAY INTERCHANGE
- ROAD THROUGH MOUNTAIN PASS
- HIGHWAY BRIDGE
- UNDERPASS
- OVERPASS
- DRAW SPAN ON BRIDGE
- HIGHWAY TUNNEL
- FORD
- INTERSTATE HIGHWAY
- U.S. NUMBERED HIGHWAY
- N.C. NUMBERED HIGHWAY
- U.S. NUMBERED BICYCLE ROUTE
- N.C. NUMBERED BICYCLE ROUTE
- INTERSTATE INTERCHANGE NUMBER / SECONDARY ROAD NUMBER
- CABLE
- RAILROAD, ANY NUMBER OF TRACKS USED BY SINGLE OPERATING COMPANY
- RAILROAD,ANY NUMBER OF TRACKS USED BY MORE THAN ONE OPERATION COMPANY ON SAME OR ADJACENT RIGHTS-OF-WAY
- RAILROAD STATION
- GRADE CROSSING
- UNDERPASS
- OVERPASS
- RAILROAD TUNNEL
- INSET AREA
- URBAN EXTENSION BOUNDARY LINE
- RESERVATION OR PARK BOUNDARY
- CITY LIMIT
- COUNTY LINE
- STATE LINE
- INCORPORATED CITY OR VILLAGE, (UNINSULATED)
- FREE OR TOLL FERRY
- CANAL
- NARROW STREAM
- WIDE STREAM
- DAM WITH LOCK
- DAM
- RESERVOIR,POND,OR LAKE
- COMMUNITY AND TOWN CENTER
- COUNTY SEAT
- SCHOOL
- COLLEGE OR UNIVERSITY
- HOSPITAL
- CHURCH
- CHURCH WITH CEMETERY
- CEMETERY
- PATROL STATION
- CORRECTIONAL OR PENAL INSTN.
- HIGHWAY GARAGE OR MAINT. YARD
- HIGHWAY DIV. OR DIST. OFFICE
- WEIGHT STATION
- MONUMENT-SMALL HISTORICAL SITE
- LIGHTHOUSE
- MOUNTAIN PEAK
- REST AREA
- TRIANGULATION STATION
- COAST GUARD STATION
- MILITARY AIRFIELD
- COMMERCIAL OR MUNICIPAL FIELD
- HANGAR ON FIELD
- LANDING STRIP
- MARKED AUXILIARY FIELD

MITCHELL COUNTY

NORTH CAROLINA

PREPARED BY THE

NORTH CAROLINA DEPARTMENT OF TRANSPORTATION
DIVISION OF HIGHWAYS – GIS UNIT

IN COOPERATION WITH THE

U.S.DEPARTMENT OF TRANSPORTATION
FEDERAL HIGHWAY ADMINISTRATION

SCALE

1 0 1 2 3 4 MILES

0 0.5 1 MILE

SCALE FOR ENLARGEMENTS

10,000 FOOT GRID BASED ON NORTH CAROLINA PLANE COORDINATE SYSTEM

PHOTOGRAPHIC REVISIONS

SHEET 1 OF 2

COPIES OF THIS MAP ARE AVAILABLE FOR SALE AT A NOMINAL COST
ADDRESS: MAPS, N.C. DEPARTMENT OF TRANSPORTATION
DIVISION OF HIGHWAYS
RALEIGH, NORTH CAROLINA 27611

REVISED
11-16-95 JMB
9-20-97 JMB
12-23-97 JMB
3-1-99 JMB
11-1-99 JMB

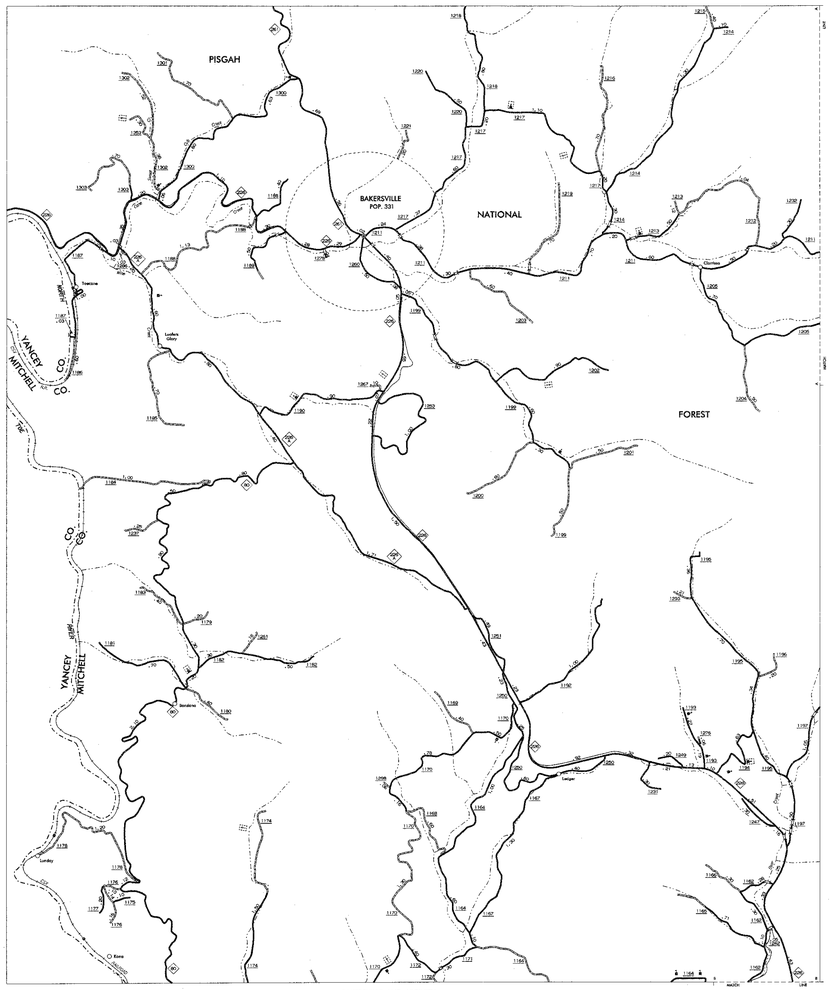

BAKERSVILLE AND VICINITY

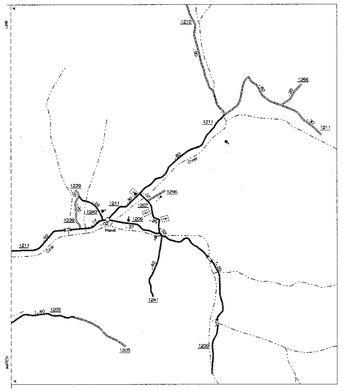

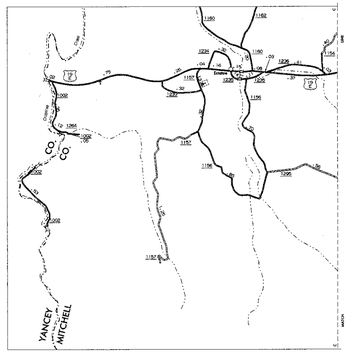

ESTATOE

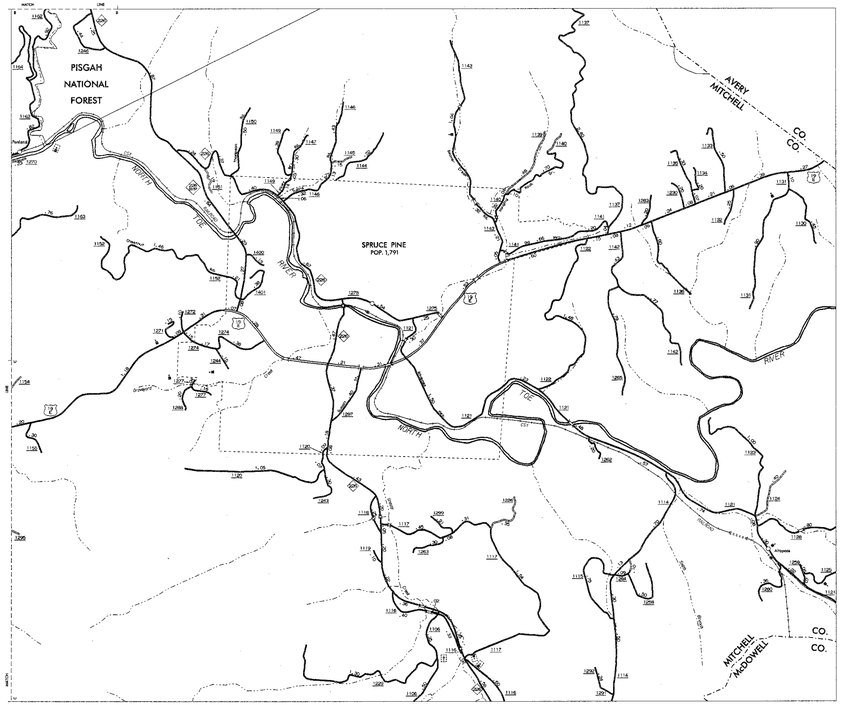

SPRUCE PINE

N

S

ENLARGED MUNICIPAL AND SUBURBAN AREAS

MITCHELL COUNTY

NORTH CAROLINA

PREPARED BY THE

NORTH CAROLINA DEPARTMENT OF TRANSPORTATION
DIVISION OF HIGHWAYS – GIS UNIT

IN COOPERATION WITH THE

U.S. DEPARTMENT OF TRANSPORTATION
FEDERAL HIGHWAY ADMINISTRATION

SCALE

1 0 1 MILES

POLYCONIC PROJECTION

SHEET 2 OF 2

MITCHELL SHT 1

COPIES OF THIS MAP ARE AVAILABLE
TO THE PUBLIC AT A NOMINAL COST
ADDRESS: MAPS, N.C. DEPARTMENT OF TRANSPORTATION
DIVISION OF HIGHWAYS
RALEIGH, NORTH CAROLINA, 27611

REVISED
11-16-98 JMB
9-20-99 JMB
12-20-99 JMB
3-1-99 JMB
11-1-99 JMB

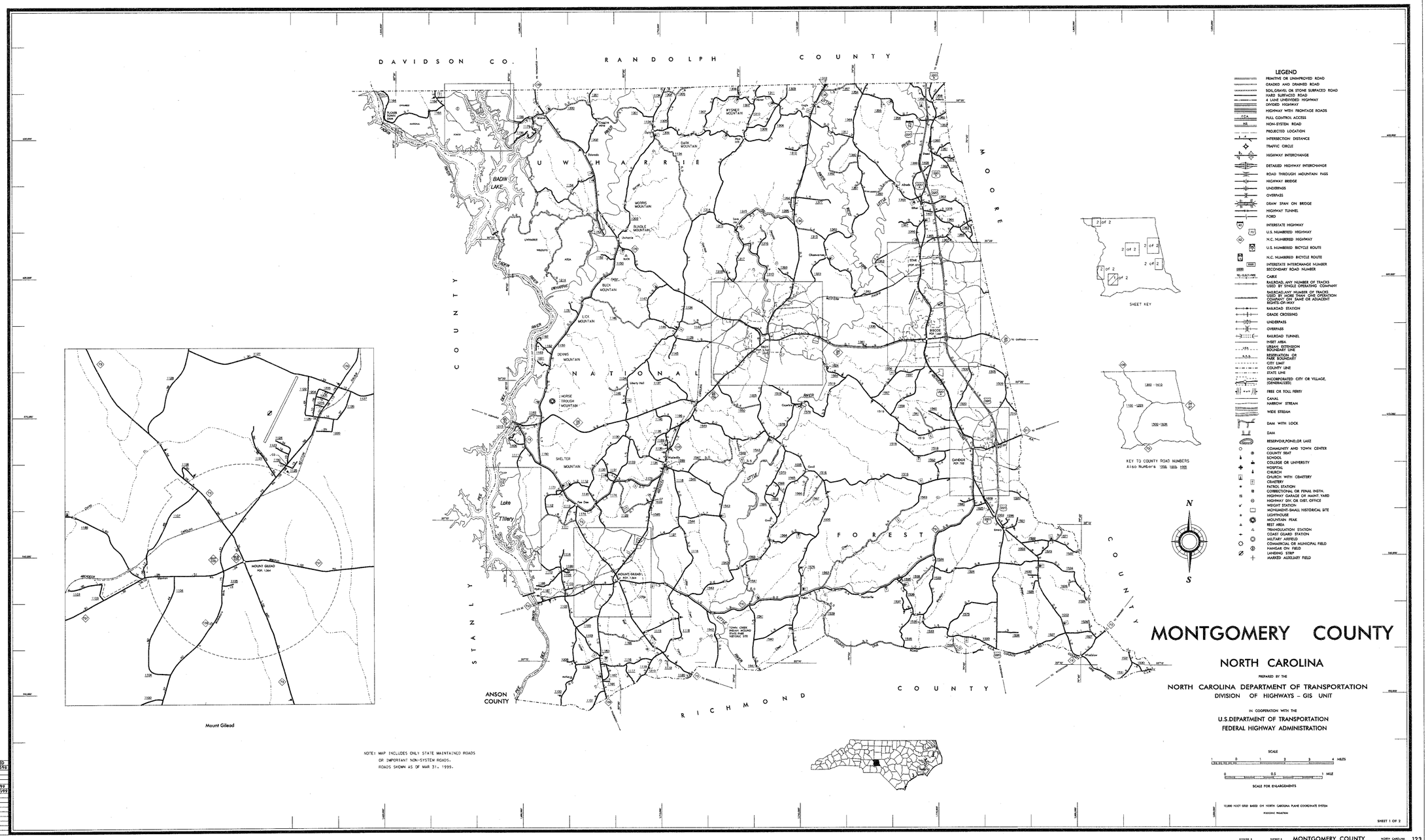
DAVIDSON CO.
RANDOLPH COUNTY
MOORE COUNTY
STANLY COUNTY
RICHMOND COUNTY
ANSON COUNTY
UWHARRIE NATIONAL FOREST
BADIN LAKE
Lake Tillery
MOUNT GILEAD
LEGEND
PRIMITIVE OR UNIMPROVED ROAD
GRADED AND DRAINED ROAD
SOIL,GRAVEL OR STONE SURFACED ROAD
HARD SURFACED ROAD
4 LANE UNDIVIDED HIGHWAY
DIVIDED HIGHWAY
HIGHWAY WITH FRONTAGE ROADS
FULL CONTROL ACCESS
NON-SYSTEM ROAD
PROJECTED LOCATION
INTERSECTION DISTANCE
TRAFFIC CIRCLE
HIGHWAY INTERCHANGE
DETAILED HIGHWAY INTERCHANGE
ROAD THROUGH MOUNTAIN PASS
HIGHWAY BRIDGE
UNDERPASS
OVERPASS
DRAW SPAN ON BRIDGE
HIGHWAY TUNNEL
FORD
INTERSTATE HIGHWAY
U.S. NUMBERED HIGHWAY
N.C. NUMBERED HIGHWAY
U.S. NUMBERED BICYCLE ROUTE
N.C. NUMBERED BICYCLE ROUTE
INTERSTATE INTERCHANGE NUMBER
SECONDARY ROAD NUMBER
CABLE
RAILROAD, ANY NUMBER OF TRACKS USED BY SINGLE OPERATING COMPANY
RAILROAD, ANY NUMBER OF TRACKS USED BY MORE THAN ONE OPERATION COMPANY ON SAME OR ADJACENT RIGHTS-OF-WAY
RAILROAD STATION
GRADE CROSSING
UNDERPASS
OVERPASS
RAILROAD TUNNEL
INSET AREA
URBAN EXTENSION BOUNDARY LINE
RESERVATION OR PARK BOUNDARY
CITY LIMIT
COUNTY LINE
STATE LINE
INCORPORATED CITY OR VILLAGE, (GENERALIZED)
FREE OR TOLL FERRY
CANAL
NARROW STREAM
WIDE STREAM
DAM WITH LOCK
DAM
RESERVOIR,POND,OR LAKE
COMMUNITY AND TOWN CENTER
COUNTY SEAT
SCHOOL
COLLEGE OR UNIVERSITY
HOSPITAL
CHURCH
CHURCH WITH CEMETERY
CEMETERY
PATROL STATION
CORRECTIONAL OR PENAL INSTN.
HIGHWAY GARAGE OR MAINT. YARD
HIGHWAY DIV. OR DIST. OFFICE
WEIGHT STATION
MONUMENT-SMALL HISTORICAL SITE
LIGHTHOUSE
MOUNTAIN PEAK
REST AREA
TRIANGULATION STATION
COAST GUARD STATION
MILITARY AIRFIELD
COMMERCIAL OR MUNICIPAL FIELD
HANGAR ON FIELD
LANDING STRIP
MARKED AUXILIARY FIELD
SHEET KEY
KEY TO COUNTY ROAD NUMBERS
Also Numbers 1000, 1000, 1000
N
S
MONTGOMERY COUNTY
NORTH CAROLINA
PREPARED BY THE
NORTH CAROLINA DEPARTMENT OF TRANSPORTATION
DIVISION OF HIGHWAYS - GIS UNIT
IN COOPERATION WITH THE
U.S.DEPARTMENT OF TRANSPORTATION
FEDERAL HIGHWAY ADMINISTRATION
SCALE
SCALE FOR ENLARGEMENTS
10,000 FOOT GRID BASED ON NORTH CAROLINA PLANE COORDINATE SYSTEM
PROJECTION
SHEET 1 OF 2
NOTE: MAP INCLUDES ONLY STATE MAINTAINED ROADS OR IMPORTANT NON-SYSTEM ROADS. ROADS SHOWN AS OF MAR 31, 1999.
Mount Gilead
MONTGOMERY CO.
COPIES OF THIS MAP ARE AVAILABLE TO THE PUBLIC AT A NOMINAL COST.
ADDRESS: MAPS, N.C. DEPARTMENT OF TRANSPORTATION DIVISION OF HIGHWAYS RALEIGH, NORTH CAROLINA, 27611
REVISED
FY 3/22/96
7-1-97
1-1-98
8-6-98
LM 1/1/99
LM 3/31/99
DIVISION 8
SURVEY 8
MONTGOMERY COUNTY
NORTH CAROLINA
123

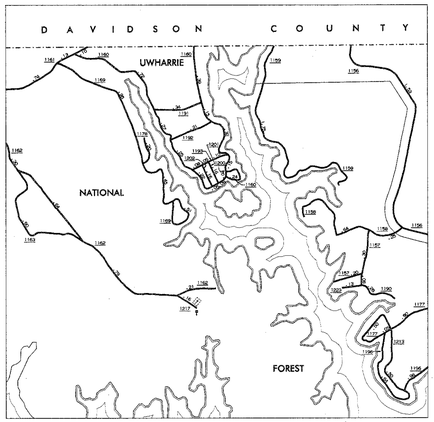

INSET 1

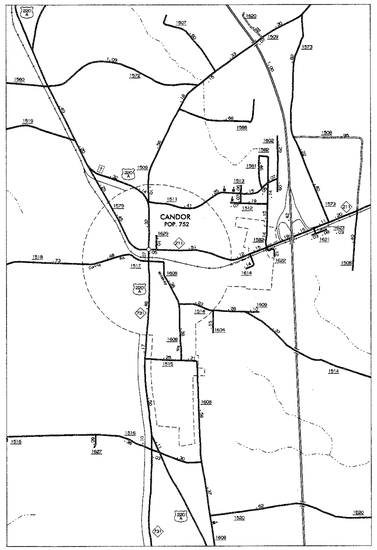

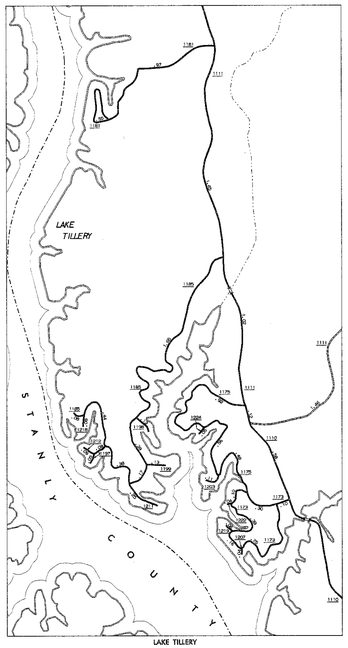

LAKE TILLERY

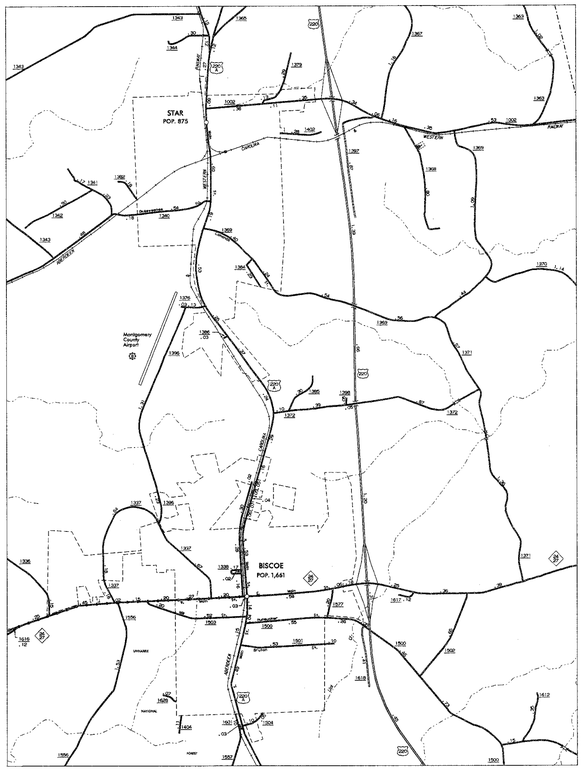

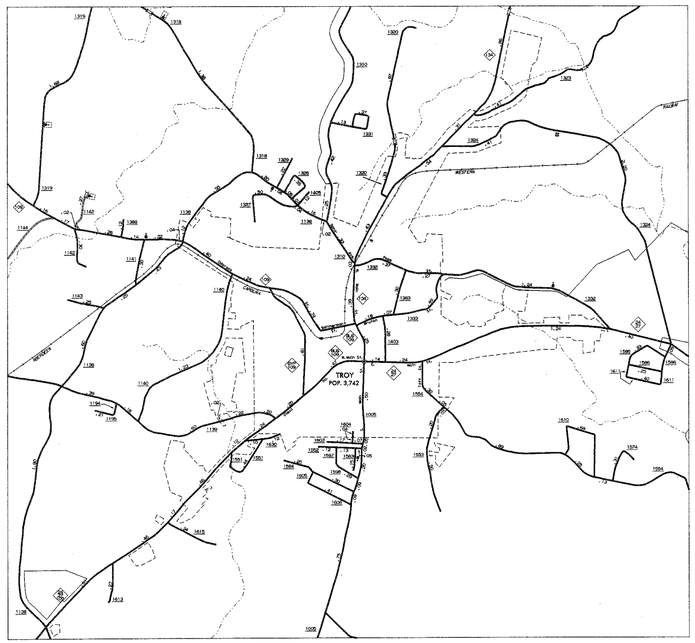



SHEET KEY



ENLARGED MUNICIPAL AND SUBURBAN AREAS

MONTGOMERY COUNTY

NORTH CAROLINA

PREPARED BY THE

NORTH CAROLINA DEPARTMENT OF TRANSPORTATION

DIVISION OF HIGHWAYS – GIS UNIT

IN COOPERATION WITH THE

U.S.DEPARTMENT OF TRANSPORTATION

FEDERAL HIGHWAY ADMINISTRATION

SCALE

1 0 MILES

10,000 FOOT GRID BASED ON NORTH CAROLINA PLANE COORDINATE SYSTEM

POLYCONIC PROJECTION

SHEET 2 OF 2

COPIES OF THIS MAP ARE AVAILABLE TO THE PUBLIC AT A NOMINAL COST.
NORTH CAROLINA DEPARTMENT OF TRANSPORTATION
DIVISION OF HIGHWAYS
RALEIGH, NORTH CAROLINA, 27611

REVISED
FY 3/5/96
7-1-97
11-98
8-6-98
LM 1/99
LM 3/1999

MONTGOMERY SUP. 1

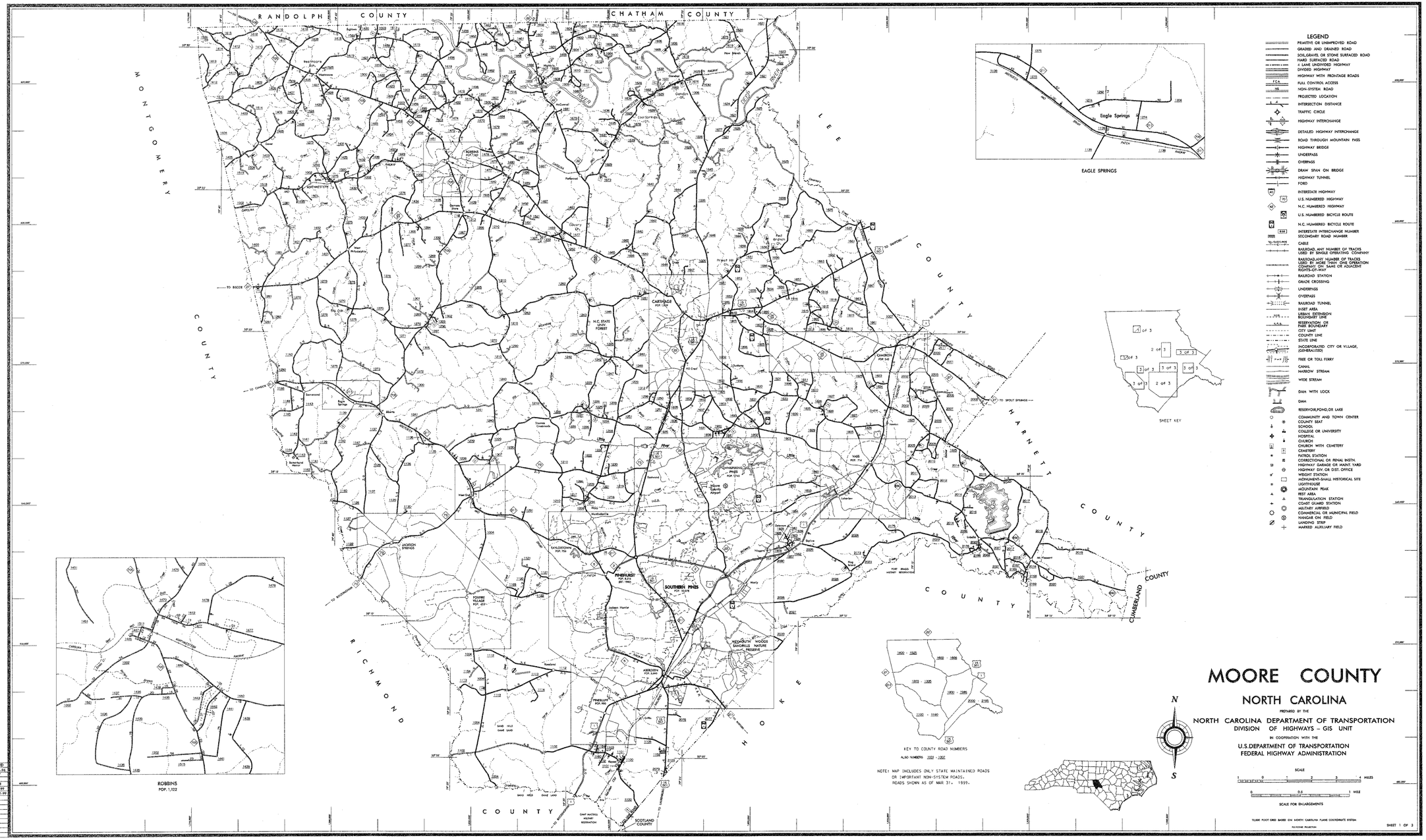

LEGEND

- PRIMITIVE OR UNIMPROVED ROAD
- GRADED AND DRAINED ROAD
- SOIL,GRAVEL OR STONE SURFACED ROAD
- HARD SURFACED ROAD
- 4 LANE UNDIVIDED HIGHWAY
- DIVIDED HIGHWAY
- HIGHWAY WITH FRONTAGE ROADS
- FULL CONTROL ACCESS
- NON-SYSTEM ROAD
- PROJECTED LOCATION
- INTERSECTION DISTANCE
- TRAFFIC CIRCLE
- HIGHWAY INTERCHANGE
- DETAILED HIGHWAY INTERCHANGE
- ROAD THROUGH MOUNTAIN PASS
- HIGHWAY BRIDGE
- UNDERPASS
- OVERPASS
- DRAW SPAN ON BRIDGE
- HIGHWAY TUNNEL
- FORD
- INTERSTATE HIGHWAY
- U.S. NUMBERED HIGHWAY
- N.C. NUMBERED HIGHWAY
- U.S. NUMBERED BICYCLE ROUTE
- N.C. NUMBERED BICYCLE ROUTE
- INTERSTATE INTERCHANGE NUMBER
- SECONDARY ROAD NUMBER
- CABLE
- RAILROAD, ANY NUMBER OF TRACKS USED BY SINGLE OPERATING COMPANY
- RAILROAD,ANY NUMBER OF TRACKS USED BY MORE THAN ONE OPERATION COMPANY ON SAME OR ADJACENT RIGHTS-OF-WAY
- RAILROAD STATION
- GRADE CROSSING
- UNDERPASS
- OVERPASS
- RAILROAD TUNNEL
- BUILT AREA
- URBAN EXTENSION BOUNDARY LINE
- RESERVATION OR PARK BOUNDARY
- CITY LIMIT
- COUNTY LINE
- STATE LINE
- INCORPORATED CITY OR VILLAGE, (GENERALIZED)
- FREE OR TOLL FERRY
- CANAL
- NARROW STREAM
- WIDE STREAM
- DAM WITH LOCK
- DAM
- RESERVOIR,POND,OR LAKE
- COMMUNITY AND TOWN CENTER
- COUNTY SEAT
- SCHOOL
- COLLEGE OR UNIVERSITY
- HOSPITAL
- CHURCH
- CHURCH WITH CEMETERY
- CEMETERY
- PATROL STATION
- CORRECTIONAL OR PENAL INSTN.
- HIGHWAY GARAGE OR MAINT. YARD
- HIGHWAY DIV. OR DIST. OFFICE
- WEIGHT STATION
- MONUMENT-SMALL HISTORICAL SITE
- LIGHTHOUSE
- MOUNTAIN PEAK
- REST AREA
- TRIANGULATION STATION
- COAST GUARD STATION
- MILITARY AIRFIELD
- COMMERCIAL OR MUNICIPAL FIELD
- HANGAR ON FIELD
- LANDING STRIP
- MARKED AUXILIARY FIELD

MOORE COUNTY

NORTH CAROLINA

PREPARED BY THE

NORTH CAROLINA DEPARTMENT OF TRANSPORTATION
DIVISION OF HIGHWAYS – GIS UNIT

IN COOPERATION WITH THE

U.S.DEPARTMENT OF TRANSPORTATION
FEDERAL HIGHWAY ADMINISTRATION

SCALE

1 0 1 2 3 4 MILES

0 0.5 1 MILE

SCALE FOR ENLARGEMENTS

10,000 FOOT GRID BASED ON NORTH CAROLINA PLANE COORDINATE SYSTEM
ALTITUDE PROJECTION

SHEET 1 OF 3

COPIES OF THIS MAP ARE AVAILABLE
TO THE PUBLIC AT A NOMINAL COST
ADDRESS: MAPS, N.C. DEPARTMENT OF TRANSPORTATION
DIVISION OF HIGHWAYS
RALEIGH, NORTH CAROLINA, 27611

REVISED
RDW 1-1-98
TJ-97
LG-98
B-6-98
LM 1-1-99
LM 3-31-99

MOORE


TAYLORTOWN
POP. 726
PINEHURST
POP. 6,376
(EST. 1998)
SOUTHERN
PINES
POP. 10,678
ABERDEEN
POP. 2,695
WEYMOUTH WOODS
SANDHILLS
NATURE
PRESERVE
Midland
Niagara
Hoffman
Addison Hamlet
Seven Lakes
Vass
Robbins
Aberdeen
Pinehurst
Southern Pines
Whispering Pines
Carthage
Hemp
Bethesda
Cameron
Manly
Keyser
Mill Creek
Hillcrest
Bensalem
Bethany
Bethlehem
Bethel
Mt. Carmel
Mt. Olive
Mt. Pleasant
Mt. Zion
Mt. Horeb
Mt. Gilead
Mt. Hope
Mt. Vernon
Mt. Airy
Mt. Tabor
Mt. Moriah
Mt. Nebo
Mt. Sinai
Mt. Shiloh
Mt. Calvary
Mt. Olivet
Mt. Hermon
Mt. Ararat
Mt. Ephraim
Mt. Jacob
Mt. Isaiah
Mt. Jeremiah
Mt. Ezekiel
Mt. Daniel
Mt. Hosea
Mt. Joel
Mt. Amos
Mt. Obadiah
Mt. Jonah
Mt. Micah
Mt. Nahum
Mt. Habakkuk
Mt. Zephaniah
Mt. Haggai
Mt. Zechariah
Mt. Malachi
Mt. Matthew
Mt. Mark
Mt. Luke
Mt. John
Mt. Acts
Mt. Romans
Mt. Corinthians
Mt. Galatians
Mt. Ephesians
Mt. Philippians
Mt. Colossians
Mt. Thessalonians
Mt. Timothy
Mt. Titus
Mt. Philemon
Mt. Hebrews
Mt. James
Mt. Peter
Mt. John
Mt. Jude
Mt. Revelation
R. R.
RAILROAD
SEE PAGE 1096
SEE PAGE 1097
SEE PAGE 1098
SEE PAGE 1099
SEE PAGE 1100
SEE PAGE 1101
SEE PAGE 1102
SEE PAGE 1103
SEE PAGE 1104
SEE PAGE 1105
SEE PAGE 1106
SEE PAGE 1107
SEE PAGE 1108
SEE PAGE

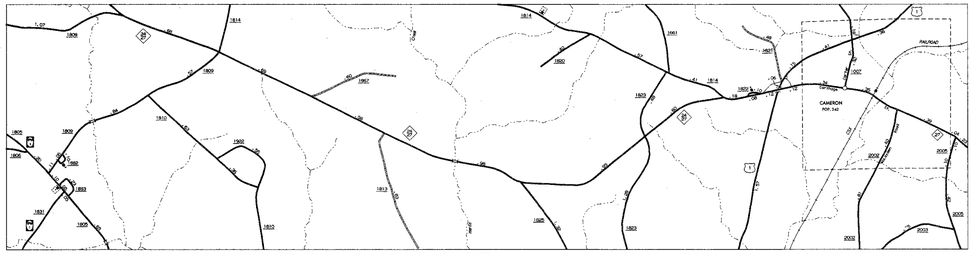

CAMERON AND VICINITY

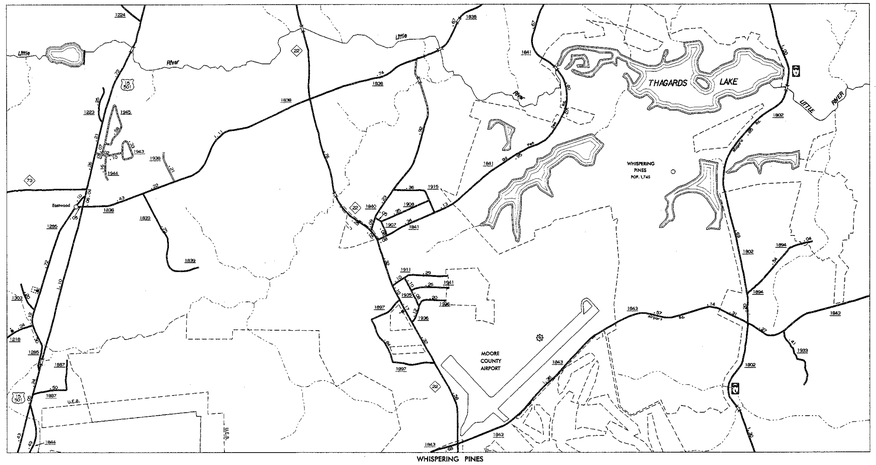

WHISPERING PINES

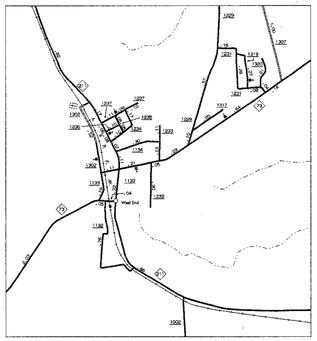

WEST END

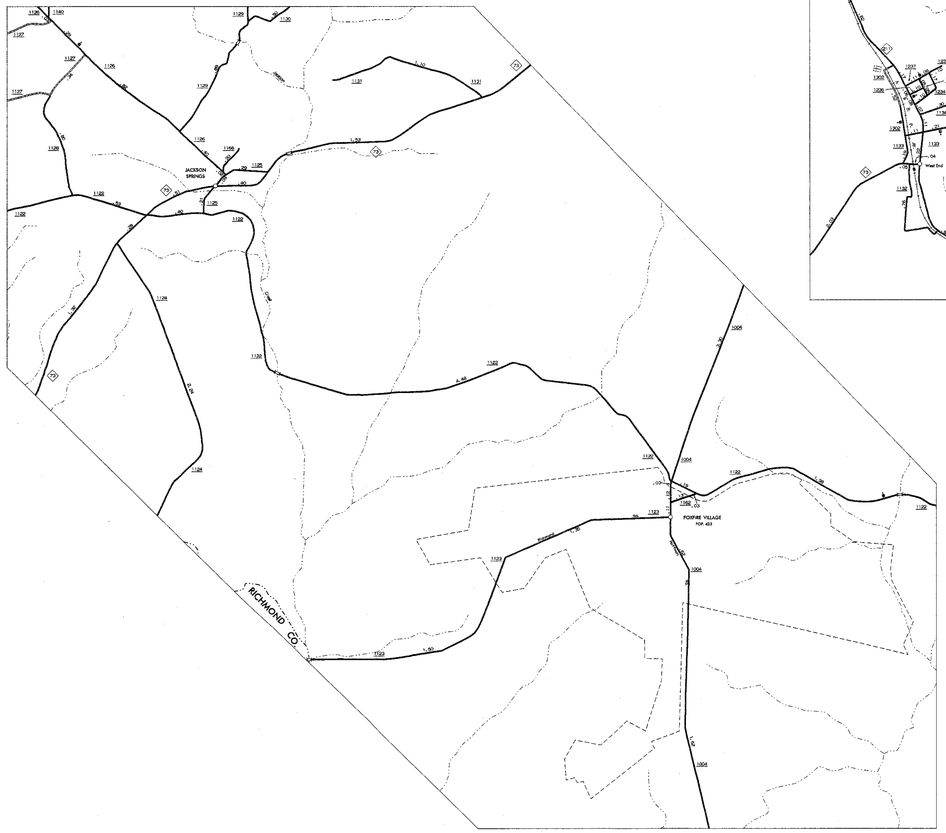

JACKSON SPRINGS AND FOXFIRE VILLAGE

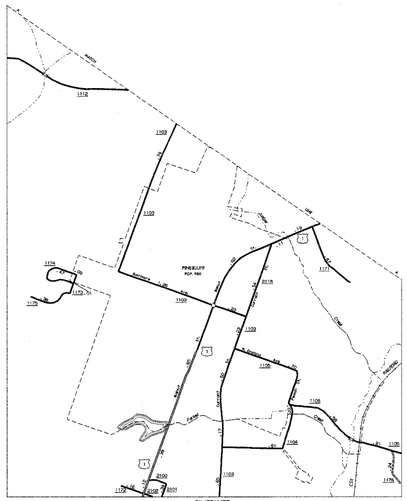

PINEBLUFF

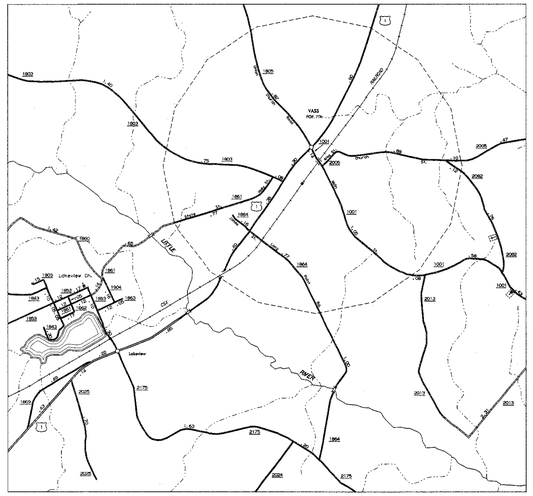

VASS – LAKEVIEW

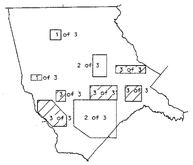

SHEET KEY

N

S

ENLARGED MUNICIPAL AND SUBURBAN AREAS

MOORE COUNTY

NORTH CAROLINA

PREPARED BY THE

NORTH CAROLINA DEPARTMENT OF TRANSPORTATION
DIVISION OF HIGHWAYS – GIS UNIT

IN COOPERATION WITH THE

U.S.DEPARTMENT OF TRANSPORTATION
FEDERAL HIGHWAY ADMINISTRATION

SCALE

1 0 1 MILES

10,000 FOOT GRID BASED ON NORTH CAROLINA PLANE COORDINATE SYSTEM

PROVISIONAL PROJECTION

SHEET 3 OF 3

COPIES OF THIS MAP ARE AVAILABLE TO THE PUBLIC AT A NOMINAL COST.
ADDRESS: MAPS, N.C. DEPARTMENT OF TRANSPORTATION
DIVISION OF HIGHWAYS
RALEIGH, NORTH CAROLINA, 27601

REVISED
BCH 1-1-98
7-1-97
1-1-98
8-6-98
LM 1-1-99
LM 3-31-99

MOORE

DIVISION 8 DISTRICT 2 MOORE COUNTY NORTH CAROLINA 125

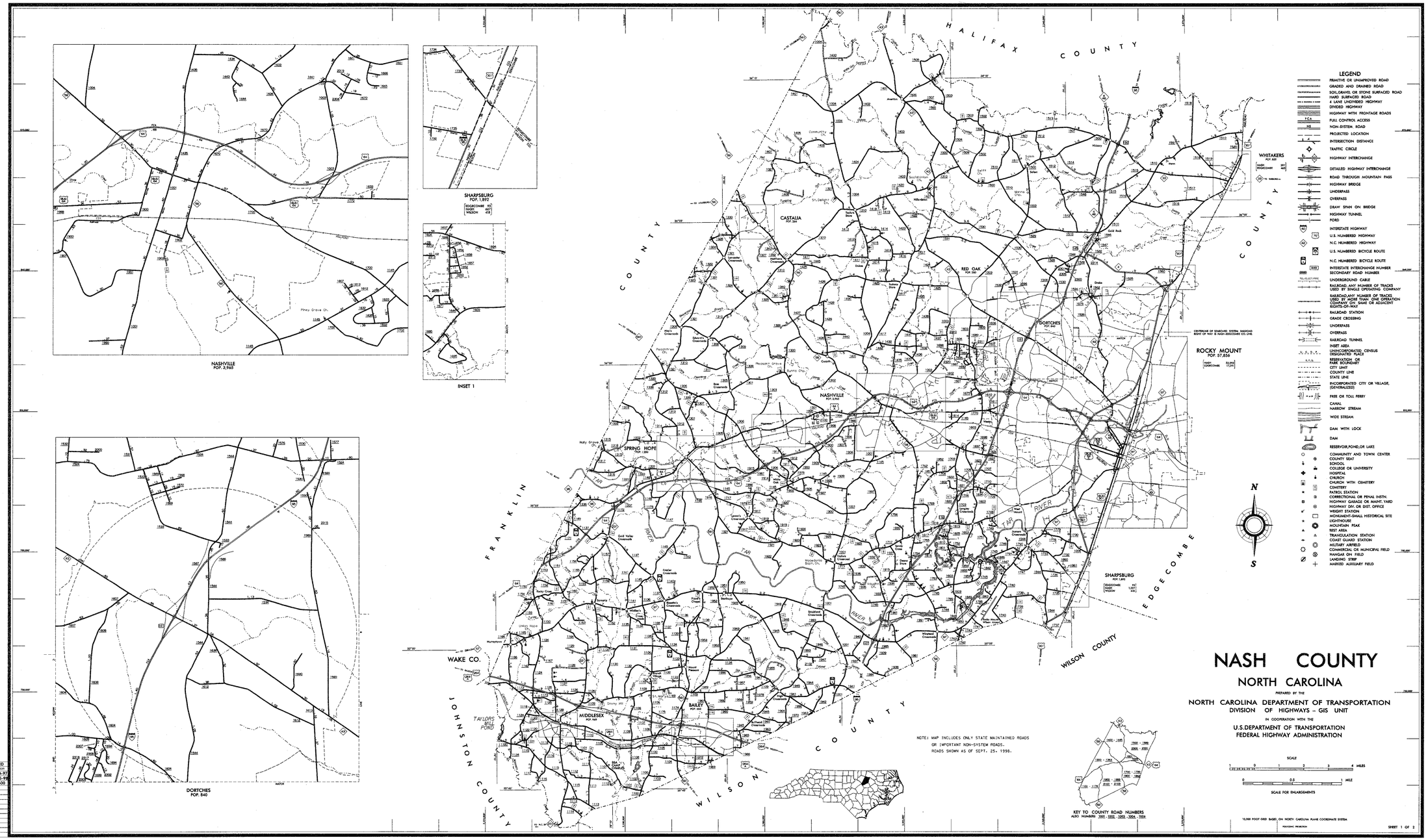

NASH COUNTY

NORTH CAROLINA

PREPARED BY THE

NORTH CAROLINA DEPARTMENT OF TRANSPORTATION
DIVISION OF HIGHWAYS - GIS UNIT

IN COOPERATION WITH THE

U.S.DEPARTMENT OF TRANSPORTATION
FEDERAL HIGHWAY ADMINISTRATION

MAPS, N.C. DEPARTMENT OF TRANSPORTATION
TRANSPORTATION MAPPING UNIT
RALEIGH, NORTH CAROLINA, 27611

REVISED
JDT 4-10-97
JDT 9-25-98
JAJ 2-1-00

SHEET 1 OF 3

NASH COUNTY NORTH CAROLINA

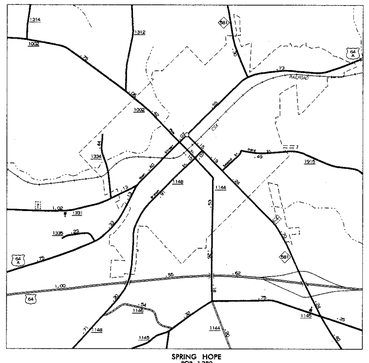

SPRING HOPE
POP. 1,280

MIDDLESEX
POP. 969

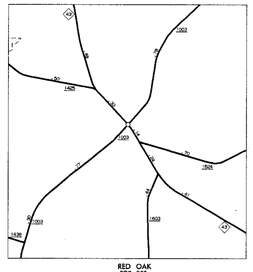

RED OAK
POP. 280

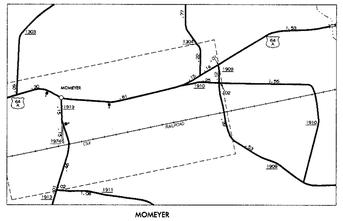

MOMEYER

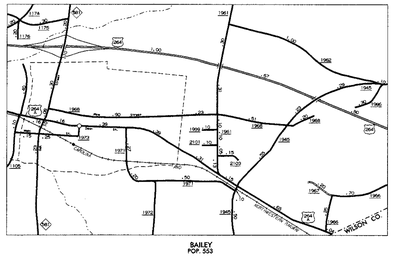

BAILEY
POP. 553



WEST MOUNT

ROCKY MOUNT
POP. 57,856
NASH 33,092
EDGECOMBE 17,291



ROCKY MOUNT

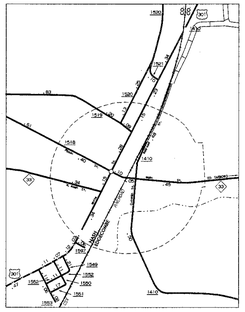

WHITAKERS
POP. 852
EDGECOMBE 92
NASH 1,227

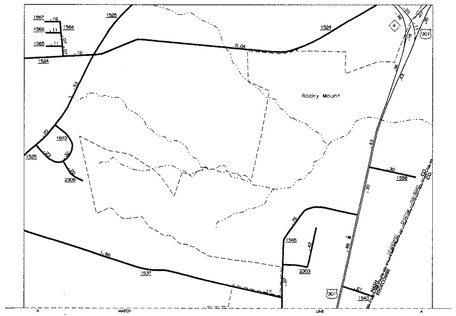

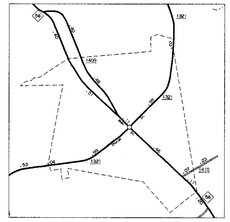

CASTALIA
POP. 266

ENLARGED MUNICIPAL AND SUBURBAN AREAS

NASH COUNTY

NORTH CAROLINA

PREPARED BY THE

NORTH CAROLINA DEPARTMENT OF TRANSPORTATION
DIVISION OF HIGHWAYS - GIS UNIT

IN COOPERATION WITH THE

U.S. DEPARTMENT OF TRANSPORTATION
FEDERAL HIGHWAY ADMINISTRATION

SCALE

1 0 1 MILES

N
S

SHEET 2 OF 2

MAPS, N.C. DEPARTMENT OF TRANSPORTATION
DIVISION OF HIGHWAYS
RALEIGH, NORTH CAROLINA, 27611

REVISED
11-1-95 CLM
JDT 4-10-97
JDT 9-25-98
JAJ 2-1-00

NASH SUPP.

DIVISION 4 DISTRICT 1 NASH COUNTY NORTH CAROLINA 127

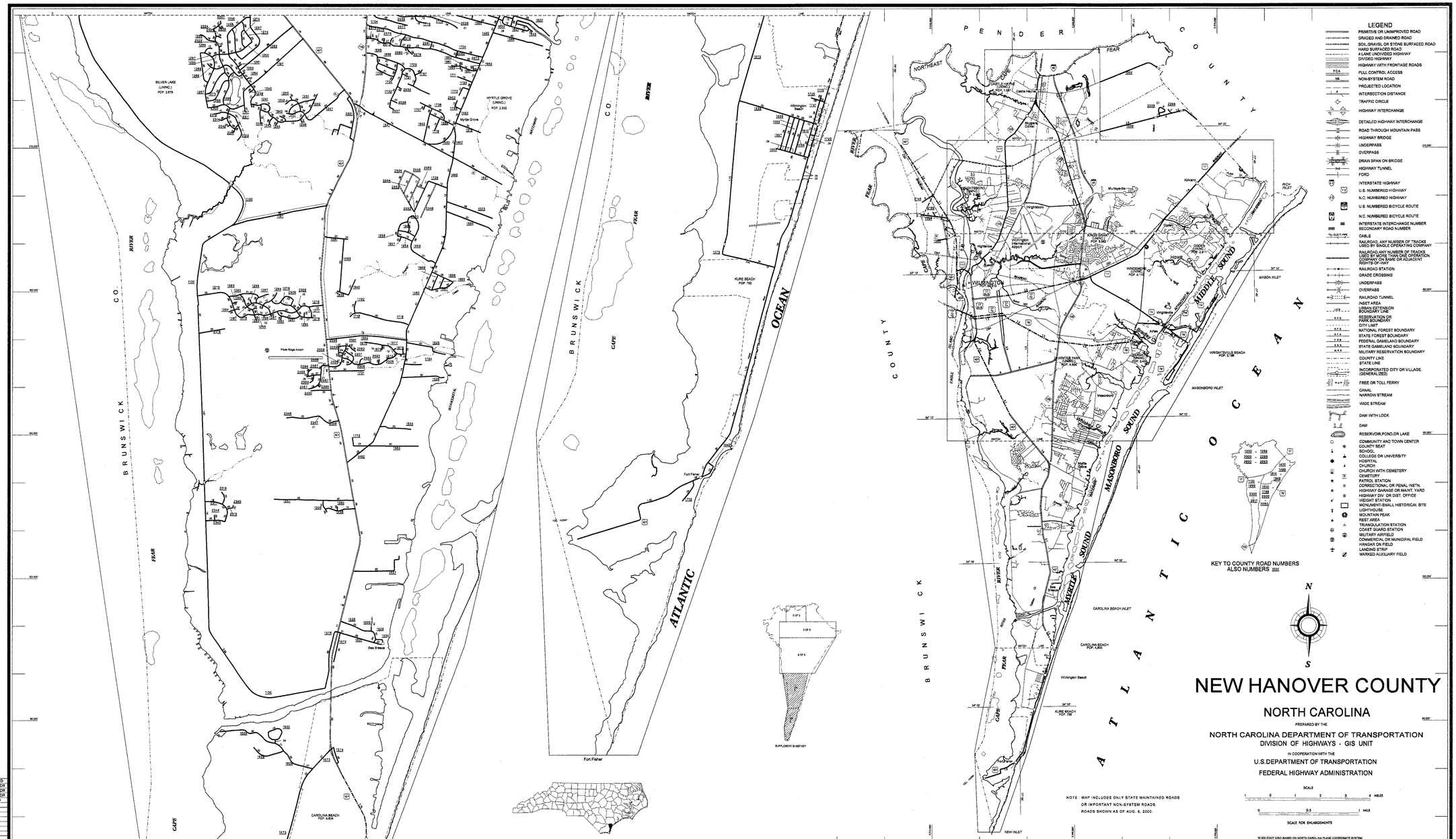
NEW HANOVER COUNTY
NORTH CAROLINA
PREPARED BY THE
NORTH CAROLINA DEPARTMENT OF TRANSPORTATION
DIVISION OF HIGHWAYS - GIS UNIT
IN COOPERATION WITH THE
U.S.DEPARTMENT OF TRANSPORTATION
FEDERAL HIGHWAY ADMINISTRATION
LEGEND
KEY TO COUNTY ROAD NUMBERS ALSO NUMBERS
SUPPLEMENTS SHEET KEY
NOTE : MAP INCLUDES ONLY STATE MAINTAINED ROADS OR IMPORTANT NON-SYSTEM ROADS. ROADS SHOWN AS OF AUG. 9, 2000.
SCALE
SCALE FOR ENLARGEMENTS
10,000 FOOT GRID BASED ON NORTH CAROLINA PLANE COORDINATE SYSTEM
POLYCONIC PROJECTION
SHEET 1 OF 3
COPIES OF THIS MAP ARE AVAILABLE
WITHOUT CHARGE FROM THE FOLLOWING ADDRESS:
MAPS, N.C. DEPARTMENT OF TRANSPORTATION
DIVISION OF HIGHWAYS
RALEIGH, NORTH CAROLINA, 27611
REVISED
1/1/96 DDR
1/1/98 DDR
6/1/98 DDR
9/9/00
NEW HANOVER
Silver Lake and vicinity
Fort Fisher
WILMINGTON
CAROLINA BEACH
KURE BEACH
Wrightsville Beach
MASONBORO INLET
CAROLINA BEACH INLET
NEW INLET
BRUNSWICK COUNTY
PENDER COUNTY
CAPE FEAR RIVER
ATLANTIC OCEAN
MIDDLE SOUND
MASONBORO SOUND
NORTHEAST CAPE FEAR RIVER
SILVER LAKE (UNINC.) POP. 3,878
MYRTLE GROVE (UNINC.) POP. 2,842
CASTLE HAYNE (UNINC.) POP. 1,041
CASTLE HAYNE-HARNETT AIRPORT
BRIGHTSBORO (UNINC.) POP. 1,748
Murrayville
Virginia Beach
Kings Grant
KNOLLWOOD POP. 2,340
Highland Woods
Hanover Shopping Center
Ogden
Porters Neck
Wilmington Beach
Myrtle Grove
Pine Ridge Airport
Sea Breeze
Wrightsboro
WINDEMERE POP. 4,716
HOLLY SHELTER (UNINC.) POP. 1,241
GODDS CREEK POP. 2,911
RICH INLET
MASON INLET
WRIGHTSVILLE BEACH POP. 2,348
WINTER PARK (UNINC.) POP. 4,904
Masonboro
Wrightsville
Airlie
Myrtle Grove
Landfall
Wilmington Beach
KURE BEACH POP. 786
CAROLINA BEACH POP. 4,554
1930 - 1999
2000 - 2999
3000 - 3999
1000 - 1929
4000 - 4999
5000 - 5999
6000 - 6999
7000 - 7999
8000 - 8999
9000 - 9999
1 OF 3
2 OF 3
3 OF 3



ENLARGED MUNICIPAL AND SUBURBAN AREAS

NEW HANOVER COUNTY

NORTH CAROLINA

PREPARED BY THE

NORTH CAROLINA DEPARTMENT OF TRANSPORTATION
DIVISION OF HIGHWAYS - GIS UNIT

IN COOPERATION WITH THE

U.S.DEPARTMENT OF TRANSPORTATION
FEDERAL HIGHWAY ADMINISTRATION

SCALE

0 MILES

10,000 FOOT GRID BASED ON NORTH CAROLINA PLANE COORDINATE SYSTEM
POLYCONIC PROJECTION

SHEET 2 OF 3

NEW HANOVER SUP 1

COPIES OF THIS MAP ARE AVAILABLE TO THE PUBLIC AT A NOMINAL COST FROM
MAPS, N.C. DEPARTMENT OF TRANSPORTATION
1 SOUTH WILMINGTON STREET
RALEIGH, NORTH CAROLINA, 27611

REVISED
1/1/96 DOR
1/1/96 DOR
6/1/96 DOR
8/9/00

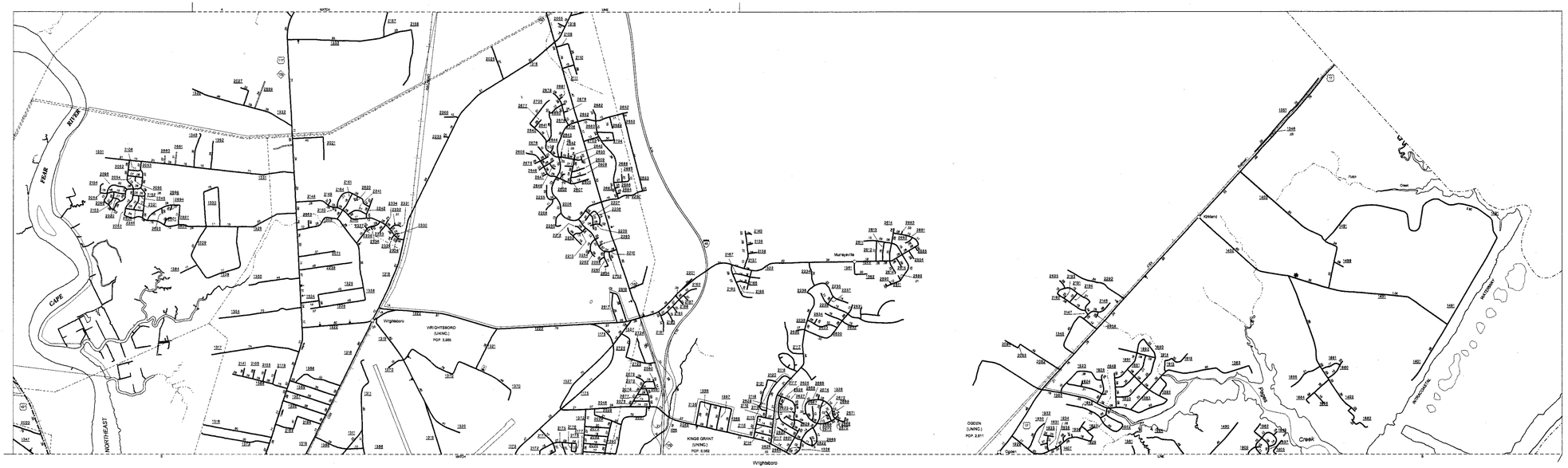

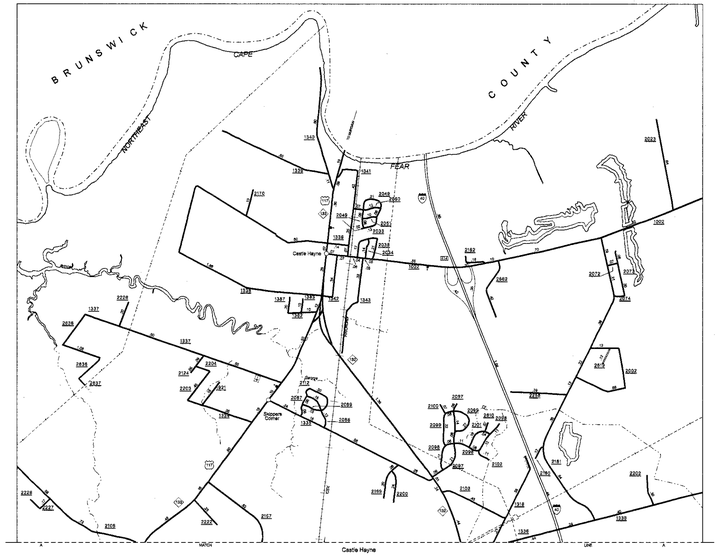

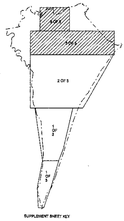



ENLARGED MUNICIPAL AND SUBURBAN AREAS

NEW HANOVER COUNTY

NORTH CAROLINA

PREPARED BY THE

NORTH CAROLINA DEPARTMENT OF TRANSPORTATION
DIVISION OF HIGHWAYS - GIS UNIT

IN COOPERATION WITH THE

U.S.DEPARTMENT OF TRANSPORTATION
FEDERAL HIGHWAY ADMINISTRATION

SCALE

1 0 1 MILES

10,000 FOOT GRID BASED ON NORTH CAROLINA PLANE COORDINATE SYSTEM
POLYCONIC PROJECTION

SHEET 3 OF 3

COPIES OF THIS MAP ARE AVAILABLE TO THE PUBLIC AT A NOMINAL COST FROM
MAPS, N.C. DEPARTMENT OF TRANSPORTATION
1 SOUTH WILMINGTON STREET
RALEIGH, NORTH CAROLINA, 27611

REVISED
1/1/96 DOR
1/1/94 DOR
6/1/94 DOR
8/9/00

NEW HANOVER SUP 2



NORTHAMPTON COUNTY

NORTH CAROLINA

PREPARED BY THE

NORTH CAROLINA DEPARTMENT OF TRANSPORTATION
DIVISION OF HIGHWAYS - GIS UNIT

IN COOPERATION WITH THE

U.S.DEPARTMENT OF TRANSPORTATION
FEDERAL HIGHWAY ADMINISTRATION

COPIES OF THIS MAP ARE AVAILABLE TO THE PUBLIC AT A NOMINAL COST.
ADDRESS: MAPS, N.C. DEPARTMENT OF TRANSPORTATION DIVISION OF HIGHWAYS RALEIGH, NORTH CAROLINA, 27611

REVISED
01/1/95 LM
1/1/97 DDR
10/1/97 DDR
3/8/99 ABR
9/4/99 ABR
12/1/99 ABR
10/21/99 BCK
10/15/00 BCK

NORTHAMPTON

DIVISION 1 DISTRICT 2 NORTHAMPTON COUNTY NORTH CAROLINA 131

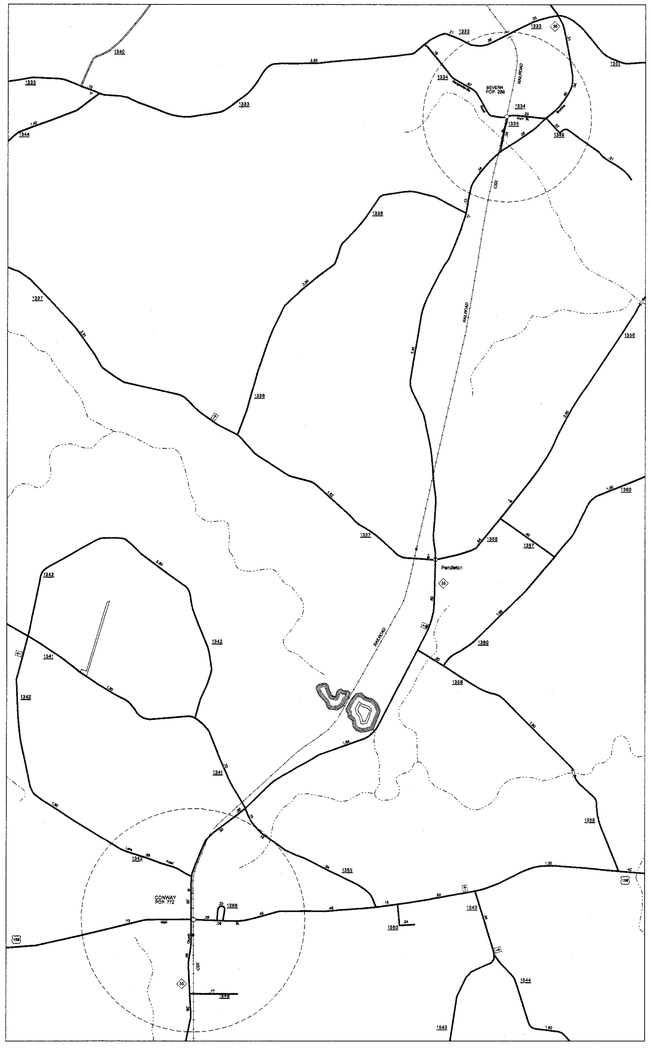

Conway

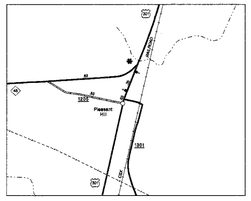

Pleasant Hill

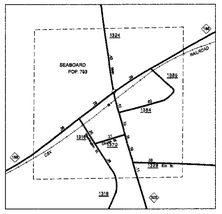

Seaboard

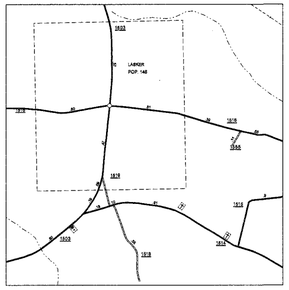

Lasker

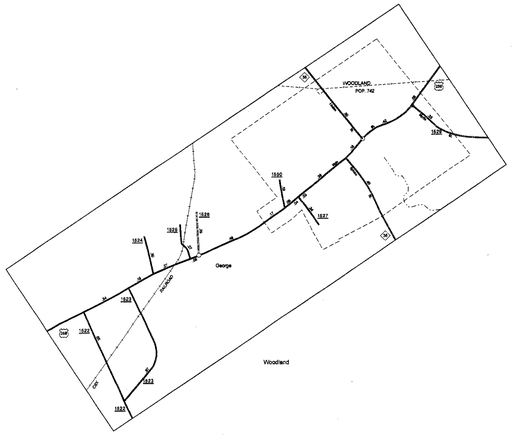

Woodland

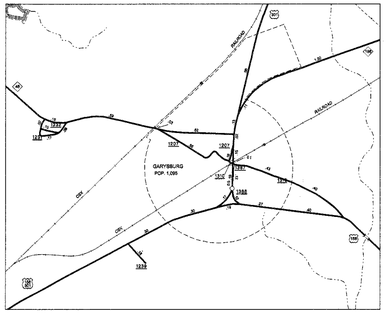

Garysburg

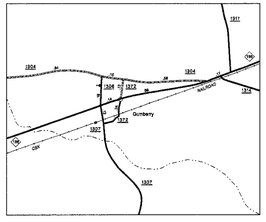

Gumberry

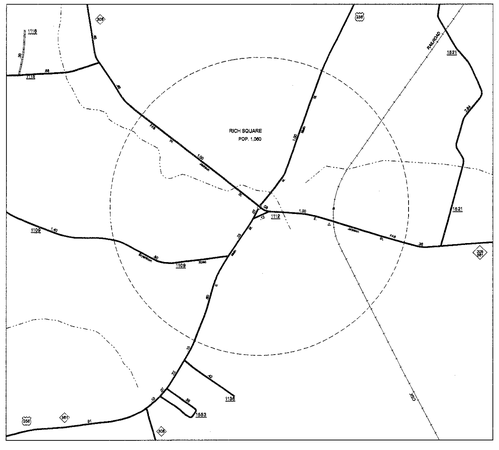

Rich Square

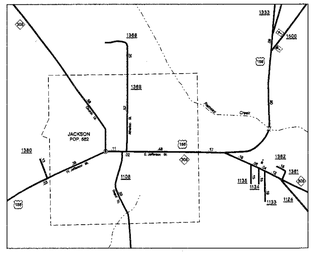

Jackson



ENLARGED MUNICIPAL AND SUBURBAN AREAS

NORTHAMPTON COUNTY

NORTH CAROLINA

PREPARED BY THE

NORTH CAROLINA DEPARTMENT OF TRANSPORTATION
DIVISION OF HIGHWAYS - GIS UNIT

IN COOPERATION WITH THE

U.S.DEPARTMENT OF TRANSPORTATION
FEDERAL HIGHWAY ADMINISTRATION

SCALE

1 0 1 MILES

10,000 FOOT GRID BASED ON NORTH CAROLINA PLANE COORDINATE SYSTEM

POLYCONIC PROJECTION

SHEET 2 OF 2

COPIES OF THIS MAP ARE AVAILABLE
TO THE PUBLIC AT A MINIMAL COST
ADDRESS:
MAPS, N.C. DEPARTMENT OF TRANSPORTATION
DIVISION OF HIGHWAYS
RALEIGH, NORTH CAROLINA, 27611

REVISED
1/1/93 LM
1/1/97 DOR
10/1/97 DOR
3/8/98 ABR
8/4/98 ABR
12/1/98 ABR
10/21/99 BCH
8/18/00 BCH

NORTHAMPTON

DIVISION 1 DISTRICT 3 NORTHAMPTON COUNTY NORTH CAROLINA 131


ONSLOW COUNTY
NORTH CAROLINA
PREPARED BY THE
NORTH CAROLINA DEPARTMENT OF TRANSPORTATION
DIVISION OF HIGHWAYS - GIS UNIT
IN COOPERATION WITH THE
U.S.DEPARTMENT OF TRANSPORTATION
FEDERAL HIGHWAY ADMINISTRATION
SCALE
SCALE FOR ENLARGEMENTS
10,000 FOOT GRID BASED ON NORTH CAROLINA PLANE COORDINATE SYSTEM
POLYCONIC PROJECTION
LEGEND
PRIMITIVE OR UNIMPROVED ROAD
GRADED AND DRAINED ROAD
SOIL,GRAVEL OR STONE SURFACED ROAD
HARD SURFACED ROAD
4-LANE UNDIVIDED HIGHWAY
DIVIDED HIGHWAY
HIGHWAY WITH FRONTAGE ROADS
FULL CONTROL ACCESS
NON-SYSTEM ROAD
PROJECTED LOCATION
INTERSECTION DISTANCE
TRAFFIC CIRCLE
HIGHWAY INTERCHANGE
DETAILED HIGHWAY INTERCHANGE
ROAD THROUGH MOUNTAIN PASS
HIGHWAY BRIDGE
UNDERPASS
OVERPASS
DRAW SPAN ON BRIDGE
HIGHWAY TUNNEL
FORD
INTERSTATE HIGHWAY
U.S. NUMBERED HIGHWAY
N.C. NUMBERED HIGHWAY
U.S. NUMBERED BICYCLE ROUTE
N.C. NUMBERED BICYCLE ROUTE
INTERSTATE INTERCHANGE NUMBER
SECONDARY ROAD NUMBER
CABLE
RAILROAD, ANY NUMBER OF TRACKS USED BY SINGLE OPERATING COMPANY
RAILROAD,ANY NUMBER OF TRACKS USED BY MORE THAN ONE OPERATION COMPANY ON SAME OR ADJACENT RIGHTS-OF-WAY
RAILROAD STATION
GRADE CROSSING
UNDERPASS
OVERPASS
RAILROAD TUNNEL
INSET AREA
URBAN EXTENSION BOUNDARY LINE
RESERVATION OR PARK BOUNDARY
CITY LIMIT
COUNTY LINE
STATE LINE
INCORPORATED CITY OR VILLAGE, (GENERALIZED)
FREE OR TOLL FERRY
CANAL
NARROW STREAM
WIDE STREAM
DAM WITH LOCK
DAM
RESERVOIR,POND OR LAKE
COMMUNITY AND TOWN CENTER
COUNTY SEAT
SCHOOL
COLLEGE OR UNIVERSITY
HOSPITAL
CHURCH
CHURCH WITH CEMETERY
CEMETERY
PATROL STATION
CORRECTIONAL OR PENAL INSTN.
HIGHWAY GARAGE OR MAINT. YARD
HIGHWAY DIV. OR DIST. OFFICE
WEIGHT STATION
MONUMENT-SMALL HISTORICAL SITE
LIGHTHOUSE
MOUNTAIN PEAK
REST AREA
TRIANGULATION STATION
COAST GUARD STATION
MILITARY AIRFIELD
COMMERCIAL OR MUNICIPAL FIELD
HANGAR ON FIELD
LANDING STRIP
MARKED AUXILIARY FIELD
KEY TO COUNTY ROAD NUMBERS
NOTE : MAP INCLUDES ONLY STATE MAINTAINED ROADS OR IMPORTANT NON-SYSTEM ROADS. ROADS SHOWN AS OF JUN. 7, 2000.
Belgrade
Inset 2
SUPPLEMENT SHEET #2Y
JONES COUNTY
ONSLOW COUNTY
CROATAN NATIONAL FOREST
CARTERET COUNTY
PENDER COUNTY
DUPLIN COUNTY
ATLANTIC OCEAN
NEW RIVER
WHITE OAK RIVER
GREAT SWAMP
GREAT RUN
POCOSIN
HOFFMAN FOREST
CAMP LEJEUNE MARINE CORPS BASE
M.C.A.A.F.
JACKSONVILLE POP. 73,900
SWANSBORO POP. 1,438
HUBERT
SNEADS FERRY POP. 1,100
HOLLY RIDGE POP. 785
SURF CITY ONSLOW CO. POP. 556 PENDER CO. POP. 827
NORTH TOPSAIL BEACH POP. 1,100
SHERIFF
SHERIFF'S OFFICE
ONSLOW CO. COURTHOUSE
ONSLOW CO. JAIL
ONSLOW CO. HEALTH DEPT.
ONSLOW CO. DEPT. OF SOCIAL SERVICES
ONSLOW CO. AGRICULTURAL CENTER
ONSLOW CO. EMERGENCY SERVICES
ONSLOW CO. MEMORIAL HOSPITAL
ONSLOW CO. SCHOOL ADMINISTRATION
ONSLOW CO. SCHOOL ADMINISTRATION ANNEX
ONSLOW CO. SCHOOL MAINTENANCE
ONSLOW CO. SCHOOL TRANSPORTATION
ONSLOW CO. SCHOOL WAREHOUSE
ONSLOW CO. SCHOOL BUS GARAGE
ONSLOW CO. SCHOOL BUS GARAGE
ONSLOW CO. SCHOOL BUS GARAG



ENLARGED MUNICIPAL AND SUBURBAN AREAS

ONSLOW COUNTY

NORTH CAROLINA

PREPARED BY THE

NORTH CAROLINA DEPARTMENT OF TRANSPORTATION
DIVISION OF HIGHWAYS - GIS UNIT

IN COOPERATION WITH THE

U.S.DEPARTMENT OF TRANSPORTATION
FEDERAL HIGHWAY ADMINISTRATION

SCALE

1 0 1 MILES

10,000 FOOT GRID BASED ON NORTH CAROLINA PLANE COORDINATE SYSTEM

POLYCONIC PROJECTION

SHEET 2 OF 4

COPIES OF THIS MAP ARE AVAILABLE TO THE PUBLIC AT A NOMINAL COST ADDRESS:
MAPS, N.C. DEPARTMENT OF TRANSPORTATION
DIVISION OF HIGHWAYS
RALEIGH, NORTH CAROLINA, 27611

REVISED
1/1/94 LM
10/1/97 DR
1/1/98 CR
8/1/98 DR
12/1/98
8/12/99 CH
6/7/00

ONSLOW SUP 1

DIVISION 3 DISTRICT 1 ONSLOW COUNTY NORTH CAROLINA 133

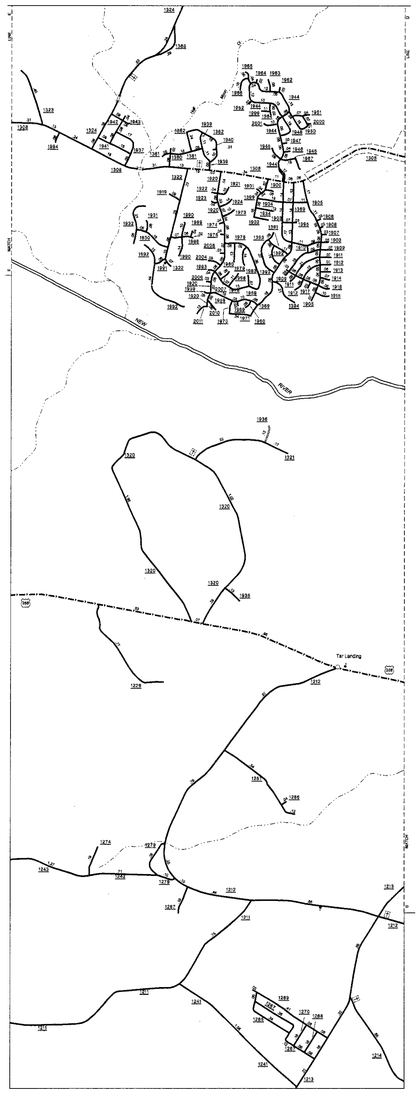

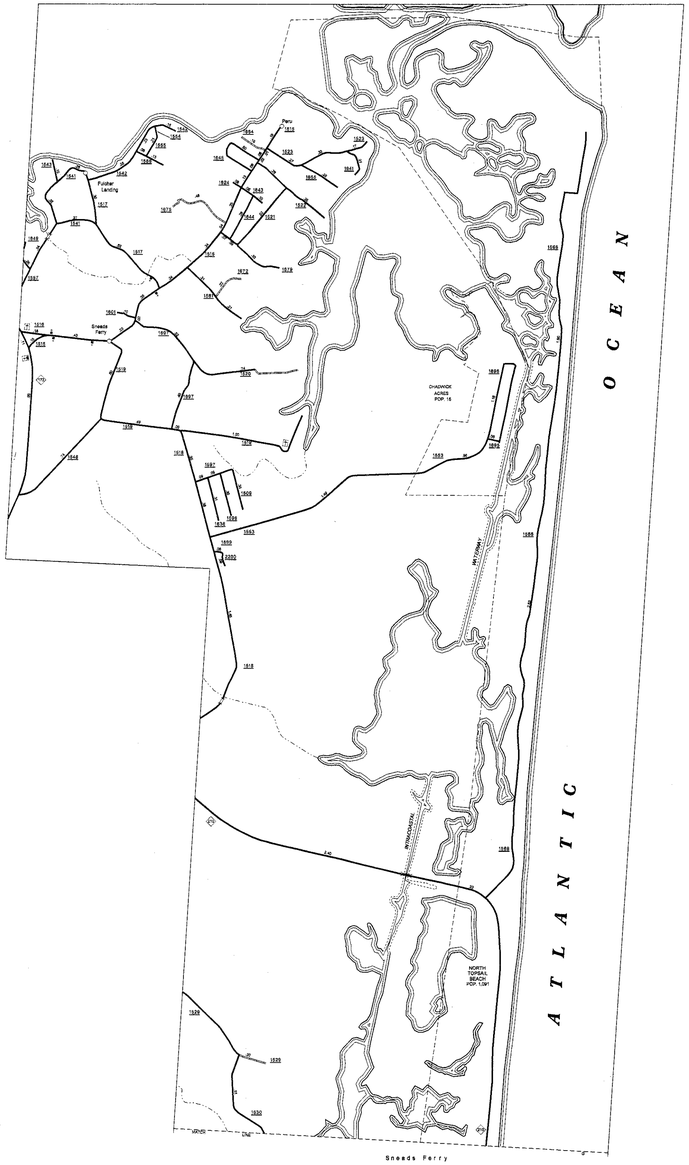

Sneads Ferry

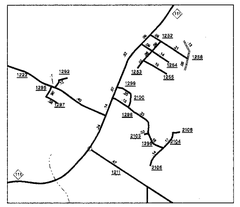

Holly Ridge

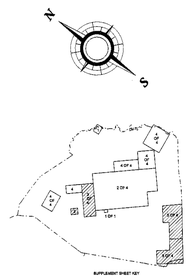

SUPPLEMENT SHEET KEY

ENLARGED MUNICIPAL AND SUBURBAN AREAS

ONSLOW COUNTY

NORTH CAROLINA

PREPARED BY THE

NORTH CAROLINA DEPARTMENT OF TRANSPORTATION
DIVISION OF HIGHWAYS - GIS UNIT

IN COOPERATION WITH THE

U.S.DEPARTMENT OF TRANSPORTATION
FEDERAL HIGHWAY ADMINISTRATION

SCALE

1 0 1 MILES

10,000 FOOT GRID BASED ON NORTH CAROLINA PLANE COORDINATE SYSTEM

POLYCONIC PROJECTION

SHEET 3 OF 4

COPIES OF THIS MAP ARE AVAILABLE TO THE PUBLIC AT A NOMINAL COST.
ADDRESS: MAPS, N.C. DEPARTMENT OF TRANSPORTATION
1548 MAIL SERVICE CENTER
RALEIGH, NORTH CAROLINA 27611

REVISED
1/1/94 LM
10/1/97 DR
1/1/98 DR
8/1/98 DR
12/1/98
8/12/99 CH
8/7/00

ONSLOW SUP 2

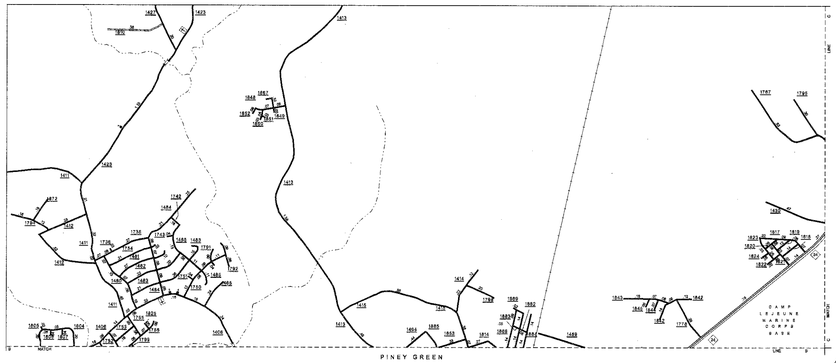

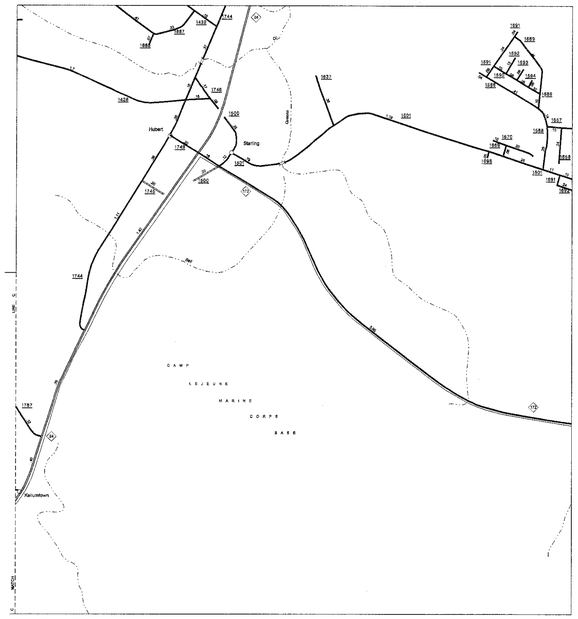

STARLING

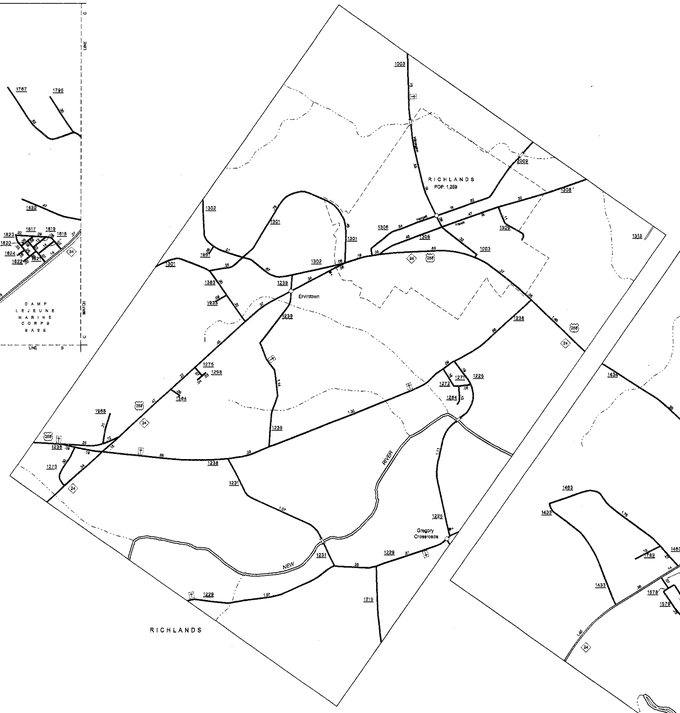

RICHLANDS

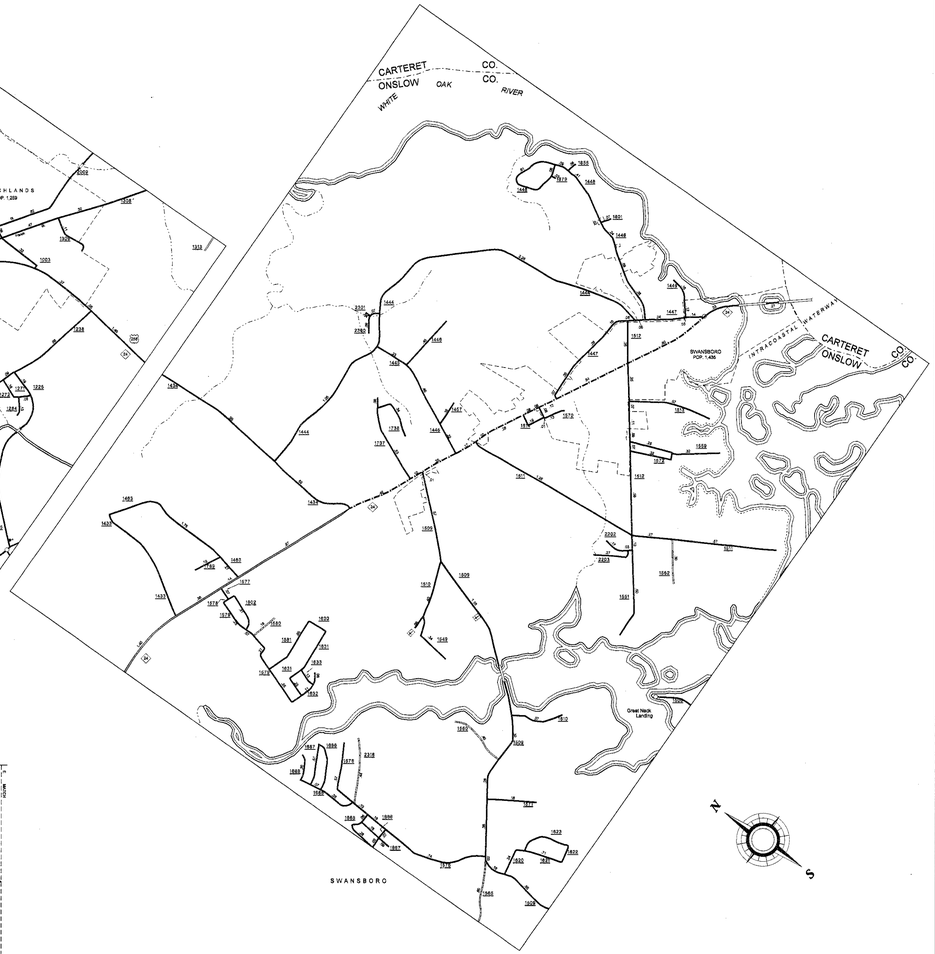

SWANSBORO

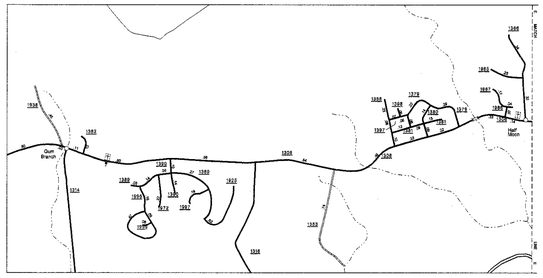

INSET 1

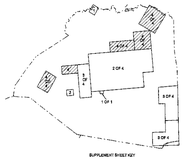

SUPPLEMENT SHEET KEY

ENLARGED MUNICIPAL AND SUBURBAN AREAS

ONSLOW COUNTY

NORTH CAROLINA

PREPARED BY THE

NORTH CAROLINA DEPARTMENT OF TRANSPORTATION
DIVISION OF HIGHWAYS - GIS UNIT

IN COOPERATION WITH THE

U.S.DEPARTMENT OF TRANSPORTATION
FEDERAL HIGHWAY ADMINISTRATION

SCALE

0 1 MILES

10,000 FOOT GRID BASED ON NORTH CAROLINA PLANE COORDINATE SYSTEM

POLYCONIC PROJECTION

SHEET 4 OF 4

ONSLOW SUP. 3

COPIES OF THIS MAP ARE AVAILABLE TO THE PUBLIC AT A NOMINAL COST

PREPARED BY THE
NORTH CAROLINA DEPARTMENT OF TRANSPORTATION
DIVISION OF HIGHWAYS
RALEIGH, NORTH CAROLINA, 27611

REVISED
1/1994 LM
10/1997 GR
1/1998 GR
8/1998 GR
12/1998
8/12/99 GR
6/7/02

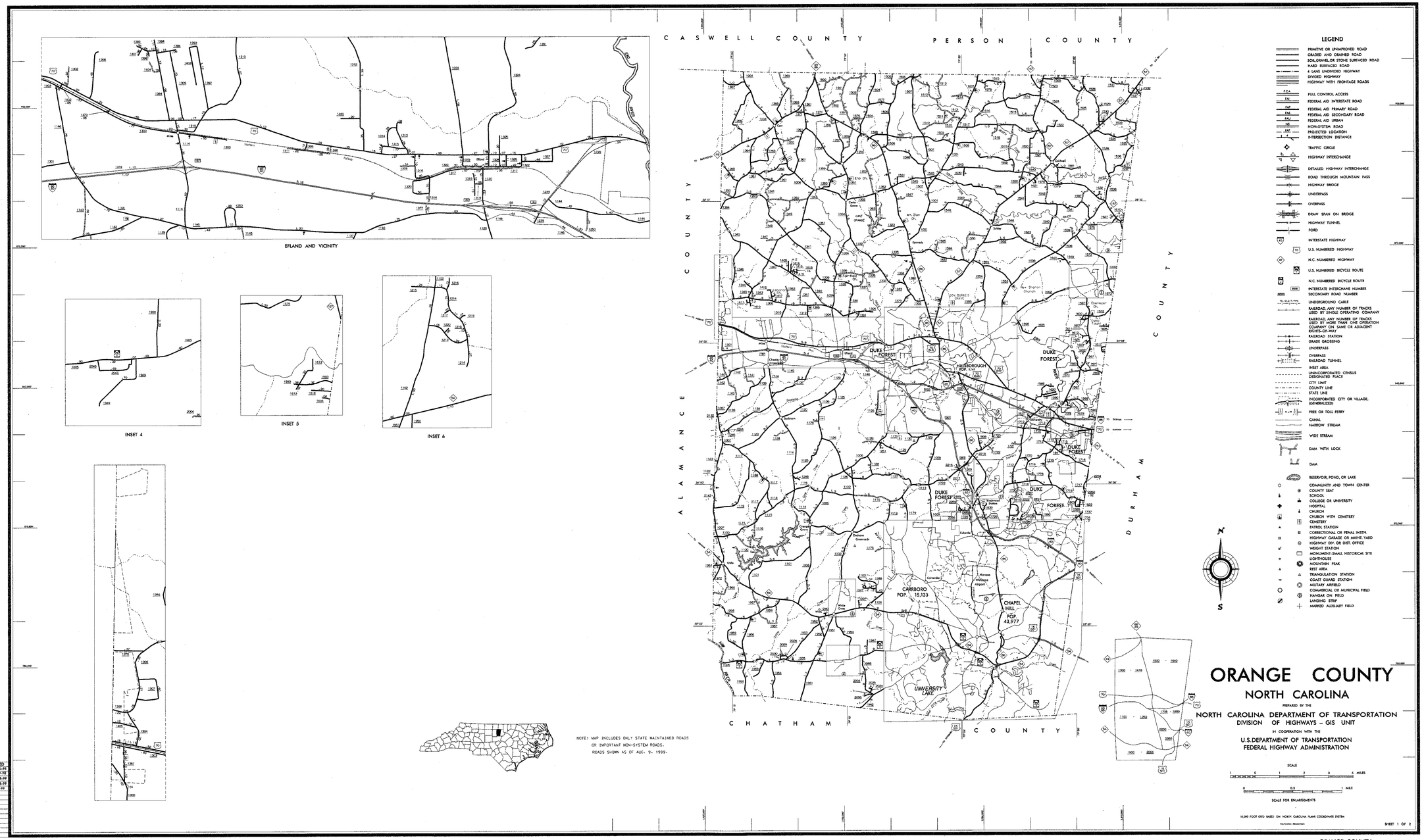

CASWELL COUNTY
PERSON COUNTY
ALAMANCE COUNTY
DURHAM COUNTY
CHATHAM COUNTY
EFLAND AND VICINITY
INSET 4
INSET 5
INSET 6
DUKE FOREST
HILLSBOROUGH POP. 1,500
CARRBORO POP. 15,133
CHAPEL HILL POP. 43,977
UNIVERSITY LAKE
LEGEND
PRIMITIVE OR UNIMPROVED ROAD
GRADED AND DRAINED ROAD
SOIL,GRAVEL,OR STONE SURFACED ROAD
HARD SURFACED ROAD
4 LANE UNDIVIDED HIGHWAY
DIVIDED HIGHWAY
HIGHWAY WITH FRONTAGE ROADS
FULL CONTROL ACCESS
FEDERAL AID INTERSTATE ROAD
FEDERAL AID PRIMARY ROAD
FEDERAL AID SECONDARY ROAD
FEDERAL AID URBAN
NON-SYSTEM ROAD
PROJECTED LOCATION
INTERSECTION DISTANCE
TRAFFIC CIRCLE
HIGHWAY INTERCHANGE
DETAILED HIGHWAY INTERCHANGE
ROAD THROUGH MOUNTAIN PASS
HIGHWAY BRIDGE
UNDERPASS
OVERPASS
DRAW SPAN ON BRIDGE
HIGHWAY TUNNEL
FORD
INTERSTATE HIGHWAY
U.S. NUMBERED HIGHWAY
N.C. NUMBERED HIGHWAY
U.S. NUMBERED BICYCLE ROUTE
N.C. NUMBERED BICYCLE ROUTE
INTERSTATE INTERCHANE NUMBER
SECONDARY ROAD NUMBER
UNDERGROUND CABLE
RAILROAD, ANY NUMBER OF TRACKS USED BY SINGLE OPERATING COMPANY
RAILROAD, ANY NUMBER OF TRACKS USED BY MORE THAN ONE OPERATION COMPANY ON SAME OR ADJACENT RIGHTS-OF-WAY
RAILROAD STATION
GRADE CROSSING
UNDERPASS
OVERPASS
RAILROAD TUNNEL
INSET AREA
UNINCORPORATED CENSUS DESIGNATED PLACE
CITY LIMIT
COUNTY LINE
STATE LINE
INCORPORATED CITY OR VILLAGE, (GENERALIZED)
FREE OR TOLL FERRY
CANAL
NARROW STREAM
WIDE STREAM
DAM WITH LOCK
DAM
RESERVOIR, POND, OR LAKE
COMMUNITY AND TOWN CENTER
COUNTY SEAT
SCHOOL
COLLEGE OR UNIVERSITY
HOSPITAL
CHURCH
CHURCH WITH CEMETERY
CEMETERY
PATROL STATION
CORRECTIONAL OR PENAL INSTN.
HIGHWAY GARAGE OR MAINT. YARD
HIGHWAY DIV. OR DIST. OFFICE
WEIGHT STATION
MONUMENT-SMALL HISTORICAL SITE
LIGHTHOUSE
MOUNTAIN PEAK
REST AREA
TRIANGULATION STATION
COAST GUARD STATION
MILITARY AIRFIELD
COMMERCIAL OR MUNICIPAL FIELD
HANGAR ON FIELD
LANDING STRIP
MARKED AUXILIARY FIELD
N
S
NOTE: MAP INCLUDES ONLY STATE MAINTAINED ROADS OR IMPORTANT NON-SYSTEM ROADS. ROADS SHOWN AS OF AUG. 9, 1999.
ORANGE COUNTY
NORTH CAROLINA
PREPARED BY THE
NORTH CAROLINA DEPARTMENT OF TRANSPORTATION
DIVISION OF HIGHWAYS - GIS UNIT
IN COOPERATION WITH THE
U.S.DEPARTMENT OF TRANSPORTATION
FEDERAL HIGHWAY ADMINISTRATION
SCALE
SCALE FOR ENLARGEMENTS
10,000 FOOT GRID BASED ON NORTH CAROLINA PLANE COORDINATE SYSTEM
SHEET 1 OF 2
REVISED
RLN 1-30-98
RLN 5-19-98
RLN 4-28-99
RLN 4-28-99
RLN 8-9-99

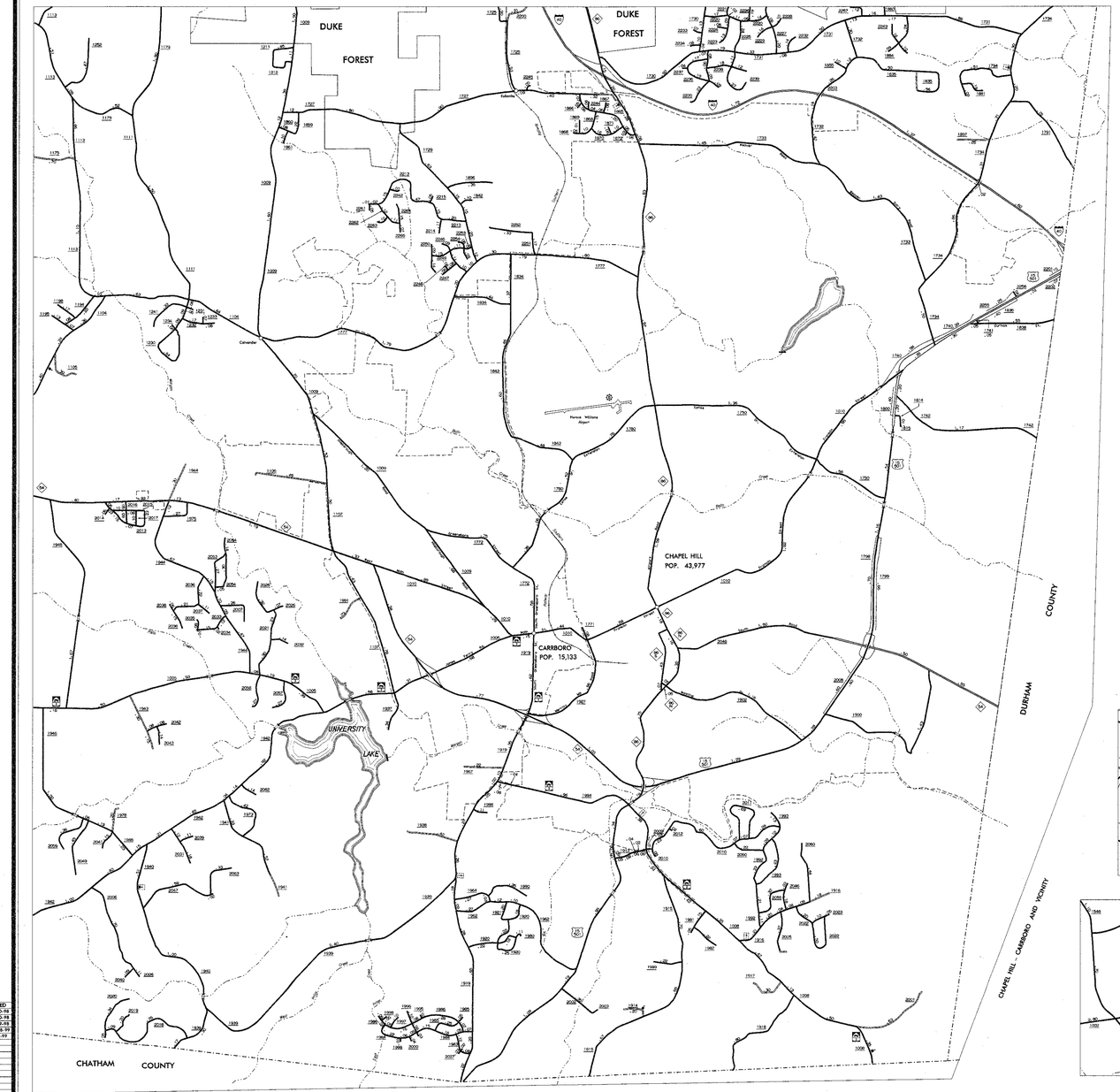

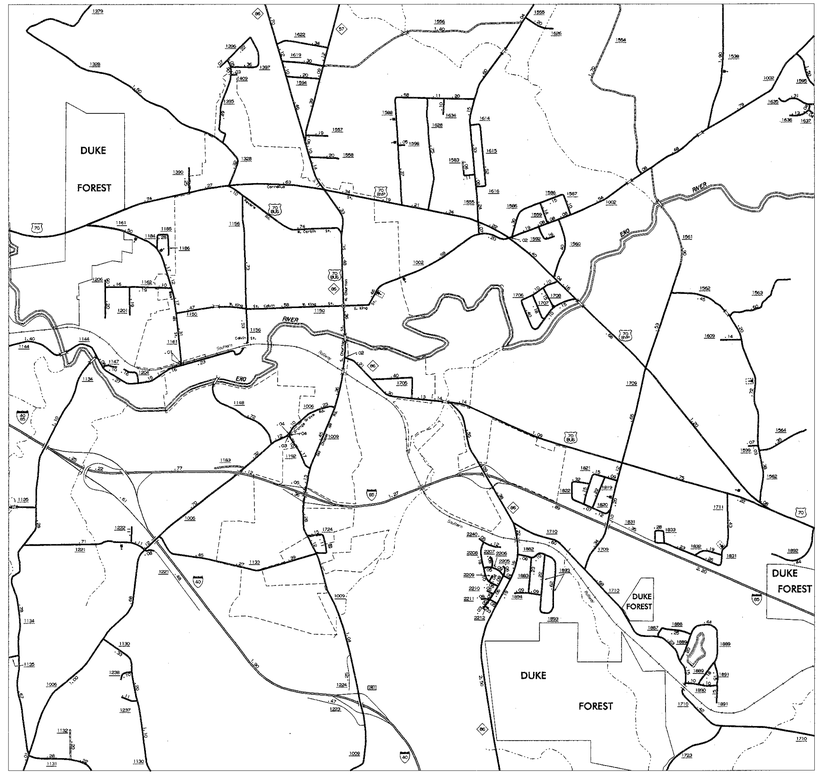

HILLSBOROUGH AND VICINITY

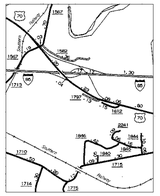

INSET 3

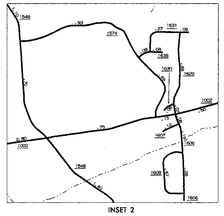

INSET 2

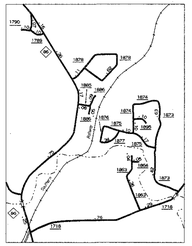

INSET 1

N

S

ENLARGED MUNICIPAL AND SUBURBAN AREAS

ORANGE COUNTY

NORTH CAROLINA

PREPARED BY THE

NORTH CAROLINA DEPARTMENT OF TRANSPORTATION
DIVISION OF HIGHWAYS - GIS UNIT

IN COOPERATION WITH THE

U.S.DEPARTMENT OF TRANSPORTATION
FEDERAL HIGHWAY ADMINISTRATION

SCALE

1 0 1 MILES

PROJECTION

SHEET 2 OF 2

COPIES OF THIS MAP ARE AVAILABLE
TO THE PUBLIC AT A NOMINAL COST.
ADDRESS: MAPS, N.C. DEPARTMENT OF TRANSPORTATION
DIVISION OF HIGHWAYS
RALEIGH, NORTH CAROLINA, 27611

REVISED
ELN 1-30-98
ELN 1-30-98
ELN 5-29-98
ELN 4-25-99
ELN 8-9-99

ORANGE

DIVISION 7 DISTRICT 1 ORANGE COUNTY NORTH CAROLINA

135

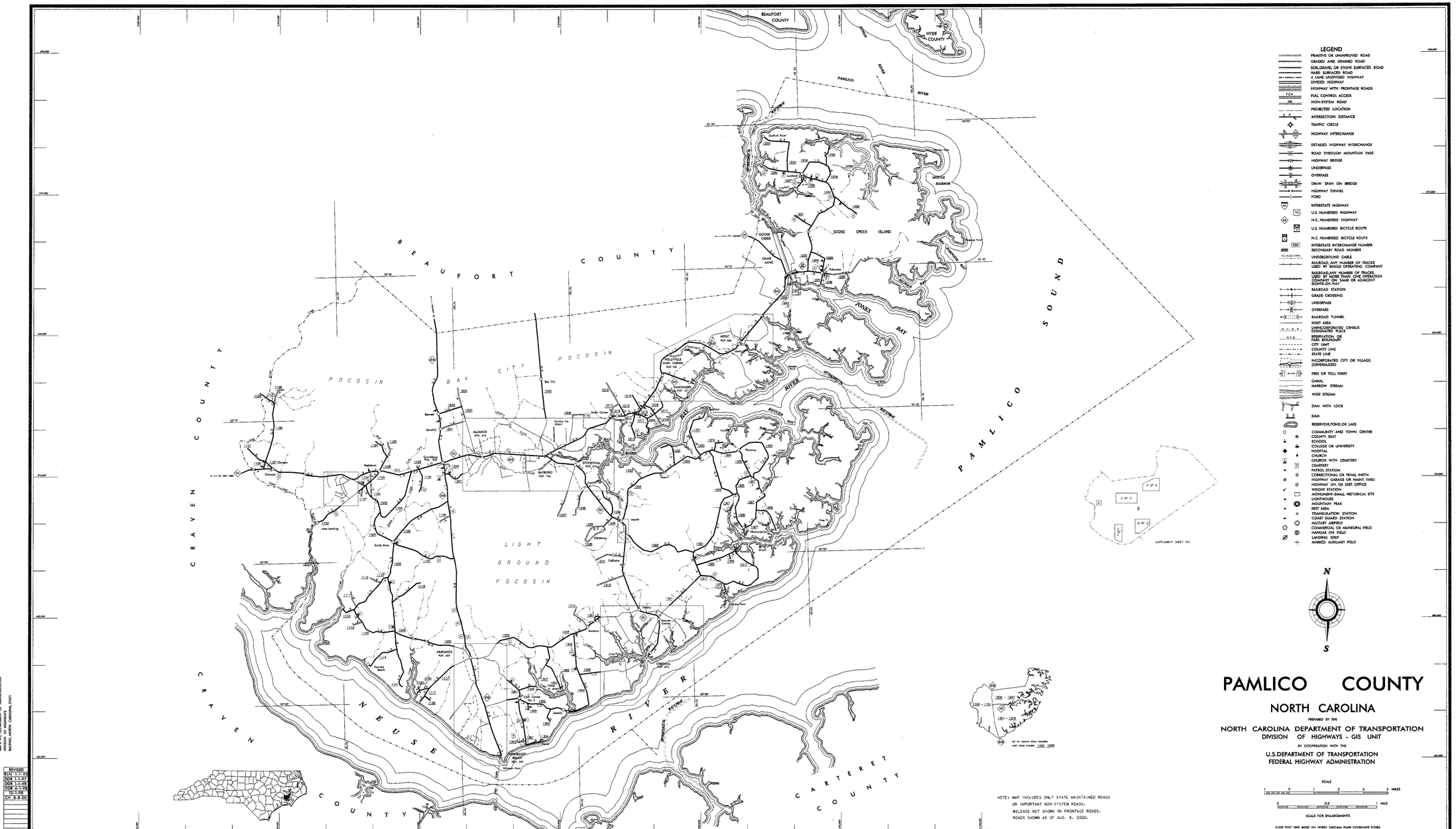

LEGEND

- PRIMITIVE OR UNIMPROVED ROAD
- GRADED AND DRAINED ROAD
- SOIL,GRAVEL OR STONE SURFACED ROAD
- HARD SURFACED ROAD
- 4 LANE UNDIVIDED HIGHWAY
- DIVIDED HIGHWAY
- HIGHWAY WITH FRONTAGE ROADS
- FCA FULL CONTROL ACCESS
- NS NON-SYSTEM ROAD
- PROJECTED LOCATION
- INTERSECTION DISTANCE
- TRAFFIC CIRCLE
- HIGHWAY INTERCHANGE
- DETAILED HIGHWAY INTERCHANGE
- ROAD THROUGH MOUNTAIN PASS
- HIGHWAY BRIDGE
- UNDERPASS
- OVERPASS
- DRAW SPAN ON BRIDGE
- HIGHWAY TUNNEL
- FORD
- 40 INTERSTATE HIGHWAY
- 70 U.S. NUMBERED HIGHWAY
- 40 N.C. NUMBERED HIGHWAY
- 70 U.S. NUMBERED BICYCLE ROUTE
- 70 N.C. NUMBERED BICYCLE ROUTE
- 288 INTERSTATE INTERCHANGE NUMBER
- 2000 SECONDARY ROAD NUMBER
- TELEPHONE UNDERGROUND CABLE
- RAILROAD ANY NUMBER OF TRACKS USED BY SINGLE OPERATING COMPANY
- RAILROAD ANY NUMBER OF TRACKS USED BY MORE THAN ONE OPERATION COMPANY ON SAME OR ADJACENT RIGHTS-OF-WAY
- RAILROAD STATION
- GRADE CROSSING
- UNDERPASS
- OVERPASS
- RAILROAD TUNNEL
- INSET AREA
- UNINCORPORATED CENSUS DESIGNATED PLACE
- R.P.S. RESERVATION OR PARK BOUNDARY
- CITY LIMIT
- COUNTY LINE
- STATE LINE
- INCORPORATED CITY OR VILLAGE, (GENERALIZED)
- FREE OR TOLL FERRY
- CANAL
- NARROW STREAM
- WIDE STREAM
- DAM WITH LOCK
- DAM
- RESERVOIR,POND,OR LAKE
- COMMUNITY AND TOWN CENTER
- COUNTY SEAT
- SCHOOL
- COLLEGE OR UNIVERSITY
- HOSPITAL
- CHURCH
- CHURCH WITH CEMETERY
- CEMETERY
- PATROL STATION
- CORRECTIONAL OR PENAL INSTN.
- HIGHWAY GARAGE OR MAINT. YARD
- HIGHWAY DIV. OR DIST. OFFICE
- WEIGHT STATION
- MONUMENT-SMALL HISTORICAL SITE
- LIGHTHOUSE
- MOUNTAIN PEAK
- REST AREA
- TRIANGULATION STATION
- COAST GUARD STATION
- MILITARY AIRFIELD
- COMMERCIAL OR MUNICIPAL FIELD
- HANGAR ON FIELD
- LANDING STRIP
- MARKED AUXILIARY FIELD

PAMLICO COUNTY

NORTH CAROLINA

PREPARED BY THE

NORTH CAROLINA DEPARTMENT OF TRANSPORTATION
DIVISION OF HIGHWAYS - GIS UNIT

IN COOPERATION WITH THE

U.S.DEPARTMENT OF TRANSPORTATION
FEDERAL HIGHWAY ADMINISTRATION

NOTE: MAP INCLUDES ONLY STATE MAINTAINED ROADS OR IMPORTANT NON-SYSTEM ROADS. MILEAGE NOT SHOWN ON FRONTAGE ROADS. ROADS SHOWN AS OF AUG. 8, 2000.

SCALE

1 0 1 2 3 4 MILES

0 0.5 1 MILE

SCALE FOR ENLARGEMENTS

10,000 FOOT GRID BASED ON NORTH CAROLINA PLANE COORDINATE SYSTEM

PROJECTION

SHEET 1 OF 2

COPIES OF THIS MAP ARE AVAILABLE TO THE PUBLIC AT A NOMINAL COST. ADDRESS: MAPS, N.C. DEPARTMENT OF TRANSPORTATION DIVISION OF HIGHWAYS RALEIGH, NORTH CAROLINA, 27611

REVISED
RLN 1-1-95
DDR 1-1-97
DDR 1-1-98
DDR 6-1-98
12-1-98
CH 8-8-00

PAMLICO

DIVISION 3 DISTRICT 3 PAMLICO COUNTY NORTH CAROLINA 137

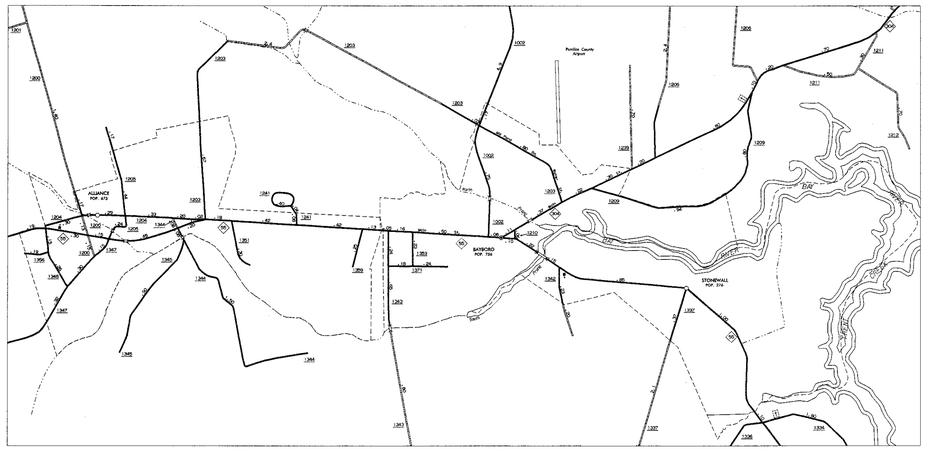

BAYBORO

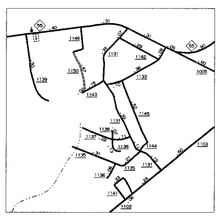

LEES LANDING



MERRITT

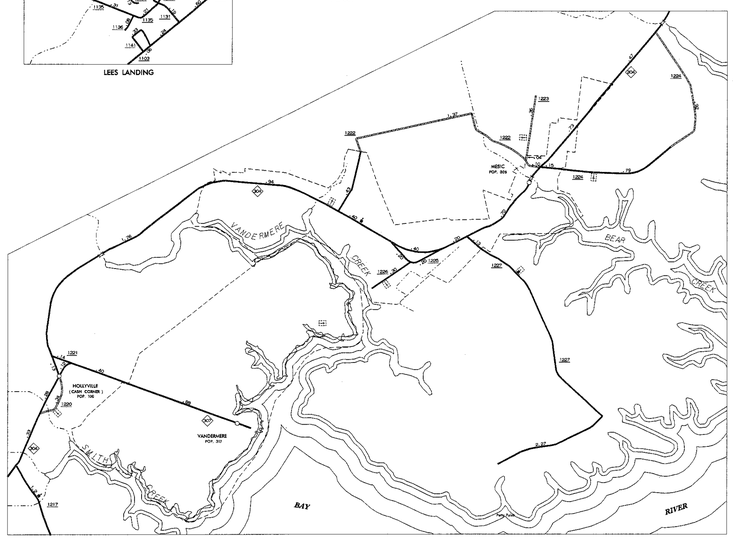

VANDERMERE



ORIENTAL

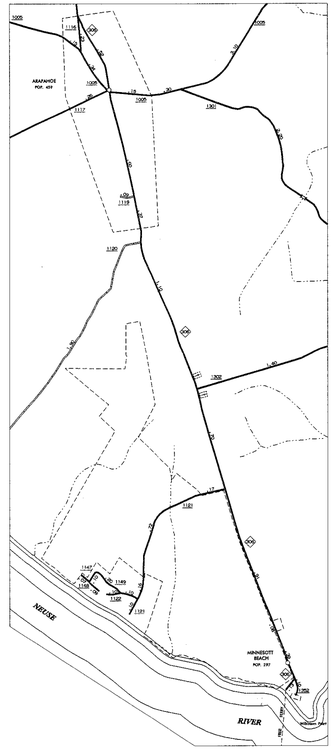

MINNESOTT BEACH ARAPAHOE



SUPPLEMENT SHEET KEY

N

S

ENLARGED MUNICIPAL AND SUBURBAN AREAS

PAMLICO COUNTY

NORTH CAROLINA

PREPARED BY THE

NORTH CAROLINA DEPARTMENT OF TRANSPORTATION
DIVISION OF HIGHWAYS - GIS UNIT

IN COOPERATION WITH THE

U.S.DEPARTMENT OF TRANSPORTATION
FEDERAL HIGHWAY ADMINISTRATION

SCALE

1 0 1 MILES

10,000 FOOT GRID BASED ON NORTH CAROLINA PLANE COORDINATE SYSTEM

POLYCONIC PROJECTION

SHEET 2 OF 2

SUP. 1

COPIES OF THIS MAP AVAILABLE TO THE PUBLIC AT A NOMINAL COST.

MAPS, N.C. DEPARTMENT OF TRANSPORTATION
1548 MAIL SERVICE CENTER
RALEIGH, NORTH CAROLINA, 27611

REVISED
RLN 1-1-93
DDR 1-1-97
DDR 1-1-98
DDR 6-1-98
TP 1-1-98
CH 8-8-00

PAMLICO



PASQUOTANK COUNTY

NORTH CAROLINA

PREPARED BY THE

NORTH CAROLINA DEPARTMENT OF TRANSPORTATION
DIVISION OF HIGHWAYS - GIS UNIT

IN COOPERATION WITH THE

U.S.DEPARTMENT OF TRANSPORTATION
FEDERAL HIGHWAY ADMINISTRATION

COPIES OF THIS MAP ARE AVAILABLE TO THE PUBLIC AT A NOMINAL COST.
ADDRESS: MAPS, N.C. DEPARTMENT OF TRANSPORTATION
DIVISION OF HIGHWAYS
RALEIGH, NORTH CAROLINA, 27611

REVISED
1-4-95 RLN
10-1-97 GDA
10-1-97 GDA
4-1-98 ABR
8-5-98 ABR
11-1-99 ABR
10-25-99 BCH
4-25-00 BCH

PASQUOTANK

DIVISION 1 DISTRICT 1 PASQUOTANK COUNTY NORTH CAROLINA 139

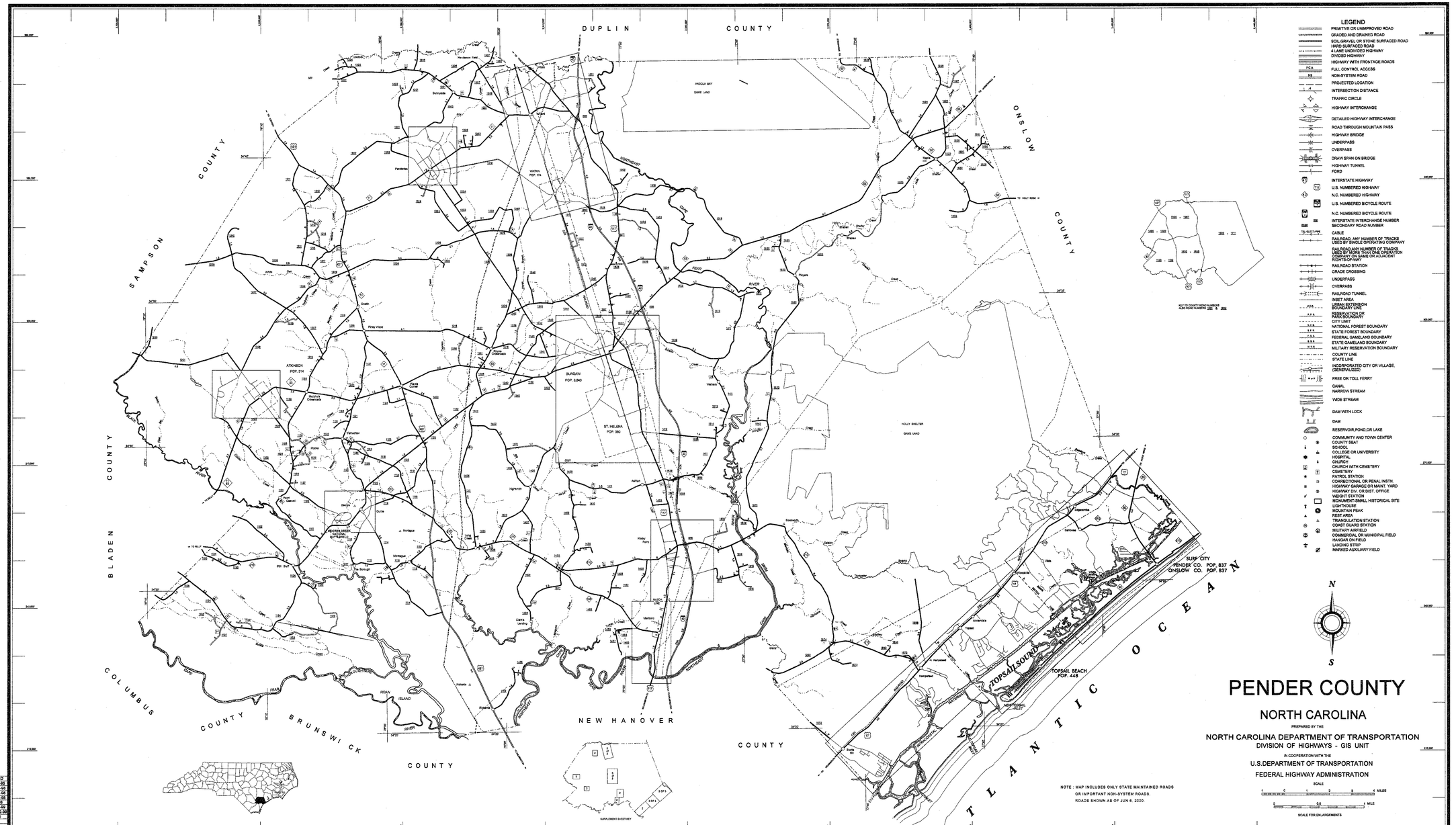

PENDER COUNTY

NORTH CAROLINA

PREPARED BY THE

NORTH CAROLINA DEPARTMENT OF TRANSPORTATION
DIVISION OF HIGHWAYS - GIS UNIT

IN COOPERATION WITH THE

U.S.DEPARTMENT OF TRANSPORTATION
FEDERAL HIGHWAY ADMINISTRATION

COPIES OF THIS MAP ARE AVAILABLE TO THE PUBLIC AT A NOMINAL COST.
ADDRESS: MAPS, N.C. DEPARTMENT OF TRANSPORTATION
DIVISION OF HIGHWAYS
RALEIGH, NORTH CAROLINA, 27611

REVISED
JOT 1-1-98
DOR 1-1-98
DOR 3-1-98
DOR 6-1-98
12-1-98
ABR 2-4-99
BCH 8-12-99
6/5/00

DIVISION 3 DISTRICT 1 PENDER COUNTY NORTH CAROLINA 141

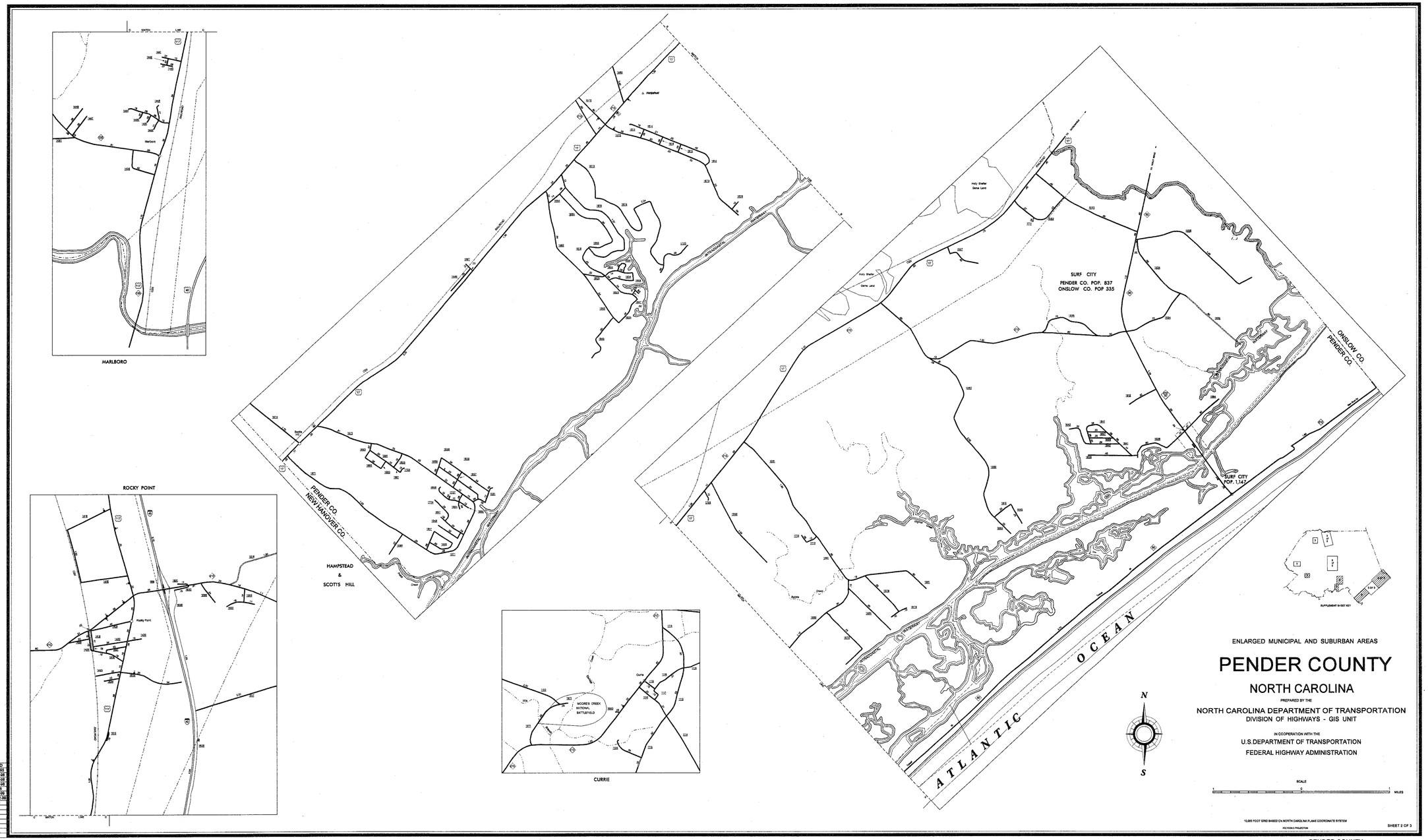

COPIES OF THIS MAP ARE AVAILABLE TO THE PUBLIC AT A NOMINAL COST
ADDRESS: MAPS, N.C. DEPARTMENT OF TRANSPORTATION
DIVISION OF HIGHWAYS
RALEIGH, NORTH CAROLINA 27611

REVISED
JOT 1-1-98
DDR 1-1-98
DDR 3-1-98
DDR 6-1-98
12-1-98
ABR 2-4-99
BCH 8-12-99
6/8/00

PENDER SUP 1



BURGAW

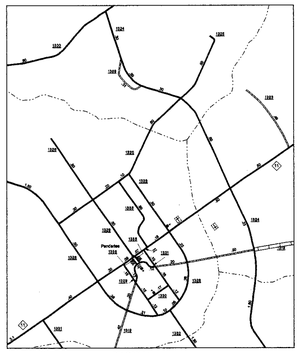

PENDERLEA

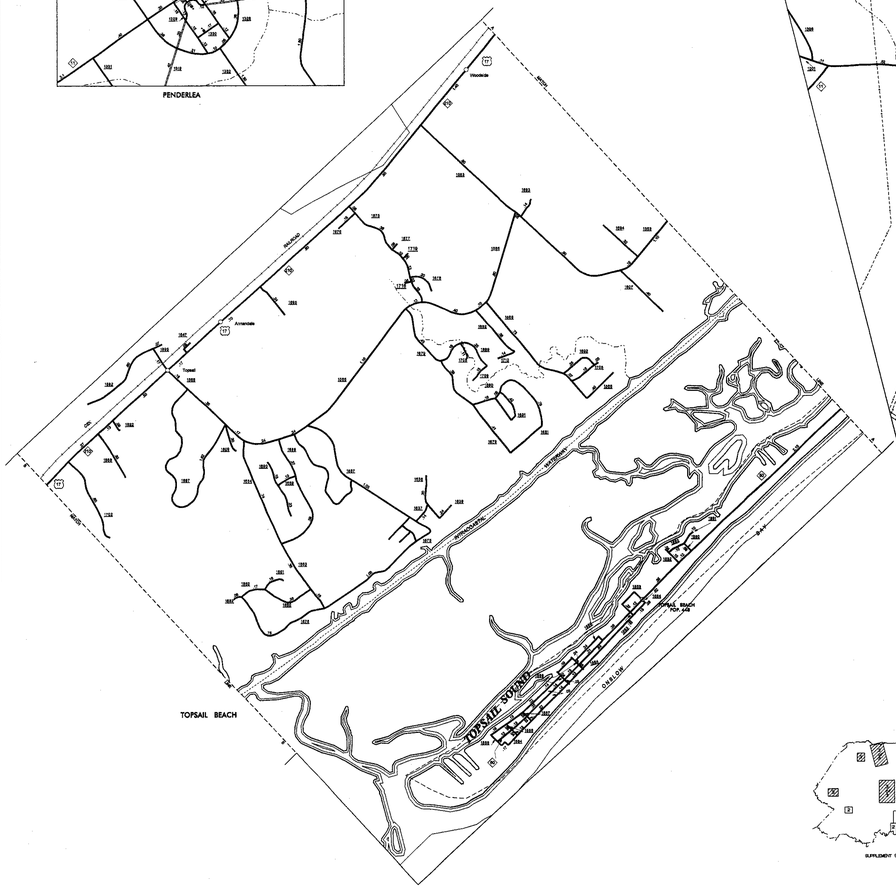

TOPSAIL BEACH



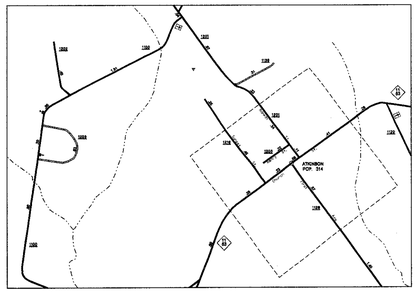

ATKINSON

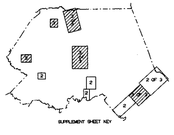

SUPPLEMENT SHEET KEY

N

S

ENLARGED MUNICIPAL AND SUBURBAN AREAS

PENDER COUNTY

NORTH CAROLINA

PREPARED BY THE

NORTH CAROLINA DEPARTMENT OF TRANSPORTATION
DIVISION OF HIGHWAYS - GIS UNIT

IN COOPERATION WITH THE

U.S.DEPARTMENT OF TRANSPORTATION
FEDERAL HIGHWAY ADMINISTRATION

SCALE

1 0 1 MILES

10,000 FOOT GRID BASED ON NORTH CAROLINA PLANE COORDINATE SYSTEM

POLYCONIC PROJECTION

SHEET 3 OF 3

COPIES OF THIS MAP ARE AVAILABLE TO THE PUBLIC AT A NOMINAL COST.
ADDRESS: MAPS, U.S. DEPARTMENT OF TRANSPORTATION
DIVISION OF HIGHWAYS
RALEIGH, NORTH CAROLINA, 27611

REVISED
JOT 1-1-98
DDR 1-1-98
DDR 3-1-98
DDR 6-1-98
12-1-98
ABR 2-4-99
BCH 6-12-99
6/5/00

PENDER SUP 2

DIVISION 3 DISTRICT 1 PENDER COUNTY NORTH CAROLINA 141

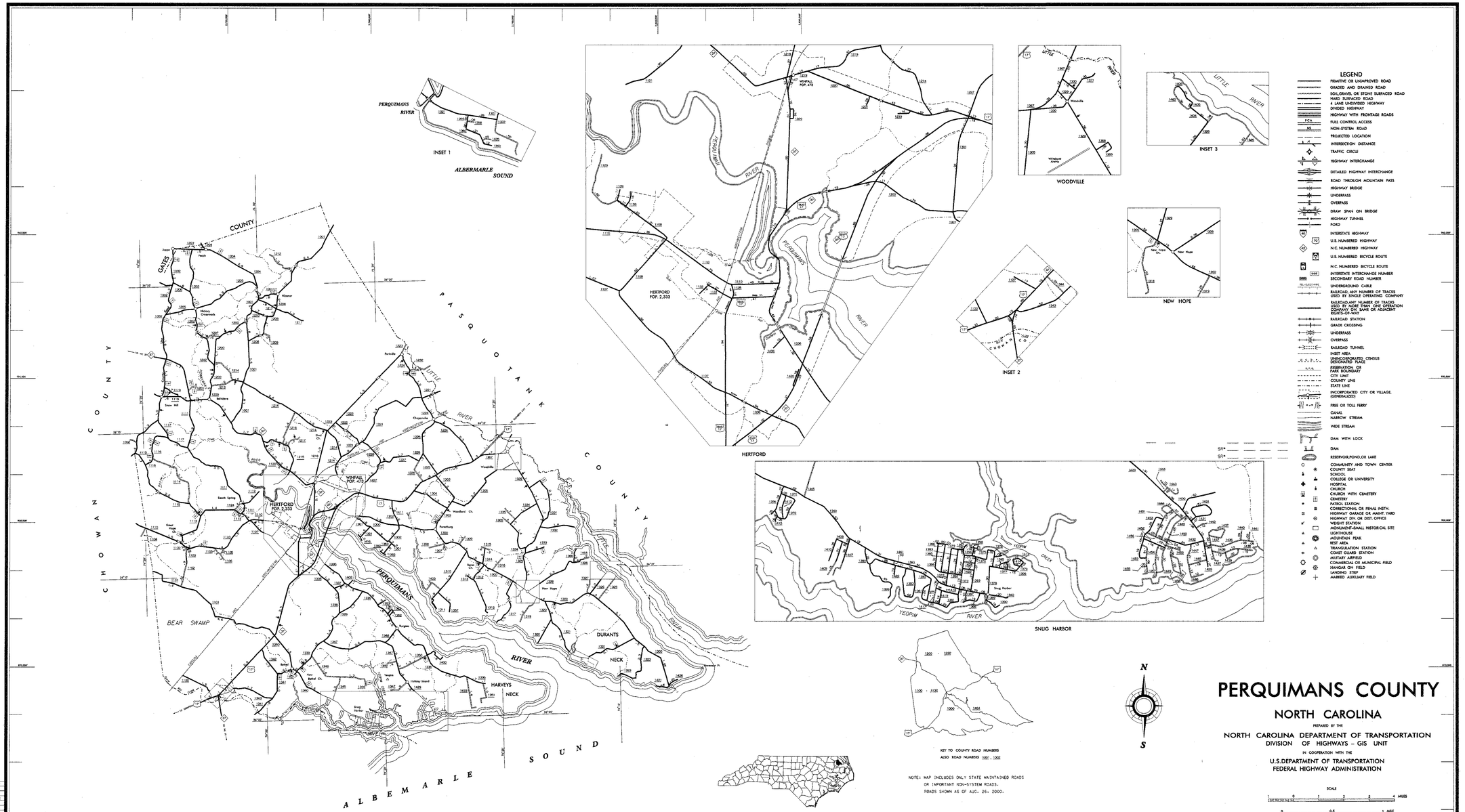

COPIES OF THIS MAP ARE AVAILABLE TO THE PUBLIC AT A NOMINAL COST.
ADDRESS: MAPS, N.C. DEPARTMENT OF TRANSPORTATION DIVISION OF HIGHWAYS RALEIGH, NORTH CAROLINA, 27601

PERQUIMANS

REVISED
1-1-90 RJH
1-1-97 DDR
10-1-97 DDR
4-1-98 ABR
8-5-98 ABR
12-1-98 ABR
10-25-99 BCH
8-26-00 BCH

DIVISION 1 DISTRICT 1 PERQUIMANS COUNTY NORTH CAROLINA 143

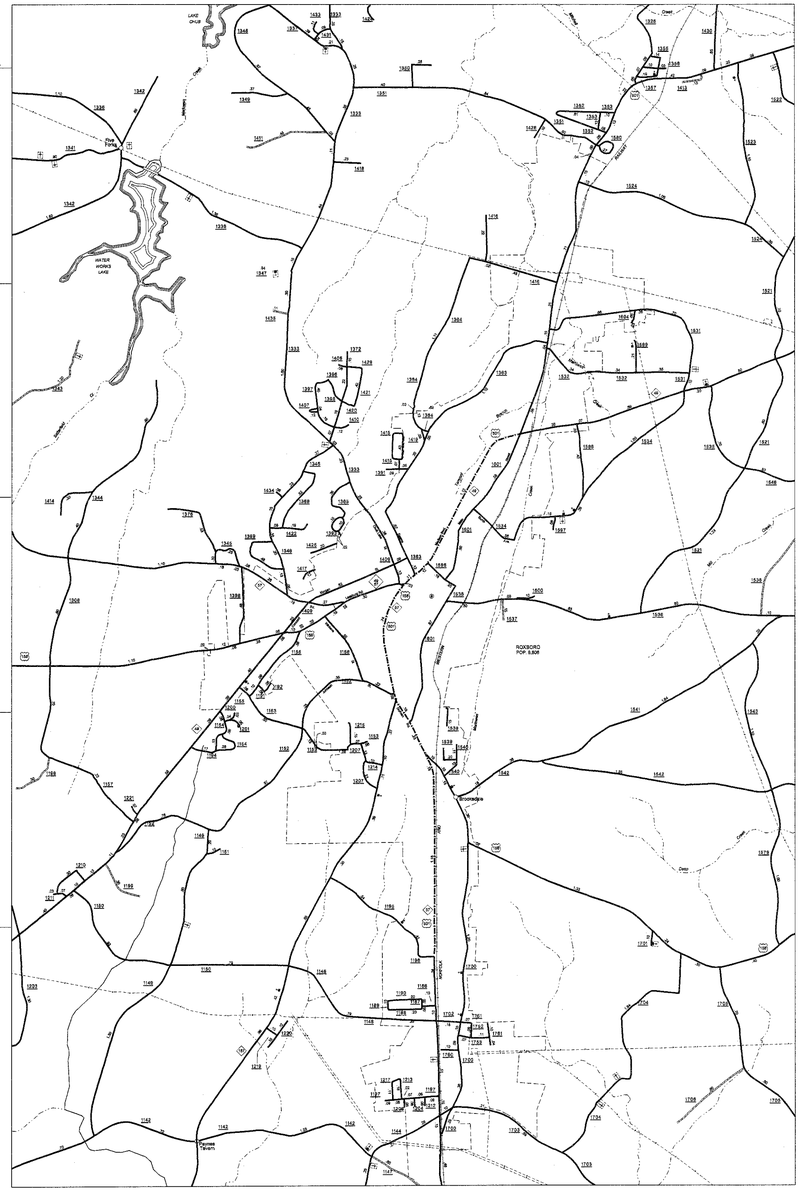

Roxboro and vicinity

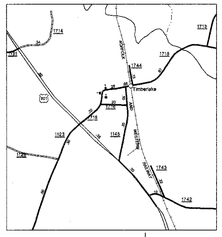

Timberlake

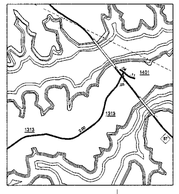

Inset 1

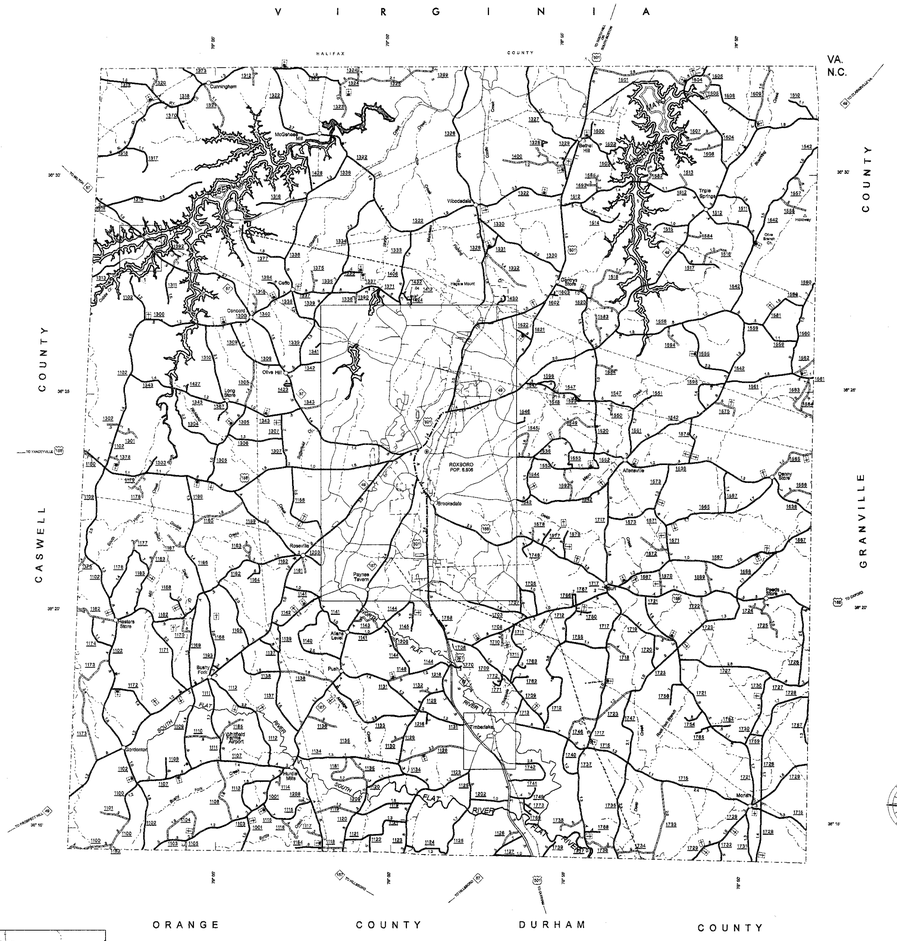





KEY TO COUNTY ROAD NUMBERS
ALSO NUMBERS 1001

NOTE : MAP INCLUDES ONLY STATE MAINTAINED ROADS
OR IMPORTANT NON-SYSTEM ROADS.
ROADS SHOWN AS OF AUG. 30, 2000

LEGEND

- PRIMITIVE OR UNIMPROVED ROAD
- GRADED AND DRAINED ROAD
- SOIL,GRAVEL OR STONE SURFACED ROAD
- HARD SURFACED ROAD
- 4 LANE UNDIVIDED HIGHWAY
- DIVIDED HIGHWAY
- HIGHWAY WITH FRONTAGE ROADS
- FCA FULL CONTROL ACCESS
- NS NON-SYSTEM ROAD
- PROJECTED LOCATION
- INTERSECTION DISTANCE
- TRAFFIC CIRCLE
- HIGHWAY INTERCHANGE
- DETAILED HIGHWAY INTERCHANGE
- ROAD THROUGH MOUNTAIN PASS
- HIGHWAY BRIDGE
- UNDERPASS
- OVERPASS
- DRAW SPAN ON BRIDGE
- HIGHWAY TUNNEL
- FORD
- INTERSTATE HIGHWAY
- U.S. NUMBERED HIGHWAY
- N.C. NUMBERED HIGHWAY
- U.S. NUMBERED BICYCLE ROUTE
- N.C. NUMBERED BICYCLE ROUTE
- INTERSTATE INTERCHANGE NUMBER
- SECONDARY ROAD NUMBER
- CABLE
- RAILROAD, ANY NUMBER OF TRACKS USED BY SINGLE OPERATING COMPANY
- RAILROAD,ANY NUMBER OF TRACKS USED BY MORE THAN ONE OPERATION COMPANY ON SAME OR ADJACENT RIGHTS-OF-WAY
- RAILROAD STATION
- GRADE CROSSING
- UNDERPASS
- OVERPASS
- RAILROAD TUNNEL
- INSET AREA
- URBAN EXTENSION BOUNDARY LINE
- RESERVATION OR PARK BOUNDARY
- CITY LIMIT
- NATIONAL FOREST BOUNDARY
- STATE FOREST BOUNDARY
- FEDERAL GAMELAND BOUNDARY
- STATE GAMELAND BOUNDARY
- MILITARY RESERVATION BOUNDARY
- COUNTY LINE
- STATE LINE
- INCORPORATED CITY OR VILLAGE. (GENERALIZED)
- FREE OR TOLL FERRY
- CANAL
- NARROW STREAM
- WIDE STREAM .
- DAM WITH LOCK
- DAM
- RESERVOIR,POND,OR LAKE
- COMMUNITY AND TOWN CENTER
- COUNTY SEAT
- SCHOOL
- COLLEGE OR UNIVERSITY
- HOSPITAL
- CHURCH
- CHURCH WITH CEMETERY
- CEMETERY
- PATROL STATION
- CORRECTIONAL OR PENAL INSTN.
- HIGHWAY GARAGE OR MAINT. YARD
- HIGHWAY DIV. OR DIST. OFFICE
- WEIGHT STATION
- MONUMENT-SMALL HISTORICAL SITE
- LIGHTHOUSE
- MOUNTAIN PEAK
- REST AREA
- TRIANGULATION STATION
- COAST GUARD STATION
- MILITARY AIRFIELD
- COMMERCIAL OR MUNICIPAL FIELD
- HANGAR ON FIELD
- LANDING STRIP
- MARKED AUXILIARY FIELD

PERSON COUNTY

NORTH CAROLINA

PREPARED BY THE

NORTH CAROLINA DEPARTMENT OF TRANSPORTATION
DIVISION OF HIGHWAYS - GIS UNIT

IN COOPERATION WITH THE

U.S.DEPARTMENT OF TRANSPORTATION
FEDERAL HIGHWAY ADMINISTRATION

SCALE

1 0 1 2 3 4 MILES

0 0.5 1 MILE

SCALE FOR ENLARGEMENTS

10,000 FOOT GRID BASED ON NORTH CAROLINA PLANE COORDINATE SYSTEM

POLYCONIC PROJECTION

SHEET 1 OF 1

COPIES OF THIS MAP ARE AVAILABLE TO THE PUBLIC AT A NOMINAL COST.
ADDRESS: MAPS, N.C. DEPARTMENT OF TRANSPORTATION
DIVISION OF HIGHWAYS
RALEIGH, NORTH CAROLINA 27611

REVISED
10/5/95 SLE
4/7/99 JAJ
6/30/00 JAJ

PERSON

DIVISION 1 DISTRICT 2 PERSON COUNTY NORTH CAROLINA 145

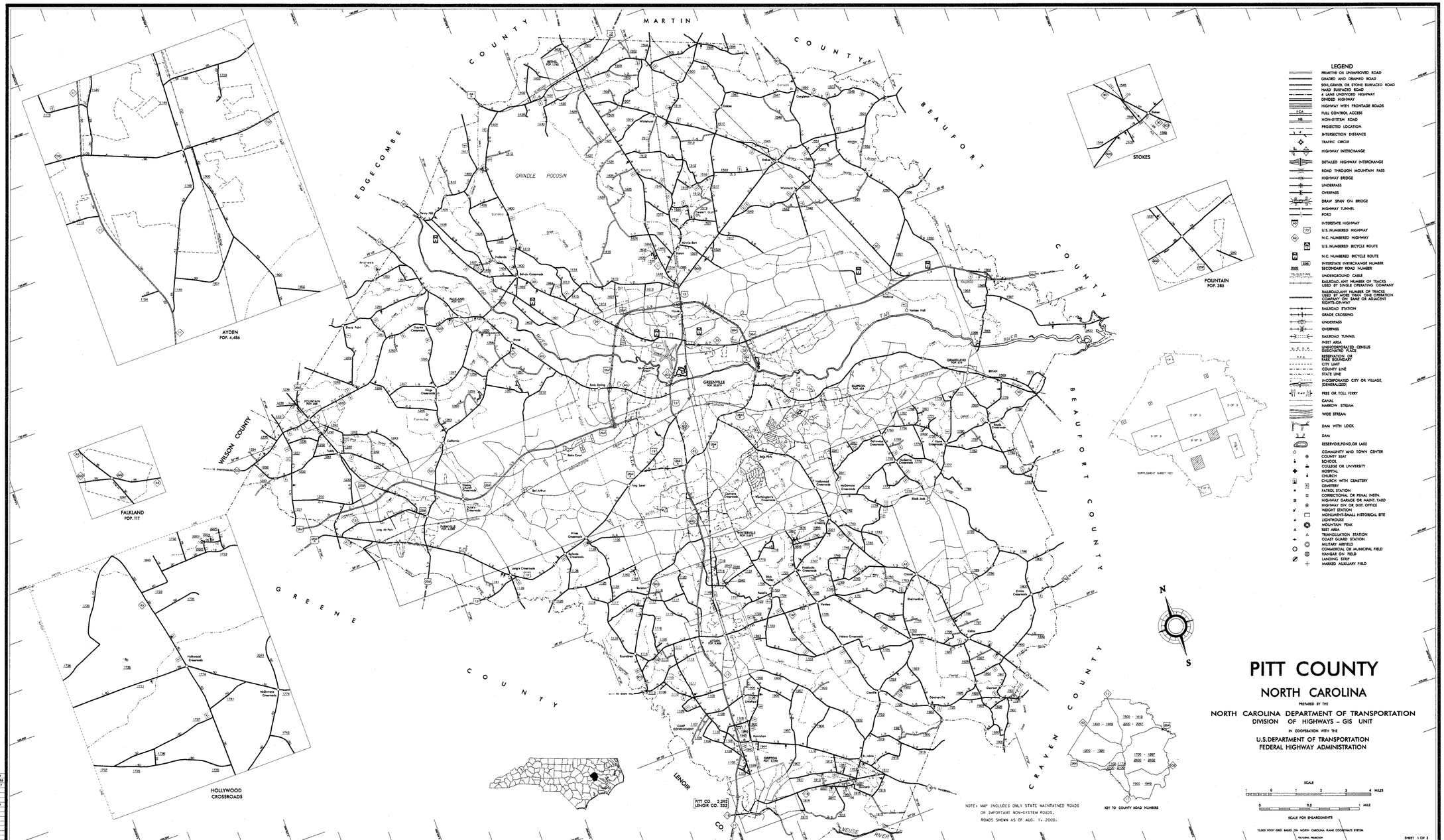

PITT COUNTY

NORTH CAROLINA

PREPARED BY THE

NORTH CAROLINA DEPARTMENT OF TRANSPORTATION
DIVISION OF HIGHWAYS – GIS UNIT

IN COOPERATION WITH THE

U.S.DEPARTMENT OF TRANSPORTATION
FEDERAL HIGHWAY ADMINISTRATION

COPIES OF THIS MAP ARE AVAILABLE TO THE PUBLIC AT A NOMINAL COST.
ADDRESS: MAPS, N.C. DEPARTMENT OF TRANSPORTATION DIVISION OF HIGHWAYS RALEIGH, NORTH CAROLINA 27611

REVISED
DDR 12-21-98
RJH 2-12-97
DDR 1-1-98
DDR 6-1-98
12-1-98
CH 8-5-00

DIVISION 2 SHEET 1 PITT COUNTY NORTH CAROLINA 147


GREENVILLE
POP. 55,879
SIMPSON
POP. 428
TAR
RIVER
BLACK JACK - SHELMERDINE
N
S
ENLARGED MUNICIPAL AND SUBURBAN AREAS
PITT COUNTY
NORTH CAROLINA
PREPARED BY THE
NORTH CAROLINA DEPARTMENT OF TRANSPORTATION
DIVISION OF HIGHWAYS - GIS UNIT
IN COOPERATION WITH THE
U.S. DEPARTMENT OF TRANSPORTATION
FEDERAL HIGHWAY ADMINISTRATION
SCALE
MILES
SHEET 2 OF 8
REVISED
DOR 11-21-96
RJH 2-25-97
DOR 1-1-98
DOR 6-1-98
12-1-98
CH 8-1-00
PITT SUP. 1



FARMVILLE
POP. 4,398

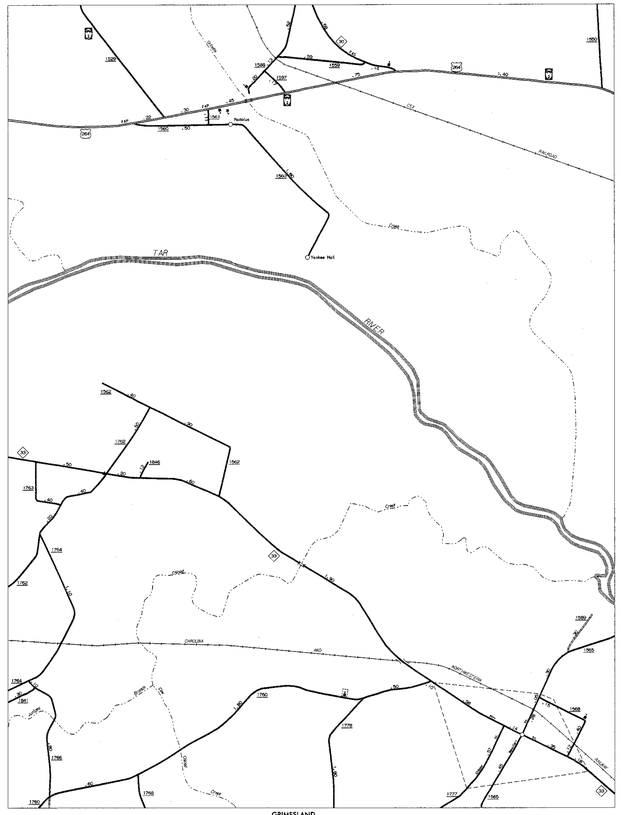

GRIMESLAND
POP. 474



WINTERVILLE
POP. 3,692

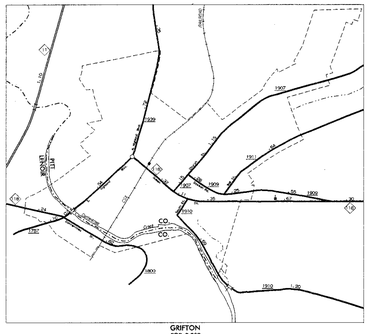

GRIFTON
POP. 2,292

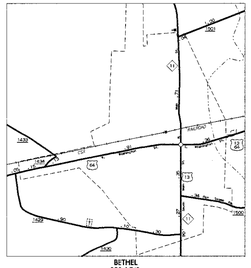

BETHEL
POP. 1,742

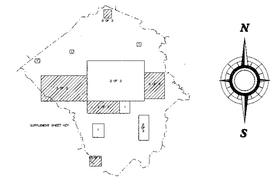

ENLARGED MUNICIPAL AND SUBURBAN AREAS

PITT COUNTY

NORTH CAROLINA

PREPARED BY THE

NORTH CAROLINA DEPARTMENT OF TRANSPORTATION
DIVISION OF HIGHWAYS – GIS UNIT

IN COOPERATION WITH THE

U.S. DEPARTMENT OF TRANSPORTATION
FEDERAL HIGHWAY ADMINISTRATION

SCALE

1 0 1 MILES

POSTGRID PROJECTION

SHEET 3 OF 3

COPIES OF THIS MAP ARE AVAILABLE TO THE PUBLIC AT A NOMINAL COST.
ADDRESS: MAPS, N.C. DEPARTMENT OF TRANSPORTATION
DIVISION OF HIGHWAYS
RALEIGH, NORTH CAROLINA, 27611

REVISED
DDR 12-21-94
RJH 2-12-97
DDR 1-5-98
DDR 6-5-98
12-1-98
CH 8-1-00

ATS-MAP-3

DIVISION 2 DISTRICT 1 PITT COUNTY NORTH CAROLINA 147

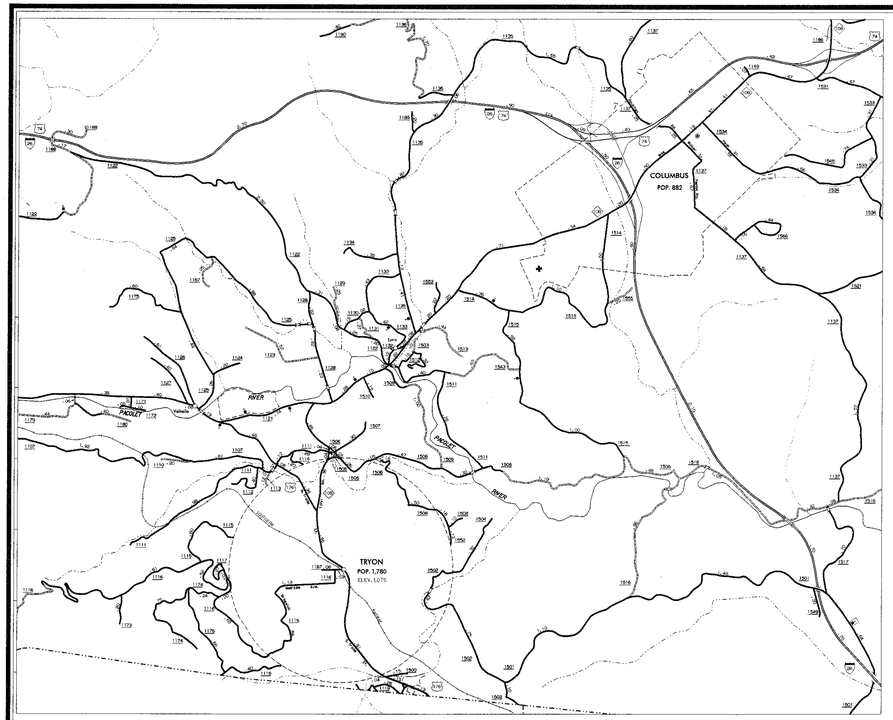

COLUMBUS AND TRYON

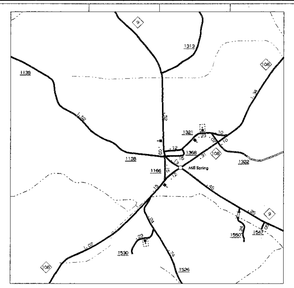

MILL SPRING

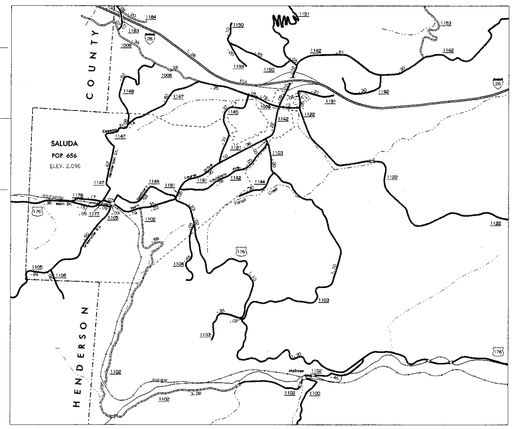

SALUDA

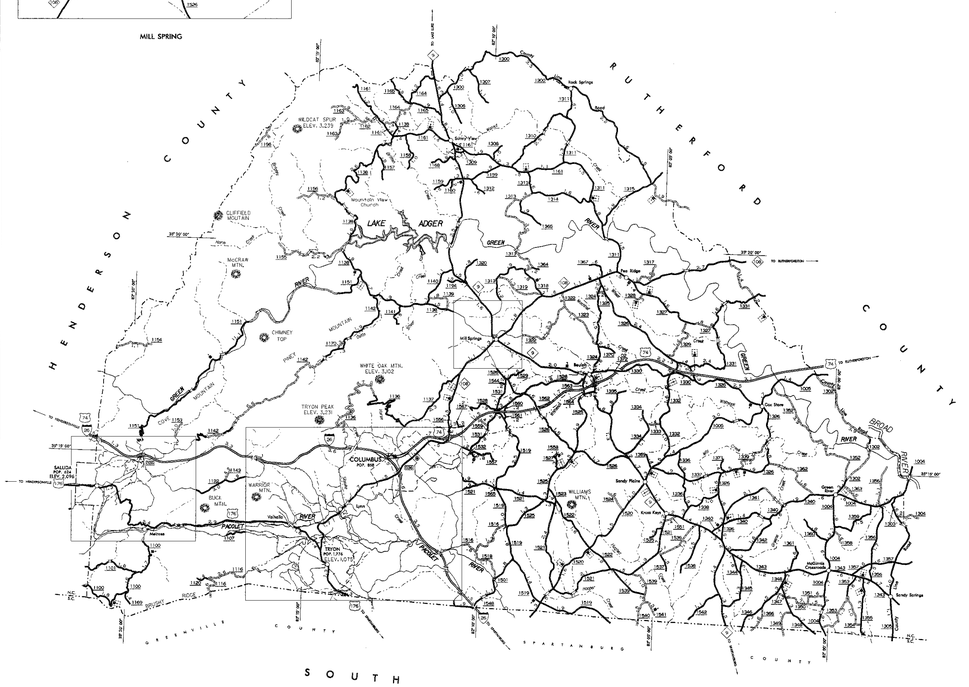



NOTE: MAP INCLUDES ONLY STATE MAINTAINED ROADS OR IMPORTANT NON-SYSTEM ROADS. MILEAGE NOT SHOWN ON FRONTAGE ROADS. ROADS SHOWN AS OF OCT. 1, 1999.

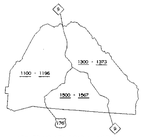

KEY TO COUNTY ROAD NUMBERS
ALSO NUMBERS 1004 1005 1006



POLK COUNTY

NORTH CAROLINA

PREPARED BY THE

NORTH CAROLINA DEPARTMENT OF TRANSPORTATION
DIVISION OF HIGHWAYS - GIS UNIT

IN COOPERATION WITH THE

U.S. DEPARTMENT OF TRANSPORTATION
FEDERAL HIGHWAY ADMINISTRATION

SCALE

1 0 1 2 3 4 MILES

0 0.5 1 MILE

SCALE FOR ENLARGEMENTS

10,000 FOOT GRID BASED ON NORTH CAROLINA PLANE COORDINATE SYSTEM

PROJECTION REFERENCE

SHEET 1 OF 1

LEGEND

- PRIMITIVE OR UNIMPROVED ROAD
- GRADED AND DRAINED ROAD
- SOIL,GRAVEL OR STONE SURFACED ROAD
- HARD SURFACED ROAD
- 4 LANE UNDIVIDED HIGHWAY
- DIVIDED HIGHWAY
- HIGHWAY WITH FRONTAGE ROADS
- FCA FULL CONTROL ACCESS
- NS NON-SYSTEM ROAD
- PROJECTED LOCATION
- INTERSECTION DISTANCE
- TRAFFIC CIRCLE
- HIGHWAY INTERCHANGE
- DETAILED HIGHWAY INTERCHANGE
- ROAD THROUGH MOUNTAIN PASS
- HIGHWAY BRIDGE
- UNDERPASS
- OVERPASS
- DRAW SPAN ON BRIDGE
- HIGHWAY TUNNEL
- FORD
- INTERSTATE HIGHWAY
- U.S. NUMBERED HIGHWAY
- N.C. NUMBERED HIGHWAY
- U.S. NUMBERED BICYCLE ROUTE
- N.C. NUMBERED BICYCLE ROUTE
- 0000 INTERSTATE INTERCHANGE NUMBER; SECONDARY ROAD NUMBER
- UNDERGROUND CABLE
- RAILROAD, ANY NUMBER OF TRACKS USED BY SINGLE OPERATING COMPANY
- RAILROAD, ANY NUMBER OF TRACKS USED BY MORE THAN ONE OPERATION COMPANY ON SAME OR ADJACENT RIGHTS-OF-WAY
- RAILROAD STATION
- GRADE CROSSING
- UNDERPASS
- OVERPASS
- RAILROAD TUNNEL
- INSET AREA
- U.C.P. UNINCORPORATED CENSUS DESIGNATED PLACE
- RESERVATION OR PARK BOUNDARY
- CITY LIMIT
- COUNTY LINE
- STATE LINE
- INCORPORATED CITY OR VILLAGE, (GENERALIZED)
- FREE OR TOLL FERRY
- CANAL
- NARROW STREAM
- WIDE STREAM
- DAM WITH LOCK
- DAM
- RESERVOIR,POND,OR LAKE
- COMMUNITY AND TOWN CENTER
- COUNTY SEAT
- SCHOOL
- COLLEGE OR UNIVERSITY
- HOSPITAL
- CHURCH
- CHURCH WITH CEMETERY
- CEMETERY
- PATROL STATION
- CORRECTIONAL OR PENAL INSTN.
- HIGHWAY GARAGE OR MAINT. YARD
- HIGHWAY DIV. OR DIST. OFFICE
- WEIGHT STATION
- MONUMENT-SMALL HISTORICAL SITE
- LIGHTHOUSE
- MOUNTAIN PEAK
- REST AREA
- TRIANGULATION STATION
- COAST GUARD STATION
- MILITARY AIRFIELD
- COMMERCIAL OR MUNICIPAL FIELD
- HANGAR ON FIELD
- LANDING STRIP
- MARKED AUXILIARY FIELD

COPIES OF THIS MAP ARE AVAILABLE TO THE PUBLIC AT A NOMINAL COST FROM THE N.C. DEPARTMENT OF TRANSPORTATION DIVISION OF HIGHWAYS RALEIGH, NORTH CAROLINA, 27611

REVISED
BA 11-30-95
JMB 6-15-97
JMB 12-22-97
JMB 6-24-98
JMB 6-1-99
JMB 10-1-99

POLK



SHEET KEY

KEY TO COUNTY ROAD NUMBERS
ALSO NUMBERS 1001 – 1202

NOTE: MAP INCLUDES ONLY STATE MAINTAINED ROADS OR IMPORTANT NON-SYSTEM ROADS.
ROADS SHOWN AS OF MAR 31, 1999.

LEGEND

- PRIMITIVE OR UNIMPROVED ROAD
- GRADED AND DRAINED ROAD
- SOIL,GRAVEL OR STONE SURFACED ROAD
- HARD SURFACED ROAD
- 4 LANE UNDIVIDED HIGHWAY
- DIVIDED HIGHWAY
- HIGHWAY WITH FRONTAGE ROADS
- FCA — FULL CONTROL ACCESS
- NS — NON-SYSTEM ROAD
- PROJECTED LOCATION
- INTERSECTION DISTANCE
- TRAFFIC CIRCLE
- HIGHWAY INTERCHANGE
- DETAILED HIGHWAY INTERCHANGE
- ROAD THROUGH MOUNTAIN PASS
- HIGHWAY BRIDGE
- UNDERPASS
- OVERPASS
- DRAW SPAN ON BRIDGE
- HIGHWAY TUNNEL
- FORD
- 85 — INTERSTATE HIGHWAY
- 70 — U.S. NUMBERED HIGHWAY
- 64 — N.C. NUMBERED HIGHWAY
- U.S. NUMBERED BICYCLE ROUTE
- N.C. NUMBERED BICYCLE ROUTE
- 85 85 — INTERSTATE INTERCHANGE NUMBER
- 2000 — SECONDARY ROAD NUMBER
- TELEGRAPH LINE — CABLE
- RAILROAD, ANY NUMBER OF TRACKS USED BY SINGLE OPERATING COMPANY
- RAILROAD,ANY NUMBER OF TRACKS USED BY MORE THAN ONE OPERATION ON SEPARATE OR SHARED OR ADJACENT RIGHTS-OF-WAY
- RAILROAD STATION
- GRADE CROSSING
- UNDERPASS
- OVERPASS
- RAILROAD TUNNEL
- INSET AREA
- URBAN EXTENSION
- MILITARY RESERVATION
- RESERVATION OR PARK BOUNDARY
- CITY LIMIT
- COUNTY LINE
- STATE LINE
- INCORPORATED CITY OR VILLAGE, GENERALIZED
- FREE OR TOLL FERRY
- CANAL
- NARROW STREAM
- WIDE STREAM
- DAM WITH LOCK
- DAM
- RESERVOIR,POND,OR LAKE
- COMMUNITY AND TOWN CENTER
- COUNTY SEAT
- SCHOOL
- COLLEGE OR UNIVERSITY
- HOSPITAL
- CHURCH
- CHURCH WITH CEMETERY
- CEMETERY
- PATROL STATION
- CORRECTIONAL OR PENAL INSTN.
- HIGHWAY GARAGE OR MAINT. YARD
- HIGHWAY DIV. OR DIST. OFFICE
- WEIGHT STATION
- MONUMENT-SMALL HISTORICAL SITE
- LIGHTHOUSE
- MOUNTAIN PEAK
- REST AREA
- TRIANGULATION STATION
- COAST GUARD STATION
- MILITARY AIRFIELD
- COMMERCIAL OR MUNICIPAL FIELD
- HANGAR O/H FIELD
- LANDING STRIP
- MARKED AUXILIARY FIELD

N

S

RANDOLPH COUNTY

NORTH CAROLINA

PREPARED BY THE

NORTH CAROLINA DEPARTMENT OF TRANSPORTATION
DIVISION OF HIGHWAYS – GIS UNIT

IN COOPERATION WITH THE

U.S. DEPARTMENT OF TRANSPORTATION
FEDERAL HIGHWAY ADMINISTRATION

SCALE

1 0 1 2 3 4 MILES

0 0.5 1 MILE

SCALE FOR ENLARGEMENTS

10,000 FOOT GRID BASED ON NORTH CAROLINA PLANE COORDINATE SYSTEM

PLOTTING PROJECTION

SHEET 1 OF 5

COPIES OF THIS MAP ARE AVAILABLE TO THE PUBLIC AT A NOMINAL COST FROM THE DEPARTMENT OF TRANSPORTATION DIVISION OF HIGHWAYS RALEIGH, NORTH CAROLINA, 27611

REVISED
1-1-96 RL
6-29-97
1-1-98
8-6-98
MM 1-1-99
LM 3/31/99

RANDOLPH



ENLARGED MUNICIPAL AND SUBURBAN AREAS

RANDOLPH COUNTY

NORTH CAROLINA

PREPARED BY THE

NORTH CAROLINA DEPARTMENT OF TRANSPORTATION
DIVISION OF HIGHWAYS - GIS UNIT

IN COOPERATION WITH THE

U.S.DEPARTMENT OF TRANSPORTATION
FEDERAL HIGHWAY ADMINISTRATION

SCALE

1 0 1 MILES

10,000 FOOT GRID BASED ON NORTH CAROLINA PLANE COORDINATE SYSTEM

POLYCONIC PROJECTION

SHEET 2 OF 5

RANDOLPH CO. SHT 1

COPIES OF THIS MAP ARE AVAILABLE
FOR A NOMINAL FEE FROM:
ADDRESS: MAPS, N.C. DEPARTMENT OF TRANSPORTATION
DIVISION OF HIGHWAYS
RALEIGH, NORTH CAROLINA 27611

REVISED
1-1-98 RL
5-29-97
1-1-98
8-6-98
LM 1-1-99
LM 3-31-99

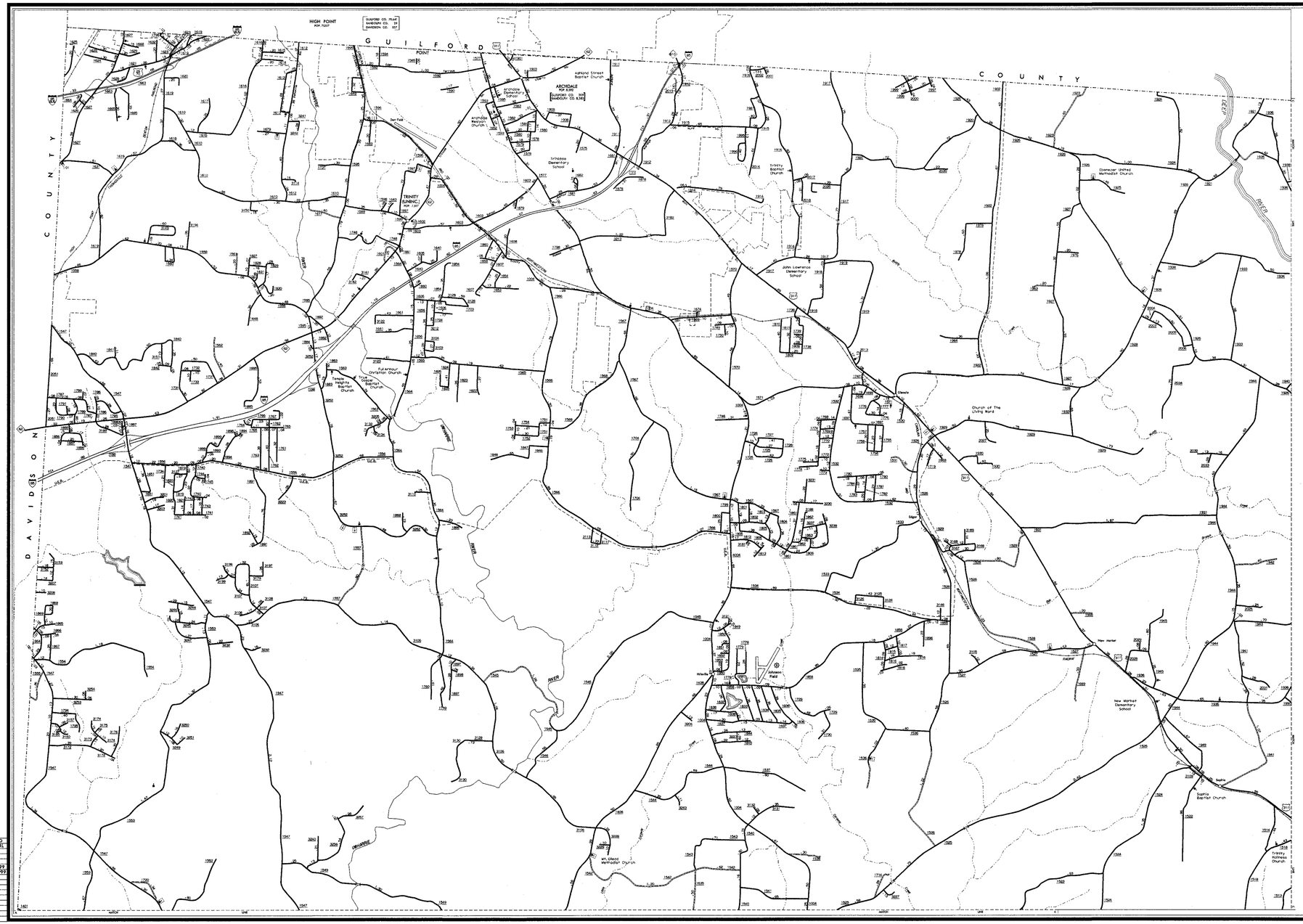

ENLARGED MUNICIPAL AND SUBURBAN AREAS

RANDOLPH COUNTY

NORTH CAROLINA

PREPARED BY THE

NORTH CAROLINA DEPARTMENT OF TRANSPORTATION
DIVISION OF HIGHWAYS – GIS UNIT

IN COOPERATION WITH THE

U.S. DEPARTMENT OF TRANSPORTATION
FEDERAL HIGHWAY ADMINISTRATION

SCALE

1 0 1 MILES

10,000 FOOT GRID BASED ON NORTH CAROLINA PLANE COORDINATE SYSTEM
FEET/ZONE PROJECTION

SHEET 3 OF 5

RANDOLPH SHT 3

COPIES OF THIS MAP ARE AVAILABLE TO THE PUBLIC AT A NOMINAL COST
FROM THE DEPARTMENT OF TRANSPORTATION
DIVISION OF HIGHWAYS
RALEIGH, NORTH CAROLINA, 27611

REVISED
1-1-92 BS
5-25-97
1-1-98
8-6-98
LM 1-1-99
LM 5/31/99

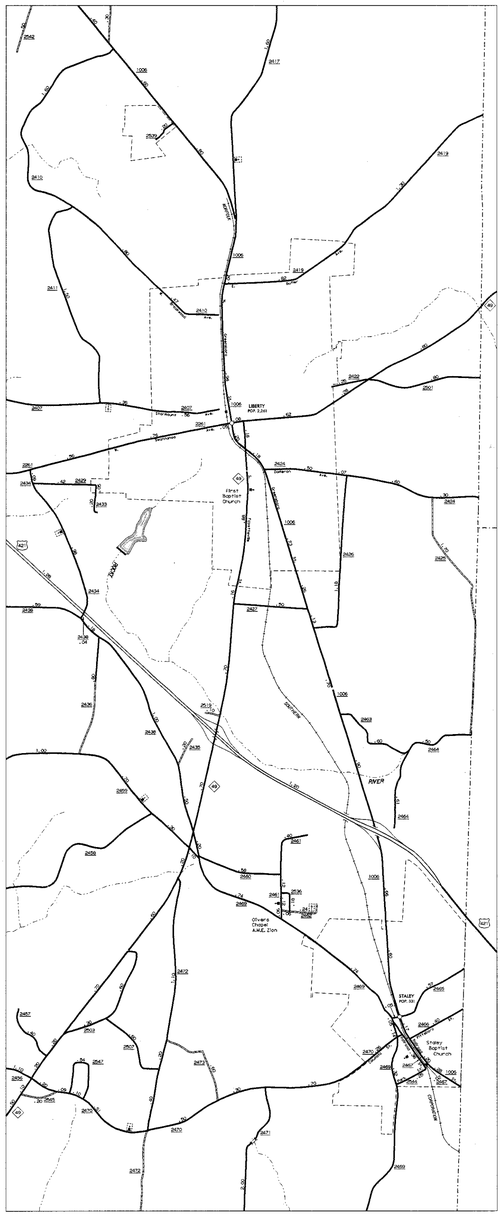
LIBERTY
MAP 3,240
First Baptist Church
Liberty Elementary School
Liberty Middle School
Liberty Primary School
Liberty Fire Dept.
Liberty Public Library
Liberty Post Office
Liberty Police Dept.
Liberty Town Hall
Liberty Water Tank
Liberty Water Tower
Liberty Cemetery
Liberty Baptist Church
Liberty Methodist Church
Liberty Presbyterian Church
Liberty Church of God
Liberty Church of Christ
Liberty Church of the Nazarene
Liberty Church of the Open Bible
Liberty Church of the Pentecostal Holiness
Liberty Church of the Pentecostal Holiness
Liberty Church of the Pentecostal Holiness

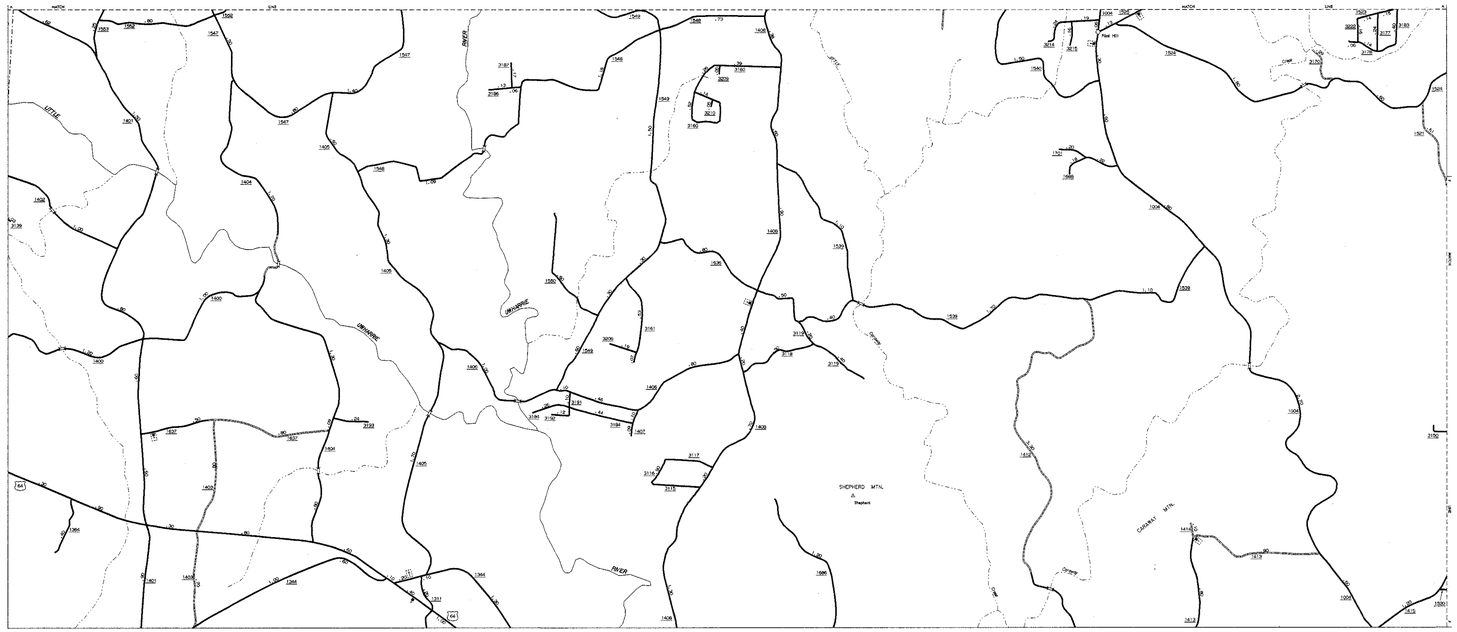

FLINT HILL AND VICINITY

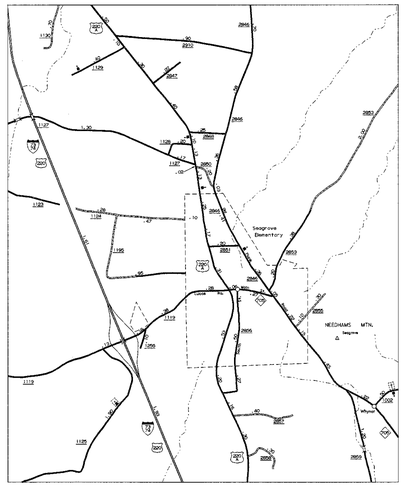

SEAGROVE

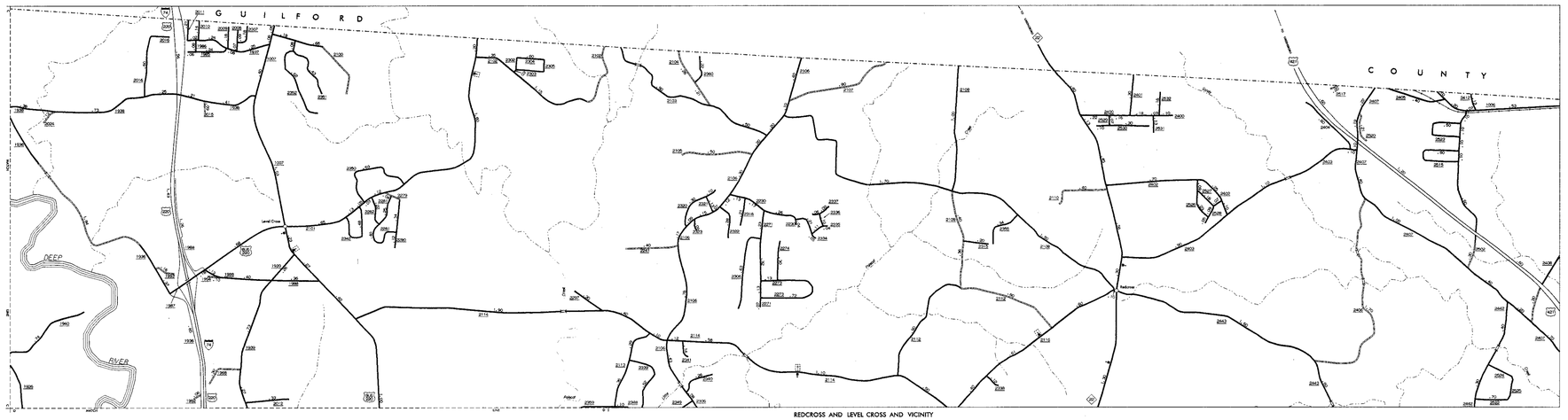

REDCROSS AND LEVEL CROSS AND VICINITY



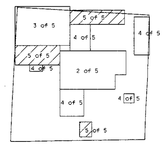

SHEET KEY

ENLARGED MUNICIPAL AND SUBURBAN AREAS

RANDOLPH COUNTY

NORTH CAROLINA

PREPARED BY THE

NORTH CAROLINA DEPARTMENT OF TRANSPORTATION
DIVISION OF HIGHWAYS - GIS UNIT

IN COOPERATION WITH THE

U.S.DEPARTMENT OF TRANSPORTATION
FEDERAL HIGHWAY ADMINISTRATION

SCALE

1 0 1 MILES

10,000 FOOT GRID BASED ON NORTH CAROLINA PLANE COORDINATE SYSTEM

SHEET 5 OF 5

RANDOLPH SUP. 4

COPIES OF THIS MAP ARE AVAILABLE TO THE PUBLIC AT A NOMINAL COST.
ADDRESS: MAPS, N.C. DEPARTMENT OF TRANSPORTATION
DIVISION OF HIGHWAYS
RALEIGH, NORTH CAROLINA, 27611

REVISED
1-1-96 RE
5-29-97
1-1-98
8-6-98
LM 1-1-99
LM 3/31/99

DIVISION 8 DISTRICT 1 RANDOLPH COUNTY NORTH CAROLINA 151

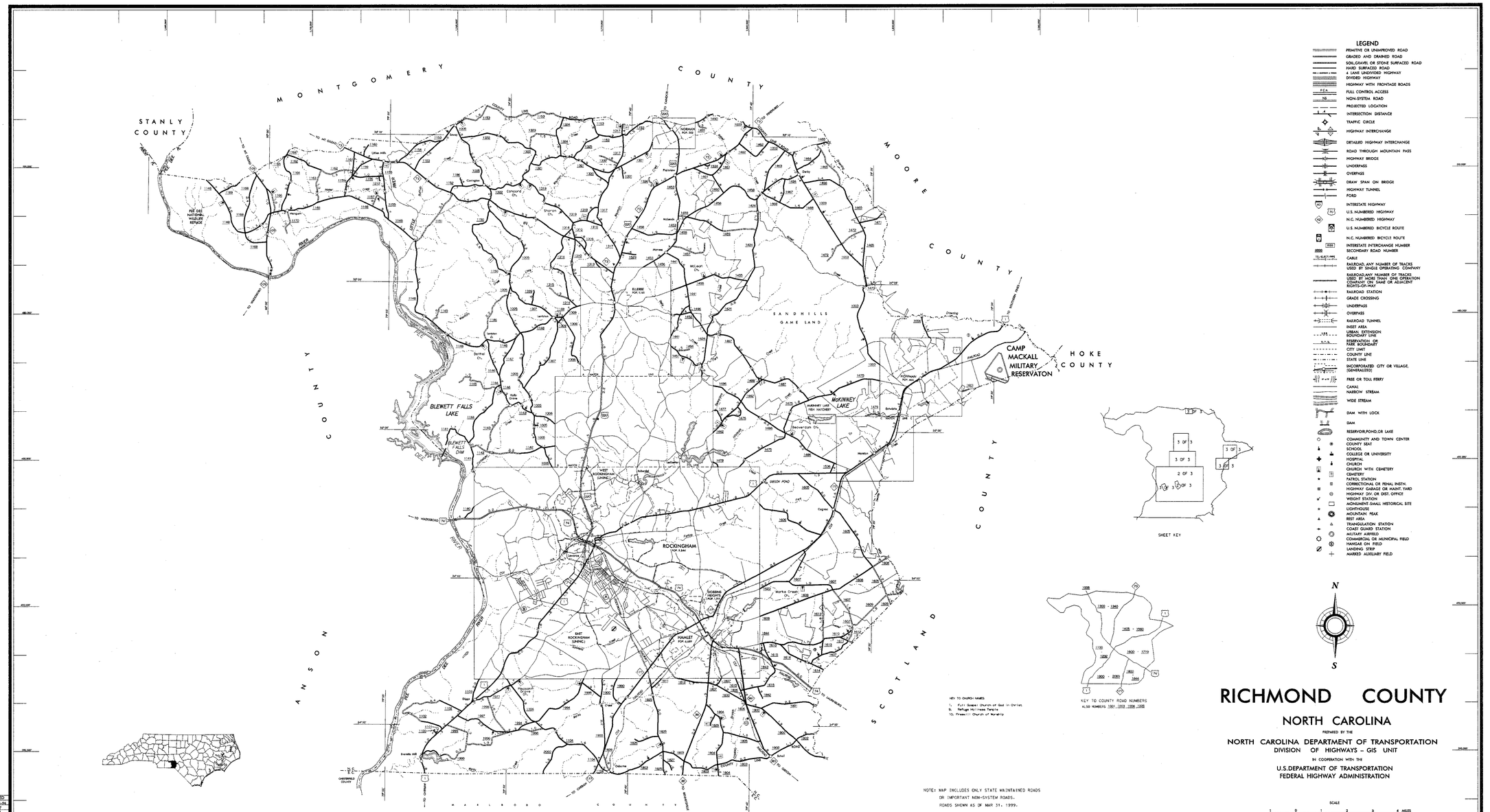
MONTGOMERY COUNTY
STANLY COUNTY
MOORE COUNTY
HOKE COUNTY
ANSON COUNTY
SCOTLAND COUNTY
SOUTH CAROLINA
CAMP MACKALL MILITARY RESERVATON
SANDHILLS GAME LAND
BLEWETT FALLS LAKE
BLEWETT FALLS DAM
McKINNEY LAKE
ROCKINGHAM
HAMLET
WEST ROCKINGHAM (UNINC.)
EAST ROCKINGHAM (UNINC.)
DEEP RIVER
PEE DEE NATIONAL WILDLIFE REFUGE
LEGEND
PRIMITIVE OR UNIMPROVED ROAD
GRADED AND DRAINED ROAD
SOIL,GRAVEL OR STONE SURFACED ROAD
HARD SURFACED ROAD
4 LANE UNDIVIDED HIGHWAY
DIVIDED HIGHWAY
HIGHWAY WITH FRONTAGE ROADS
FULL CONTROL ACCESS
NON-SYSTEM ROAD
PROJECTED LOCATION
INTERSECTION DISTANCE
TRAFFIC CIRCLE
HIGHWAY INTERCHANGE
DETAILED HIGHWAY INTERCHANGE
ROAD THROUGH MOUNTAIN PASS
HIGHWAY BRIDGE
UNDERPASS
OVERPASS
DRAW SPAN ON BRIDGE
HIGHWAY TUNNEL
FORD
INTERSTATE HIGHWAY
U.S. NUMBERED HIGHWAY
N.C. NUMBERED HIGHWAY
U.S. NUMBERED BICYCLE ROUTE
N.C. NUMBERED BICYCLE ROUTE
INTERSTATE INTERCHANGE NUMBER
SECONDARY ROAD NUMBER
CABLE
RAILROAD, ANY NUMBER OF TRACKS USED BY SINGLE OPERATING COMPANY
RAILROAD,ANY NUMBER OF TRACKS USED BY MORE THAN ONE OPERATION COMPANY ON SAME OR ADJACENT RIGHTS-OF-WAY
RAILROAD STATION
GRADE CROSSING
UNDERPASS
OVERPASS
RAILROAD TUNNEL
INSET AREA
URBAN EXTENSION BOUNDARY LINE
RESERVATION OR PARK BOUNDARY
CITY LIMIT
COUNTY LINE
STATE LINE
INCORPORATED CITY OR VILLAGE, (GENERALIZED)
FREE OR TOLL FERRY
CANAL
NARROW STREAM
WIDE STREAM
DAM WITH LOCK
DAM
RESERVOIR,POND,OR LAKE
COMMUNITY AND TOWN CENTER
COUNTY SEAT
SCHOOL
COLLEGE OR UNIVERSITY
HOSPITAL
CHURCH
CHURCH WITH CEMETERY
CEMETERY
PATROL STATION
CORRECTIONAL OR PENAL INSTN.
HIGHWAY GARAGE OR MAINT. YARD
HIGHWAY DIV. OR DIST. OFFICE
WEIGHT STATION
MONUMENT-SMALL HISTORICAL SITE
LIGHTHOUSE
MOUNTAIN PEAK
REST AREA
TRIANGULATION STATION
COAST GUARD STATION
MILITARY AIRFIELD
COMMERCIAL OR MUNICIPAL FIELD
HANGAR ON FIELD
LANDING STRIP
MARKED AUXILIARY FIELD
SHEET KEY
KEY TO COUNTY ROAD NUMBERS
ALSO NUMBERS 1001, 1002, 1006, 1008
KEY TO CHURCH NAMES
1. Full Gospel Church of God in Christ.
8. Refuge Holiness Temple
10. Freewill Church of Worship
NOTE: MAP INCLUDES ONLY STATE MAINTAINED ROADS OR IMPORTANT NON-SYSTEM ROADS. ROADS SHOWN AS OF MAR 31, 1999.
N
S
RICHMOND COUNTY
NORTH CAROLINA
PREPARED BY THE
NORTH CAROLINA DEPARTMENT OF TRANSPORTATION
DIVISION OF HIGHWAYS - GIS UNIT
IN COOPERATION WITH THE
U.S.DEPARTMENT OF TRANSPORTATION
FEDERAL HIGHWAY ADMINISTRATION
SCALE
SCALE FOR ENLARGEMENTS
10,000 FOOT GRID BASED ON NORTH CAROLINA PLANE COORDINATE SYSTEM
SHEET 1 OF 3
REVISED
RICHMOND COUNTY
NORTH CAROLINA
153

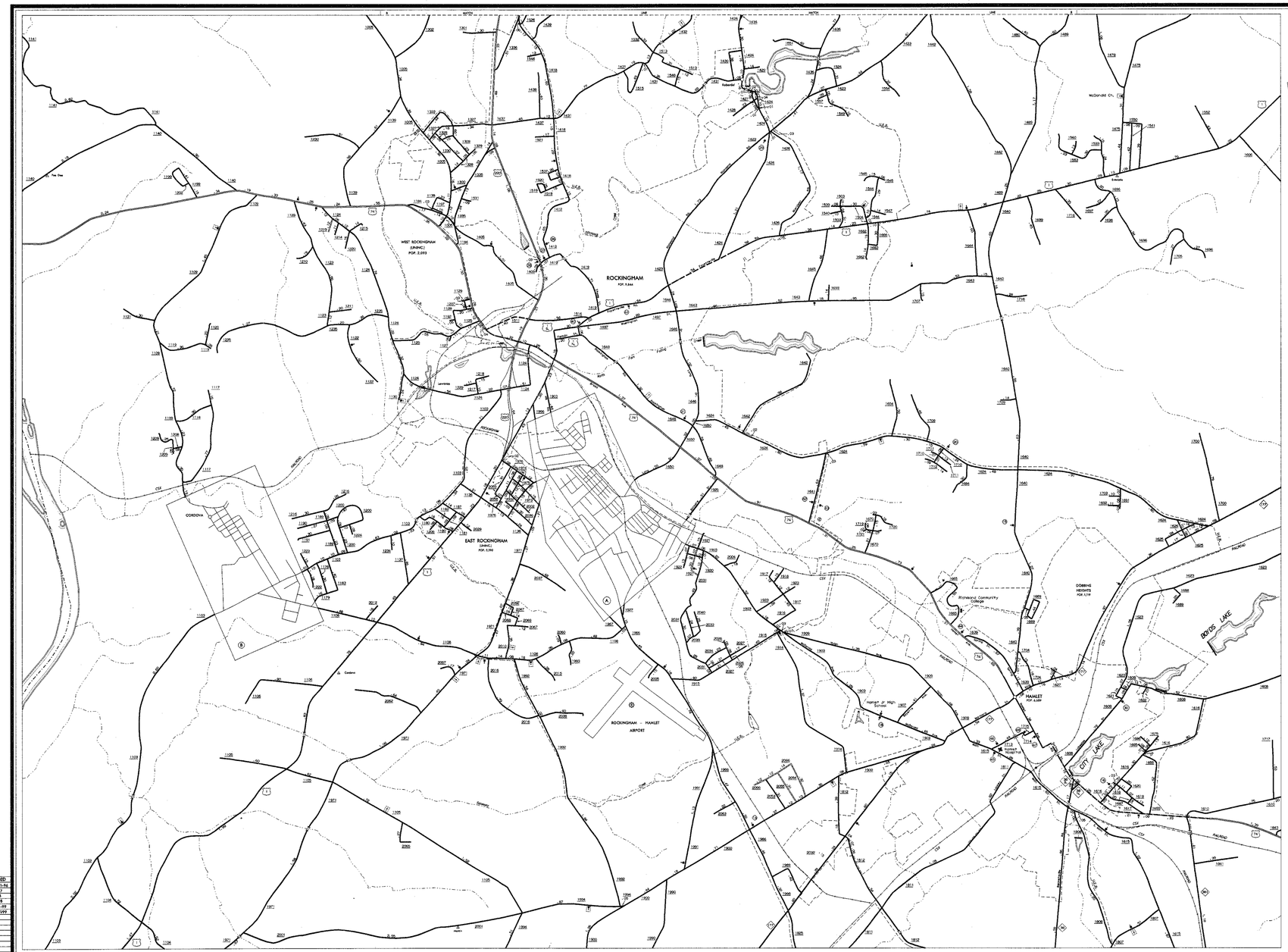

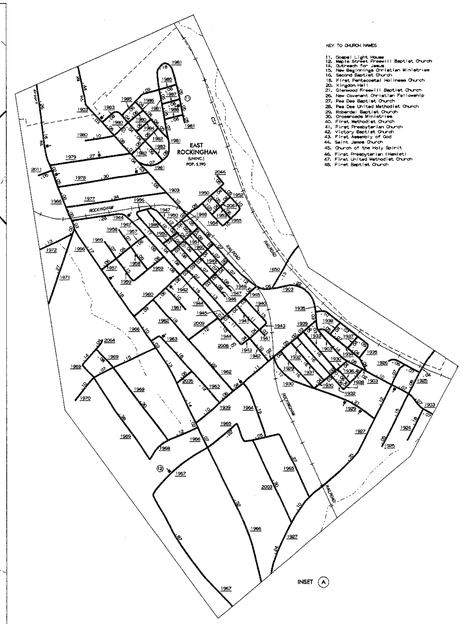

KEY TO CHURCH NAMES

11. Gospel Light House
12. Maple Grove Pentecostal Church
13. Outpost Tent Church
15. New Beginnings Christian Ministries
16. Second Baptist Church
18. First Pentecostal Holiness Church
19. Tabernacle Church
21. Glenwood Pentecostal Church
25. Rockingham Baptist Church
26. New Covenant Christian Fellowship
27. Pee Dee Church of God
28. Pee Dee United Methodist Church
29. Rockingham Baptist Church
30. Crossroads Ministries
31. First Methodist Church
40. Victory Baptist Church
41. Victory Baptist Church
42. First Assembly of God
43. First Baptist Church
44. Saint Jerome Catholic
45. Church of the Holy Spirit
46. First Presbyterian Hamlet
47. First United Methodist Church
48. First Baptist Church

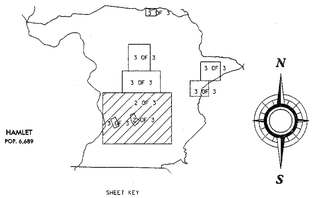

ROCKINGHAM - HAMLET
POP. 9,844 POP. 6,689

SHEET KEY

ENLARGED MUNICIPAL AND SUBURBAN AREAS

RICHMOND COUNTY

NORTH CAROLINA

PREPARED BY THE

NORTH CAROLINA DEPARTMENT OF TRANSPORTATION
DIVISION OF HIGHWAYS - GIS UNIT

IN COOPERATION WITH THE

U.S.DEPARTMENT OF TRANSPORTATION
FEDERAL HIGHWAY ADMINISTRATION

SCALE
1 0 1 MILES

COPIES OF THIS MAP ARE AVAILABLE TO THE PUBLIC AT A NOMINAL COST.
ADDRESS:
MAPS, H.C. DEPARTMENT OF TRANSPORTATION
DIVISION OF HIGHWAYS
RALEIGH, NORTH CAROLINA, 27611

REVISED
RCH 1-1-86
7-1-97
1-1-98
8-8-98
LM 1-1-99
LM 3/25/99

RICHMOND

PROJECTION PARAMETERS

SHEET 2 OF 3

DIVISION 8 DISTRICT 2 RICHMOND COUNTY NORTH CAROLINA 153

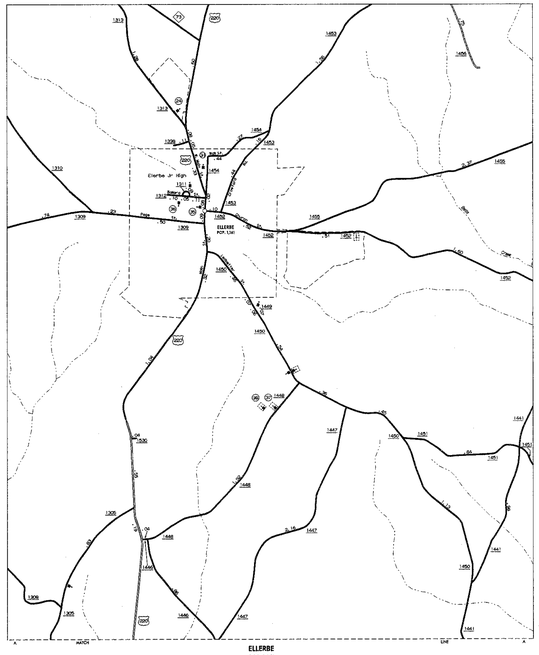

ELLERBE
POP. 1,161

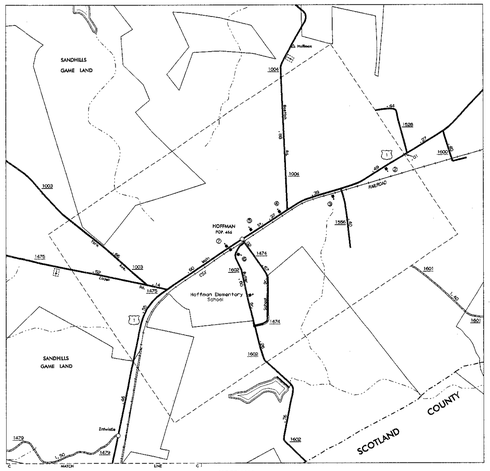

HOFFMAN
POP. 466

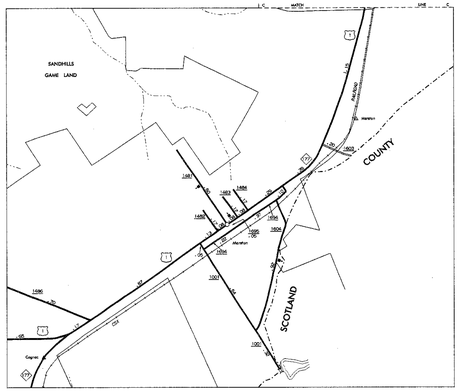

MARSTON

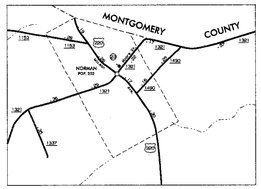

NORMAN
POP. 352

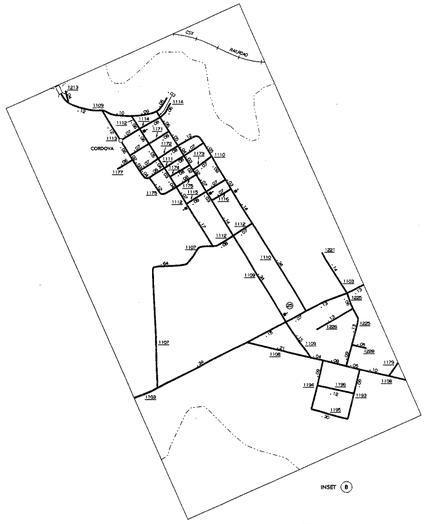

SCALE
0 0.5 MILE
1 = 8

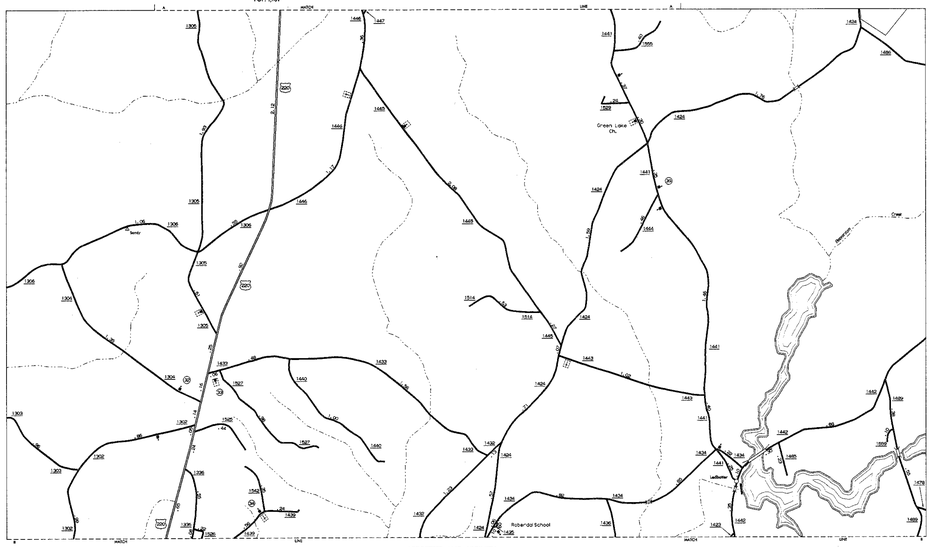

LEDBETTER AND VICINITY

KEY TO CHURCH NAMES

6. Macedonia Baptist Ch. (Church)
7. Fitzgerald Chapel (Ch.) Free Methodist Church
8. Fitzgerald (Chapel) Ch.
9. House of Prayer Church of God Holiness
10. Pentecostal Holiness Church
11. Hoffman United Methodist Ch. Church
12. Church at East of Highway
13. Church at West of Highway
29. Cordova United Methodist Ch. Church
30. Harmony Baptist Ch. Church
31. Shiloh Baptist Ch. Church
32. Mt. Olive Baptist Ch. Church
33. St. James Primit. Methodist Ch. Church
37. Sidney Grove Church
38. Wesleyan Church
39. Gretchen Gospel Light House

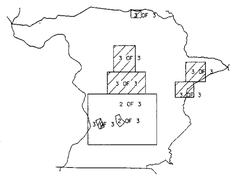

SHEET KEY

N
S

ENLARGED MUNICIPAL AND SUBURBAN AREAS

RICHMOND COUNTY

NORTH CAROLINA

PREPARED BY THE

NORTH CAROLINA DEPARTMENT OF TRANSPORTATION
DIVISION OF HIGHWAYS – GIS UNIT

IN COOPERATION WITH THE

U.S.DEPARTMENT OF TRANSPORTATION
FEDERAL HIGHWAY ADMINISTRATION

SCALE
1 0 1 MILES

MAP PROJECTION

SHEET 3 OF 3

COPIES OF THIS MAP ARE AVAILABLE
TO PRIVATE INDIVIDUALS AND COMPANIES
ADDRESS: MAIL N.C. DEPARTMENT OF TRANSPORTATION
DIVISION OF HIGHWAYS
RALEIGH, NORTH CAROLINA, 27611

REVISED
BCH. 1-1-98
7-1-97
1-1-98
8-6-98
LM 1-1-99
LM 2/1/99

RICHMOND



ROBESON COUNTY

NORTH CAROLINA

PREPARED BY THE

NORTH CAROLINA DEPARTMENT OF TRANSPORTATION
DIVISION OF HIGHWAYS - GIS UNIT

IN COOPERATION WITH THE

U.S.DEPARTMENT OF TRANSPORTATION
FEDERAL HIGHWAY ADMINISTRATION

SCALE
1 0 1 2 3 4 MILES
0 0.5 MILE
SCALE FOR ENLARGEMENTS

10,000 FOOT GRID BASED ON NORTH CAROLINA PLANE COORDINATE SYSTEM
PLOTTING PROJECTION

SHEET 1 OF 4

COPIES OF THIS MAP ARE AVAILABLE
TO THE PUBLIC AT NOMINAL COST
ADDRESS: MAPS, N.C. DEPARTMENT OF TRANSPORTATION
DIVISION OF HIGHWAYS
RALEIGH, NORTH CAROLINA 27611

REVISED
7-1-97 RLH
2-2-99 RLH
9-9-99 RLH

ROBESON

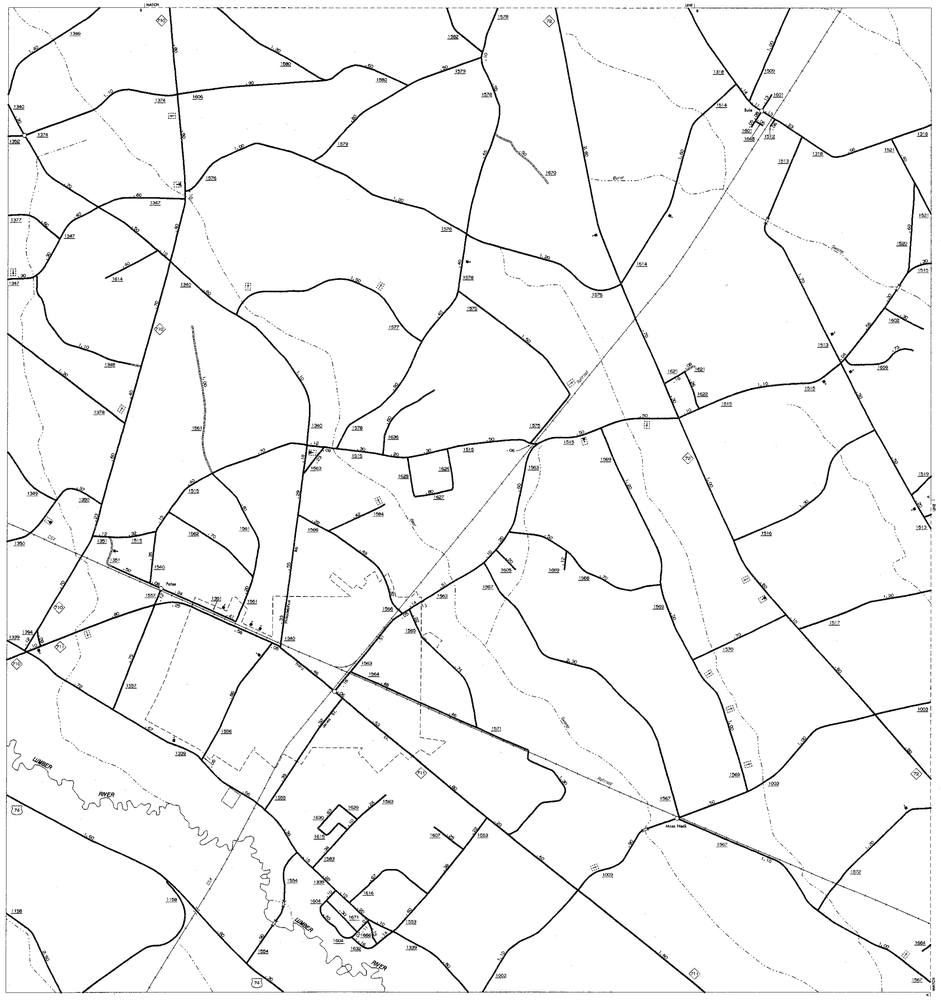

PEMBROKE
POP. 2,687

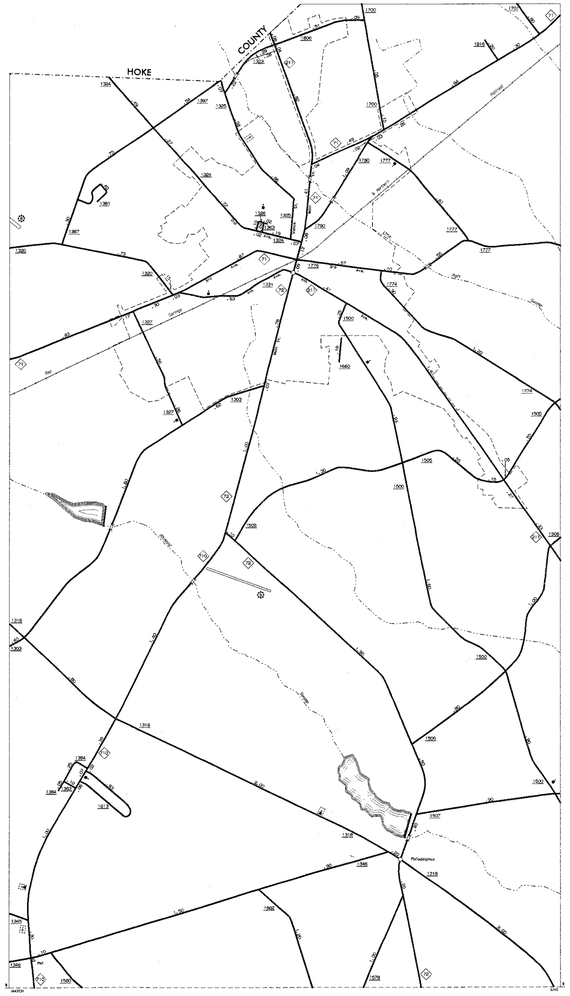
HOKE
COUNTY
Water Tank
Pump
Pwr
Pwr
Pwr

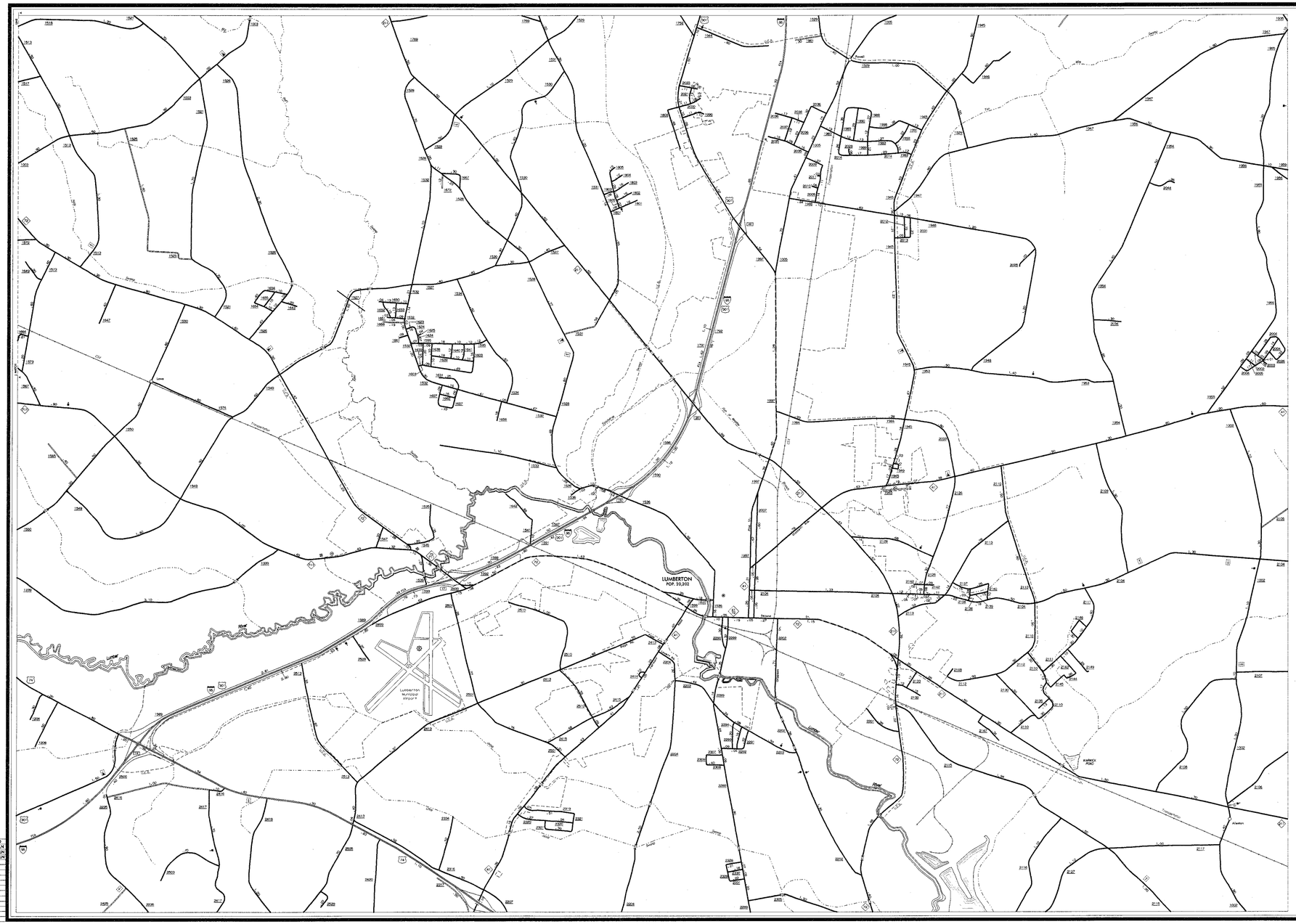

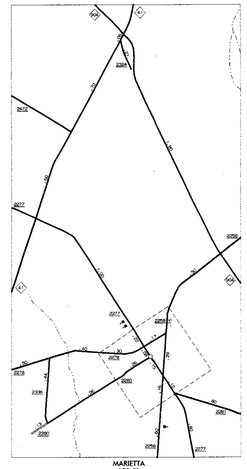





ENLARGED MUNICIPAL AND SUBURBAN AREAS

ROBESON COUNTY

NORTH CAROLINA

PREPARED BY THE

NORTH CAROLINA DEPARTMENT OF TRANSPORTATION
DIVISION OF HIGHWAYS - GIS UNIT

IN COOPERATION WITH THE

U.S.DEPARTMENT OF TRANSPORTATION
FEDERAL HIGHWAY ADMINISTRATION

SCALE

1 0 1 MILES

10,000 FOOT GRID BASED ON NORTH CAROLINA PLANE COORDINATE SYSTEM
PROJECTION PROJECTION

SHEET 3 OF 4

COPIES OF THIS MAP ARE AVAILABLE
TO THE PUBLIC AS LONG AS THE SUPPLY LASTS
MAPS, N.C. DEPARTMENT OF TRANSPORTATION
DIVISION OF HIGHWAYS
RALEIGH, NORTH CAROLINA, 27601

REVISED
7-1-97 RLN
2-2-99 RLN
7-1-99 RLN

ROBESON SHT 3

SHEET 4 DISTRICT 1 ROBESON COUNTY NORTH CAROLINA



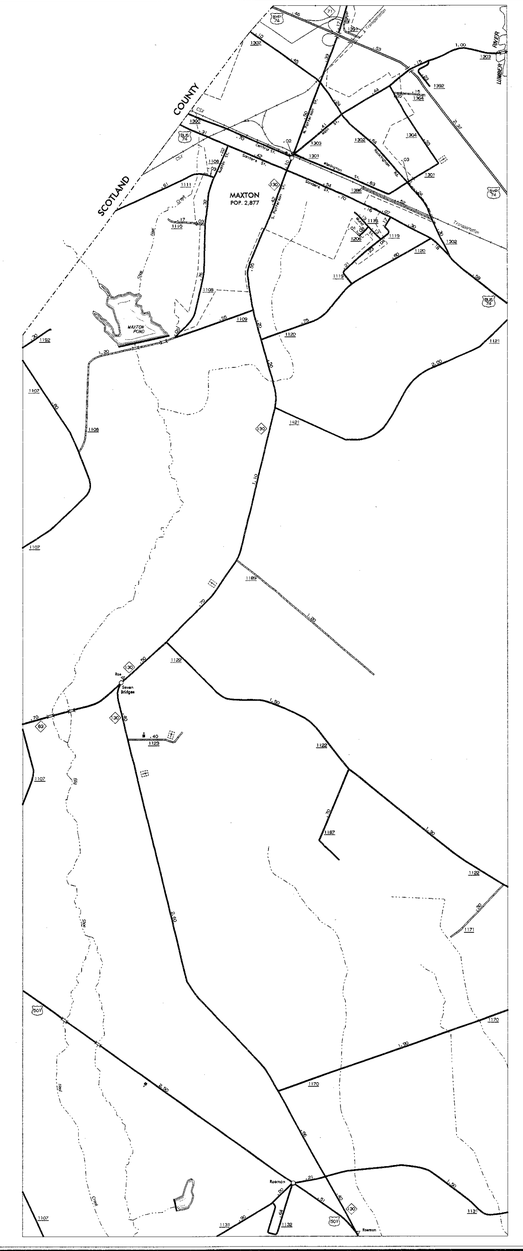

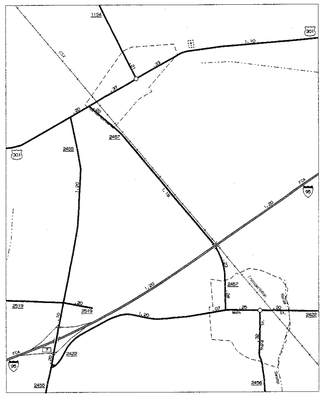

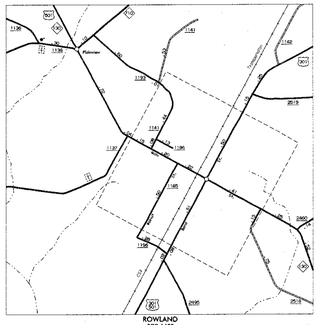

N

S

ENLARGED MUNICIPAL AND SUBURBAN AREAS

ROBESON COUNTY

NORTH CAROLINA

PREPARED BY THE

NORTH CAROLINA DEPARTMENT OF TRANSPORTATION
DIVISION OF HIGHWAYS - GIS UNIT

IN COOPERATION WITH THE

U.S.DEPARTMENT OF TRANSPORTATION
FEDERAL HIGHWAY ADMINISTRATION

SCALE

1 0 MILES

10,000 FOOT GRID BASED ON NORTH CAROLINA PLANE COORDINATE SYSTEM

MERCATOR PROJECTION

SHEET 4 OF 4

COPIES OF THIS MAP ARE AVAILABLE TO THE PUBLIC AT A NOMINAL COST.

ADDRESS:
MAPS, P.O. DEPARTMENT OF TRANSPORTATION
DIVISION OF HIGHWAYS
RALEIGH, NORTH CAROLINA, 27611

REVISED
7-1-97 RLH
2-2-99 RLH
5-8-99 RLH

ROBESON SHT 3

DIVISION 4 DIVISION 1 ROBESON COUNTY NORTH CAROLINA

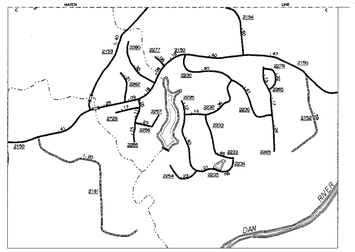

INSET ②

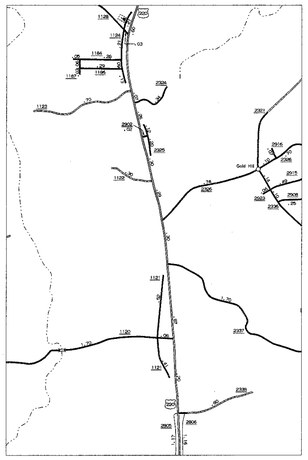

INSET ①

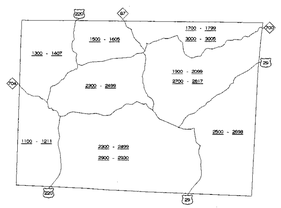

KEY TO COUNTY ROAD NUMBERS
ALSO NUMBERS 1001 - 1002

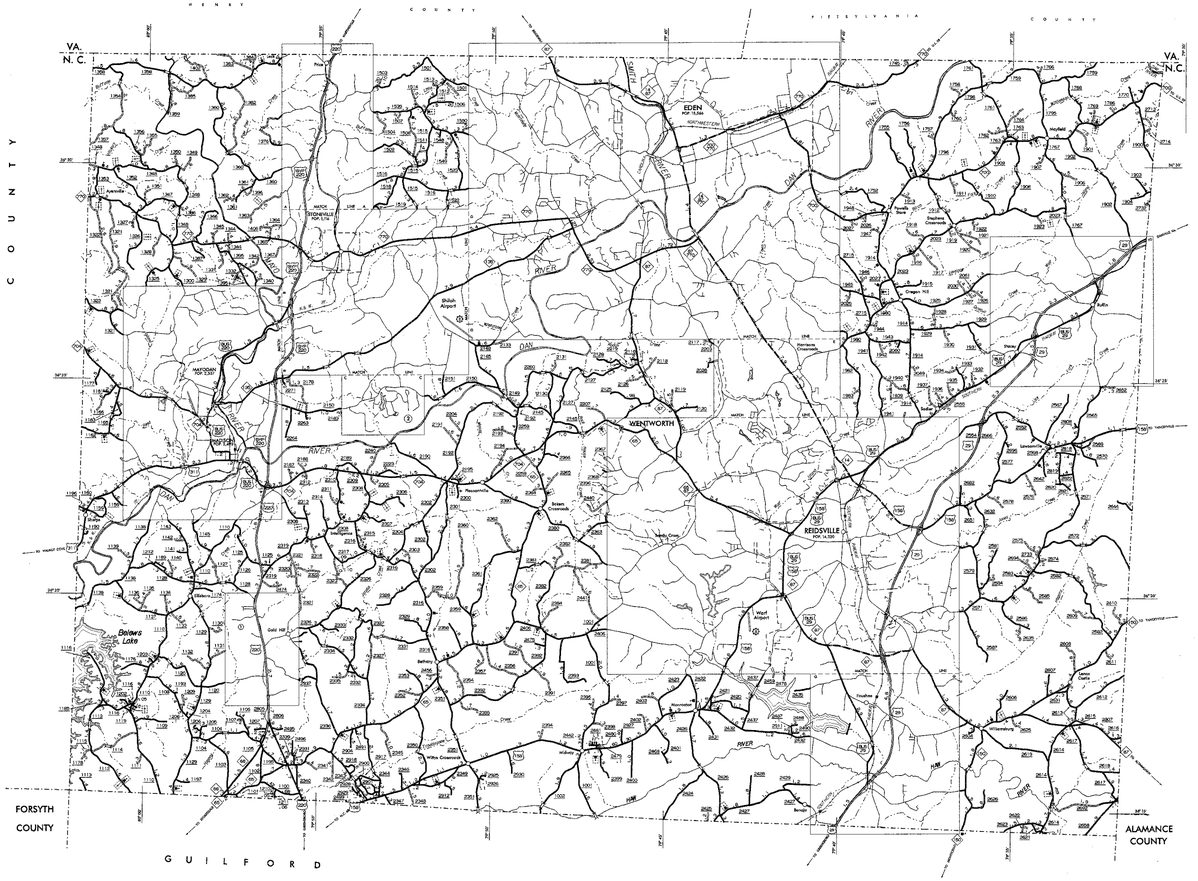



NOTE: MAP INCLUDES ONLY STATE MAINTAINED ROADS OR IMPORTANT NON-SYSTEM ROADS. ROADS SHOWN AS OF JAN. 25, 1999.

LEGEND

- PRIMITIVE OR UNIMPROVED ROAD
- GRADED AND DRAINED ROAD
- SOIL,GRAVEL OR STONE SURFACED ROAD
- HARD SURFACED ROAD
- 4 LANE UNDIVIDED HIGHWAY
- DIVIDED HIGHWAY
- HIGHWAY WITH FRONTAGE ROADS
- FCA — FULL CONTROL ACCESS
- NS — NON-SYSTEM ROAD
- PROJECTED LOCATION
- INTERSECTION DISTANCE
- TRAFFIC CIRCLE
- HIGHWAY INTERCHANGE
- DETAILED HIGHWAY INTERCHANGE
- ROAD THROUGH MOUNTAIN PASS
- HIGHWAY BRIDGE
- UNDERPASS
- OVERPASS
- DRAW SPAN ON BRIDGE
- HIGHWAY TUNNEL
- FORD
- INTERSTATE HIGHWAY
- 70 — U.S. NUMBERED HIGHWAY
- 70 — N.C. NUMBERED HIGHWAY
- U.S. NUMBERED BICYCLE ROUTE
- N.C. NUMBERED BICYCLE ROUTE
- 8000 — INTERSTATE INTERCHANGE NUMBER; SECONDARY ROAD NUMBER
- UNDERGROUND CABLE
- RAILROAD, ANY NUMBER OF TRACKS USED BY SINGLE OPERATING COMPANY
- RAILROAD ANY NUMBER OF TRACKS USED BY MORE THAN ONE OPERATION AND/OR ON SAME OR ADJACENT RIGHTS-OF-WAY
- RAILROAD STATION
- GRADE CROSSING
- UNDERPASS
- OVERPASS
- RAILROAD TUNNEL
- INSET AREA
- INCORPORATED, CENSUS DESIGNATED PLACE
- RESERVATION OR PARK BOUNDARY
- CITY LIMIT
- COUNTY LINE
- STATE LINE
- INCORPORATED CITY OR VILLAGE, (GENERALIZED)
- FREE OR TOLL FERRY
- CANAL
- NARROW STREAM
- WIDE STREAM
- DAM WITH LOCK
- DAM
- RESERVOIR,POND,OR LAKE
- COMMUNITY AND TOWN CENTER
- COUNTY SEAT
- SCHOOL
- COLLEGE OR UNIVERSITY
- HOSPITAL
- CHURCH
- CHURCH WITH CEMETERY
- CEMETERY
- PATROL STATION
- CORRECTIONAL OR PENAL INSTN.
- HIGHWAY GARAGE OR MAINT. YARD
- HIGHWAY DIV OR DIST. OFFICE
- WEIGHT STATION
- MONUMENT-SMALL HISTORICAL SITE
- LIGHTHOUSE
- MOUNTAIN PEAK
- REST AREA
- TRIANGULATION STATION
- COAST GUARD STATION
- MILITARY AIRFIELD
- COMMERCIAL OR MUNICIPAL FIELD
- HANGAR ON FIELD
- LANDING STRIP
- MARKED AUXILIARY FIELD

N

S

ROCKINGHAM COUNTY

NORTH CAROLINA

PREPARED BY THE

NORTH CAROLINA DEPARTMENT OF TRANSPORTATION
DIVISION OF HIGHWAYS – GIS UNIT

IN COOPERATION WITH THE

U.S.DEPARTMENT OF TRANSPORTATION
FEDERAL HIGHWAY ADMINISTRATION

SCALE

1 0 1 2 3 4 MILES

0 0.5 1 MILE

SCALE FOR ENLARGEMENTS

10,000 FOOT GRID BASED ON NORTH CAROLINA TM NE COORDINATE SYSTEM
NAD 83/NSRS 2007

SHEET 1 OF 4

COPIES OF THIS MAP ARE AVAILABLE TO THE PUBLIC AT A NOMINAL COST FROM THE NORTH CAROLINA DEPARTMENT OF TRANSPORTATION DIVISION OF HIGHWAYS RALEIGH, NORTH CAROLINA, 27611

REVISED
DDR 6-1-98
RLN 4-24-98
RLN 3-25-99
RLN 4-27-99
RLN 6-25-99

ROCKINGHAM

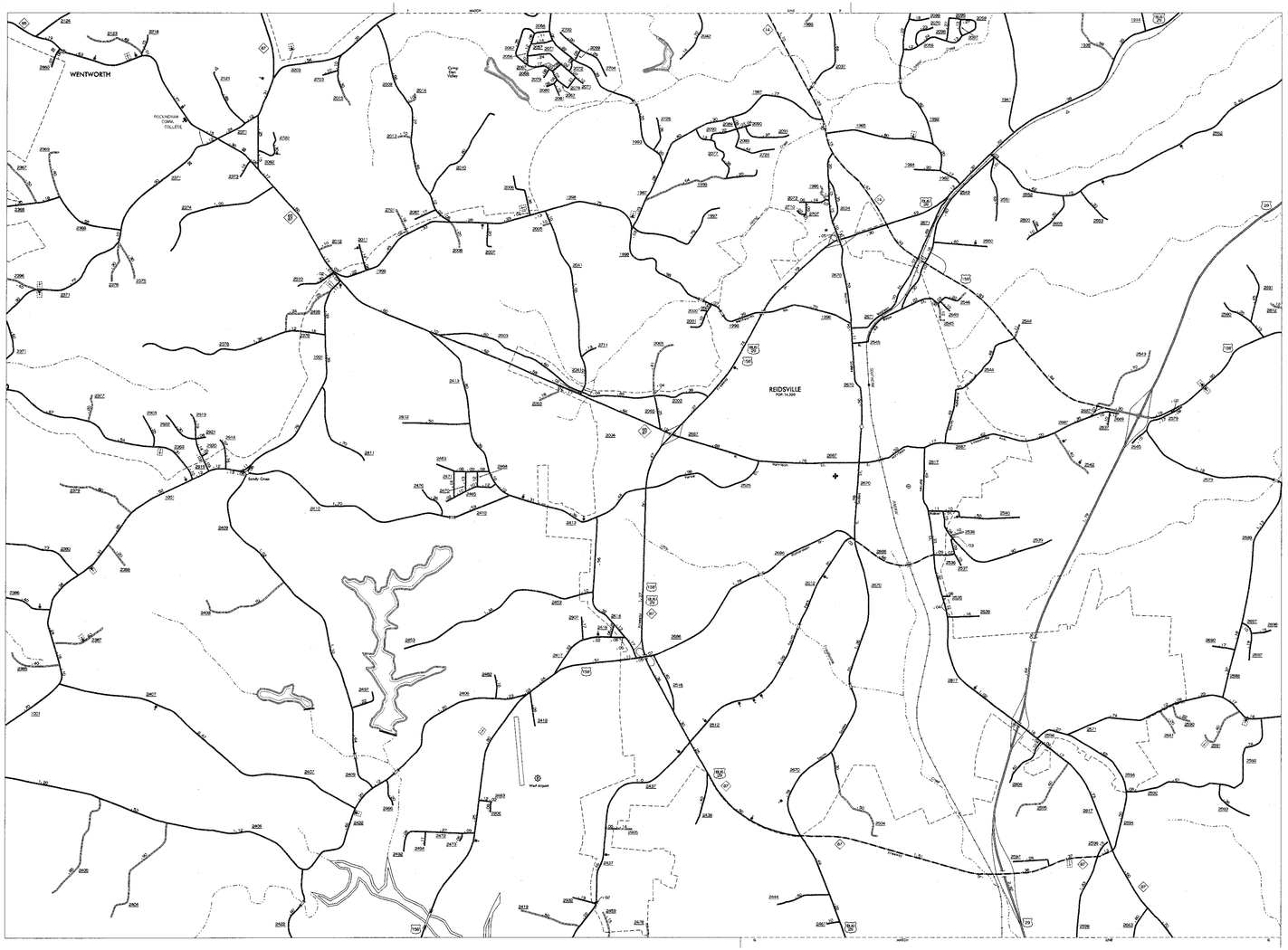

REIDSVILLE

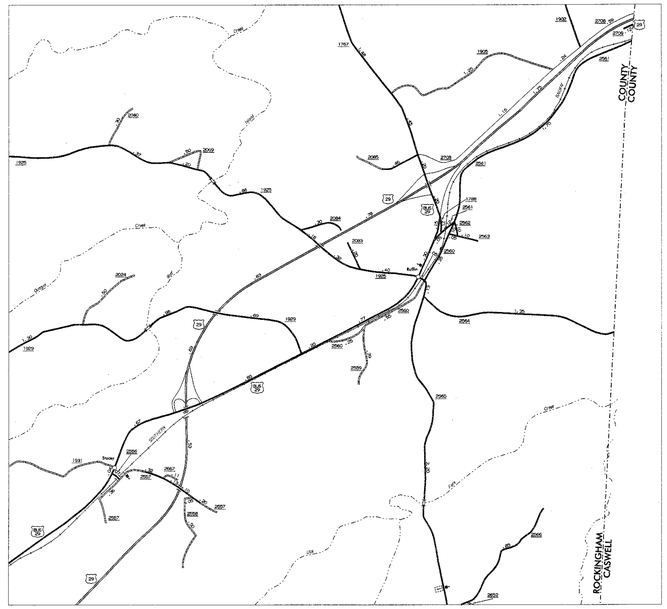

RUFFIN AND STACEY

N

S

ENLARGED MUNICIPAL AND SUBURBAN AREAS

ROCKINGHAM COUNTY

NORTH CAROLINA

PREPARED BY THE

NORTH CAROLINA DEPARTMENT OF TRANSPORTATION
DIVISION OF HIGHWAYS - GIS UNIT

IN COOPERATION WITH THE

U.S.DEPARTMENT OF TRANSPORTATION
FEDERAL HIGHWAY ADMINISTRATION

SCALE

1 0 1 MILES

POSITIONAL RESOLUTION

SHEET 2 OF 4

COPIES OF THIS MAP ARE AVAILABLE
TO THE PUBLIC AT A NOMINAL FEE
MAPS, N.C. DEPARTMENT OF TRANSPORTATION
DIVISION OF HIGHWAYS
RALEIGH, NORTH CAROLINA, 27610

REVISED
DOR 8-1-96
RLN 4-24-98
RLN 7-30-99
RLN 6-27-99
RLN 9-20-99
RLN 6-30-99

ROCKINGHAM SUB 1

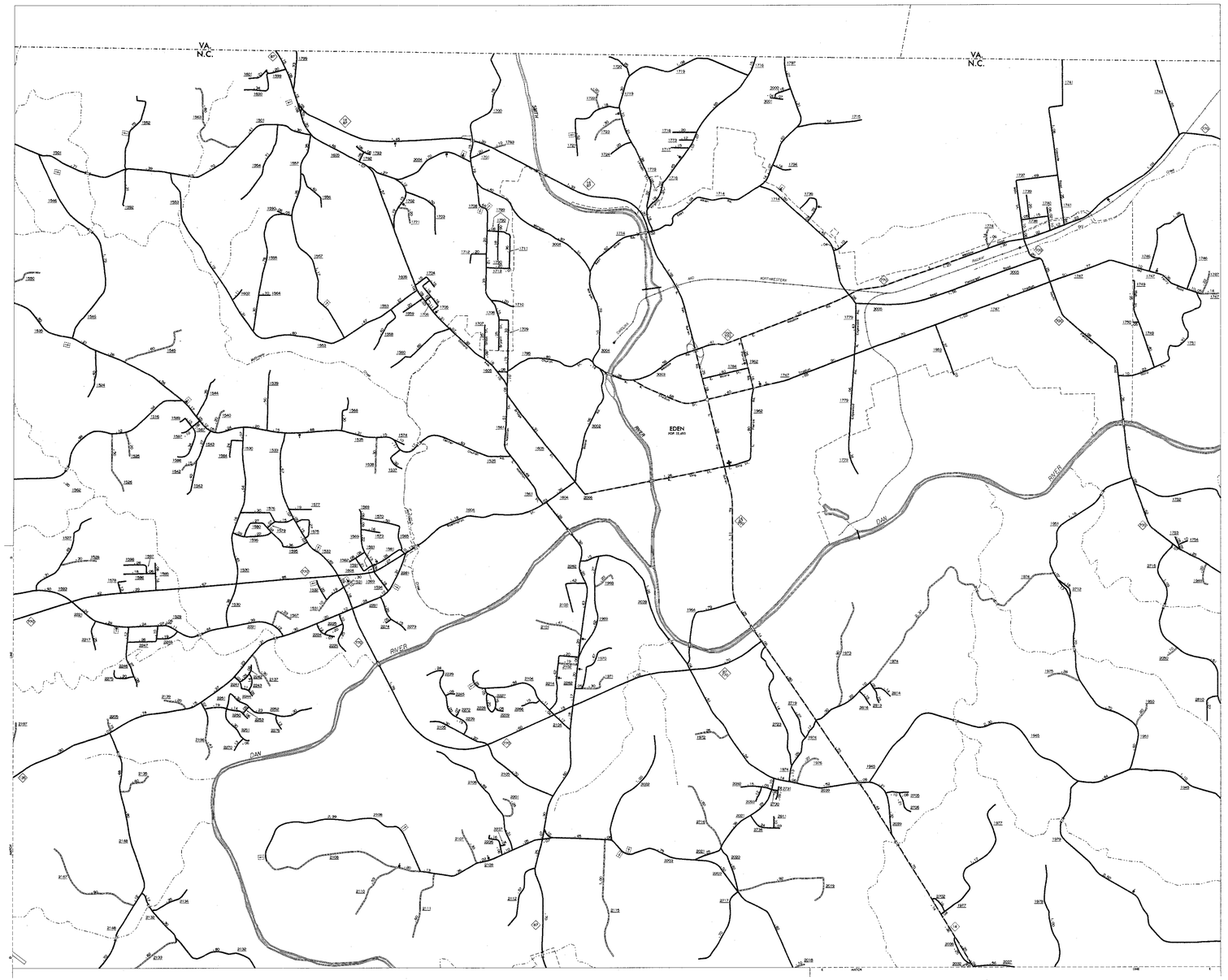

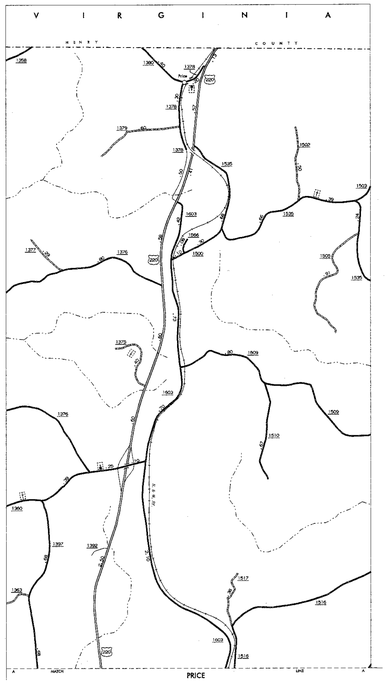



ENLARGED MUNICIPAL AND SUBURBAN AREAS

ROCKINGHAM COUNTY

NORTH CAROLINA

PREPARED BY THE

NORTH CAROLINA DEPARTMENT OF TRANSPORTATION
DIVISION OF HIGHWAYS - GIS UNIT

IN COOPERATION WITH THE

U.S. DEPARTMENT OF TRANSPORTATION
FEDERAL HIGHWAY ADMINISTRATION

SCALE

1 0 1 MILES

PROTOTYPE PRODUCTION

SHEET 3 OF 4

COPIES OF THIS MAP ARE AVAILABLE TO THE PUBLIC AT A NOMINAL COST.
ADDRESS:
MAPS, N.C. DEPARTMENT OF TRANSPORTATION
DIVISION OF HIGHWAYS
RALEIGH, NORTH CAROLINA, 27611

REVISED
DDR 6-1-96
RLN 4-24-98
RLN 3-25-99
RLN 4-27-99
RLN 2-25-99

ROCKINGHAM SUP. 2

DIVISION 7 DISTRICT 8 ROCKINGHAM COUNTY NORTH CAROLINA 157

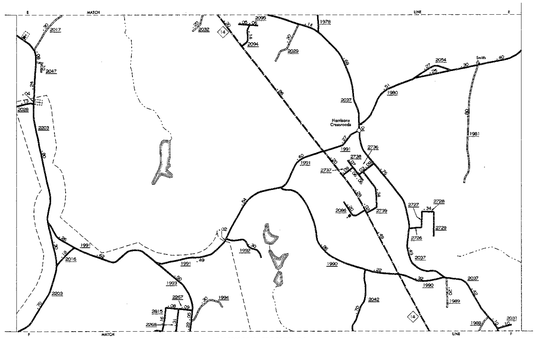

HARRISONS CROSSROADS

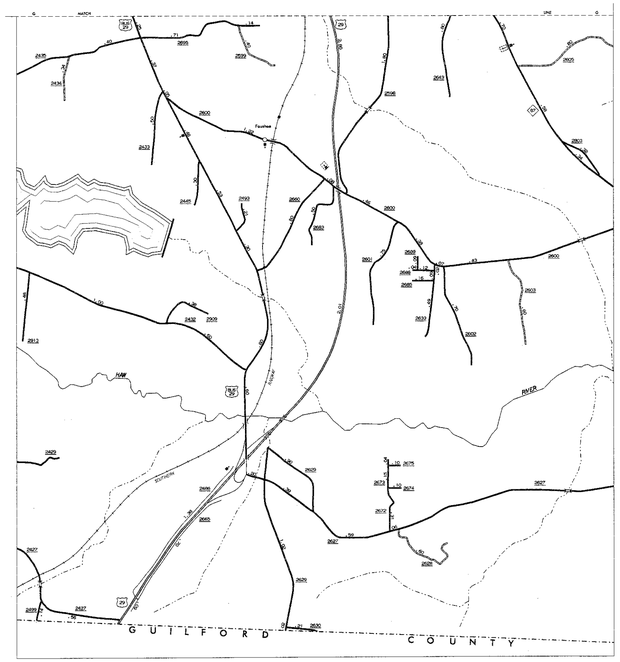

FOUSHEE

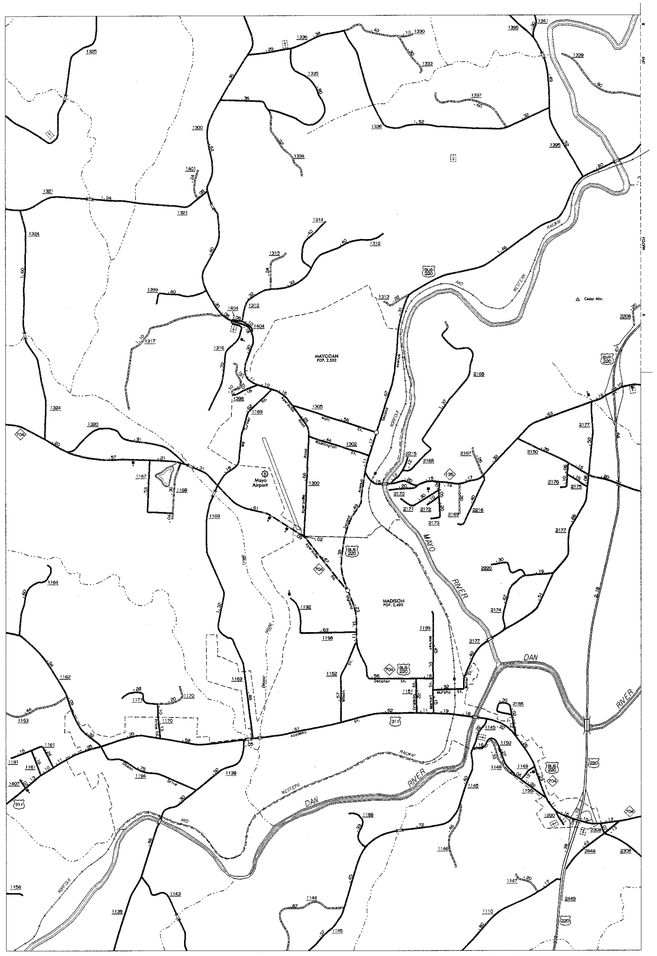

MADISON

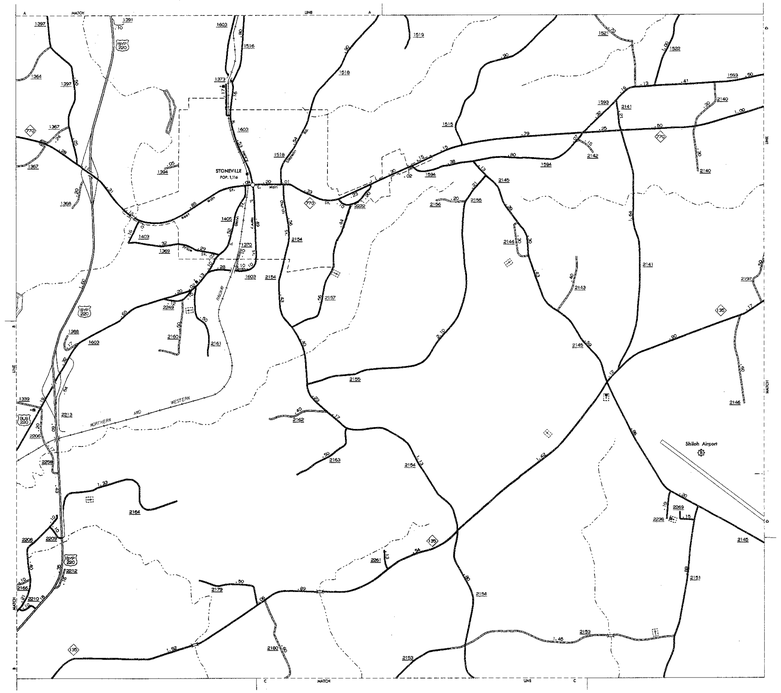

STONEVILLE

N

S

ENLARGED MUNICIPAL AND SUBURBAN AREAS

ROCKINGHAM COUNTY

NORTH CAROLINA

PREPARED BY THE

NORTH CAROLINA DEPARTMENT OF TRANSPORTATION
DIVISION OF HIGHWAYS – GIS UNIT

IN COOPERATION WITH THE

U.S. DEPARTMENT OF TRANSPORTATION
FEDERAL HIGHWAY ADMINISTRATION

SCALE

1 0 1 MILES

SHEET 4 OF 4

ROCKINGHAM SUP. 3

COPIES OF THIS MAP ARE AVAILABLE TO THE PUBLIC AS A NOMINAL COST.
ADDRESS: MAPS, N.C. DEPARTMENT OF TRANSPORTATION
DIVISION OF HIGHWAYS
RALEIGH, NORTH CAROLINA, 27611

REVISED
DDR 6-1-96
RLN 6-24-98
RLN 2-25-99
RLN 4-27-99
RLN 6-25-99

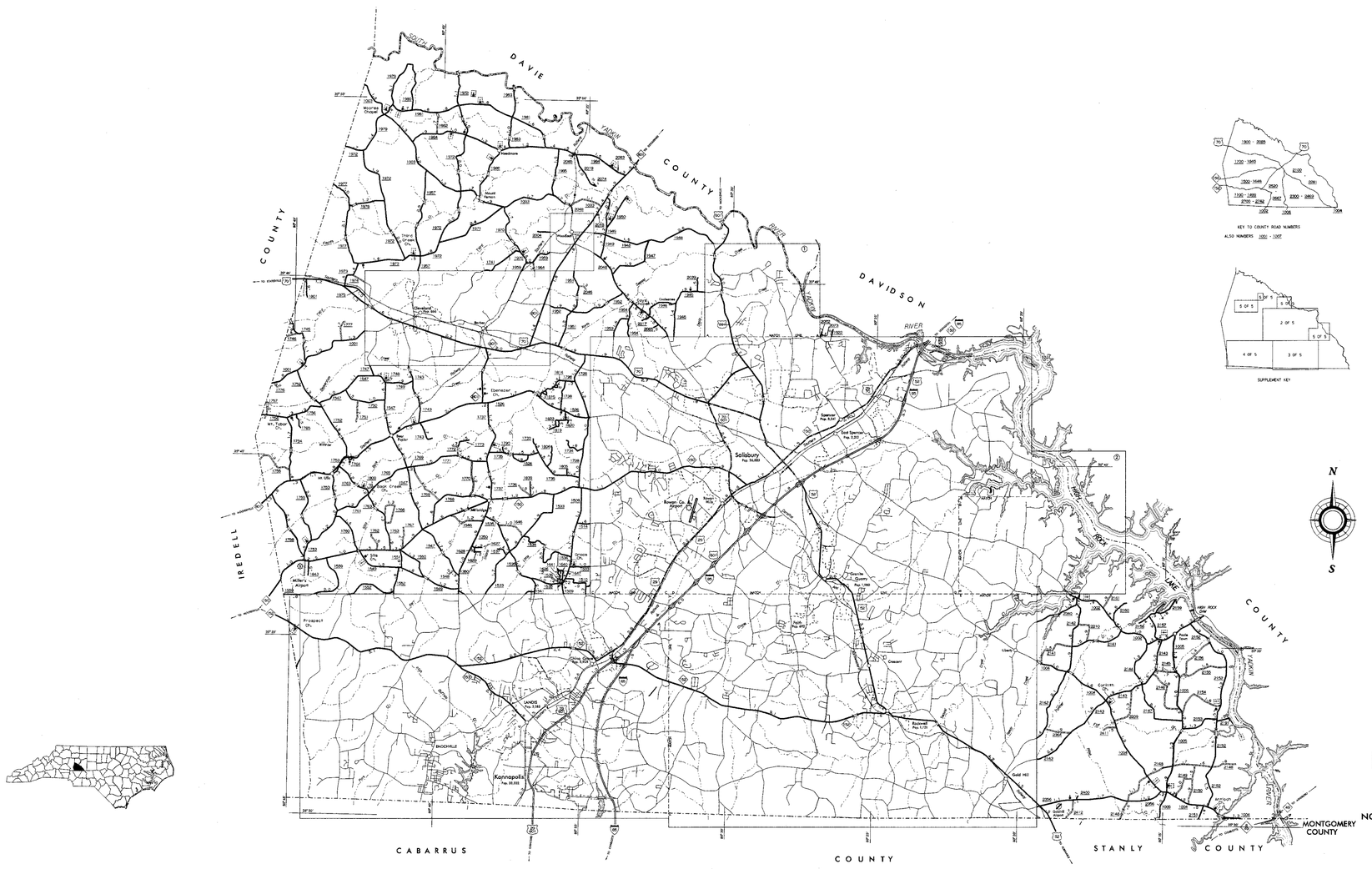
DAVIE COUNTY
DAVIDSON RIVER
DAVIDSON COUNTY
IREDELL COUNTY
CABARRUS COUNTY
STANLY COUNTY
MONTGOMERY COUNTY
YADKIN RIVER
Salisbury Pop. 26,462
Kannapolis Pop. 35,552
China Grove Pop. 3,322
Spencer Pop. 3,237
East Spencer Pop. 2,015
Rockwell Pop. 2,075
Granite Quarry Pop. 1,760
Faith Pop. 656
Landis Pop. 3,545
Enochville
Prospect Ch.
Mt. Ulla
Mt. Tabor
Mt. Moriah Ch.
Cleveland Elem. School
Elementary Sch.
Mt. Hermon Ch.
Mt. Olive Ch.
Mt. Zion Ch.
Mt. Pleasant Ch.
Mt. Vernon Ch.
Mt. Hope Ch.
Mt. Carmel Ch.
Mt. Calvary Ch.
Mt. Ararat Ch.
Mt. Shiloh Ch.
Mt. Lebanon Ch.
Mt. Olivet Ch.
Mt. Zion Ch.
Mt. Hebron Ch.
Mt. Moriah Chapel
Mt. Tabor Ch.
Mt. Ulla

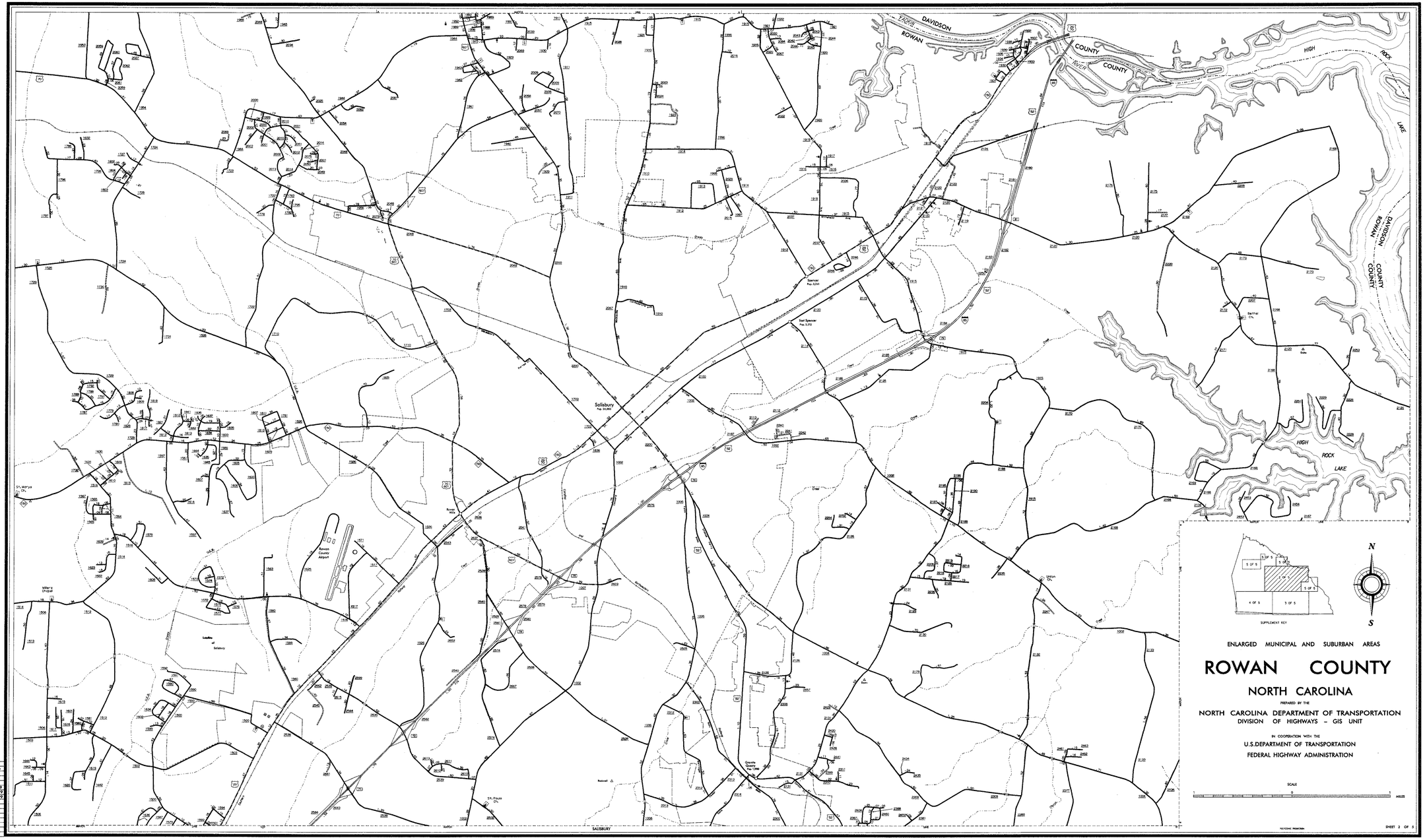
DAVIDSON
ROWAN
COUNTY
COUNTY
RIVER
HIGH ROCK LAKE
Salisbury
Pop. 26,462
Spencer
Pop. 3,341
East Spencer
Pop. 1,512
Rowan County Airport
Landfill of Salisbury
Granite Quarry
Pop. 1,998
Faith
Pop. 486
Landis
Pop. 3,616
China Grove
Pop. 3,728
Kannapolis
Pop. 29,772
Concord
Pop. 27,023
Mount Ulla
Pop. 1,000
Cleveland
Pop. 1,000
Bethel Ch.
Duke
Union Ch.
St. Mary's Ch.
St. Paul Ch.
Mount Hebron Ch.
Mount Zion Ch.
Mount Olivet Ch.
Mount Pleasant Ch.
Mount Tabor Ch.
Mount Vernon Ch.
Mount Moriah Ch.
Mount Carmel Ch.
Mount Calvary Ch.
Mount Gilead Ch.
Mount Hope Ch.
Mount Sinai Ch.
Mount Union

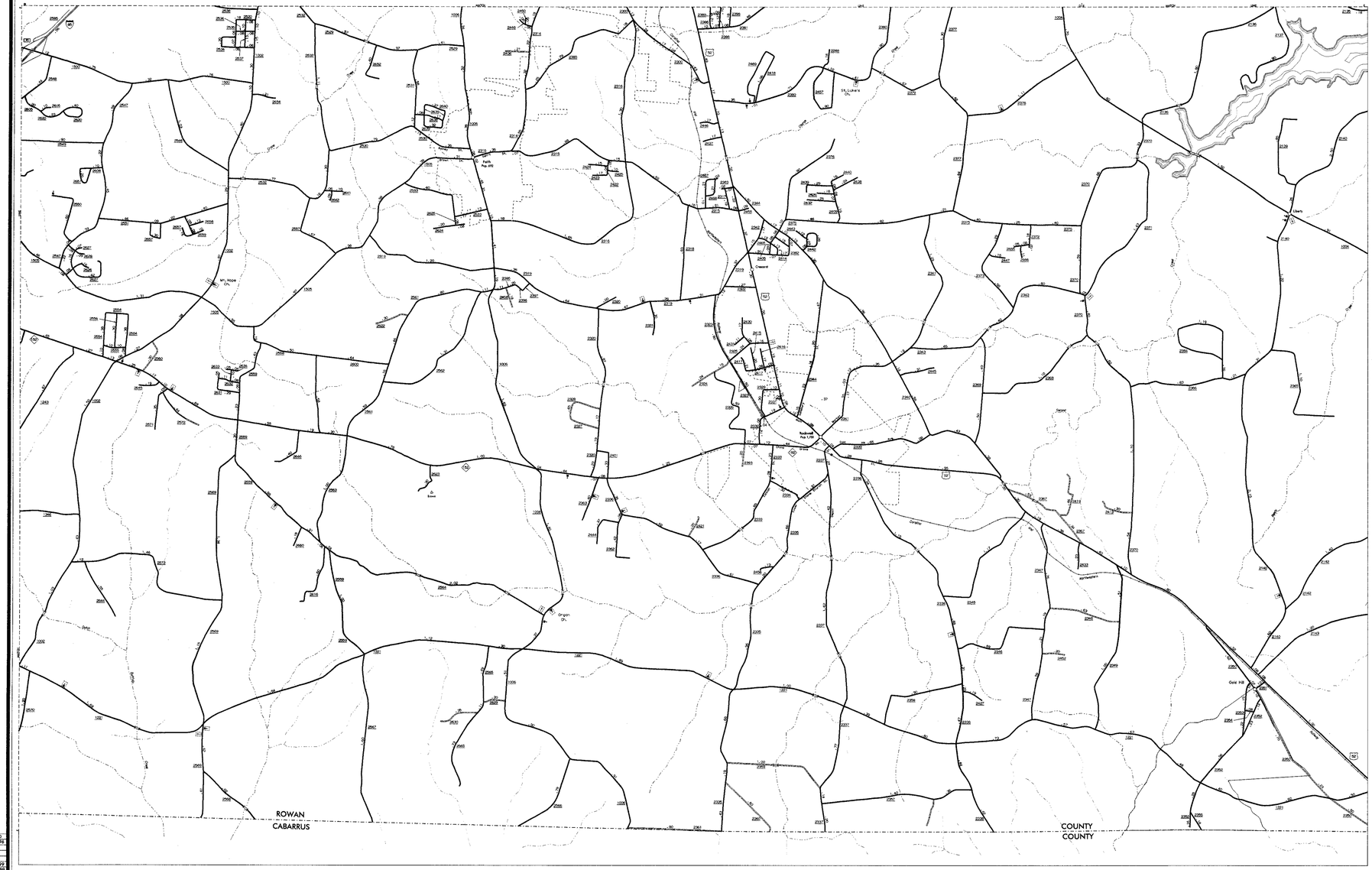

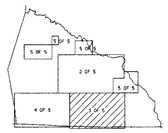

SUPPLEMENT KEY



ENLARGED MUNICIPAL AND SUBURBAN AREAS

ROWAN COUNTY

NORTH CAROLINA

PREPARED BY THE

NORTH CAROLINA DEPARTMENT OF TRANSPORTATION
DIVISION OF HIGHWAYS - GIS UNIT

IN COOPERATION WITH THE

U.S.DEPARTMENT OF TRANSPORTATION
FEDERAL HIGHWAY ADMINISTRATION

SCALE

1 0 1 MILES

POLYCONIC PROJECTION

SHEET 3 OF 5

COPIES OF THIS MAP ARE AVAILABLE TO THE PUBLIC AT A NOMINAL COST.
ADDRESS: MAPS, N.C. DEPARTMENT OF TRANSPORTATION
DIVISION OF HIGHWAYS
RALEIGH, NORTH CAROLINA, 27611

REVISED
JDS 6/6/96
1/6/97
1/1/98
8/6/98
LM 1-1-99
LM 3/31/99
LM 7/31/99

ROWAN

DIVISION 9 DISTRICT 1 ROWAN COUNTY NORTH CAROLINA 159

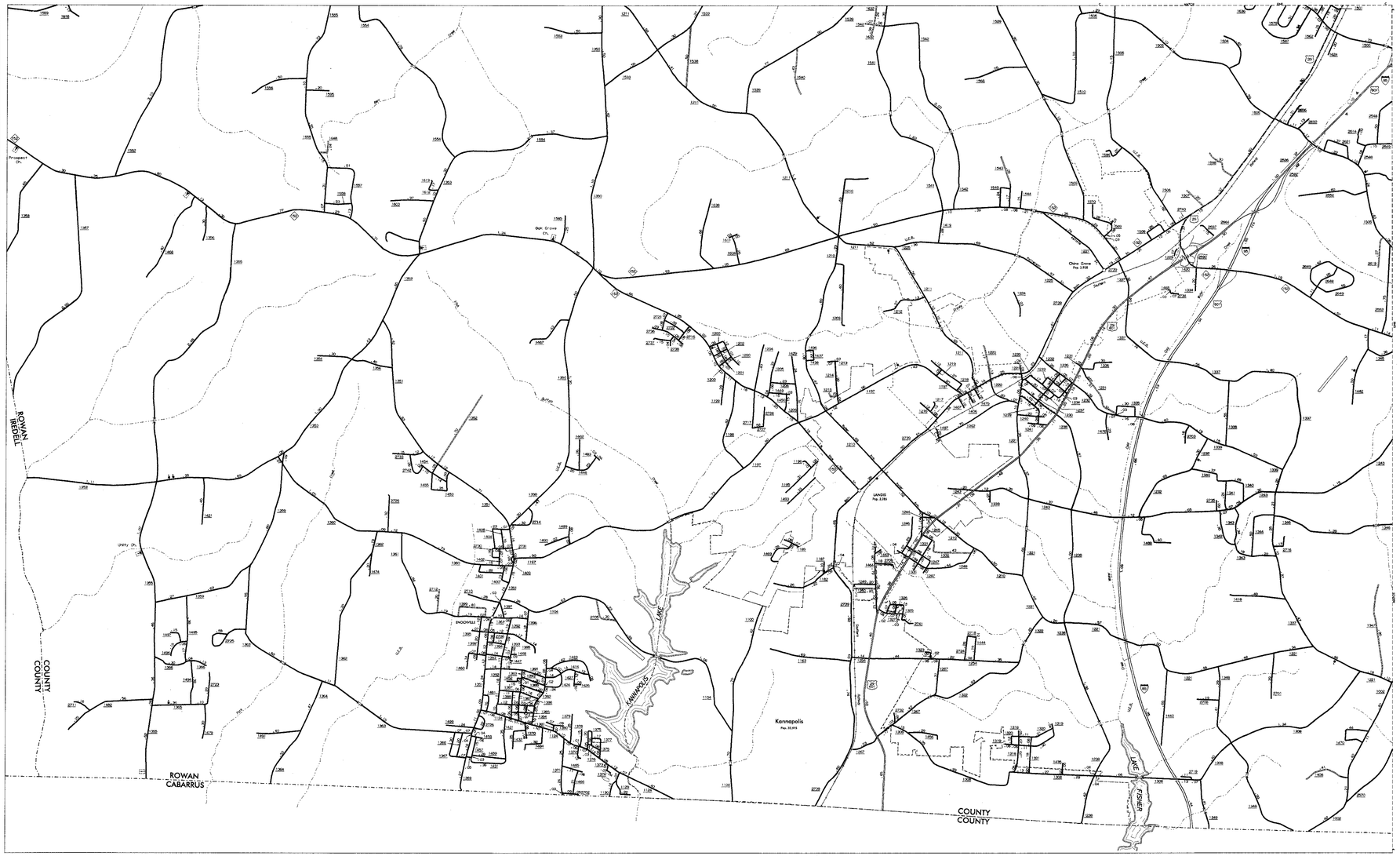

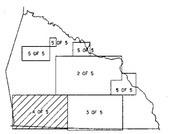

SUPPLEMENT KEY

N

S

ENLARGED MUNICIPAL AND SUBURBAN AREAS

ROWAN COUNTY

NORTH CAROLINA

PREPARED BY THE

NORTH CAROLINA DEPARTMENT OF TRANSPORTATION
DIVISION OF HIGHWAYS - GIS UNIT

IN COOPERATION WITH THE

U.S.DEPARTMENT OF TRANSPORTATION
FEDERAL HIGHWAY ADMINISTRATION

SCALE

1 0 1 MILES

POLYCONIC PROJECTION

SHEET 4 OF 5

COPIES OF THIS MAP ARE AVAILABLE TO THE PUBLIC AT A NOMINAL COST.
ADDRESS: MAPS, N.C. DEPARTMENT OF TRANSPORTATION
DIVISION OF HIGHWAYS
RALEIGH, NORTH CAROLINA, 27611

REVISED
JDS 6/6/96
1/6/97
1/1/98
8/6/98
LM 1-1-99
LM 3/31/99
LM 2/31/99

ROWAN

DIVISION 9 DISTRICT 1 ROWAN COUNTY NORTH CAROLINA 159

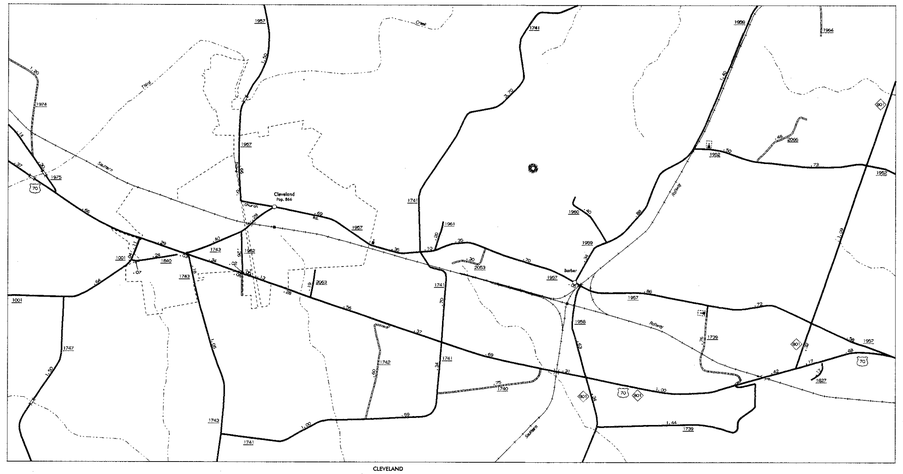

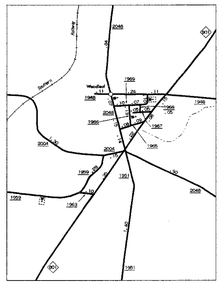

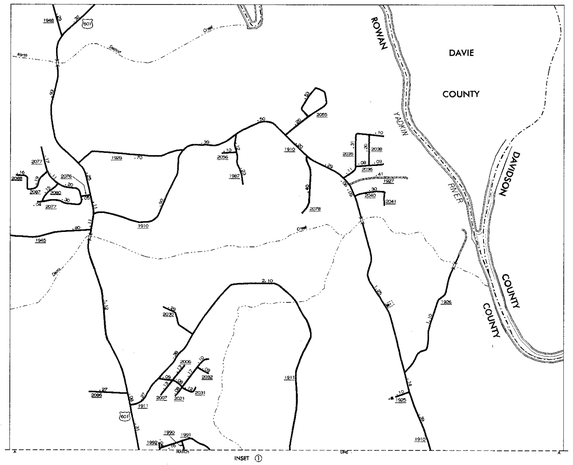

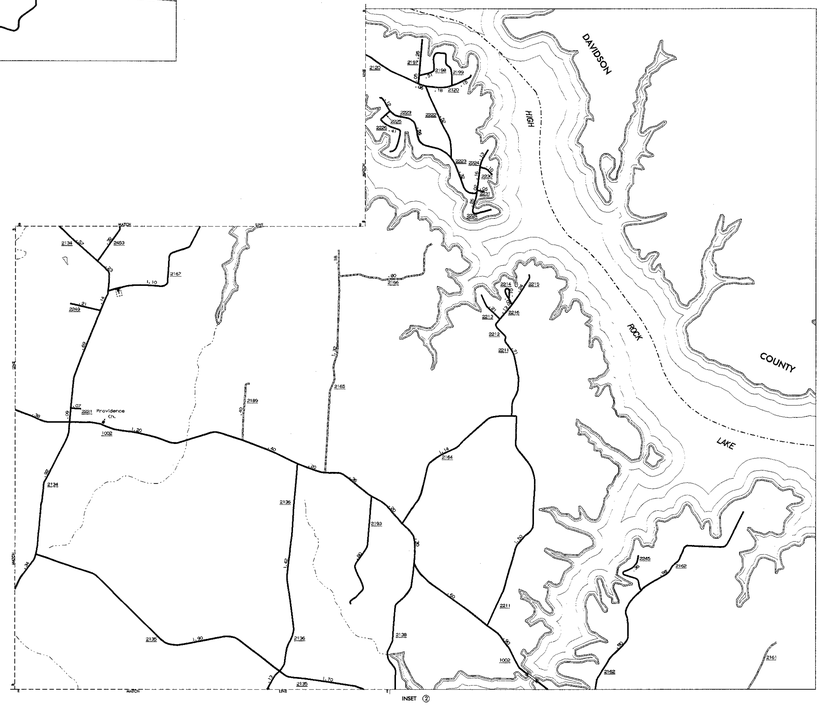

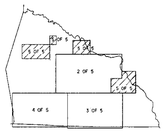

SUPPLEMENT KEY

N

S

ENLARGED MUNICIPAL AND SUBURBAN AREAS

ROWAN COUNTY

NORTH CAROLINA

PREPARED BY THE

NORTH CAROLINA DEPARTMENT OF TRANSPORTATION
DIVISION OF HIGHWAYS - GIS UNIT

IN COOPERATION WITH THE

U.S.DEPARTMENT OF TRANSPORTATION
FEDERAL HIGHWAY ADMINISTRATION

SCALE

1 0 1 MILES

POLYCONIC PROJECTION

SHEET 5 OF 5

COPIES OF THIS MAP ARE AVAILABLE
TO THE PUBLIC AT A NOMINAL COST
ADDRESS:
MAPS, N.C. DEPARTMENT OF TRANSPORTATION
DIVISION OF HIGHWAYS
RALEIGH, NORTH CAROLINA, 27611

REVISED
JDS 6698
1997
1998
8698
LM 1-1-99
LM 3/1999
LM 7/1999

ROWAN

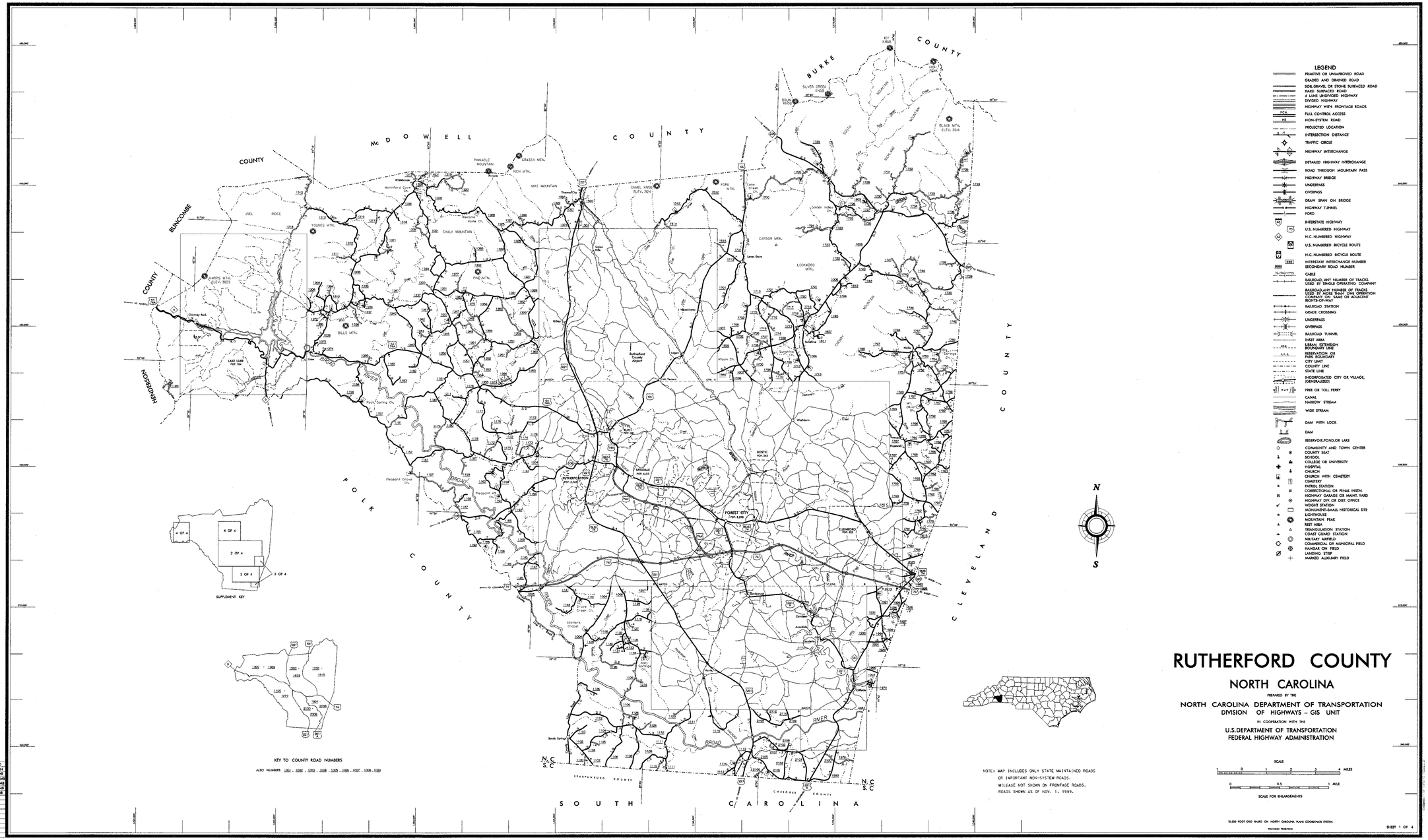
McDOWELL COUNTY
BURKE COUNTY
BUNCOMBE COUNTY
HENDERSON COUNTY
POLK COUNTY
CLEVELAND COUNTY
SOUTH CAROLINA
N.C.
S.C.
SPARTANBURG COUNTY
CHEROKEE COUNTY
BROAD RIVER
GREEN RIVER
PACOLET RIVER
PINNACLE MOUNTAIN
GRASSY MTN.
RICH MTN.
MIKE MOUNTAIN
CAMEL KNOB ELEV. 2624
FORK MTN.
CARSON MTN.
LOCKADOO MTN.
BLACK MTN. ELEV. 2614
HIGH PEAK
SILVER CREEK KNOB
BOLEN KNOB
JOEL RIDGE
YOUNGS MTN.
CHALK MOUNTAIN
HARRIS MTN. ELEV. 3629
BULLS MTN.
PINE MTN.
Chimney Rock
LAKE LURE
Gilkey
Rutherfordton
Spindale
Forest City
Rutherford County Airport
Mt. Vernon
Bostic
Union Mills
Ellenboro
Caroleen
Harris
Sandy Springs
Mountain View Church
Mountain Home Ch.
Pleasant Grove Ch.
Pleasant Hill Ch.
Pleasant Home Ch.
Spring Ch.
Mt. Olivet Ch.
Mt. Zion Ch.
Mt. Tabor Ch.
Mt. Moriah Ch.
Mt. Pleasant Ch.
Mt. Hebron Ch.
Mt. Carmel Ch.
Mt. Harmony Ch.
Mt. Gilead Ch.
Mt. Sinai Ch.
Mt. Nebo Ch.
Mt. Hope



ENLARGED MUNICIPAL AND SUBURBAN AREAS

RUTHERFORD COUNTY

NORTH CAROLINA

PREPARED BY THE

NORTH CAROLINA DEPARTMENT OF TRANSPORTATION
DIVISION OF HIGHWAYS – GIS UNIT

IN COOPERATION WITH THE

U.S.DEPARTMENT OF TRANSPORTATION
FEDERAL HIGHWAY ADMINISTRATION

SCALE

1 0 1 MILES

SHEET 2 OF 4

COPIES OF THIS MAP ARE AVAILABLE FOR A NOMINAL AMOUNT FROM: MAPS, N.C. DEPARTMENT OF TRANSPORTATION DIVISION OF HIGHWAYS RALEIGH, NORTH CAROLINA, 27611

REVISED
1-1-96 RLN
4--97 JMB
10-20-97 JMB
5-28-98 JMB
4-15-99 JMB
11-1-99 JMB

RUTHERFORD 207 1



Henrietta and Vicinity

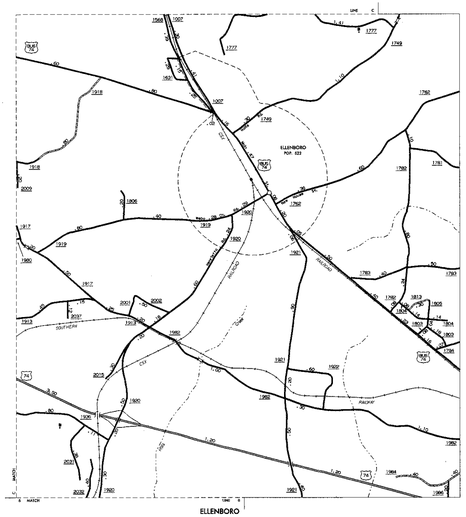

ELLENBORO

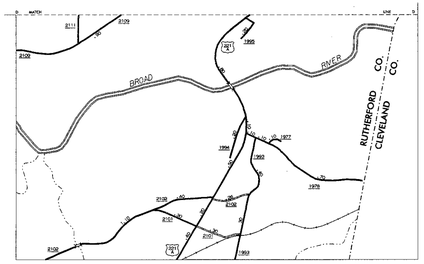

INSET 1

ENLARGED MUNICIPAL AND SUBURBAN AREAS

RUTHERFORD COUNTY

NORTH CAROLINA

PREPARED BY THE

NORTH CAROLINA DEPARTMENT OF TRANSPORTATION
DIVISION OF HIGHWAYS – GIS UNIT

IN COOPERATION WITH THE

U.S.DEPARTMENT OF TRANSPORTATION
FEDERAL HIGHWAY ADMINISTRATION

SCALE

1 0 1 MILES

FUNCTIONAL PROJECTION

SHEET 3 OF 4

DIVISION 13 DISTRICT 1 RUTHERFORD COUNTY NORTH CAROLINA 161

RUTHERFORD SUP 3

COPIES OF THIS MAP ARE AVAILABLE TO THE PUBLIC AT A NOMINAL COST.

ADDRESS ALL CORRESPONDENCE TO:
MAPS, N.C. DEPARTMENT OF TRANSPORTATION
1548 MAIL SERVICE CENTER
RALEIGH, NORTH CAROLINA, 27611

REVISED
1-1-93 RLH
4-1-97 JMB
12-22-97 JMB
2-28-98 JMB
4-15-99 JMB
11-1-99 JMB

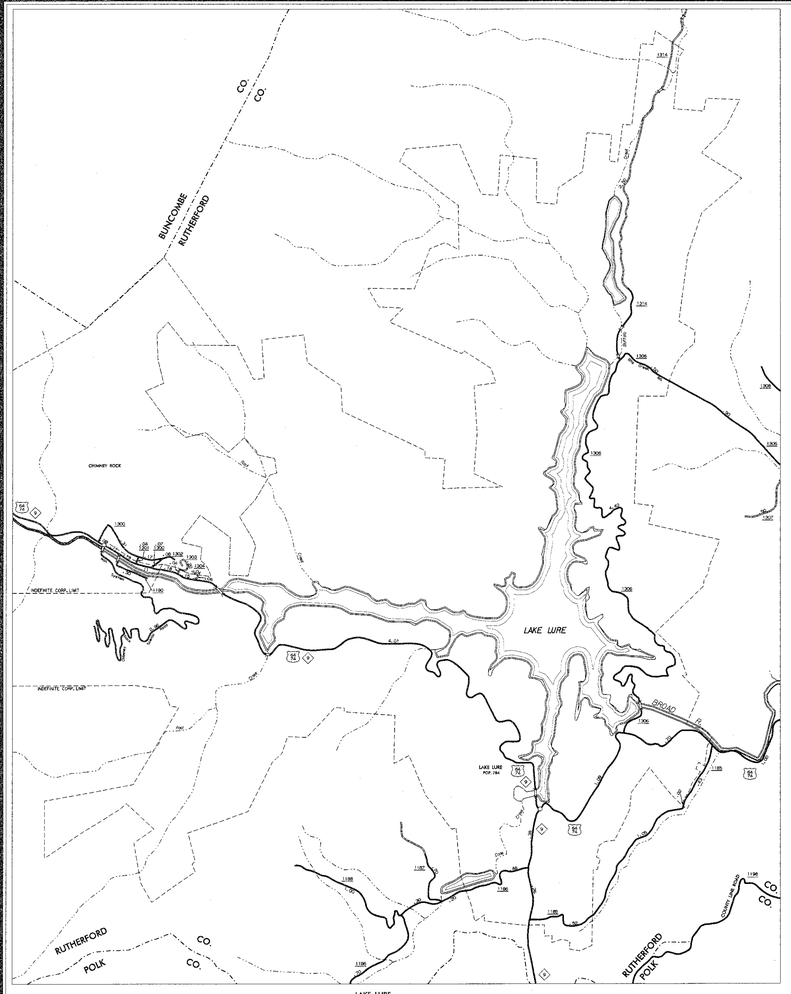

LAKE LURE

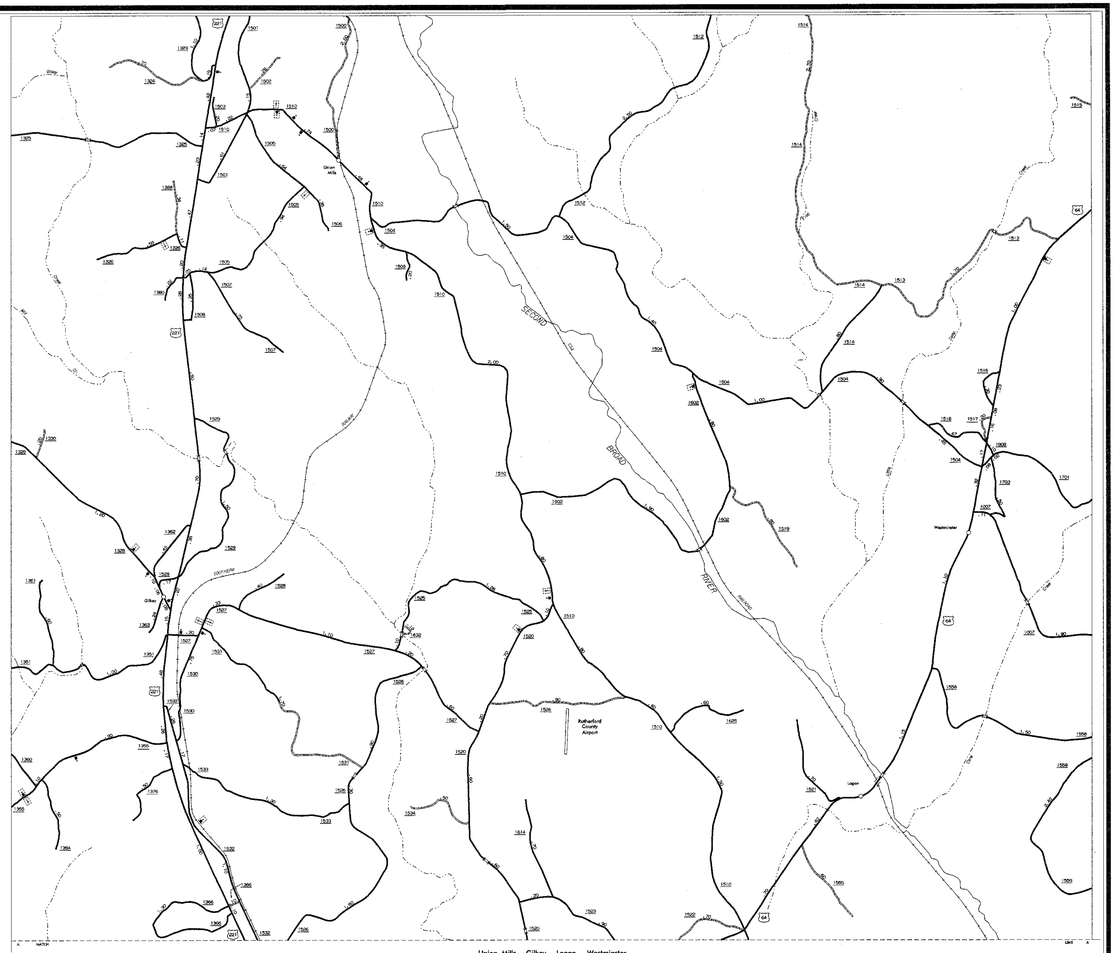

Union Mills – Gilkey – Logan – Westminster

ENLARGED MUNICIPAL AND SUBURBAN AREAS

RUTHERFORD COUNTY

NORTH CAROLINA

PREPARED BY THE

NORTH CAROLINA DEPARTMENT OF TRANSPORTATION
DIVISION OF HIGHWAYS – GIS UNIT

IN COOPERATION WITH THE

U.S.DEPARTMENT OF TRANSPORTATION
FEDERAL HIGHWAY ADMINISTRATION

SCALE

3 0 1 MILES

PROJECTION: MERCATOR

SHEET 4 OF 4

RUTHERFORD SUP 3

COPIES OF THIS MAP ARE AVAILABLE
TO PRIVATE CITIZENS AT A NOMINAL COST.
ADDRESS: MAIL N.C. DEPARTMENT OF TRANSPORTATION
DIVISION OF HIGHWAYS
RALEIGH, NORTH CAROLINA, 27611

REVISED
1-1-96 RLH
4-1-97 JMB
12-22-97 JMB
5-28-98 JMB
4-15-99 JMB
11-1-99 JMB

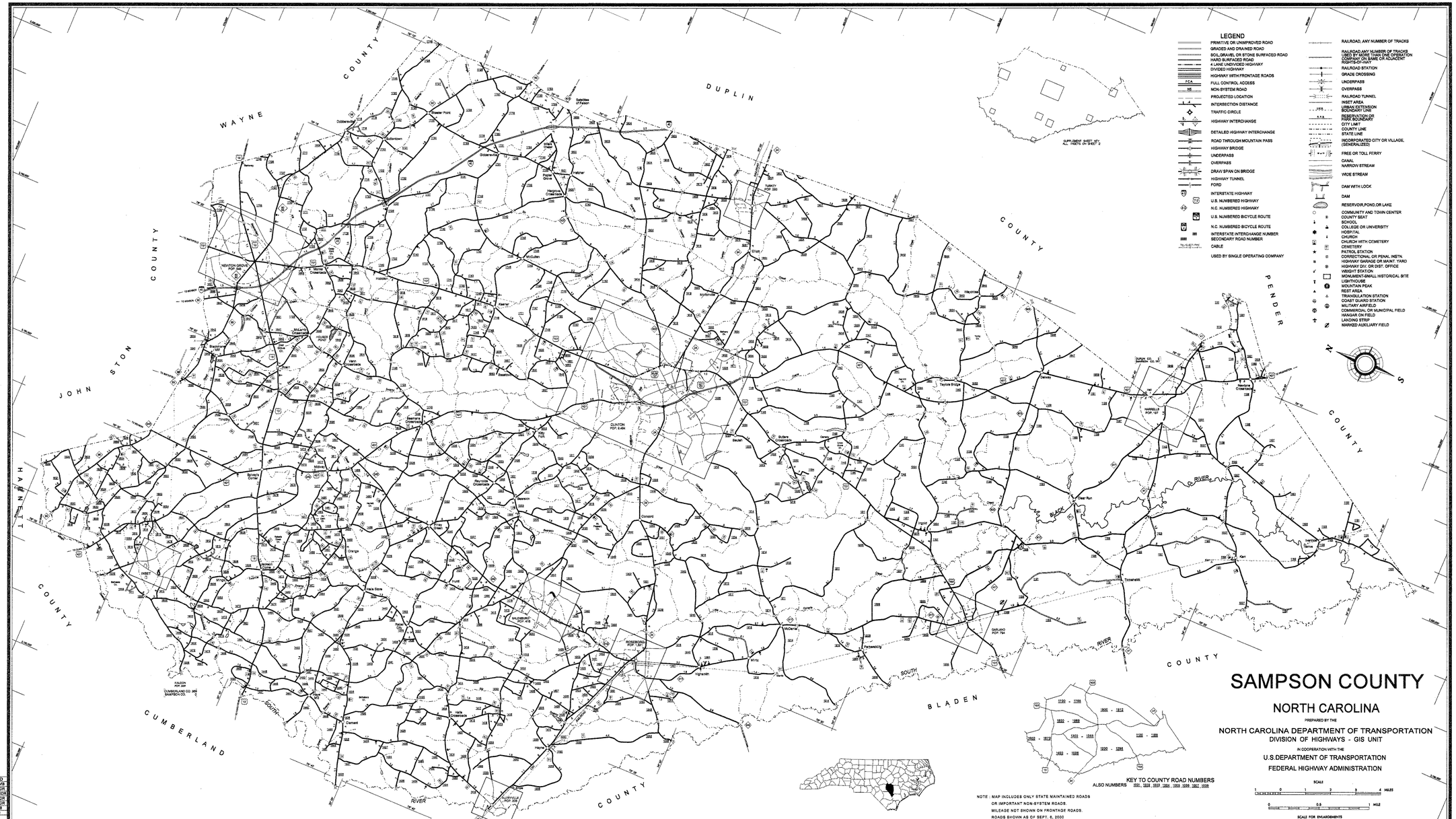
SAMPSON COUNTY
NORTH CAROLINA
PREPARED BY THE
NORTH CAROLINA DEPARTMENT OF TRANSPORTATION
DIVISION OF HIGHWAYS - GIS UNIT
IN COOPERATION WITH THE
U.S.DEPARTMENT OF TRANSPORTATION
FEDERAL HIGHWAY ADMINISTRATION
LEGEND
PRIMITIVE OR UNIMPROVED ROAD
GRADED AND DRAINED ROAD
SOIL,GRAVEL OR STONE SURFACED ROAD
HARD SURFACED ROAD
4 LANE UNDIVIDED HIGHWAY
DIVIDED HIGHWAY
HIGHWAY WITH FRONTAGE ROADS
FULL CONTROL ACCESS
NON-SYSTEM ROAD
PROJECTED LOCATION
INTERSECTION DISTANCE
TRAFFIC CIRCLE
HIGHWAY INTERCHANGE
DETAILED HIGHWAY INTERCHANGE
ROAD THROUGH MOUNTAIN PASS
HIGHWAY BRIDGE
UNDERPASS
OVERPASS
DRAW SPAN ON BRIDGE
HIGHWAY TUNNEL
FORD
INTERSTATE HIGHWAY
U.S. NUMBERED HIGHWAY
N.C. NUMBERED HIGHWAY
U.S. NUMBERED BICYCLE ROUTE
N.C. NUMBERED BICYCLE ROUTE
INTERSTATE INTERCHANGE NUMBER
SECONDARY ROAD NUMBER
CABLE
USED BY SINGLE OPERATING COMPANY
RAILROAD, ANY NUMBER OF TRACKS
RAILROAD,ANY NUMBER OF TRACKS USED BY MORE THAN ONE OPERATION COMPANY ON SAME OR ADJACENT RIGHTS-OF-WAY
RAILROAD STATION
GRADE CROSSING
UNDERPASS
OVERPASS
RAILROAD TUNNEL
INSET AREA
URBAN EXTENSION BOUNDARY LINE
RESERVATION OR AREA BOUNDARY
CITY LIMIT
COUNTY LINE
STATE LINE
INCORPORATED CITY OR VILLAGE, (GENERALIZED)
FREE OR TOLL FERRY
CANAL
NARROW STREAM
WIDE STREAM
DAM WITH LOCK
DAM
RESERVOIR,POND,OR LAKE
COMMUNITY AND TOWN CENTER
COUNTY SEAT
SCHOOL
COLLEGE OR UNIVERSITY
HOSPITAL
CHURCH
CHURCH WITH CEMETERY
CEMETERY
PATROL STATION
CORRECTIONAL OR PENAL INSTN.
HIGHWAY GARAGE OR MAINT. YARD
HIGHWAY DIV. OR DIST. OFFICE
WEIGHT STATION
MONUMENT-SMALL HISTORICAL SITE
LIGHTHOUSE
MOUNTAIN PEAK
REST AREA
TRIANGULATION STATION
COAST GUARD STATION
MILITARY AIRFIELD
COMMERCIAL OR MUNICIPAL FIELD
HANGAR ON FIELD
LANDING STRIP
MARKED AUXILIARY FIELD
KEY TO COUNTY ROAD NUMBERS
ALSO NUMBERS 1001 1202 1859 1264 1068 1598 1827 1638
1700 - 1788
1800 - 1812
1800 - 1888
1900 - 1944
1402 - 1672
1402 - 1536
1200 - 1288
1200 - 1256
NOTE : MAP INCLUDES ONLY STATE MAINTAINED ROADS OR IMPORTANT NON-SYSTEM ROADS.
MILEAGE NOT SHOWN ON FRONTAGE ROADS.
ROADS SHOWN AS OF SEPT. 6, 2000
SCALE
SCALE FOR ENLARGEMENTS
10,000 FOOT GRID BASED ON NORTH CAROLINA PLANE COORDINATE SYSTEM
POLYCONIC PROJECTION
SHEET 1 OF 2
DUPLIN
WAYNE
JOHNSTON
HARNETT
CUMBERLAND
BLADEN
PENDER
COUNTY
RIVER
CLINTON POP. 8,484
NEWTON GROVE POP. 549
FAISON POP. 549
GARLAND POP. 794
HARRELLS POP. 187
TURKEY POP. 330
ROSEBORO POP. 1,371
SALEMBURG POP. 402
ROCKFISH POP. 1,371
ROCKY POINT POP. 1,000
CUMBERLAND CO. 960
SAMPSON CO. 0
COPIES OF THIS MAP ARE AVAILABLE TO THE PUBLIC AT A NOMINAL COST.
ADDRESS: MAPS, N.C. DEPARTMENT OF TRANSPORTATION
1589 MAIL SERVICE CENTER
RALEIGH, NORTH CAROLINA, 27611
REVISED
1/1/95 JWB
1/7/97 DGR
10/1/97 DGR
1/1/98 DGR
6/1/98 DGR
12/1/98
9/8/00
SAMPSON

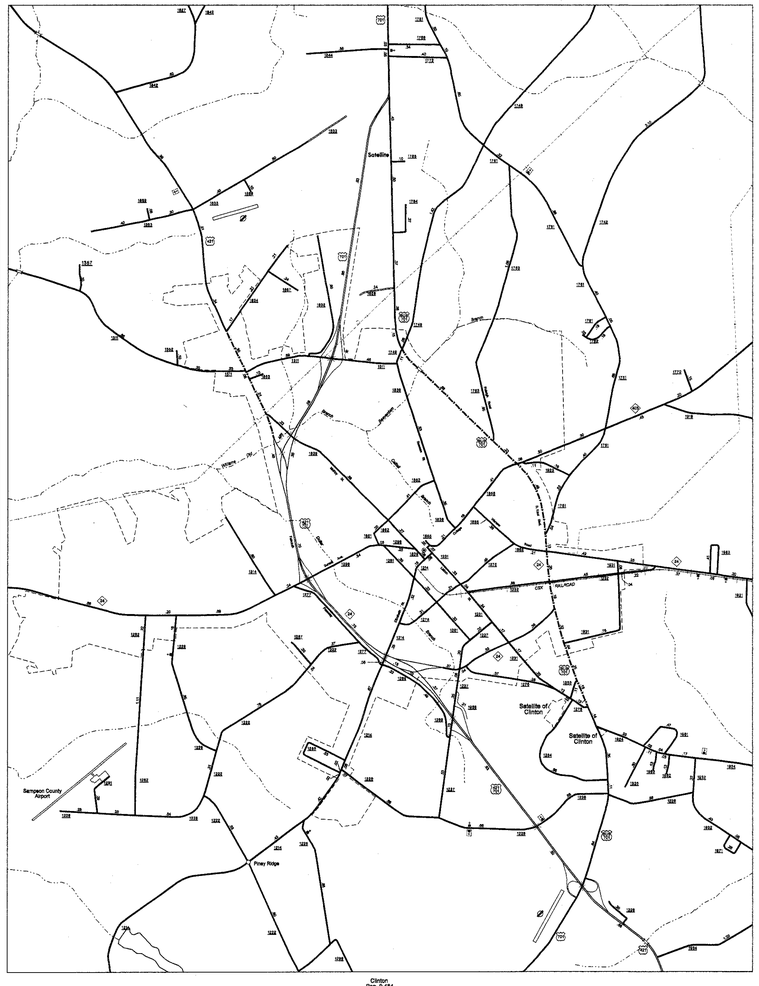

Clinton
Pop. 8,484

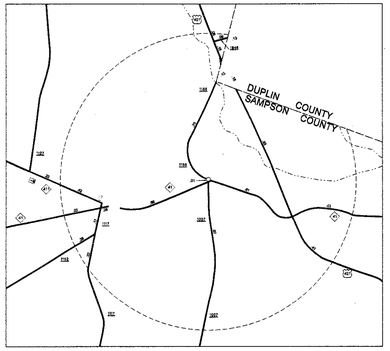

Harrells
Pop. 197

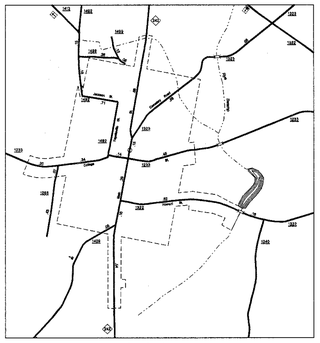

Salemburg
Pop. 416

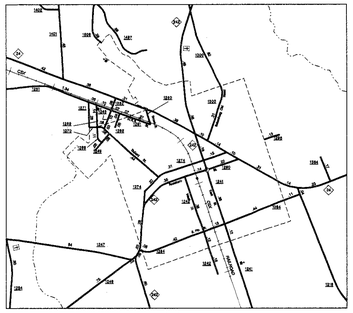

Roseboro
Pop. 1,521

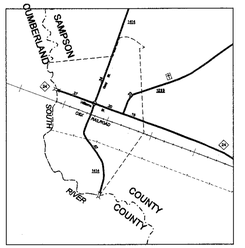

Autryville
Pop. 226

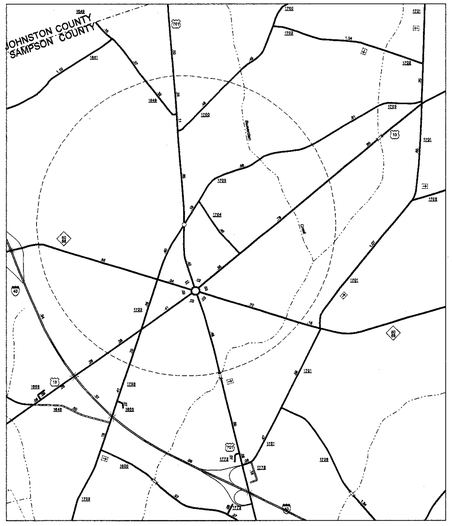

Newton Grove
Pop. 549

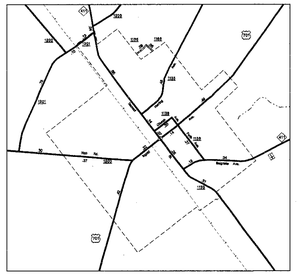

Garland
Pop. 764

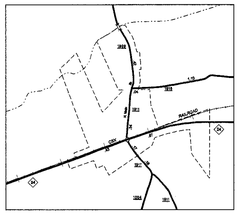

Turkey
Pop. 293

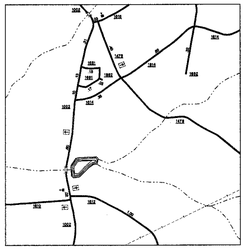

Inset 1

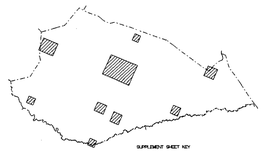

SUPPLEMENT SHEET KEY



ENLARGED MUNICIPAL AND SUBURBAN AREAS

SAMPSON COUNTY

NORTH CAROLINA

PREPARED BY THE

NORTH CAROLINA DEPARTMENT OF TRANSPORTATION
DIVISION OF HIGHWAYS - GIS UNIT

IN COOPERATION WITH THE

U.S.DEPARTMENT OF TRANSPORTATION
FEDERAL HIGHWAY ADMINISTRATION

SCALE

0 1 MILES

10,000 FOOT GRID BASED ON NORTH CAROLINA PLANE COORDINATE SYSTEM

POLYCONIC PROJECTION

SHEET 2 OF 2

COPIES OF THIS MAP ARE AVAILABLE TO THE PUBLIC AT A NOMINAL COST

PREPARED BY: N.C. DEPARTMENT OF TRANSPORTATION
MAPPING UNIT
RALEIGH, NORTH CAROLINA, 27611

REVISED
1/1/92 JMS
1/1/97 DDH
10/1/97 DDH
1/1/98 DDH
6/1/99 DDH
12/1/99
9/6/00

SAMPSON SUF. 1

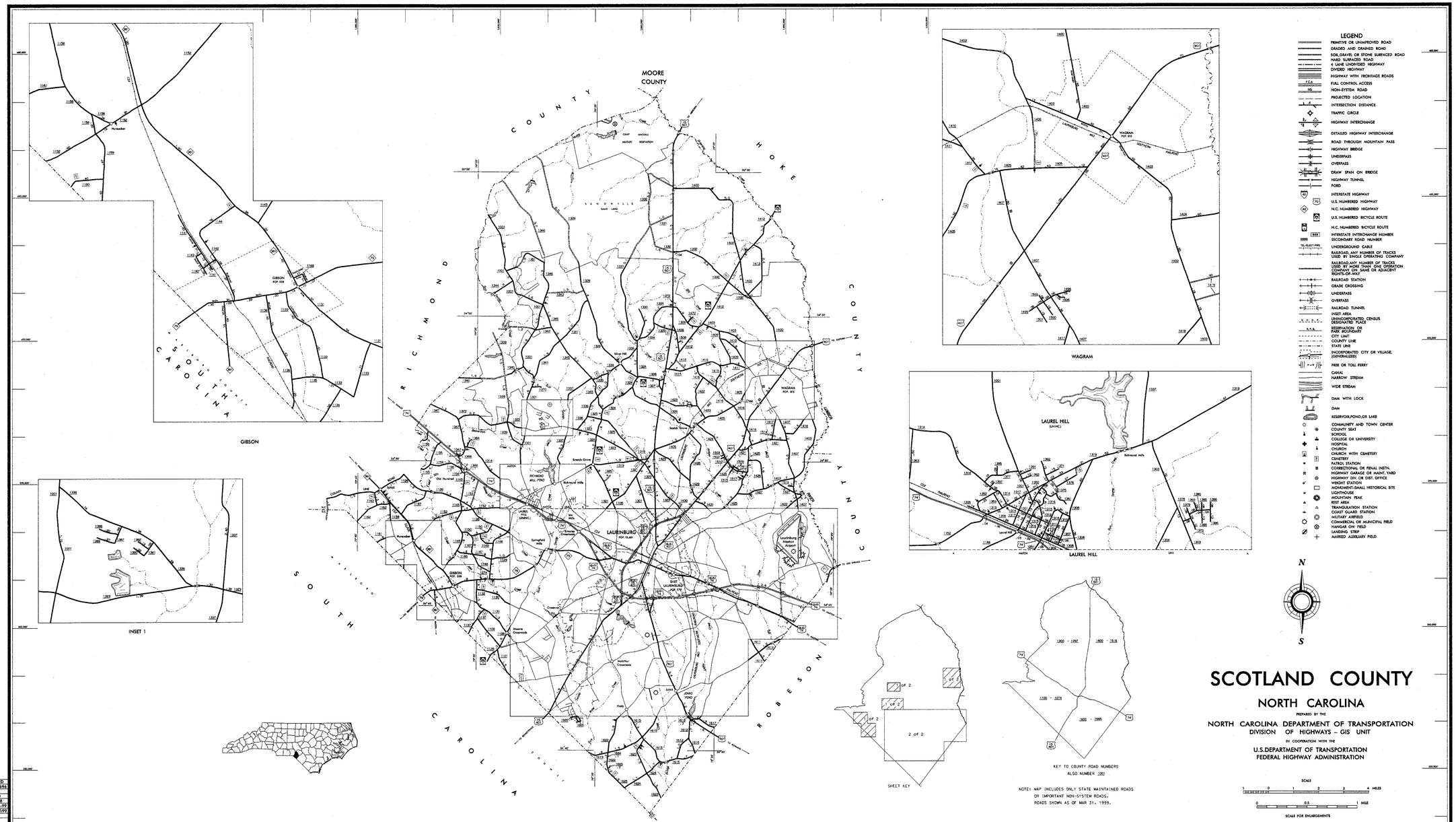

SCOTLAND COUNTY

NORTH CAROLINA

PREPARED BY THE

NORTH CAROLINA DEPARTMENT OF TRANSPORTATION
DIVISION OF HIGHWAYS – GIS UNIT

IN COOPERATION WITH THE

U.S. DEPARTMENT OF TRANSPORTATION
FEDERAL HIGHWAY ADMINISTRATION

LEGEND

- PRIMITIVE OR UNIMPROVED ROAD
- GRADED AND DRAINED ROAD
- SOIL, GRAVEL OR STONE SURFACED ROAD
- HARD SURFACED ROAD
- 4 LANE UNDIVIDED HIGHWAY
- DIVIDED HIGHWAY
- HIGHWAY WITH FRONTAGE ROADS
- FULL CONTROL ACCESS
- NON-SYSTEM ROAD
- PROJECTED LOCATION
- INTERSECTION DISTANCE
- TRAFFIC CIRCLE
- HIGHWAY INTERCHANGE
- DETAILED HIGHWAY INTERCHANGE
- ROAD THROUGH MOUNTAIN PASS
- HIGHWAY BRIDGE
- UNDERPASS
- OVERPASS
- DRAW SPAN ON BRIDGE
- HIGHWAY TUNNEL
- FORD
- INTERSTATE HIGHWAY
- U.S. NUMBERED HIGHWAY
- N.C. NUMBERED HIGHWAY
- U.S. NUMBERED BICYCLE ROUTE
- N.C. NUMBERED BICYCLE ROUTE
- INTERSTATE INTERCHANGE NUMBER
- SECONDARY ROAD NUMBER
- UNDERGROUND CABLE
- RAILROAD, ANY NUMBER OF TRACKS USED BY SINGLE OPERATING COMPANY
- RAILROAD, ANY NUMBER OF TRACKS USED BY MORE THAN ONE OPERATION COMPANY ON JOINT OR ADJACENT RIGHTS-OF-WAY
- RAILROAD STATION
- GRADE CROSSING
- UNDERPASS
- OVERPASS
- RAILROAD TUNNEL
- INSET AREA
- U.S.C.B.C. UNINCORPORATED CENSUS DESIGNATED PLACE
- RESERVATION OR INDIAN BOUNDARY
- CITY LIMIT
- COUNTY LINE
- STATE LINE
- INCORPORATED CITY OR VILLAGE, (GENERALIZED)
- FREE OR TOLL FERRY
- CANAL
- NARROW STREAM
- WIDE STREAM
- DAM WITH LOCK
- DAM
- RESERVOIR,POND,OR LAKE
- COMMUNITY AND TOWN CENTER
- COUNTY SEAT
- SCHOOL
- COLLEGE OR UNIVERSITY
- HOSPITAL
- CHURCH
- CHURCH WITH CEMETERY
- CEMETERY
- PATROL STATION
- CORRECTIONAL OR PENAL INSTN.
- HIGHWAY GARAGE OR MAINT. YARD
- HIGHWAY DIV. OR DIST. OFFICE
- WEIGHT STATION
- MONUMENT-SMALL HISTORICAL SITE
- LIGHTHOUSE
- MOUNTAIN PEAK
- REST AREA
- TRIANGULATION STATION
- COAST GUARD STATION
- MILITARY AIRFIELD
- COMMERCIAL OR MUNICIPAL FIELD
- HANGAR ON FIELD
- LANDING STRIP
- MARKED AUXILIARY FIELD

NOTE: MAP INCLUDES ONLY STATE MAINTAINED ROADS OR IMPORTANT NON-SYSTEM ROADS. ROADS SHOWN AS OF MAR 31, 1999.

SCALE

1 0 1 2 3 4 MILES

0 0.5 1 MILE

SCALE FOR ENLARGEMENTS

10,000 FOOT GRID BASED ON NORTH CAROLINA PLANE COORDINATE SYSTEM
TRANSVERSE MERCATOR

SHEET 1 OF 2

REVISED
JSH 4/8/93
7-1-97
1-1-98
8-6-98
LM 1-1-99
LM 3/31/99

COPIES OF THIS MAP ARE AVAILABLE FOR A NOMINAL CHARGE FROM:
ADDRESS: MAPS, N.C. DEPARTMENT OF TRANSPORTATION
DIVISION OF HIGHWAYS
RALEIGH, NORTH CAROLINA, 27611

SCOTLAND

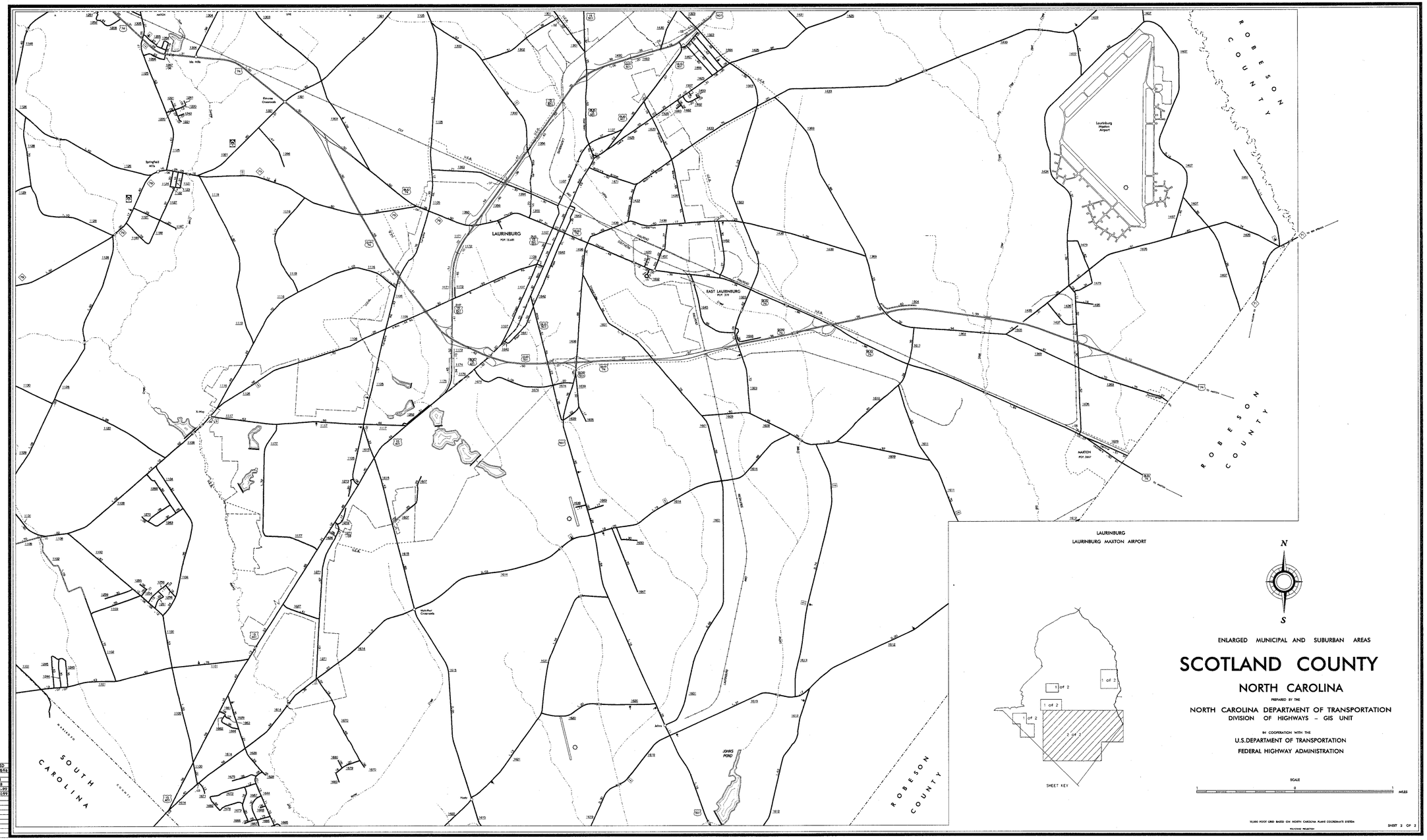

ENLARGED MUNICIPAL AND SUBURBAN AREAS

SCOTLAND COUNTY

NORTH CAROLINA

PREPARED BY THE

NORTH CAROLINA DEPARTMENT OF TRANSPORTATION
DIVISION OF HIGHWAYS – GIS UNIT

IN COOPERATION WITH THE

U.S. DEPARTMENT OF TRANSPORTATION
FEDERAL HIGHWAY ADMINISTRATION

SCALE 1" = 1 MILES (0)

10,000 FOOT GRID BASED ON NORTH CAROLINA PLANE COORDINATE SYSTEM
POLYCONIC PROJECTION

SHEET 2 OF 2

COPIES OF THIS MAP ARE AVAILABLE
TO THE PUBLIC AT A NOMINAL COST
FROM THE NORTH CAROLINA DEPARTMENT OF TRANSPORTATION
ADDRESS
DIVISION OF HIGHWAYS
RALEIGH, NORTH CAROLINA 27601

REVISED
JNH 6/6/95
7-1-97
1-1-98
6-6-98
LM 1-1-99
LM 3/31/99

SCOTLAND

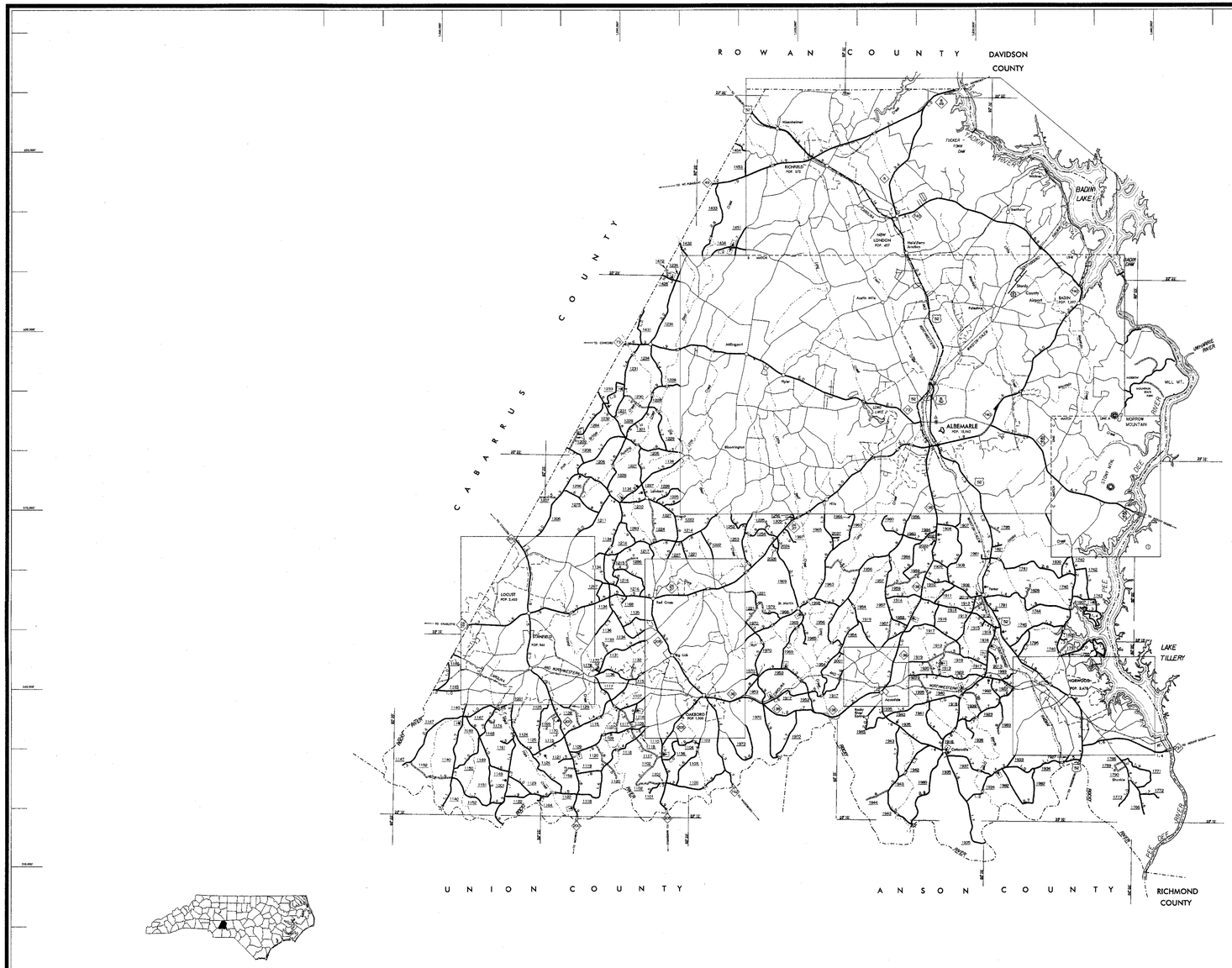

LEGEND

- PRIMITIVE OR UNIMPROVED ROAD
- GRADED AND DRAINED ROAD
- SOIL,GRAVEL OR STONE SURFACED ROAD
- HARD SURFACED ROAD
- 4 LANE UNDIVIDED HIGHWAY
- DIVIDED HIGHWAY
- HIGHWAY WITH FRONTAGE ROADS
- F.A.
- FULL CONTROL ACCESS
- NON-SYSTEM ROAD
- PROJECTED LOCATION
- INTERSECTION DISTANCE
- TRAFFIC CIRCLE
- HIGHWAY INTERCHANGE
- DETAILED HIGHWAY INTERCHANGE
- ROAD THROUGH MOUNTAIN PASS
- HIGHWAY BRIDGE
- UNDERPASS
- OVERPASS
- DRAW SPAN ON BRIDGE
- HIGHWAY TUNNEL
- FORD
- INTERSTATE HIGHWAY
- U.S. NUMBERED HIGHWAY
- N.C. NUMBERED HIGHWAY
- U.S. NUMBERED BICYCLE ROUTE
- N.C. NUMBERED BICYCLE ROUTE
- INTERSTATE INTERCHANGE NUMBER
- SECONDARY ROAD NUMBER
- CABLE
- RAILROAD,ANY NUMBER OF TRACKS USED BY A SINGLE OPERATING COMPANY
- RAILROAD,ANY NUMBER OF TRACKS USED BY MORE THAN ONE OPERATION OR SHARING A COMMON OR ADJACENT RIGHTS-OF-WAY
- RAILROAD STATION
- GRADE CROSSING
- UNDERPASS
- OVERPASS
- RAILROAD TUNNEL
- INSET AREA
- URBAN EXTENSION BOUNDARY LINE
- RESERVATION OR PARK BOUNDARY
- CITY LIMIT
- COUNTY LINE
- STATE LINE
- INCORPORATED CITY OR VILLAGE, (GENERALIZED)
- FREE OR TOLL FERRY
- CANAL
- NARROW STREAM
- WIDE STREAM
- DAM WITH LOCK
- DAM
- RESERVOIR,POND,OR LAKE
- COMMUNITY AND TOWN CENTER
- COUNTY SEAT
- SCHOOL
- COLLEGE OR UNIVERSITY
- HOSPITAL
- CHURCH
- CHURCH WITH CEMETERY
- CEMETERY
- PATROL STATION
- CORRECTIONAL OR PENAL INSTN.
- HIGHWAY GARAGE OR MAINT. YARD
- HIGHWAY DIV. OR DIST. OFFICE
- WEIGHT STATION
- MONUMENT-SMALL HISTORICAL SITE
- LIGHTHOUSE
- MOUNTAIN PEAK
- REST AREA
- TRIANGULATION STATION
- COAST GUARD STATION
- MILITARY AIRFIELD
- COMMERCIAL OR MUNICIPAL FIELD
- HANGAR ON FIELD
- LANDING STRIP
- MARKED ALTERNATE FIELD



SHEET KEY

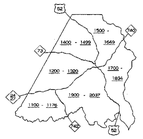

KEY TO COUNTY ROAD NUMBERS
ADD THOUSANDS 1600 - 1504 - 1505

NOTE: MAP INCLUDES ONLY STATE MAINTAINED ROADS OR IMPORTANT NON-SYSTEM ROADS. MILEAGE NOT SHOWN ON FRONTAGE ROADS. ROADS SHOWN AS OF JULY 31, 1999.

STANLY COUNTY

NORTH CAROLINA

PREPARED BY THE

NORTH CAROLINA DEPARTMENT OF TRANSPORTATION
DIVISION OF HIGHWAYS - GIS UNIT

IN COOPERATION WITH THE

U.S. DEPARTMENT OF TRANSPORTATION
FEDERAL HIGHWAY ADMINISTRATION

SCALE

1 0 1 2 3 4 MILES

0 0.5 1 MILE

SCALE FOR ENLARGEMENTS

10,000 FOOT GRID BASED ON NORTH CAROLINA PLANE COORDINATE SYSTEM

PROJECTION: MERCATOR

SHEET 1 OF 4

COPIES OF THIS MAP ARE AVAILABLE TO THE PUBLIC AT A NOMINAL COST.
MAPS, N.C. DEPARTMENT OF TRANSPORTATION
1 SOUTH WILMINGTON STREET
RALEIGH, NORTH CAROLINA, 27601

REVISED
RJH 8-16-90
ABB 7/99
BCH 5/99
LM 7-31-99

STANLY

DIVISION 10 DIVISION 1 STANLY COUNTY NORTH CAROLINA 167


MONTGOMERY
COUNTY
BADIN
LAKE
Stanly County Airport
ALBEMARLE
LONG
LAKE
SHEET KEY
N
S
ENLARGED MUNICIPAL AND SUBURBAN AREAS
STANLY COUNTY
NORTH CAROLINA
PREPARED BY THE
NORTH CAROLINA DEPARTMENT OF TRANSPORTATION
DIVISION OF HIGHWAYS - GIS UNIT
IN COOPERATION WITH THE
U.S.DEPARTMENT OF TRANSPORTATION
FEDERAL HIGHWAY ADMINISTRATION
SCALE
MILES
SHEET 2 OF 4
STANLY COUNTY
NORTH CAROLINA
167

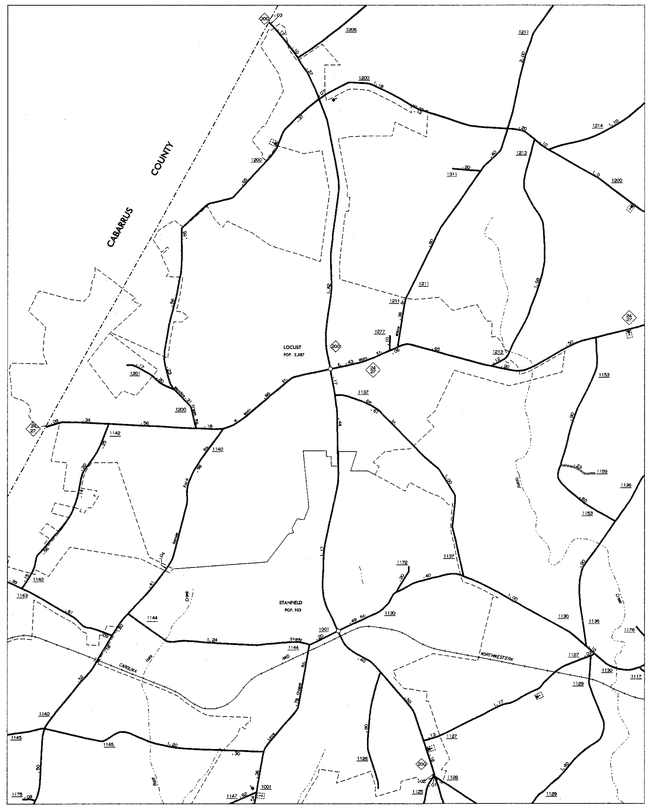

STANFIELD AND LOCUST

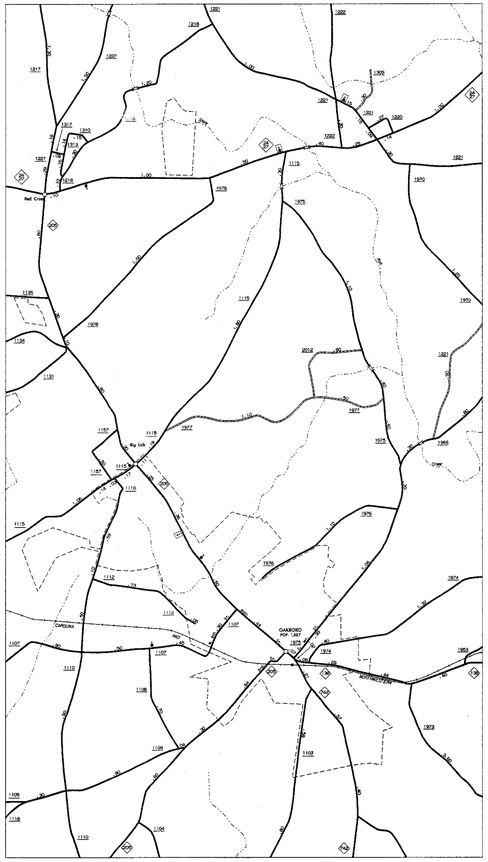

OAKBORO

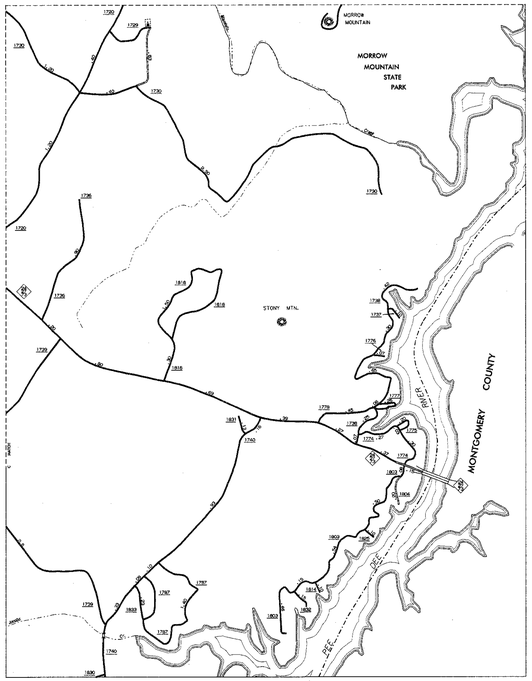

INSET 1

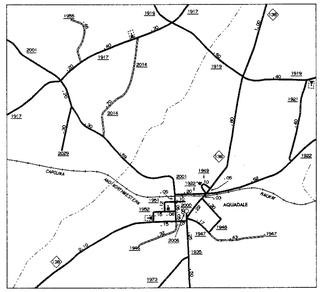

AQUADALE



N

S

ENLARGED MUNICIPAL AND SUBURBAN AREAS

STANLY COUNTY

NORTH CAROLINA

PREPARED BY THE

NORTH CAROLINA DEPARTMENT OF TRANSPORTATION
DIVISION OF HIGHWAYS – GIS UNIT

IN COOPERATION WITH THE

U.S. DEPARTMENT OF TRANSPORTATION
FEDERAL HIGHWAY ADMINISTRATION

SCALE

1 0 1 MILES

POLYCONIC PROJECTION

SHEET 3 OF 4

COPIES OF THIS MAP ARE AVAILABLE TO THE PUBLIC AT A NOMINAL COST.
ADDRESS:
MAPS, N.C. DEPARTMENT OF TRANSPORTATION
DIVISION OF HIGHWAYS
RALEIGH, NORTH CAROLINA, 27601

REVISED
RLN 8-16-96
ABR 7/5/98
EOR 3/5/99
LM 7-31-99

STANLY

DIVISION 10 DISTRICT 1 STANLY COUNTY NORTH CAROLINA 167



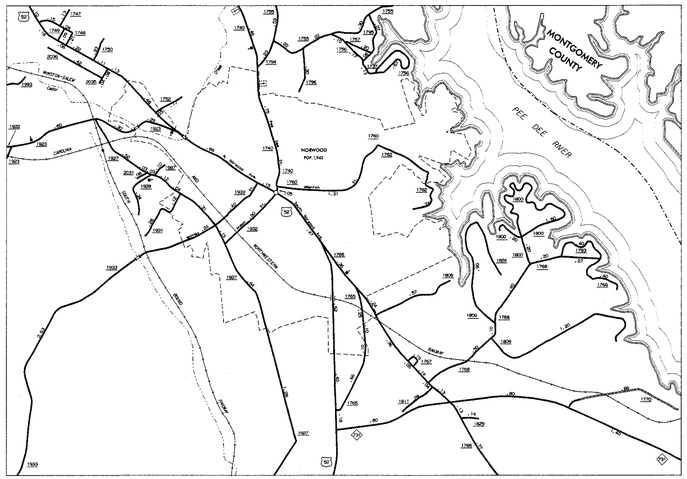

NORWOOD





ENLARGED MUNICIPAL AND SUBURBAN AREAS

STANLY COUNTY

NORTH CAROLINA

PREPARED BY THE

NORTH CAROLINA DEPARTMENT OF TRANSPORTATION
DIVISION OF HIGHWAYS – GIS UNIT

IN COOPERATION WITH THE

U.S.DEPARTMENT OF TRANSPORTATION
FEDERAL HIGHWAY ADMINISTRATION

SCALE

1 0 1 MILES

PLOTTING SELECTION

SHEET 4 OF 4

COPIES OF THIS MAP ARE AVAILABLE TO THE PUBLIC AT A NOMINAL COST.
ADDRESS: MAPS, N.C. DEPARTMENT OF TRANSPORTATION
DIVISION OF HIGHWAYS
RALEIGH, NORTH CAROLINA, 27611

REVISED
REN 8-16-96
ABR 7/99
EOR 3/99
LM 7-31-99

STANLY

DIVISION 10 DISTRICT 1 STANLY COUNTY NORTH CAROLINA 167

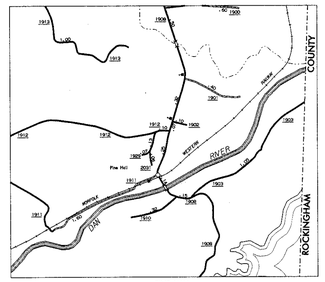

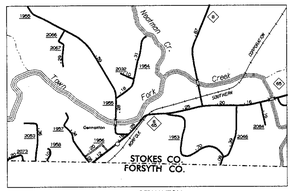

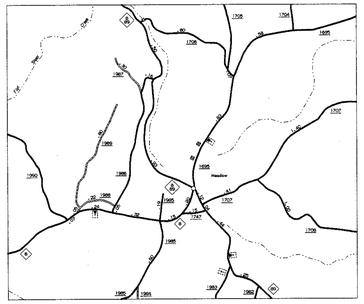

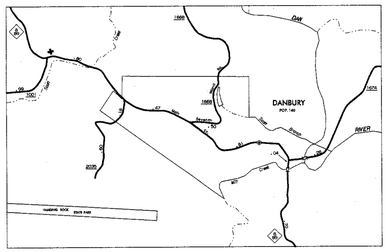

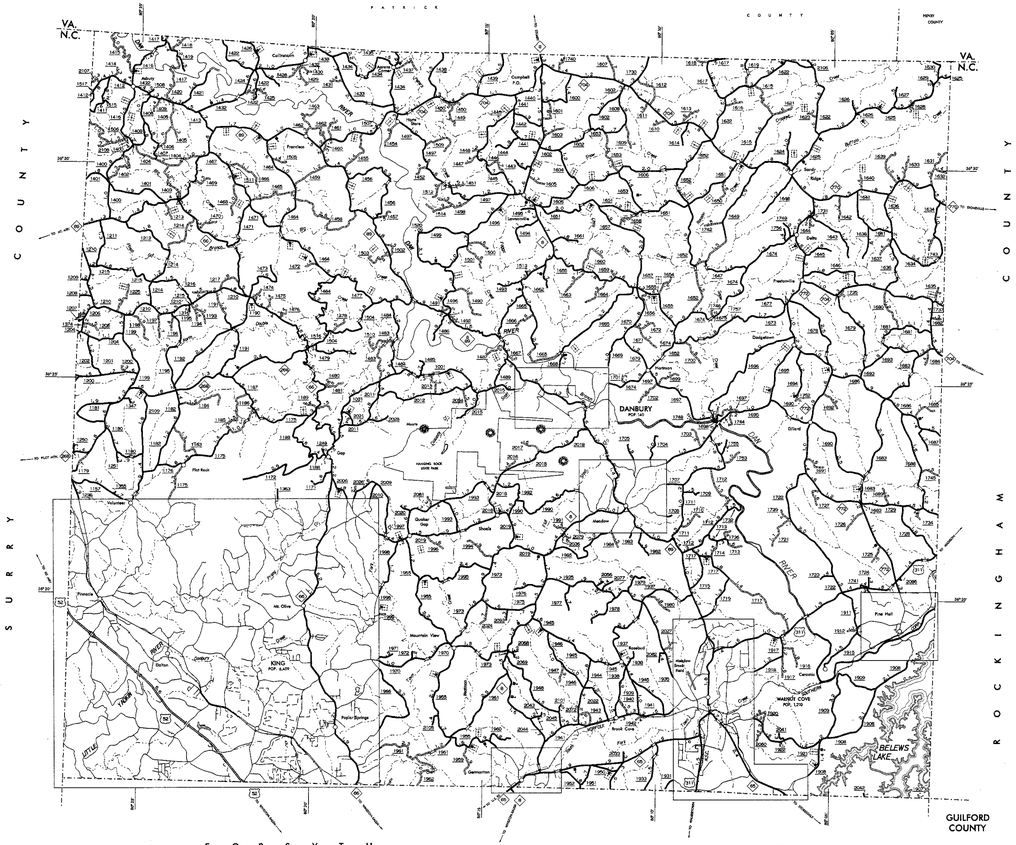

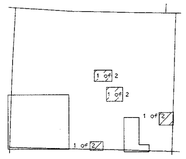

SHEET KEY



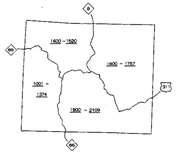

KEY TO COUNTY ROAD NUMBERS

NOTE: MAP INCLUDES ONLY STATE MAINTAINED ROADS OR IMPORTANT NON-SYSTEM ROADS.
ROADS SHOWN AS OF JUL 31, 1999.

LEGEND

- PRIMITIVE OR UNIMPROVED ROAD
- GRADED AND DRAINED ROAD
- SOIL/GRAVEL OR STONE SURFACED ROAD
- HARD SURFACED ROAD
- 4 LANE UNDIVIDED HIGHWAY
- DIVIDED HIGHWAY
- HIGHWAY WITH FRONTAGE ROADS
- FULL CONTROL ACCESS
- NON-SYSTEM ROAD
- PROJECTED LOCATION
- INTERSECTION DISTANCE
- TRAFFIC CIRCLE
- HIGHWAY INTERCHANGE
- DETAILED HIGHWAY INTERCHANGE
- ROAD THROUGH MOUNTAIN PASS
- HIGHWAY BRIDGE
- UNDERPASS
- OVERPASS
- DRAW SPAN ON BRIDGE
- HIGHWAY TUNNEL
- FORD
- INTERSTATE HIGHWAY
- U.S. NUMBERED HIGHWAY
- N.C. NUMBERED HIGHWAY
- U.S. NUMBERED BICYCLE ROUTE
- N.C. NUMBERED BICYCLE ROUTE
- INTERSTATE INTERCHANGE NUMBER / SECONDARY ROAD NUMBER
- UNDERGROUND CABLE
- RAILROAD, ANY NUMBER OF TRACKS USED BY SINGLE OPERATING COMPANY
- RAILROAD, ANY NUMBER OF TRACKS USED BY MORE THAN ONE OPERATION / COMPANY ON SAME OR ADJACENT RIGHTS-OF-WAY
- RAILROAD STATION
- GRADE CROSSING
- UNDERPASS
- OVERPASS
- RAILROAD TUNNEL
- INSET AREA
- U.S.C.&G.S. UNINCORPORATED CENSUS DESIGNATED PLACE
- RESERVATION OR NATIONAL FOREST BOUNDARY
- CITY LIMIT
- COUNTY LINE
- STATE LINE
- INCORPORATED CITY OR VILLAGE, (GENERALIZED)
- FREE OR TOLL FERRY
- CANAL
- NARROW STREAM
- WIDE STREAM
- DAM WITH LOCK
- DAM
- RESERVOIR,POND,OR LAKE
- COMMUNITY AND TOWN CENTER
- COUNTY SEAT
- SCHOOL
- COLLEGE OR UNIVERSITY
- HOSPITAL
- CHURCH
- CHURCH WITH CEMETERY
- CEMETERY
- PATROL STATION
- CORRECTIONAL OR PENAL INSTN.
- HIGHWAY GARAGE OR MAINT. YARD
- HIGHWAY DIV. OR DIST. OFFICE
- WEIGHT STATION
- MONUMENT-SMALL HISTORICAL SITE
- LIGHTHOUSE
- MOUNTAIN PEAK
- REST AREA
- TRIANGULATION STATION
- COAST GUARD STATION
- MILITARY AIRFIELD
- COMMERCIAL OR MUNICIPAL FIELD
- HANGAR OR FIELD
- LANDING STRIP
- MARKED AUXILIARY FIELD

N

S

STOKES COUNTY

NORTH CAROLINA

PREPARED BY THE

NORTH CAROLINA DEPARTMENT OF TRANSPORTATION
DIVISION OF HIGHWAYS - GIS UNIT

IN COOPERATION WITH THE

U.S. DEPARTMENT OF TRANSPORTATION
FEDERAL HIGHWAY ADMINISTRATION

SCALE

1 0 1 2 3 4 MILES

0 0.5 1 MILE

SCALE FOR ENLARGEMENTS

10,000 FOOT GRID BASED ON NORTH CAROLINA PLANE COORDINATE SYSTEM

PLANIMETRIC PROJECTION

SHEET 1 OF 2

COPIES OF THIS MAP ARE AVAILABLE TO THE PUBLIC AT A NOMINAL COST
PURCHASE FROM:
MAPS, N.C. DEPARTMENT OF TRANSPORTATION
1 SOUTH WILMINGTON STREET
RALEIGH, NORTH CAROLINA, 27601

REVISED
1-1-98
11-1-96
9-2-97
1-1-98
8-6-98
EM 1-1-99
EM 3/0199
EM 7/0199

STOKES

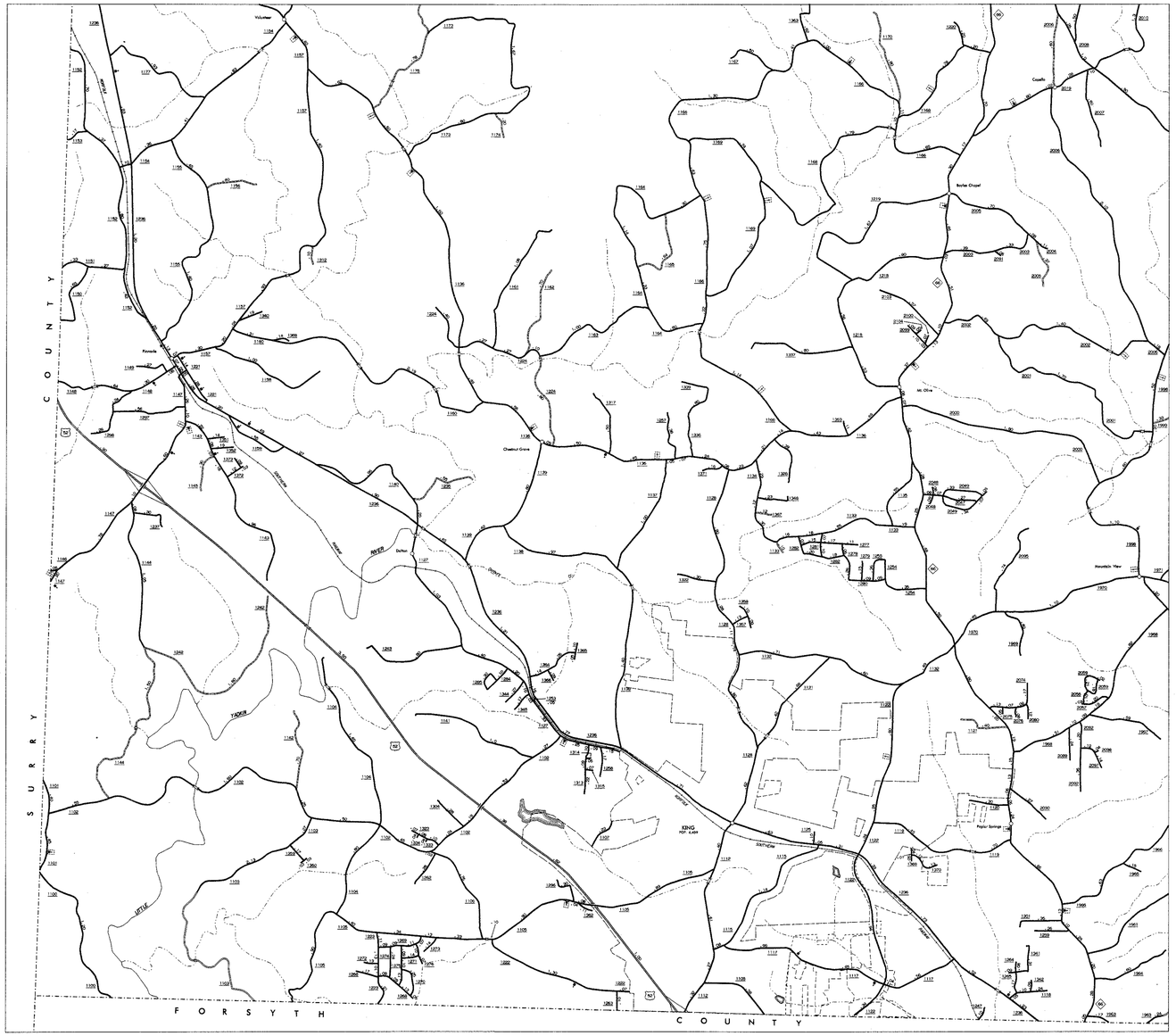

KING AND VICINITY

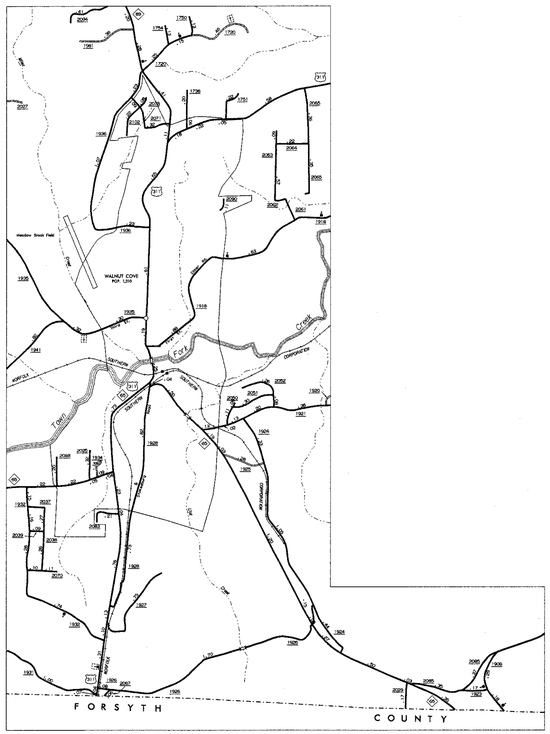

WALNUT COVE

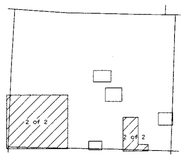

SHEET KEY



ENLARGED MUNICIPAL AND SUBURBAN AREAS

STOKES COUNTY

NORTH CAROLINA

PREPARED BY THE

NORTH CAROLINA DEPARTMENT OF TRANSPORTATION
DIVISION OF HIGHWAYS - GIS UNIT

IN COOPERATION WITH THE

U.S.DEPARTMENT OF TRANSPORTATION
FEDERAL HIGHWAY ADMINISTRATION

SCALE

1 0 1 MILES

10,000 FOOT GRID BASED ON NORTH CAROLINA PLANE COORDINATE SYSTEM

PROJECTING PROJECTION

SHEET 2 OF 2

DIVISION 9 DISTRICT 9 STOKES COUNTY NORTH CAROLINA 169

COPIES OF THIS MAP ARE AVAILABLE TO THE PUBLIC AT A NOMINAL COST.
ADDRESS: MAPS, N.C. DEPARTMENT OF TRANSPORTATION
DIVISION OF HIGHWAYS
RALEIGH, NORTH CAROLINA, 27601

REVISED
1-1-96
11-3-96
6-8-97
1-1-98
8-6-98
LM 1-1-99
LM 3/31/99
LM 7/31/99

STOKES SHP. 1

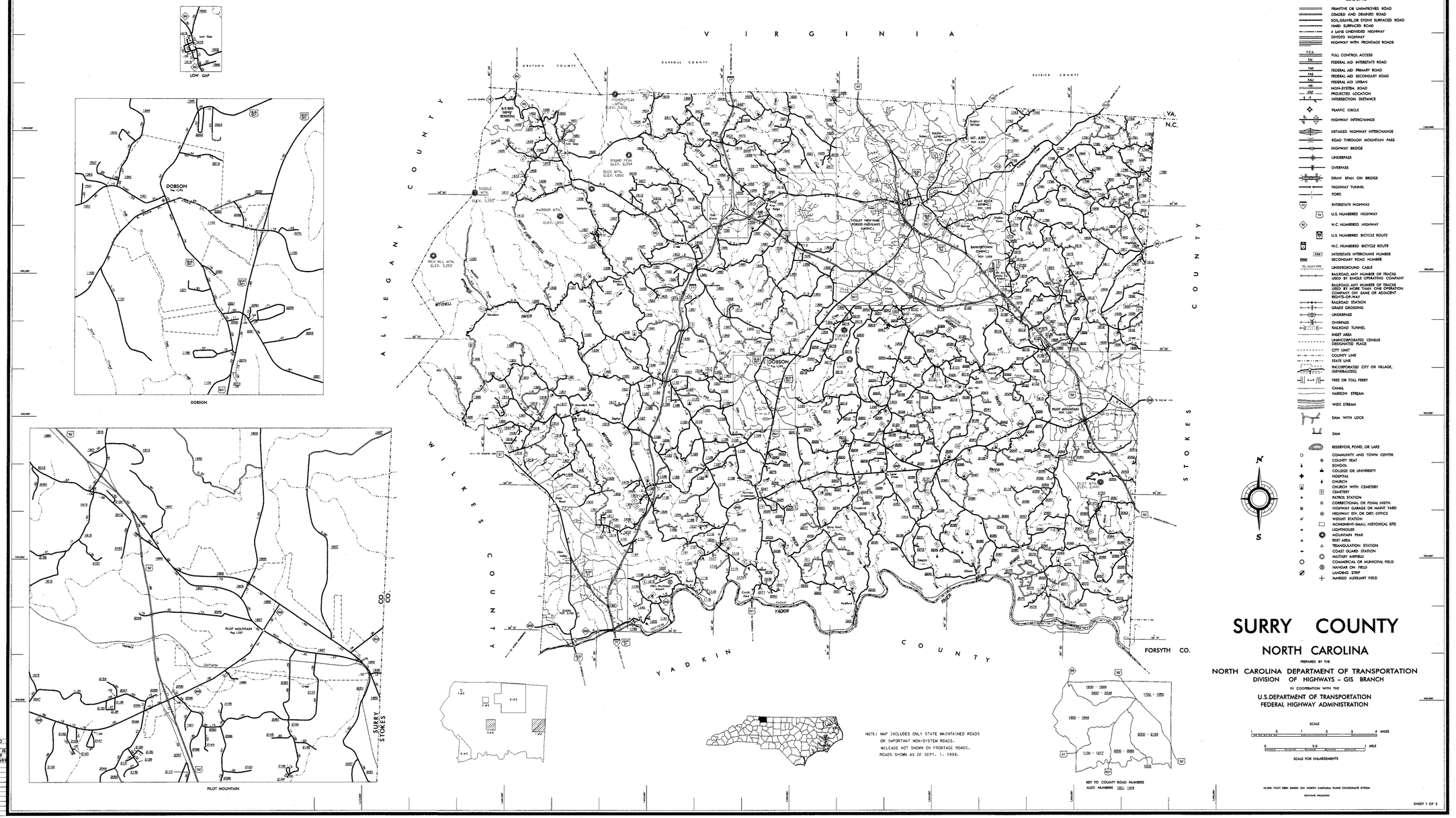

VIRGINIA
ALLEGANY COUNTY
WILKES COUNTY
YADKIN COUNTY
STOKES COUNTY
FORSYTH CO.
VA.
N.C.
DOBSON
PILOT MOUNTAIN
LOW GAP
LEGEND
PRIMITIVE OR UNIMPROVED ROAD
GRADED AND DRAINED ROAD
SOIL,GRAVEL,OR STONE SURFACED ROAD
HARD SURFACED ROAD
4 LANE UNDIVIDED HIGHWAY
DIVIDED HIGHWAY
HIGHWAY WITH FRONTAGE ROADS
FULL CONTROL ACCESS
FEDERAL AID INTERSTATE ROAD
FEDERAL AID PRIMARY ROAD
FEDERAL AID SECONDARY ROAD
FEDERAL AID URBAN
NON-SYSTEM ROAD
PROJECTED LOCATION
INTERSECTION DISTANCE
TRAFFIC CIRCLE
HIGHWAY INTERCHANGE
DETAILED HIGHWAY INTERCHANGE
ROAD THROUGH MOUNTAIN PASS
HIGHWAY BRIDGE
UNDERPASS
OVERPASS
DRAW SPAN ON BRIDGE
HIGHWAY TUNNEL
FORD
INTERSTATE HIGHWAY
U.S. NUMBERED HIGHWAY
N.C. NUMBERED HIGHWAY
U.S. NUMBERED BICYCLE ROUTE
N.C. NUMBERED BICYCLE ROUTE
INTERSTATE INTERCHANE NUMBER
SECONDARY ROAD NUMBER
UNDERGROUND CABLE
RAILROAD, ANY NUMBER OF TRACKS USED BY SINGLE OPERATING COMPANY
RAILROAD, ANY NUMBER OF TRACKS USED BY MORE THAN ONE OPERATION COMPANY ON SAME OR ADJACENT RIGHTS-OF-WAY
RAILROAD STATION
GRADE CROSSING
UNDERPASS
OVERPASS
RAILROAD TUNNEL
INSET AREA
UNINCORPORATED CENSUS DESIGNATED PLACE
CITY LIMIT
COUNTY LINE
STATE LINE
INCORPORATED CITY OR VILLAGE, (GENERALIZED)
FREE OR TOLL FERRY
CANAL
NARROW STREAM
WIDE STREAM
DAM WITH LOCK
DAM
RESERVOIR, POND, OR LAKE
COMMUNITY AND TOWN CENTER
COUNTY SEAT
SCHOOL
COLLEGE OR UNIVERSITY
HOSPITAL
CHURCH
CHURCH WITH CEMETERY
CEMETERY
PATROL STATION
CORRECTIONAL OR PENAL INSTN.
HIGHWAY GARAGE OR MAINT. YARD
HIGHWAY DIV. OR DIST. OFFICE
WEIGHT STATION
MONUMENT-SMALL HISTORICAL SITE
LIGHTHOUSE
MOUNTAIN PEAK
REST AREA
TRIANGULATION STATION
COAST GUARD STATION
MILITARY AIRFIELD
COMMERCIAL OR MUNICIPAL FIELD
HANGAR ON FIELD
LANDING STRIP
MARKED AUXILIARY FIELD
SURRY COUNTY
NORTH CAROLINA
PREPARED BY THE
NORTH CAROLINA DEPARTMENT OF TRANSPORTATION
DIVISION OF HIGHWAYS - GIS BRANCH
IN COOPERATION WITH THE
U.S.DEPARTMENT OF TRANSPORTATION
FEDERAL HIGHWAY ADMINISTRATION
SCALE
SCALE FOR ENLARGEMENTS
NOTE: MAP INCLUDES ONLY STATE MAINTAINED ROADS OR IMPORTANT NON-SYSTEM ROADS. MILEAGE NOT SHOWN ON FRONTAGE ROADS. ROADS SHOWN AS OF SEPT. 1, 1999.
KEY TO COUNTY ROAD NUMBERS ALSO NUMBERS 1001, 1003
SHEET 1 OF 2
SURRY COUNTY
NORTH CAROLINA
005



ENLARGED MUNICIPAL AND SUBURBAN AREAS

SURRY COUNTY

NORTH CAROLINA

PREPARED BY THE

NORTH CAROLINA DEPARTMENT OF TRANSPORTATION
DIVISION OF HIGHWAYS – GIS BRANCH

IN COOPERATION WITH THE

U.S.DEPARTMENT OF TRANSPORTATION
FEDERAL HIGHWAY ADMINISTRATION

SCALE

0 1 MILES

PROJECTION

SHEET 2 OF 2

SURRY SHEET 1

COPIES OF THIS MAP ARE AVAILABLE TO THE PUBLIC AT A NOMINAL COST.
ADDRESS: MAPS, N.C. DEPARTMENT OF TRANSPORTATION
DIVISION OF HIGHWAYS
RALEIGH, NORTH CAROLINA, 27601

REVISED
1-1-93
12-3-96 JS
5-1-99 RB
JDH9/30/99

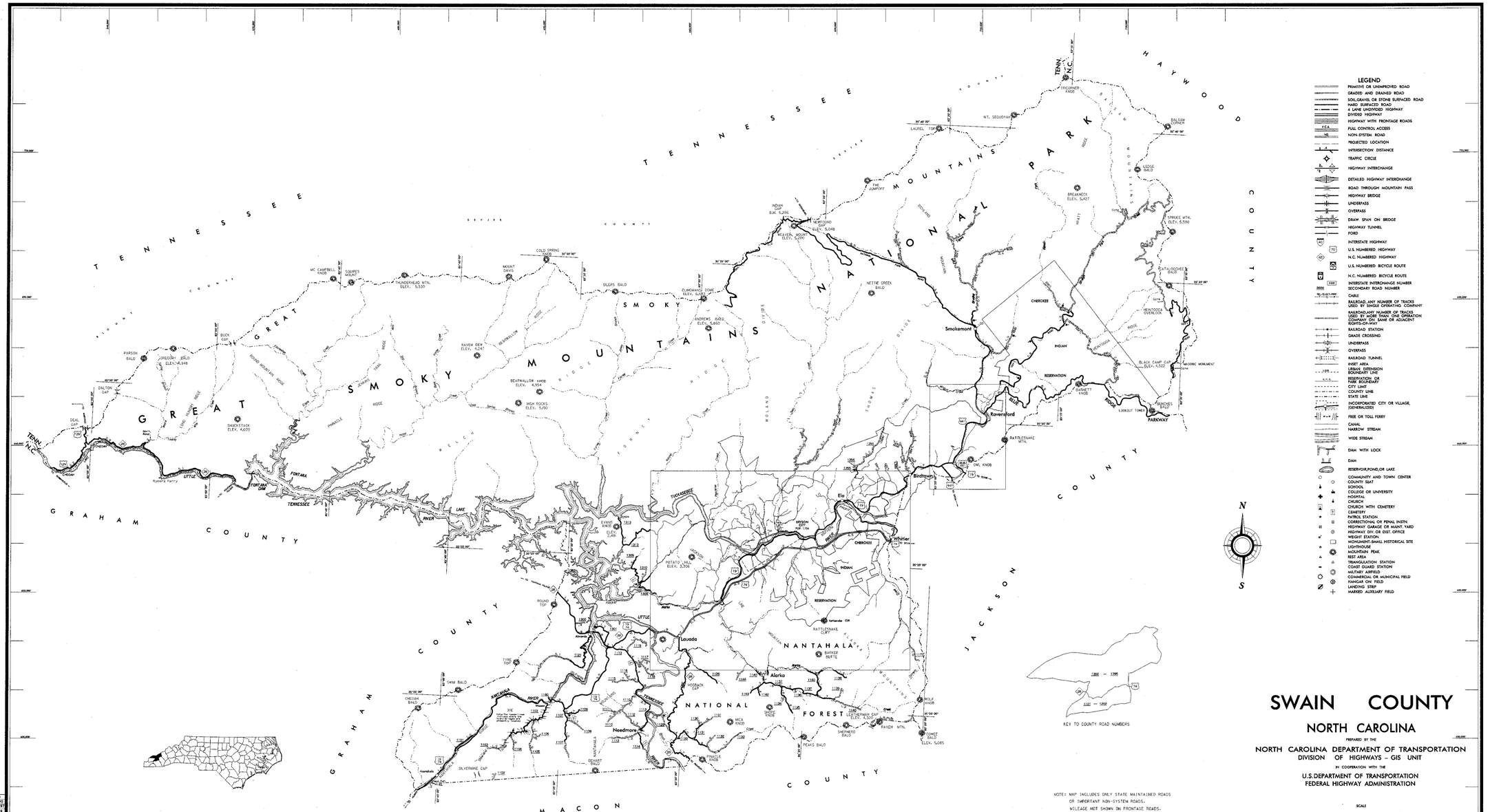

SWAIN COUNTY

NORTH CAROLINA

PREPARED BY THE

NORTH CAROLINA DEPARTMENT OF TRANSPORTATION
DIVISION OF HIGHWAYS – GIS UNIT

IN COOPERATION WITH THE

U.S. DEPARTMENT OF TRANSPORTATION
FEDERAL HIGHWAY ADMINISTRATION

NOTE: MAP INCLUDES ONLY STATE MAINTAINED ROADS OR IMPORTANT NON-SYSTEM ROADS. MILEAGE NOT SHOWN ON FRONTAGE ROADS. ROADS SHOWN AS OF OCT. 1, 1999.

SCALE

1 0 1 2 3 4 MILES

0 0.5 1 MILE

SCALE FOR ENLARGEMENTS

10,000 FOOT GRID BASED ON NORTH CAROLINA PLANE COORDINATE SYSTEM

PROVISIONAL PROJECTION

SHEET 1 OF 2

COPIES OF THIS MAP ARE AVAILABLE TO THE PUBLIC AT A NOMINAL COST.
WRITE: N.C. DEPARTMENT OF TRANSPORTATION
DIVISION OF HIGHWAYS
RALEIGH, NORTH CAROLINA 27611

REVISED
J.D.T. 11-95
JAB 12-22-97
JAB 3-1-99
JAB 10-1-99

SWAIN



BRYSON CITY AND VICINITY

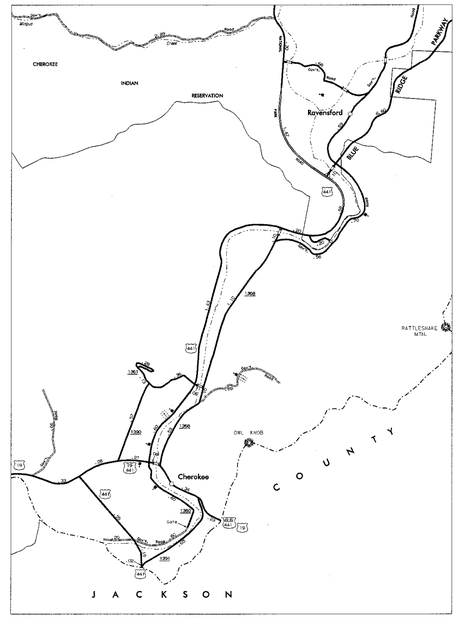

RAVENSFORD

N

S

ENLARGED MUNICIPAL AND SUBURBAN AREAS

SWAIN COUNTY

NORTH CAROLINA

PREPARED BY THE

NORTH CAROLINA DEPARTMENT OF TRANSPORTATION
DIVISION OF HIGHWAYS - GIS UNIT

IN COOPERATION WITH THE

U.S. DEPARTMENT OF TRANSPORTATION
FEDERAL HIGHWAY ADMINISTRATION

SCALE

1 0 1 MILES

10,000 FOOT GRID BASED ON NORTH CAROLINA PLANE COORDINATE SYSTEM

POLYCONIC PROJECTION

SHEET 2 OF 2

COPIES OF THIS MAP ARE AVAILABLE TO THE PUBLIC AT A NOMINAL COST.

MAPS, N.C. DEPARTMENT OF TRANSPORTATION
GEOGRAPHIC INFORMATION UNIT
RALEIGH, NORTH CAROLINA, 27611

REVISED
JDT 1-1-95
JMB 12-22-97
JMB 3-1-99
JMB 10-1-99

SWAIN SUP 1

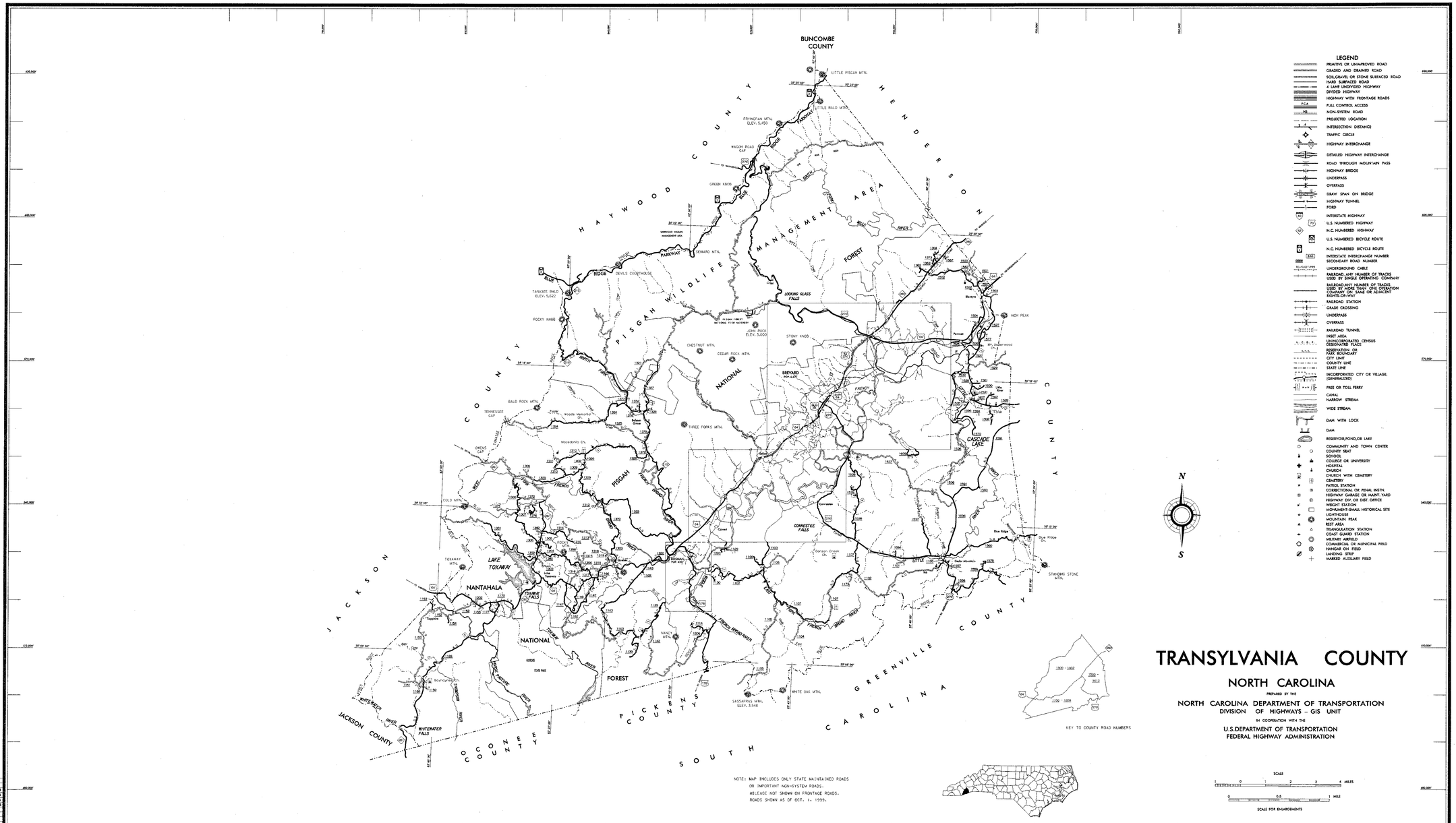

LEGEND

- PRIMITIVE OR UNIMPROVED ROAD
- GRADED AND DRAINED ROAD
- SOIL,GRAVEL OR STONE SURFACED ROAD
- HARD SURFACED ROAD
- 4 LANE UNDIVIDED HIGHWAY
- DIVIDED HIGHWAY
- HIGHWAY WITH FRONTAGE ROADS
- FULL CONTROL ACCESS
- NON-SYSTEM ROAD
- PROJECTED LOCATION
- INTERSECTION DISTANCE
- TRAFFIC CIRCLE
- HIGHWAY INTERCHANGE
- DETAILED HIGHWAY INTERCHANGE
- ROAD THROUGH MOUNTAIN PASS
- HIGHWAY BRIDGE
- UNDERPASS
- OVERPASS
- DRAW SPAN ON BRIDGE
- HIGHWAY TUNNEL
- FORD
- INTERSTATE HIGHWAY
- U.S. NUMBERED HIGHWAY
- N.C. NUMBERED HIGHWAY
- U.S. NUMBERED BICYCLE ROUTE
- N.C. NUMBERED BICYCLE ROUTE
- INTERSTATE INTERCHANGE NUMBER
- SECONDARY ROAD NUMBER
- UNDERGROUND CABLE
- RAILROAD, ANY NUMBER OF TRACKS USED BY SINGLE OPERATING COMPANY
- RAILROAD,ANY NUMBER OF TRACKS USED BY MORE THAN ONE OPERATION COMPANY ON SAME OR ADJACENT RIGHTS-OF-WAY
- RAILROAD STATION
- GRADE CROSSING
- UNDERPASS
- OVERPASS
- RAILROAD TUNNEL
- INSET AREA
- INCORPORATED, CENSUS DESIGNATED PLACE
- RESERVATION OR PARK BOUNDARY
- CITY LIMIT
- COUNTY LINE
- STATE LINE
- INCORPORATED CITY OR VILLAGE, (GENERALIZED)
- FREE OR TOLL FERRY
- CANAL
- NARROW STREAM
- WIDE STREAM
- DAM WITH LOCK
- DAM
- RESERVOIR,POND,OR LAKE
- COMMUNITY AND TOWN CENTER
- COUNTY SEAT
- SCHOOL
- COLLEGE OR UNIVERSITY
- HOSPITAL
- CHURCH
- CHURCH WITH CEMETERY
- CEMETERY
- PATROL STATION
- CORRECTIONAL OR PENAL INSTN.
- HIGHWAY GARAGE OR MAINT. YARD
- HIGHWAY DIV. OR DIST. OFFICE
- WEIGHT STATION
- MONUMENT-SMALL HISTORICAL SITE
- LIGHTHOUSE
- MOUNTAIN PEAK
- REST AREA
- TRIANGULATION STATION
- COAST GUARD STATION
- MILITARY AIRFIELD
- COMMERCIAL OR MUNICIPAL FIELD
- HANGAR ON FIELD
- LANDING STRIP
- MARKED AUXILIARY FIELD

KEY TO COUNTY ROAD NUMBERS

NOTE: MAP INCLUDES ONLY STATE MAINTAINED ROADS OR IMPORTANT NON-SYSTEM ROADS. MILEAGE NOT SHOWN ON FRONTAGE ROADS. ROADS SHOWN AS OF OCT. 1, 1999.

TRANSYLVANIA COUNTY

NORTH CAROLINA

PREPARED BY THE

NORTH CAROLINA DEPARTMENT OF TRANSPORTATION
DIVISION OF HIGHWAYS - GIS UNIT

IN COOPERATION WITH THE

U.S.DEPARTMENT OF TRANSPORTATION
FEDERAL HIGHWAY ADMINISTRATION

SCALE
1 0 1 2 3 4 MILES
0 0.5 1 MILE
SCALE FOR ENLARGEMENTS

10,000 FOOT GRID BASED ON: NORTH CAROLINA PLANE COORDINATE SYSTEM
PROJECTION: MERCATOR

SHEET 1 OF 2

COPIES OF THIS MAP ARE AVAILABLE
FOR A NOMINAL FEE FROM THE FOLLOWING
ADDRESS:
MAPS, N.C. DEPARTMENT OF TRANSPORTATION
DIVISION OF HIGHWAYS
RALEIGH, NORTH CAROLINA 27611

REVISED
1-1-94 LH
2-9-98 JMB
5-6-98 JMB
4-1-99 JMB
10-1-99 JMB

TRANSYLVANIA

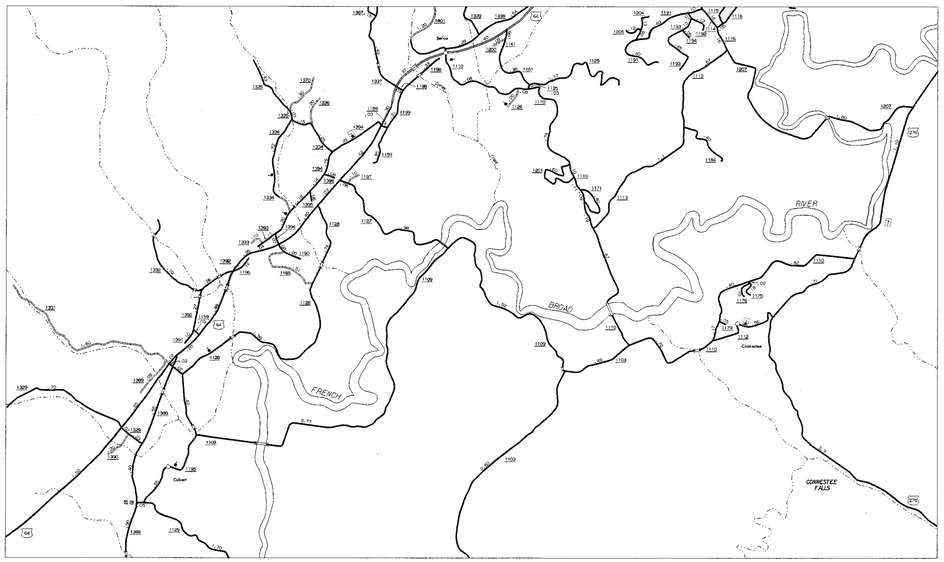

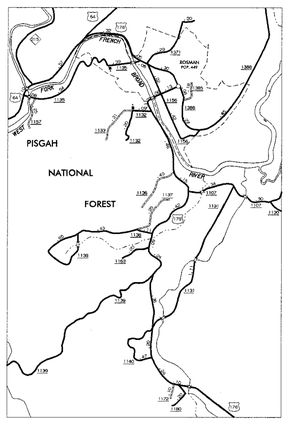



BREVARD

TRANSYLVANIA COUNTY

NORTH CAROLINA

PREPARED BY THE

NORTH CAROLINA DEPARTMENT OF TRANSPORTATION
DIVISION OF HIGHWAYS - GIS UNIT

IN COOPERATION WITH THE

U.S.DEPARTMENT OF TRANSPORTATION
FEDERAL HIGHWAY ADMINISTRATION

N

S

SCALE

1 0 1 MILES

SHEET 2 OF 2

COPIES OF THIS MAP ARE AVAILABLE
TO THE PUBLIC AT A NOMINAL COST
AND MAY BE PURCHASED FROM:
NORTH CAROLINA DEPARTMENT OF TRANSPORTATION
DIVISION OF HIGHWAYS
RALEIGH, NORTH CAROLINA 27611

REVISED
1-1-94 LM
2-9-98 JMB
5-6-98 JMB
4-1-99 JMB
10-1-99 JMB

TRANSYLVANIA SEP. 1

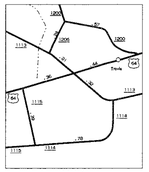

TRAVIS

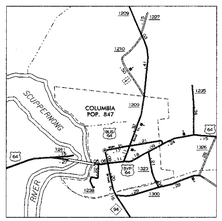

COLUMBIA

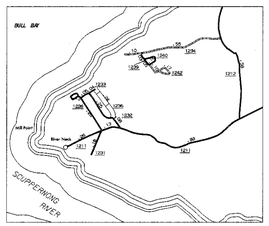

RIVER NECK

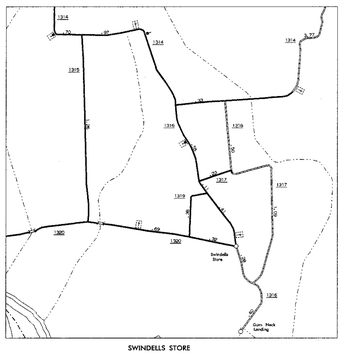

SWINDELLS STORE

COPIES OF THIS MAP ARE AVAILABLE TO THE PUBLIC AT A MINIMAL COST
FROM THE DEPARTMENT OF TRANSPORTATION
DIVISION OF HIGHWAYS
RALEIGH, NORTH CAROLINA, 27611

REVISED
11-95 LM
11-97 EGR
10-4-97 SDG
3-6-98 ARP
01-16-98 AJM
10-25-99 CK
8-24-00 DK

TYRRELL

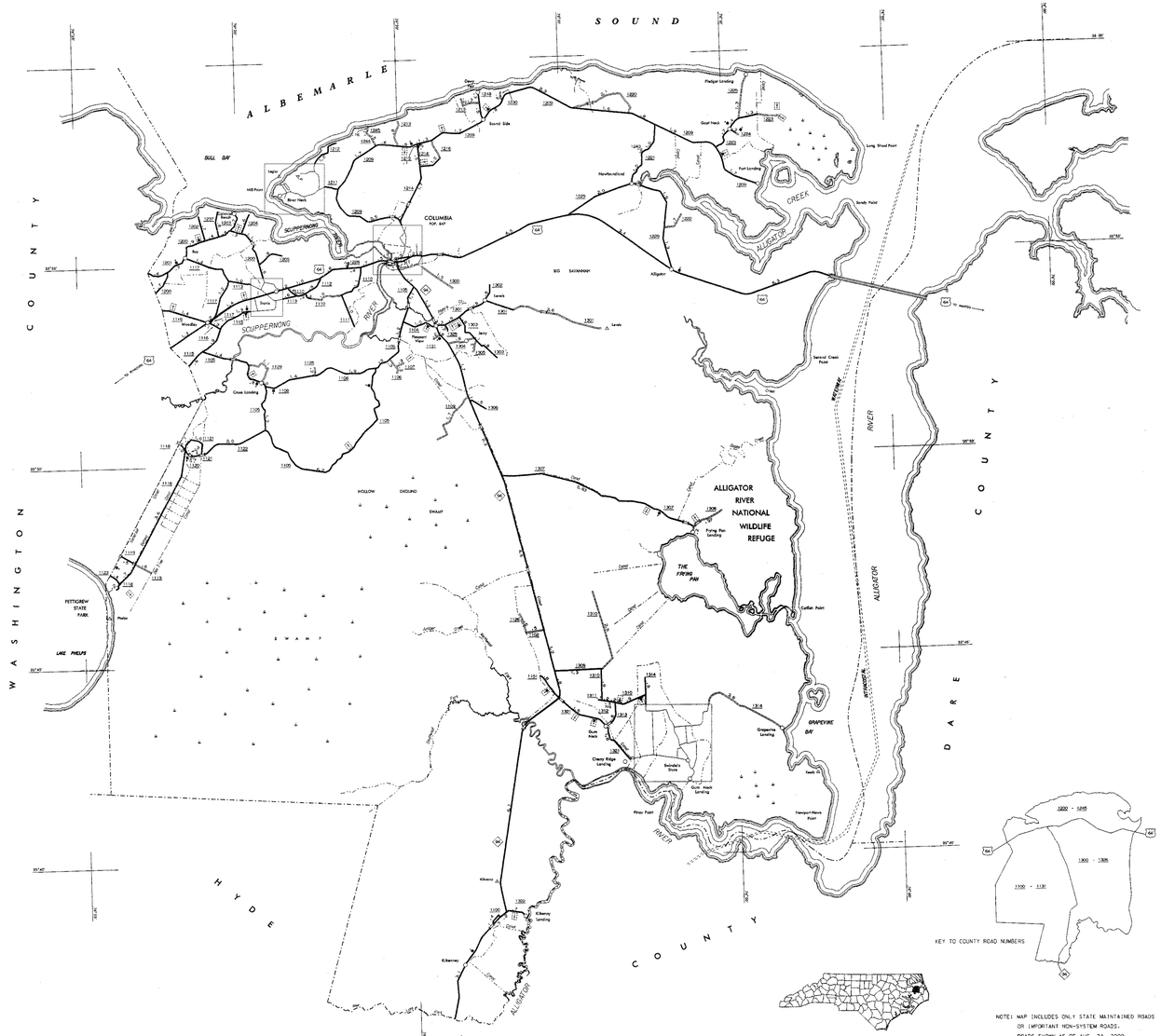

KEY TO COUNTY ROAD NUMBERS

NOTE: MAP INCLUDES ONLY STATE MAINTAINED ROADS OR IMPORTANT NON-SYSTEM ROADS.
ROADS SHOWN AS OF AUG. 24, 2000.

LEGEND

- PRIMITIVE OR UNIMPROVED ROAD
- GRADED AND DRAINED ROAD
- SOIL,GRAVEL OR STONE SURFACED ROAD
- HARD SURFACED ROAD
- 4 LANE UNDIVIDED HIGHWAY
- DIVIDED HIGHWAY
- HIGHWAY WITH FRONTAGE ROADS
- F.C.A. FULL CONTROL ACCESS
- N.S. NON-SYSTEM ROAD
- PROJECTED LOCATION
- INTERSECTION DISTANCE
- TRAFFIC CIRCLE
- HIGHWAY INTERCHANGE
- DETAILED HIGHWAY INTERCHANGE
- ROAD THROUGH MOUNTAIN PASS
- HIGHWAY BRIDGE
- UNDERPASS
- OVERPASS
- DRAW SPAN ON BRIDGE
- HIGHWAY TUNNEL
- FORD
- 40 INTERSTATE HIGHWAY
- 70 U.S. NUMBERED HIGHWAY
- 10 N.C. NUMBERED HIGHWAY
- U.S. NUMBERED BICYCLE ROUTE
- N.C. NUMBERED BICYCLE ROUTE
- 0000 INTERSTATE INTERCHANGE NUMBER
- SECONDARY ROAD NUMBER
- UNDERGROUND CABLE
- RAILROAD ANY NUMBER OF TRACKS USED BY SINGLE OPERATING COMPANY
- RAILROAD ANY NUMBER OF TRACKS USED BY MORE THAN ONE OPERATION COMPANY ON SAME OR ADJACENT RIGHTS-OF-WAY
- RAILROAD STATION
- GRADE CROSSING
- UNDERPASS
- OVERPASS
- RAILROAD TUNNEL
- INSET AREA
- U.S.B.C. UNINCORPORATED CENSUS DESIGNATED PLACE
- RESERVATION OR PARK BOUNDARY
- CITY LIMIT
- COUNTY LINE
- STATE LINE
- INCORPORATED CITY OR VILLAGE, (GENERALIZED)
- FREE OR TOLL FERRY
- CANAL
- NARROW STREAM
- WIDE STREAM
- DAM WITH LOCK
- DAM
- RESERVOIR,POND,OR LAKE
- COMMUNITY AND TOWN CENTER
- COUNTY SEAT
- SCHOOL
- COLLEGE OR UNIVERSITY
- HOSPITAL
- CHURCH
- CHURCH WITH CEMETERY
- CEMETERY
- PATROL STATION
- CORRECTIONAL OR PENAL INSTN.
- HIGHWAY GARAGE OR MAINT. YARD
- HIGHWAY DIV. OR DIST. OFFICE
- WEIGHT STATION
- MONUMENT-SMALL HISTORICAL SITE
- LIGHTHOUSE
- MOUNTAIN PEAK
- REST AREA
- TRIANGULATION STATION
- COAST GUARD STATION
- MILITARY AIRFIELD
- COMMERCIAL OR MUNICIPAL FIELD
- HANGAR ON FIELD
- LANDING STRIP
- MARKED AUXILIARY FIELD

TYRRELL COUNTY

NORTH CAROLINA

PREPARED BY THE

NORTH CAROLINA DEPARTMENT OF TRANSPORTATION
DIVISION OF HIGHWAYS - GIS UNIT

IN COOPERATION WITH THE

U.S.DEPARTMENT OF TRANSPORTATION
FEDERAL HIGHWAY ADMINISTRATION

SCALE

1 0 1 2 3 4 MILES

0 0.5 1 MILE

SCALE FOR ENLARGEMENTS

10,000 FOOT GRID BASED ON NORTH CAROLINA PLANE COORDINATE SYSTEM

PLOTTING PROJECTION

SHEET 1 OF 1

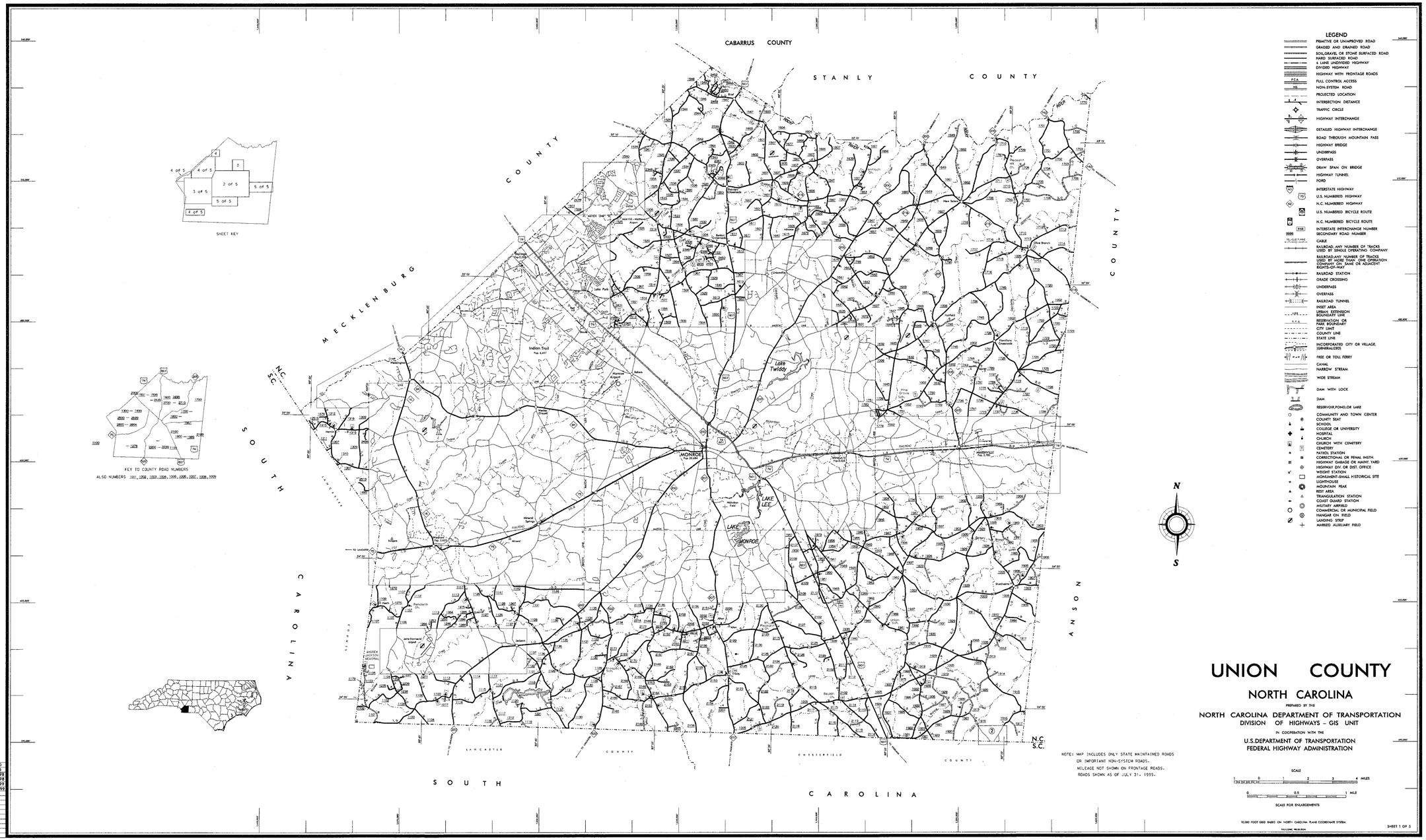
CABARRUS COUNTY
STANLY COUNTY
MECKLENBURG COUNTY
ANSON COUNTY
SOUTH CAROLINA
LANCASTER COUNTY
CHESTERFIELD COUNTY
SOUTH CAROLINA
N.C.
S.C.
MONROE
Pop. 26,453
MARSHVILLE
Pop. 2,780
WINGATE
Pop. 1,615
Indian Trail
Pop. 6,817
Lake Twitty
LAKE LEE
LAKE MONROE
Lake Park
Fairview Crossroads
Flowtown Crossroads
Waxhaw
Pop. 2,235
Wesley Chapel
Stallings
Pop. 13,831
Marvin
Pop. 5,000
Weddington
Pop. 9,459
Matthews
Pop. 27,198
Mineral Springs
Pop. 7,000
Wingate
Pop. 1,615
Unionville
Pop. 4,000
Monroe Airport
Jerry Sikes Memorial Airport
ANDREW JACKSON MEMORIAL
Polkville
Pop. 1,000
Wesley Chapel
Pop. 1,000
Waxhaw
Pop. 2,235



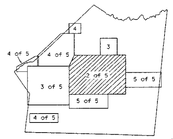

MONROE

SHEET KEY



ENLARGED MUNICIPAL AND SUBURBAN AREAS

UNION COUNTY

NORTH CAROLINA

PREPARED BY THE

NORTH CAROLINA DEPARTMENT OF TRANSPORTATION
DIVISION OF HIGHWAYS - GIS UNIT

IN COOPERATION WITH THE

U.S.DEPARTMENT OF TRANSPORTATION
FEDERAL HIGHWAY ADMINISTRATION

SCALE

1 0 1 MILES

SHEET 2 OF 5

COPIES OF THIS MAP ARE AVAILABLE TO THE PUBLIC AT A NOMINAL COST.
ADDRESS: MAPS, N.C. DEPARTMENT OF TRANSPORTATION
DIVISION OF HIGHWAYS
RALEIGH, NORTH CAROLINA, 27611

REVISED
J.S. 8196
A.B.R. 102897
A.B.R. 3059
EOR. 4599
UP 7-31-99

UNION

DIVISION 10 SHEET 2 UNION COUNTY NORTH CAROLINA 179

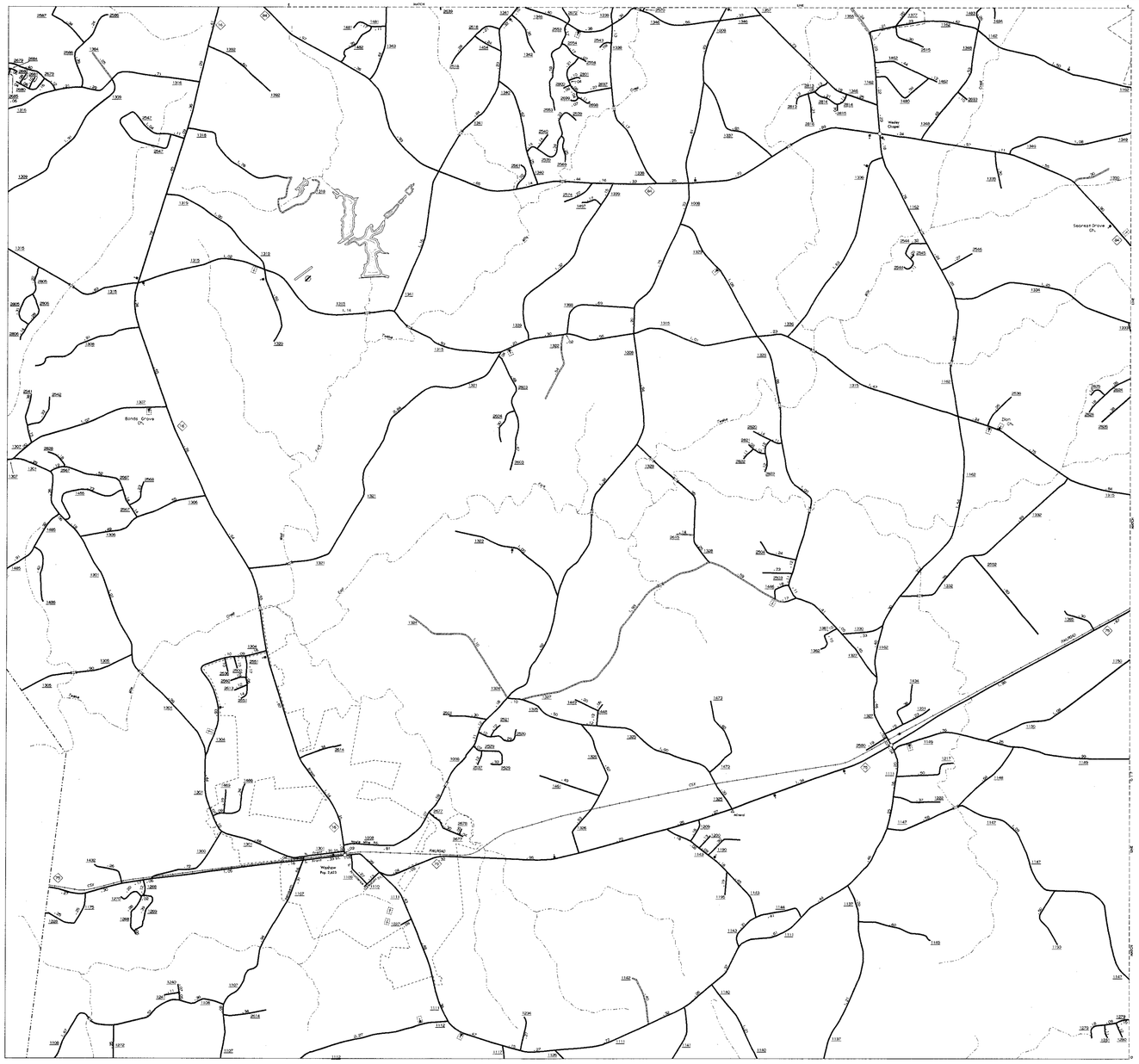

WEDDINGTON AND WAXHAW

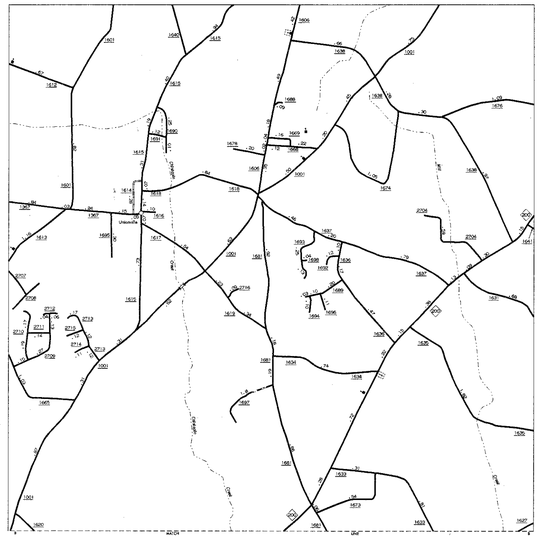

UNIONVILLE

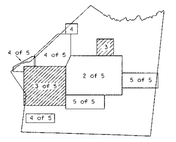

SHEET KEY



ENLARGED MUNICIPAL AND SUBURBAN AREAS

UNION COUNTY

NORTH CAROLINA

PREPARED BY THE

NORTH CAROLINA DEPARTMENT OF TRANSPORTATION
DIVISION OF HIGHWAYS – GIS UNIT

IN COOPERATION WITH THE

U.S.DEPARTMENT OF TRANSPORTATION
FEDERAL HIGHWAY ADMINISTRATION

SCALE

1 0 1 MILES

POLYCONIC PROJECTION

SHEET 3 OF 5

COPIES OF THIS MAP ARE AVAILABLE TO THE PUBLIC AT A NOMINAL COST.
ADDRESS: MAPS, N.C. DEPARTMENT OF TRANSPORTATION
DIVISION OF HIGHWAYS
RALEIGH, NORTH CAROLINA, 27601

REVISED
I.S. 6196
A.B.R. 32597
A.B.R. 3098
ECR. 6199
CM. 7-31-99

UNION

DIVISION 14 DISTRICT 2 UNION COUNTY NORTH CAROLINA 179

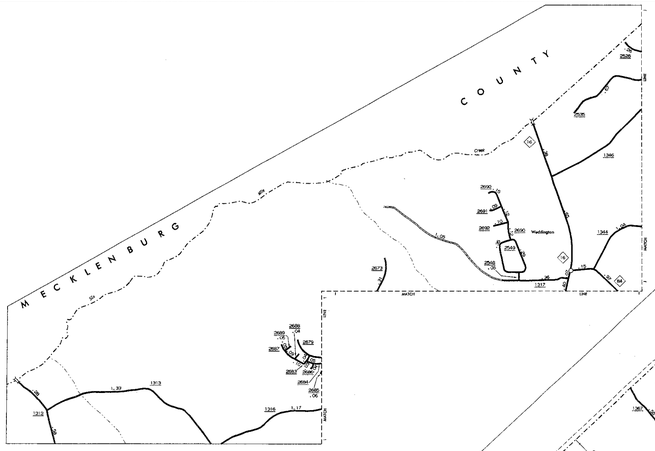



INDIAN TRAIL AND STALLINGS

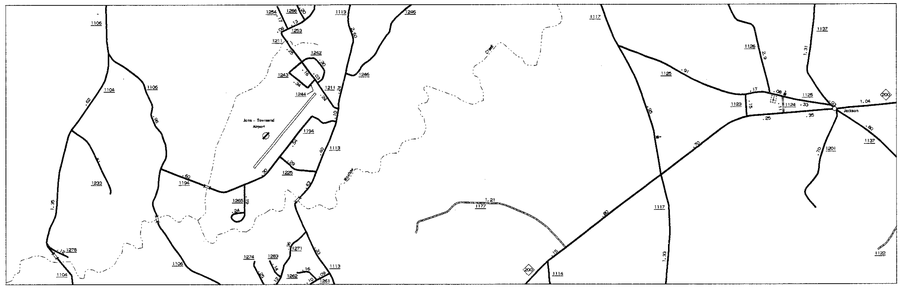

JACKSON

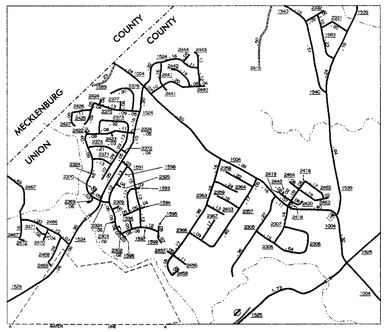

INSET 1



INSET 2

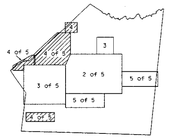

SHEET KEY



ENLARGED MUNICIPAL AND SUBURBAN AREAS

UNION COUNTY

NORTH CAROLINA

PREPARED BY THE

NORTH CAROLINA DEPARTMENT OF TRANSPORTATION
DIVISION OF HIGHWAYS - GIS UNIT

IN COOPERATION WITH THE

U.S. DEPARTMENT OF TRANSPORTATION
FEDERAL HIGHWAY ADMINISTRATION

SCALE

1 0 1 MILES

POLYCONIC PROJECTION

SHEET 4 OF 5

COPIES OF THIS MAP ARE AVAILABLE TO THE PUBLIC AT A MINIMUM COST.
ADDRESS: MAPS, N.C. DEPARTMENT OF TRANSPORTATION
DIVISION OF HIGHWAYS
RALEIGH, NORTH CAROLINA, 27611

REVISED
I.S. 8996
A.B.R. 10597
A.B.R. 5598
EOR 4599
LM 7-31-99

UNION

DIVISION 10 DISTRICT 2 UNION COUNTY NORTH CAROLINA 179

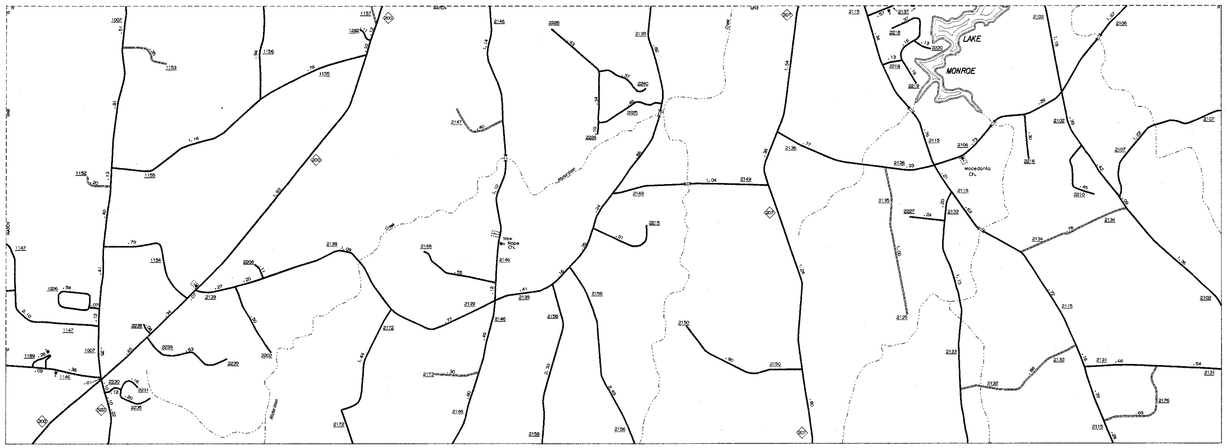

LAKE MONROE

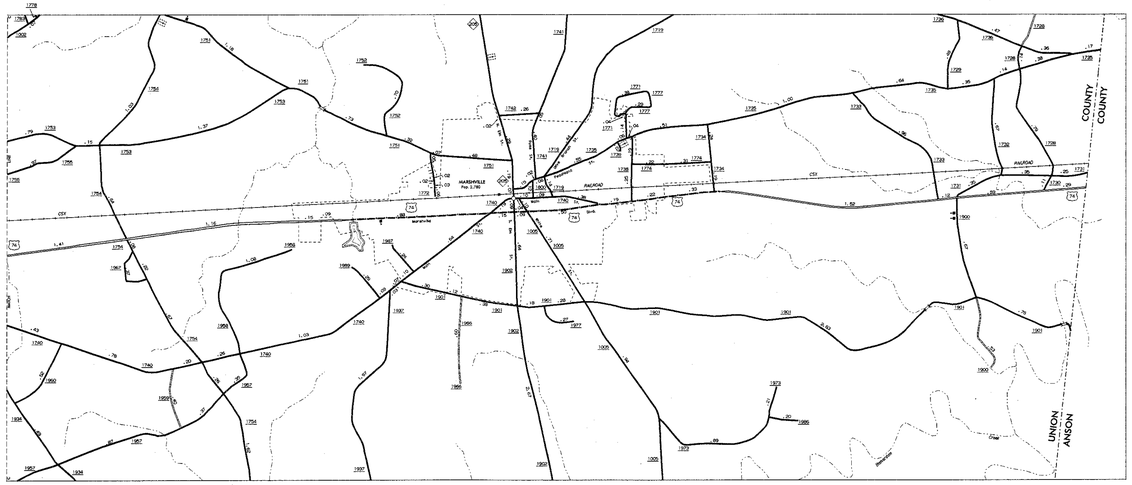

MARSHVILLE

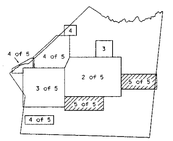

SHEET KEY



ENLARGED MUNICIPAL AND SUBURBAN AREAS

UNION COUNTY

NORTH CAROLINA

PREPARED BY THE

NORTH CAROLINA DEPARTMENT OF TRANSPORTATION
DIVISION OF HIGHWAYS – GIS UNIT

IN COOPERATION WITH THE

U.S. DEPARTMENT OF TRANSPORTATION
FEDERAL HIGHWAY ADMINISTRATION

SCALE

1 0 1 MILES

POLYCONIC PROJECTION

SHEET 5 OF 5

COPIES OF THIS MAP ARE AVAILABLE TO THE PUBLIC AS A NOMINAL COST.
ADDRESS: MAPS, N.C. DEPARTMENT OF TRANSPORTATION
DIVISION OF HIGHWAYS
RALEIGH, NORTH CAROLINA, 27611

REVISED
J.S. 8/96
A.B.R. 102897
A.B.R. 5598
EOR. 4997
LM. 7-31-99

UNION

VANCE COUNTY

NORTH CAROLINA

PREPARED BY THE

NORTH CAROLINA DEPARTMENT OF TRANSPORTATION

DIVISION OF HIGHWAYS - GIS UNIT

IN COOPERATION WITH THE

U.S. DEPARTMENT OF TRANSPORTATION

FEDERAL HIGHWAY ADMINISTRATION

VIRGINIA

GRANVILLE COUNTY

WARREN COUNTY

FRANKLIN COUNTY

ISLAND CREEK RESERVOIR

JOHN H. KERR RESERVOIR

TAR RIVER

Kittrell
POP. 225

Middleburg
POP. 129

Townsville

Inset 1

Inset 2

Inset 3

Oak Tungsten

Williamsboro

Kittrell

Middleburg
Pop. 129

Townsville

Henderson
POP. 16,756

Dabney

Vaughan

Epsom

Boddie

Inset 2

Oak Tungsten

Williamsboro

Kittrell

Middleburg
Pop. 129

Townsville

Henderson
POP. 16,756

Dabney

Vaughan

Epsom

Boddie

Inset 3

Deadstick Airfield

NORTH HENDERSON (UNINC)
POP. 1,932

HENDERSON
POP. 16,756

SOUTH HENDERSON (UNINC)
POP. 2,394

Henderson

LEGEND

- PRIMITIVE OR UNIMPROVED ROAD
- GRADED AND DRAINED ROAD
- SOIL,GRAVEL OR STONE SURFACED ROAD
- HARD SURFACED ROAD
- 4 LANE UNDIVIDED HIGHWAY
- DIVIDED HIGHWAY
- HIGHWAY WITH FRONTAGE ROADS
- FCA — FULL CONTROL ACCESS
- NS — NON-SYSTEM ROAD
- PROJECTED LOCATION
- INTERSECTION DISTANCE
- TRAFFIC CIRCLE
- HIGHWAY INTERCHANGE
- DETAILED HIGHWAY INTERCHANGE
- ROAD THROUGH MOUNTAIN PASS
- HIGHWAY BRIDGE
- UNDERPASS
- OVERPASS
- DRAW SPAN ON BRIDGE
- HIGHWAY TUNNEL
- FORD
- INTERSTATE HIGHWAY
- U.S. NUMBERED HIGHWAY
- N.C. NUMBERED HIGHWAY
- U.S. NUMBERED BICYCLE ROUTE
- N.C. NUMBERED BICYCLE ROUTE
- INTERSTATE INTERCHANGE NUMBER / SECONDARY ROAD NUMBER
- CABLE
- RAILROAD, ANY NUMBER OF TRACKS USED BY SINGLE OPERATING COMPANY
- RAILROAD,ANY NUMBER OF TRACKS USED BY MORE THAN ONE OPERATION COMPANY ON SAME OR ADJACENT RIGHTS-OF-WAY
- RAILROAD STATION
- GRADE CROSSING
- UNDERPASS
- OVERPASS
- RAILROAD TUNNEL
- INSET AREA
- URBAN EXTENSION BOUNDARY LINE
- RESERVATION OR PARK BOUNDARY
- CITY LIMIT
- NATIONAL FOREST BOUNDARY
- STATE FOREST BOUNDARY
- FEDERAL GAMELAND BOUNDARY
- STATE GAMELAND BOUNDARY
- MILITARY RESERVATION BOUNDARY
- COUNTY LINE
- STATE LINE
- INCORPORATED CITY OR VILLAGE, (GENERALIZED)
- FREE OR TOLL FERRY
- CANAL
- NARROW STREAM
- WIDE STREAM
- DAM WITH LOCK
- DAM
- RESERVOIR,POND,OR LAKE
- COMMUNITY AND TOWN CENTER
- COUNTY SEAT
- SCHOOL
- COLLEGE OR UNIVERSITY
- HOSPITAL
- CHURCH
- CHURCH WITH CEMETERY
- CEMETERY
- PATROL STATION
- CORRECTIONAL OR PENAL INSTN.
- HIGHWAY GARAGE OR MAINT. YARD
- HIGHWAY DIV. OR DIST. OFFICE
- WEIGHT STATION
- MONUMENT-SMALL HISTORICAL SITE
- LIGHTHOUSE
- MOUNTAIN PEAK
- REST AREA
- TRIANGULATION STATION
- COAST GUARD STATION
- MILITARY AIRFIELD
- COMMERCIAL OR MUNICIPAL FIELD
- HANGAR OR FIELD
- LANDING STRIP
- MARKED AUXILIARY FIELD

N

S

NOTE : MAP INCLUDES ONLY STATE MAINTAINED ROADS OR IMPORTANT NON-SYSTEM ROADS.
ROADS SHOWN AS OF AUG. 28, 2000

KEY TO COUNTY ROAD NUMBERS
ALSO NUMBERS 1801

SCALE

1 0 1 2 3 4 MILES

0 0.5 1 MILE

SCALE FOR ENLARGEMENTS

10,000 FOOT GRID BASED ON NORTH CAROLINA PLANE COORDINATE SYSTEM

POLYCONIC PROJECTION

SHEET 1 OF 1

COPIES OF THIS MAP ARE AVAILABLE TO THE PUBLIC AT A NOMINAL COST.
INQUIRIES SHOULD BE MADE TO:
MAPS, N.C. DEPARTMENT OF TRANSPORTATION
1 SOUTH WILMINGTON STREET
RALEIGH, NORTH CAROLINA 27611

REVISED
1/1/99 DGM
8/27/99 JRJ
8/28/00 JRJ

VANCE


LEGEND
PRIMITIVE OR UNIMPROVED ROAD
GRADED AND DRAINED ROAD
SOIL,GRAVEL OR STONE SURFACED ROAD
HARD SURFACED ROAD
4 LANE UNDIVIDED HIGHWAY
DIVIDED HIGHWAY
HIGHWAY WITH FRONTAGE ROADS
FULL CONTROL ACCESS
NON-SYSTEM ROAD
PROJECTED LOCATION
INTERSECTION DISTANCE
TRAFFIC CIRCLE
HIGHWAY INTERCHANGE
DETAILED HIGHWAY INTERCHANGE
ROAD THROUGH MOUNTAIN PASS
HIGHWAY BRIDGE
UNDERPASS
OVERPASS
DRAW SPAN ON BRIDGE
HIGHWAY TUNNEL
FORD
INTERSTATE HIGHWAY
U.S. NUMBERED HIGHWAY
N.C. NUMBERED HIGHWAY
U.S. NUMBERED BICYCLE ROUTE
N.C. NUMBERED BICYCLE ROUTE
INTERSTATE INTERCHANGE NUMBER
SECONDARY ROAD NUMBER
CABLE
RAILROAD, ANY NUMBER OF TRACKS USED BY SINGLE OPERATING COMPANY
RAILROAD, ANY NUMBER OF TRACKS USED BY MORE THAN ONE OPERATION COMPANY ON SAME OR ADJACENT RIGHTS-OF-WAY
RAILROAD STATION
GRADE CROSSING
UNDERPASS
OVERPASS
RAILROAD TUNNEL
INSET AREA
URBAN EXTENSION BOUNDARY LINE
RESERVATION OR PARK BOUNDARY
CITY LIMIT
NATIONAL FOREST BOUNDARY
STATE FOREST BOUNDARY
FEDERAL GAMELAND BOUNDARY
STATE GAMELAND BOUNDARY
MILITARY RESERVATION BOUNDARY
COUNTY LINE
STATE LINE
INCORPORATED CITY OR VILLAGE, (GENERALIZED)
FREE OR TOLL FERRY
CANAL
NARROW STREAM
WIDE STREAM
DAM WITH LOCK
DAM
RESERVOIR,POND,OR LAKE
COMMUNITY AND TOWN CENTER
COUNTY SEAT
SCHOOL
COLLEGE OR UNIVERSITY
HOSPITAL
CHURCH
CHURCH WITH CEMETERY
CEMETERY
PATROL STATION
CORRECTIONAL OR PENAL INSTN.
HIGHWAY GARAGE OR MAINT. YARD
HIGHWAY DIV. OR DIST. OFFICE
WEIGHT STATION
MONUMENT,SMALL HISTORICAL SITE
LIGHTHOUSE
MOUNTAIN PEAK
REST AREA
TRIANGULATION STATION
COAST GUARD STATION
MILITARY AIRFIELD
COMMERCIAL OR MUNICIPAL FIELD
HANGAR ON FIELD
LANDING STRIP
MARKED AUXILIARY FIELD
SUPPLEMENT KEY
KEY TO COUNTY ROAD NUMBERS
ALSO NUMBERS 1001 1002 1003 1004 1005 1006 1007 1008 1009 1010 1011 1012
NOTE : MAP INCLUDES ONLY STATE MAINTAINED ROADS OR IMPORTANT NON-SYSTEM ROADS.
ROADS SHOWN AS OF APR. 7, 1999.
WAKE COUNTY
NORTH CAROLINA
PREPARED BY THE
NORTH CAROLINA DEPARTMENT OF TRANSPORTATION
DIVISION OF HIGHWAYS - GIS UNIT
IN COOPERATION WITH THE
U.S.DEPARTMENT OF TRANSPORTATION
FEDERAL HIGHWAY ADMINISTRATION
SCALE
1 0 1 2 3 4 MILES
1 0 0.5 1 MILE
SCALE FOR ENLARGEMENTS
10,000 FOOT GRID BASED ON NORTH CAROLINA PLANE COORDINATE SYSTEM
POLYCONIC PROJECTION
SHEET 1 OF 9
CHATHAM
DURHAM
GRANVILLE
FRANKLIN
HARNETT
JOHNSTON
NASH COUNTY
CARY POP. 82,101
APEX POP. 12,299
RALEIGH POP. 207,951
MORRISVILLE POP. 2,283
WAKE FOREST POP. 6,564
ROLESVILLE POP. 799
HOLLY SPRINGS POP. 5,937
FUQUAY-VARINA POP. 6,355
GARNER POP. 17,634
WENDELL POP. 3,724
ZEBULON POP. 3,984
KNIGHTDALE POP. 4,045
WILLIAM B. UMSTEAD STATE PARK
HARRIS RESERVOIR
LAKE JOHNSON
LAKE RALEIGH
LAKE WHEELER
SUNSET LAKE
BASS LAKE
LAKE BENSON
PANTHER LAKE
LAKE MYRA
LAKE GREGSON
MINEHORE POND
ROBERTSONS POND
RIGHTS OF WAY FOREST
RALEIGH-DURHAM AIRPORT
RALEIGH-DURHAM INTERNATIONAL AIRPORT
TRIPLE W AIR PARK
RESEARCH TRIANGLE PARK
NEUSE RIVER
LITTLE RIVER
CORPS OF THIS MAP ARE AVAILABLE TO THE PUBLIC AT A NOMINAL COST.
ADDRESS: MAPS, N.C. DEPARTMENT OF TRANSPORTATION 1 SOUTH WILMINGTON STREET RALEIGH, NORTH CAROLINA, 27611
REVISED
11/30/98 EOR
4/7/99 JW
WAKE
DIVISION 5
DISTRICT 1
WAKE COUNTY
NORTH CAROLINA


LAKE GRESHAM
NEUSE RIVER
NEUSE
Crabtree Creek
NEW HOPE (UNINC.) 6,745
NEUSE/SECCA LAKE
Wake Crossroads
Knightdale Elem.
Powhatan Elem.
Rolesville Elem.
Wendell Elem.
Carver Elem.
Zebulon Elem.
Wendell Middle Sch.
Zebulon Middle Sch.
Forestville Rd.
Louisburg Rd.
Capital Blvd.
Raleigh Blvd.
Rogers Rd.
Poole Rd.
Buffaloe Rd.
Durant Rd.
Spring Forest Rd.
Falls of Neuse Rd.
Old Wake Forest Rd.
Wake Forest Rd.
Millbrook Rd.
Millbrook Elem.
Millbrook High Sch.
Millbrook Middle Sch.
Brassfield Elem.
Brooks Elem.
Bunn Middle Sch.
Carroll Middle Sch.
Davis Drive Middle Sch.
Dillard Drive Middle Sch.
Durant Rd. Elem.Sch.
East Millbrook Middle
East Wake Middle Sch.
Fox Rd. Elem.
Hilburn Academy
Hodge Rd. Elem.
Holly Springs Elem.
Holly Springs Middle Sch.
Jeffreys Grove Elem. Sch.
Joyner Elem.
Lacy Elem.
Lake Myra Elem.
Lead Mine Rd. Elem. Sch.
Lincoln Heights Elem.
Martin Middle Sch.
Mount Vernon Elem.
North Ridge Elem. Sch.
Oak Grove Elem.
Penny Rd. Elem. Sch.
Pleasant Union Elem.
Poe Elem.
Powell Elem.
Rand Rd. Elem.
Reedy Creek Elem.
Root Elem.
Salem Elem.
Salem Middle Sch.
Smith Elem. Sch.
Stough Elem. Sch.
Swift Creek Elem.
Underwood Elem.
Wakefield Middle Sch.
Wendell Middle Sch.
Wendell Elem.
Wilburn Elem.
Willow Spring Elem.
Yates Mill Elem.
Yates Mill Rd. Elem. Sch.
York Elem. Sch.
Zebulon Elem.
Zebulon Middle Sch.
Zebulon Rd.
Zebulon Rd. Elem.
Zebulon Rd. Middle Sch.
Zebulon Rd. Middle Sch.
Zebulon Rd. Middle Sch

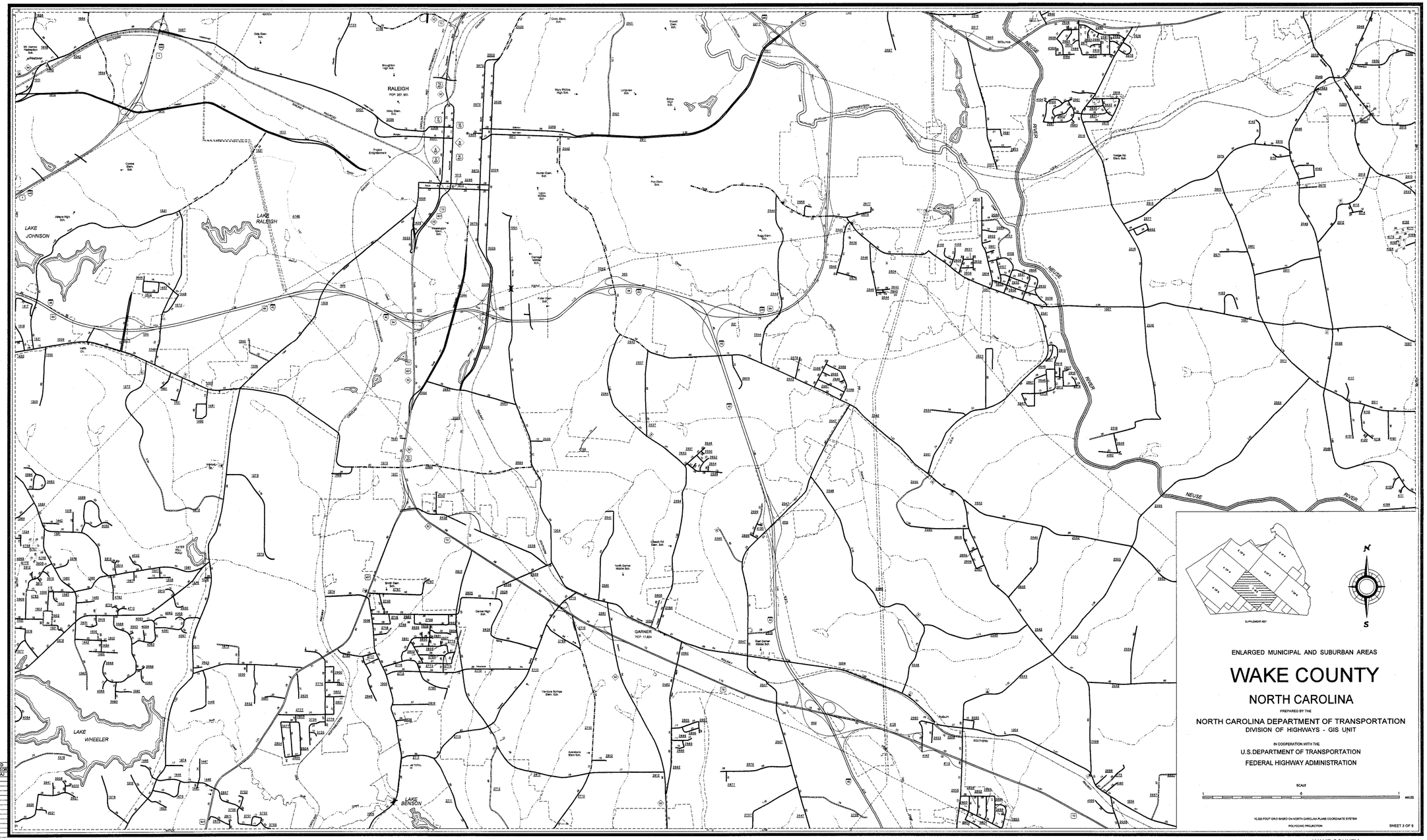

ENLARGED MUNICIPAL AND SUBURBAN AREAS

WAKE COUNTY

NORTH CAROLINA

PREPARED BY THE

NORTH CAROLINA DEPARTMENT OF TRANSPORTATION
DIVISION OF HIGHWAYS - GIS UNIT

IN COOPERATION WITH THE

U.S.DEPARTMENT OF TRANSPORTATION
FEDERAL HIGHWAY ADMINISTRATION

SCALE

0 1 MILES

10,000 FOOT GRID BASED ON NORTH CAROLINA PLANE COORDINATE SYSTEM

POLYCONIC PROJECTION

SHEET 3 OF 9

COPIES OF THIS MAP ARE AVAILABLE TO THE PUBLIC AT A NOMINAL COST.
ADDRESS: MAPS, N.C. DEPARTMENT OF TRANSPORTATION
1 SOUTH WILMINGTON STREET
RALEIGH, NORTH CAROLINA, 27611

REVISED
11/30/95 EOR
4/1/99 JAJ

WAKE

DIVISION 5 DISTRICT 1 WAKE COUNTY NORTH CAROLINA 183

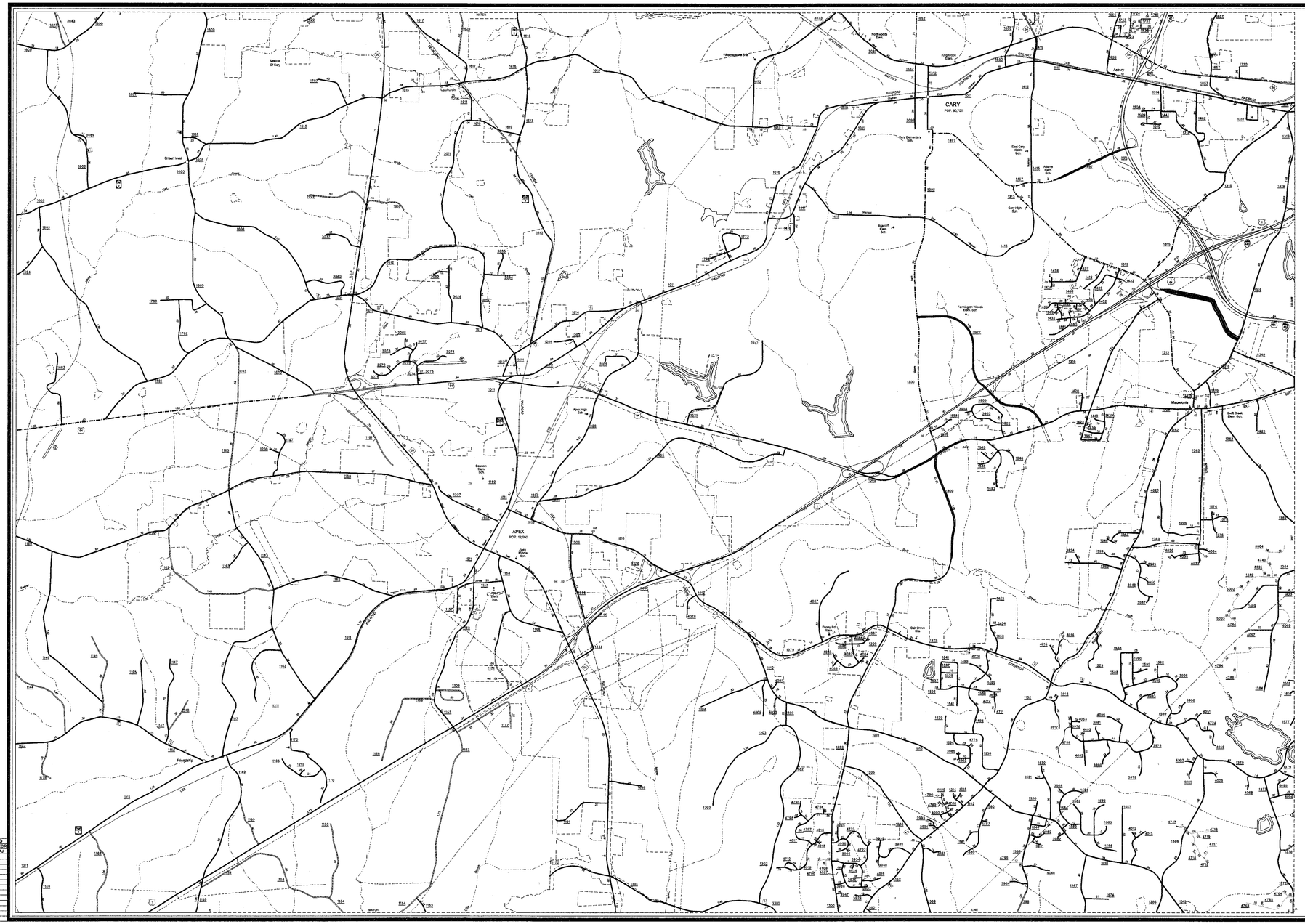

ENLARGED MUNICIPAL AND SUBURBAN AREAS

WAKE COUNTY

NORTH CAROLINA

PREPARED BY THE

NORTH CAROLINA DEPARTMENT OF TRANSPORTATION
DIVISION OF HIGHWAYS - GIS UNIT

IN COOPERATION WITH THE

U.S. DEPARTMENT OF TRANSPORTATION
FEDERAL HIGHWAY ADMINISTRATION

SCALE

1 0 1 MILES

10,000 FOOT GRID BASED ON NORTH CAROLINA PLANE COORDINATE SYSTEM
POLYCONIC PROJECTION

SHEET 4 OF 9

COPIES OF THIS MAP ARE AVAILABLE TO THE PUBLIC AT A NOMINAL COST.
ADDRESS: MAPS, N.C. DEPARTMENT OF TRANSPORTATION
CENTER FOR GEOGRAPHIC INFORMATION
RALEIGH, NORTH CAROLINA, 27611

REVISED
11/30/98 EOR
4/7/99 JAM

WAKE

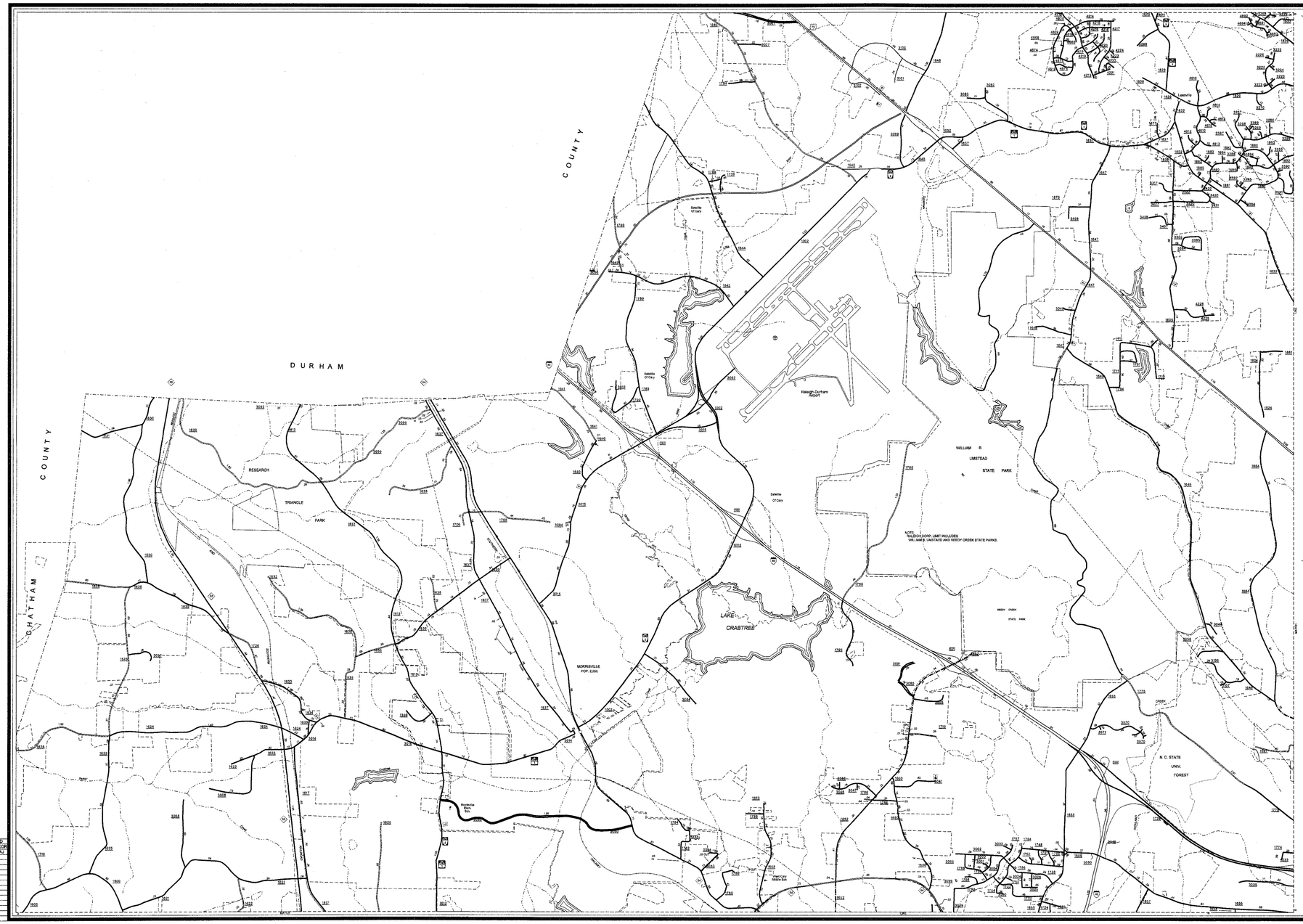

ENLARGED MUNICIPAL AND SUBURBAN AREAS

WAKE COUNTY

NORTH CAROLINA

PREPARED BY THE

NORTH CAROLINA DEPARTMENT OF TRANSPORTATION
DIVISION OF HIGHWAYS - GIS UNIT

IN COOPERATION WITH THE

U.S.DEPARTMENT OF TRANSPORTATION
FEDERAL HIGHWAY ADMINISTRATION

SCALE

1 0 1 MILES

10,000 FOOT GRID BASED ON NORTH CAROLINA PLANE COORDINATE SYSTEM

POLYCONIC PROJECTION

SHEET 5 OF 9

COPIES OF THIS MAP ARE AVAILABLE TO THE PUBLIC AT A NOMINAL COST.
ADDRESS: MAPS, N.C. DEPARTMENT OF TRANSPORTATION
DIVISION OF HIGHWAYS
RALEIGH, NORTH CAROLINA, 27611

REVISED
11/30/95 EOR
4/7/99 JAJ

WAKE

DIVISION 8 DISTRICT 1 WAKE COUNTY NORTH CAROLINA

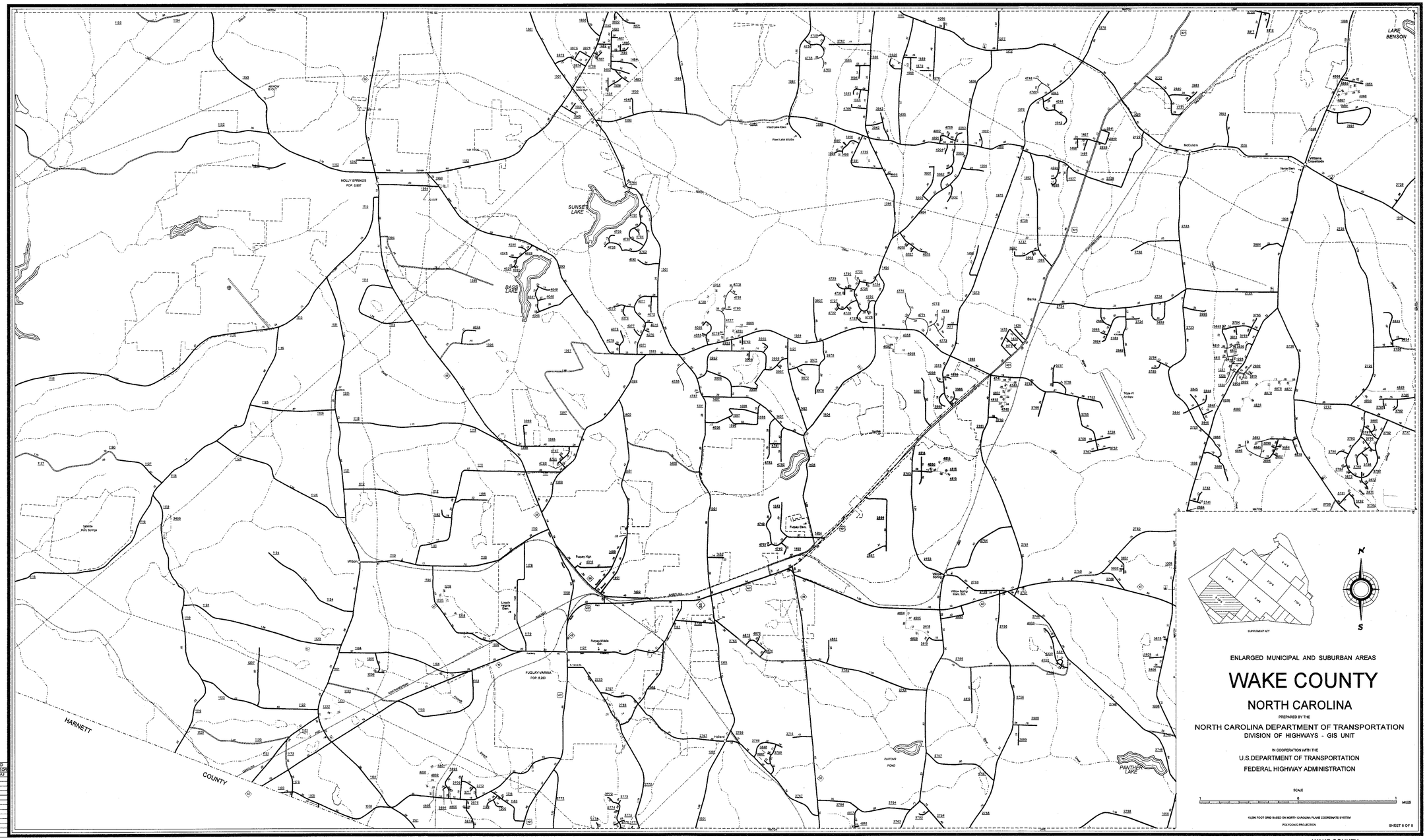

ENLARGED MUNICIPAL AND SUBURBAN AREAS

WAKE COUNTY

NORTH CAROLINA

PREPARED BY THE

NORTH CAROLINA DEPARTMENT OF TRANSPORTATION
DIVISION OF HIGHWAYS - GIS UNIT

IN COOPERATION WITH THE

U.S.DEPARTMENT OF TRANSPORTATION
FEDERAL HIGHWAY ADMINISTRATION

SCALE

1 0 1 MILES

10,000 FOOT GRID BASED ON NORTH CAROLINA PLANE COORDINATE SYSTEM

POLYCONIC PROJECTION

SHEET 6 OF 9

COPIES OF THIS MAP ARE AVAILABLE TO THE PUBLIC AT A NOMINAL COST.
MAPS, N.C. DEPARTMENT OF TRANSPORTATION
1548 MAIL SERVICE CENTER
RALEIGH, NORTH CAROLINA, 27611

REVISED
11/30/98 EOR
4/7/99 JA

WAKE


ENLARGED MUNICIPAL AND SUBURBAN AREAS
WAKE COUNTY
NORTH CAROLINA
PREPARED BY THE
NORTH CAROLINA DEPARTMENT OF TRANSPORTATION
DIVISION OF HIGHWAYS - GIS UNIT
IN COOPERATION WITH THE
U.S.DEPARTMENT OF TRANSPORTATION
FEDERAL HIGHWAY ADMINISTRATION
SCALE
MILES
10,000 FOOT GRID BASED ON NORTH CAROLINA PLANE COORDINATE SYSTEM
POLYCONIC PROJECTION
SHEET 7 OF 9
FRANKLIN
BUNN
LAKE
COUNTY
JOHNSTON
COUNTY
ROLESVILLE
WENDELL
Zebulon Airport
Zebulon Elem.
Zebulon Middle Sch.
ZEBULON
POP. 4,555
Lizard Lick
Raleigh East Airport
Lindhart Elem.
Inset 4
SUPPLEMENT KEY
N
S
REVISED
11/30/95 E.OR
4/7/99 JAJ
WAKE
DIVISION 8
DISTRICT 1
WAKE COUNTY
NORTH CAROLINA
183

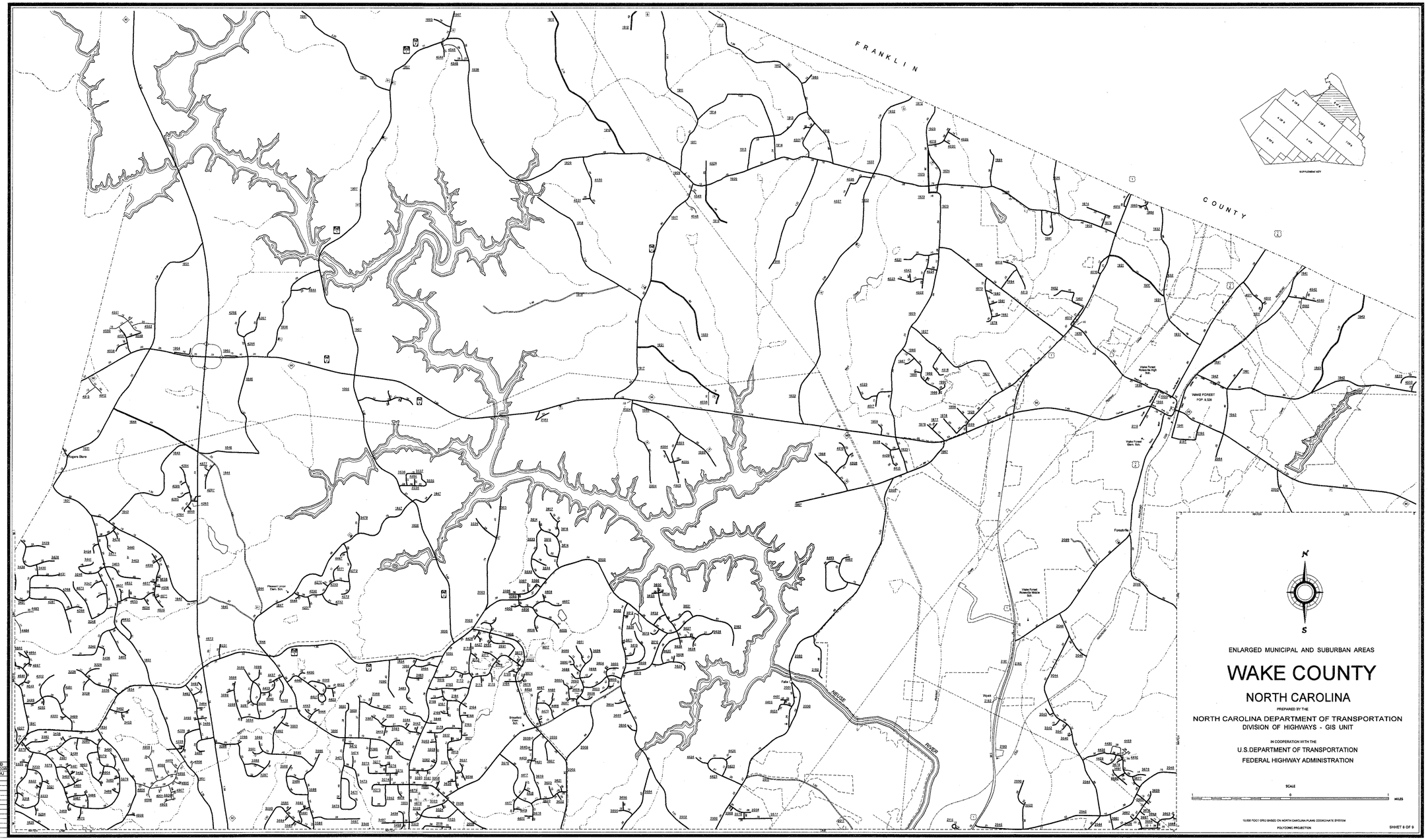

COPIES OF THIS MAP ARE AVAILABLE TO THE PUBLIC AT A NOMINAL COST.
ADDRESS: MAPS, N.C. DEPARTMENT OF TRANSPORTATION
DIVISION OF HIGHWAYS
RALEIGH, NORTH CAROLINA, 27611

REVISED
11/30/99 EOR
4/7/99 JAJ

WAKE

DIVISION 6 DISTRICT 1 WAKE COUNTY NORTH CAROLINA

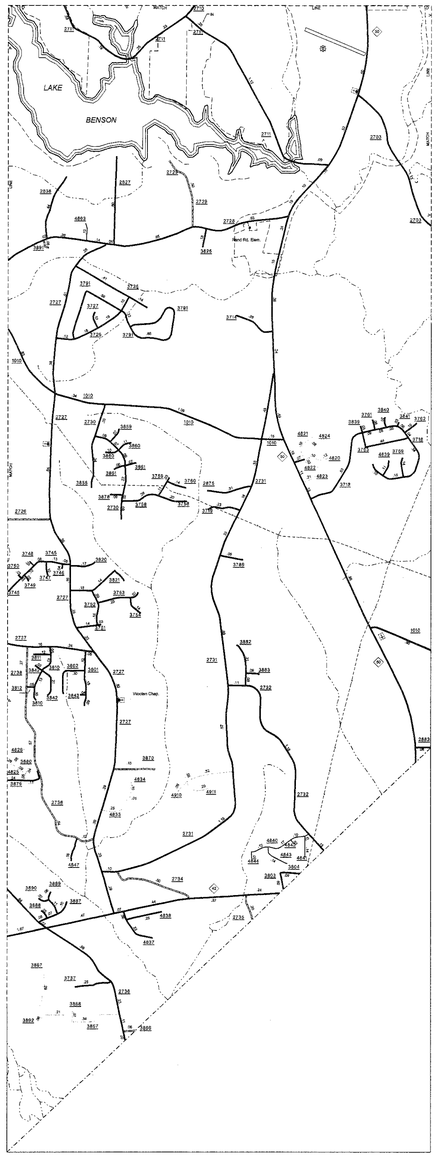

Inset 2

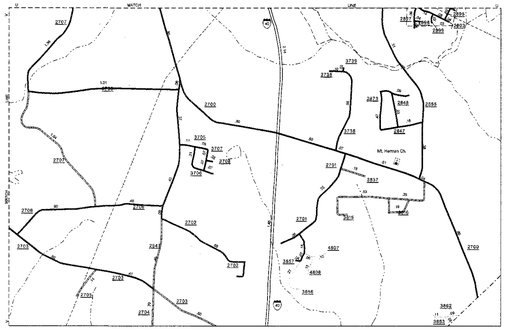

Inset 3

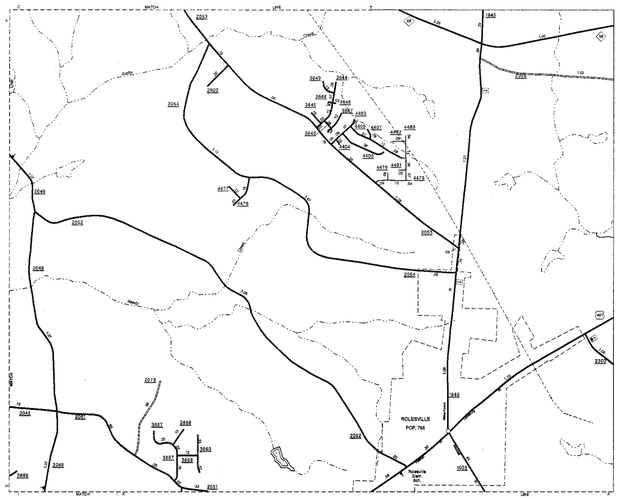

Rolesville

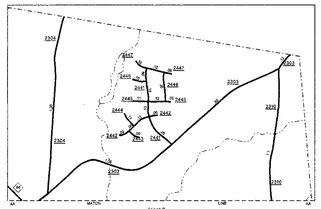

Inset 8

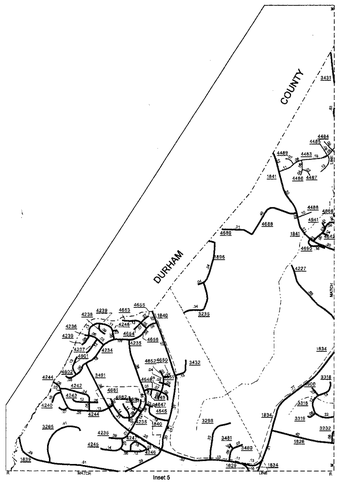

Inset 5

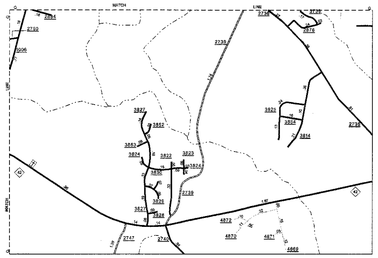

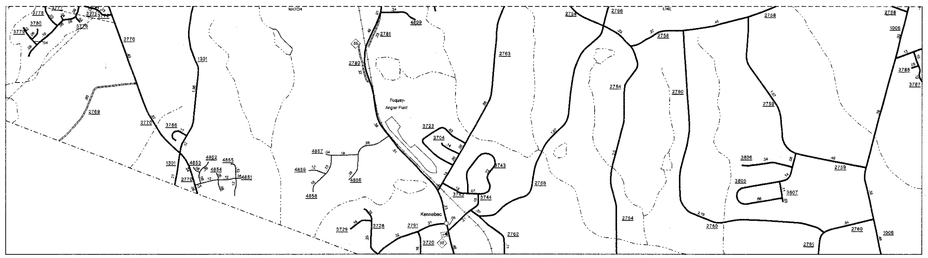

Inset 6

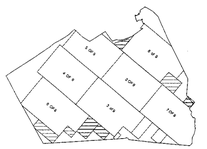

SUPPLEMENT KEY



ENLARGED MUNICIPAL AND SUBURBAN AREAS

WAKE COUNTY

NORTH CAROLINA

PREPARED BY THE

NORTH CAROLINA DEPARTMENT OF TRANSPORTATION
DIVISION OF HIGHWAYS - GIS UNIT

IN COOPERATION WITH THE

U.S.DEPARTMENT OF TRANSPORTATION
FEDERAL HIGHWAY ADMINISTRATION

SCALE

0 1 MILES

10,000 FOOT GRID BASED ON NORTH CAROLINA PLANE COORDINATE SYSTEM
POLYCONIC PROJECTION

SHEET 9 OF 9

COPIES OF THIS MAP ARE AVAILABLE TO THE PUBLIC AT A NOMINAL COST.
ADDRESS: MAPS, N.C. DEPARTMENT OF TRANSPORTATION
1548 MAIL SERVICE CENTER
RALEIGH, NORTH CAROLINA 27611

REVISED
11/30/98 ECRB
4/7/99 JHJ

WAKE

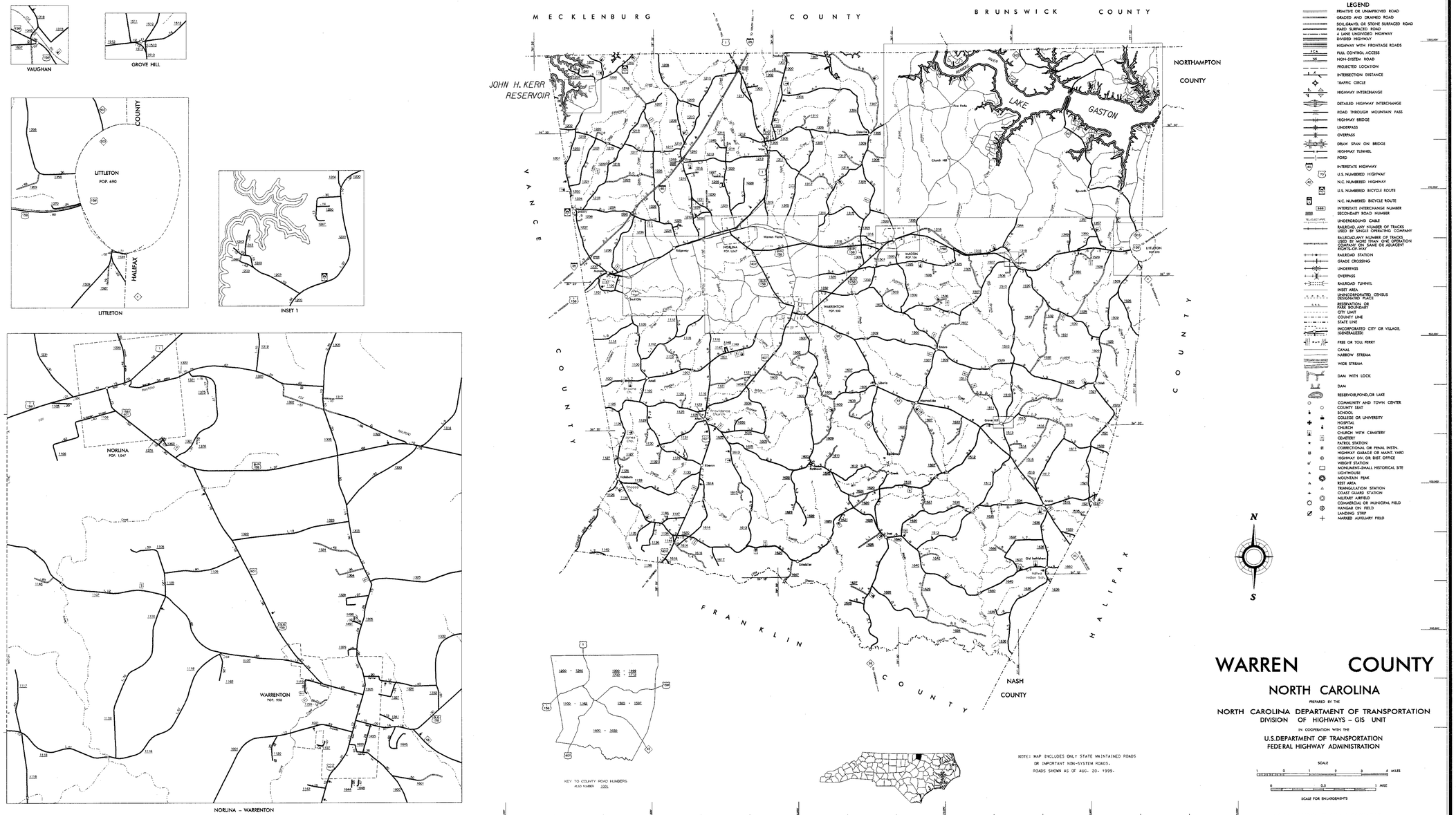

NOTE: MAP INCLUDES ONLY STATE MAINTAINED ROADS OR IMPORTANT NON-SYSTEM ROADS. ROADS SHOWN AS OF AUG. 20, 1999.

LEGEND

- PRIMITIVE OR UNIMPROVED ROAD
- GRADED AND DRAINED ROAD
- SOIL,GRAVEL OR STONE SURFACED ROAD
- HARD SURFACED ROAD
- 4 LANE UNDIVIDED HIGHWAY
- DIVIDED HIGHWAY
- HIGHWAY WITH FRONTAGE ROADS
- FULL CONTROL ACCESS
- NON-SYSTEM ROAD
- PROJECTED LOCATION
- INTERSECTION DISTANCE
- TRAFFIC CIRCLE
- HIGHWAY INTERCHANGE
- DETAILED HIGHWAY INTERCHANGE
- ROAD THROUGH MOUNTAIN PASS
- HIGHWAY BRIDGE
- UNDERPASS
- OVERPASS
- DRAW SPAN ON BRIDGE
- HIGHWAY TUNNEL
- FORD
- INTERSTATE HIGHWAY
- U.S. NUMBERED HIGHWAY
- N.C. NUMBERED HIGHWAY
- U.S. NUMBERED BICYCLE ROUTE
- N.C. NUMBERED BICYCLE ROUTE
- INTERSTATE INTERCHANGE NUMBER
- SECONDARY ROAD NUMBER
- UNDERGROUND CABLE
- RAILROAD, ANY NUMBER OF TRACKS USED BY SINGLE OPERATING COMPANY
- RAILROAD,ANY NUMBER OF TRACKS USED BY MORE THAN ONE OPERATION COMPANY ON SAME OR ADJACENT RIGHTS-OF-WAY
- RAILROAD STATION
- GRADE CROSSING
- UNDERPASS
- OVERPASS
- RAILROAD TUNNEL
- INSET AREA
- U.S.C.B.P. UNINCORPORATED, CENSUS DESIGNATED PLACE
- U.S.A. RESERVATION OR PARK BOUNDARY
- CITY LIMIT
- COUNTY LINE
- STATE LINE
- INCORPORATED CITY OR VILLAGE, (GENERALIZED)
- FREE OR TOLL FERRY
- CANAL
- NARROW STREAM
- WIDE STREAM
- DAM WITH LOCK
- DAM
- RESERVOIR,POND,OR LAKE
- COMMUNITY AND TOWN CENTER
- COUNTY SEAT
- SCHOOL
- COLLEGE OR UNIVERSITY
- HOSPITAL
- CHURCH
- CHURCH WITH CEMETERY
- CEMETERY
- PATROL STATION
- CORRECTIONAL OR PENAL INSTN.
- HIGHWAY GARAGE OR MAINT. YARD
- HIGHWAY DIV. OR DIST. OFFICE
- WEIGHT STATION
- MONUMENT-SMALL HISTORICAL SITE
- LIGHTHOUSE
- MOUNTAIN PEAK
- REST AREA
- TRIANGULATION STATION
- COAST GUARD STATION
- MILITARY AIRFIELD
- COMMERCIAL OR MUNICIPAL FIELD
- HANGAR ON FIELD
- LANDING STRIP
- MARKED AUXILIARY FIELD

WARREN COUNTY

NORTH CAROLINA

PREPARED BY THE

NORTH CAROLINA DEPARTMENT OF TRANSPORTATION
DIVISION OF HIGHWAYS – GIS UNIT

IN COOPERATION WITH THE

U.S.DEPARTMENT OF TRANSPORTATION
FEDERAL HIGHWAY ADMINISTRATION

SCALE

1 0 1 2 3 4 MILES

0 0.5 1 MILE

SCALE FOR ENLARGEMENTS

10,000 FOOT GRID BASED ON NORTH CAROLINA PLANE COORDINATE SYSTEM

PROJECTION: MERCATOR

SHEET 1 OF 2

COPIES OF THIS MAP ARE AVAILABLE TO THE PUBLIC AT A NOMINAL COST
FROM: N.C. DEPARTMENT OF TRANSPORTATION
MAPS, GIS UNIT
RALEIGH, NORTH CAROLINA, 27611

REVISED
7-1-94 GJV
12-21-94 SDS
Jul 8/2009

WARREN

DIVISION 8 DISTRICTS WARREN COUNTY NORTH CAROLINA 185

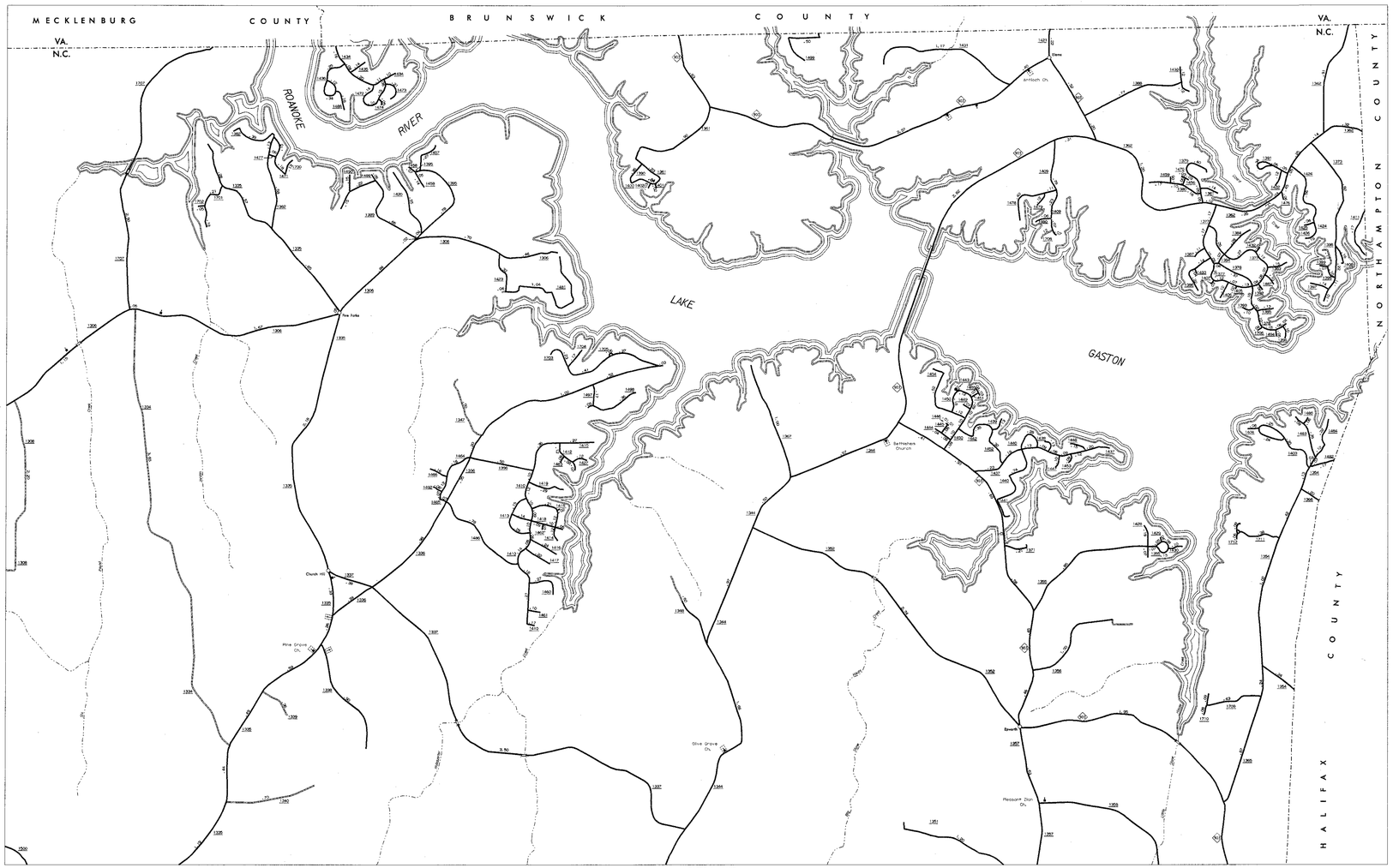

GASTON LAKE

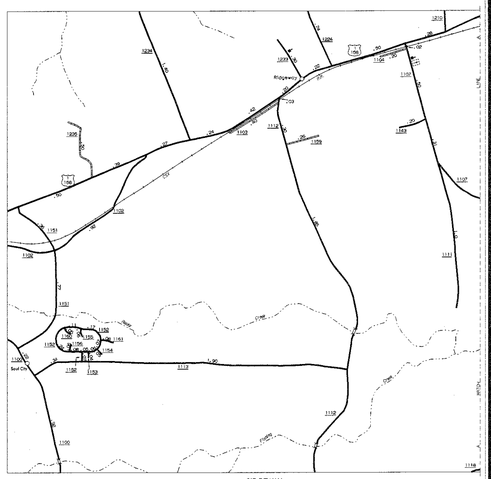

RIDGEWAY

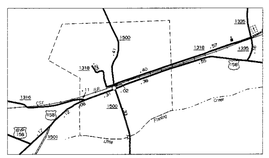

MACON
POP. 156



ENLARGED MUNICIPAL AND SUBURBAN AREAS

WARREN COUNTY

NORTH CAROLINA

PREPARED BY THE

NORTH CAROLINA DEPARTMENT OF TRANSPORTATION
DIVISION OF HIGHWAYS – GIS UNIT

IN COOPERATION WITH THE

U.S. DEPARTMENT OF TRANSPORTATION
FEDERAL HIGHWAY ADMINISTRATION

SCALE

1 0 1 MILES

10,000 FOOT GRID BASED ON NORTH CAROLINA PLANE COORDINATE SYSTEM

PROJECTION PROJECTION

SHEET 2 OF 2

COPIES OF THIS MAP ARE AVAILABLE TO THE PUBLIC AT A NOMINAL COST.
ADDRESS: MAPS, N.C. DEPARTMENT OF TRANSPORTATION
DIVISION OF HIGHWAYS
RALEIGH, NORTH CAROLINA, 27611

REVISED
7-Feb-84 GAY
12-Dec-84 DCK
AU 85599

WARREN

DIVISION 1 DISTRICT WARREN COUNTY NORTH CAROLINA 185

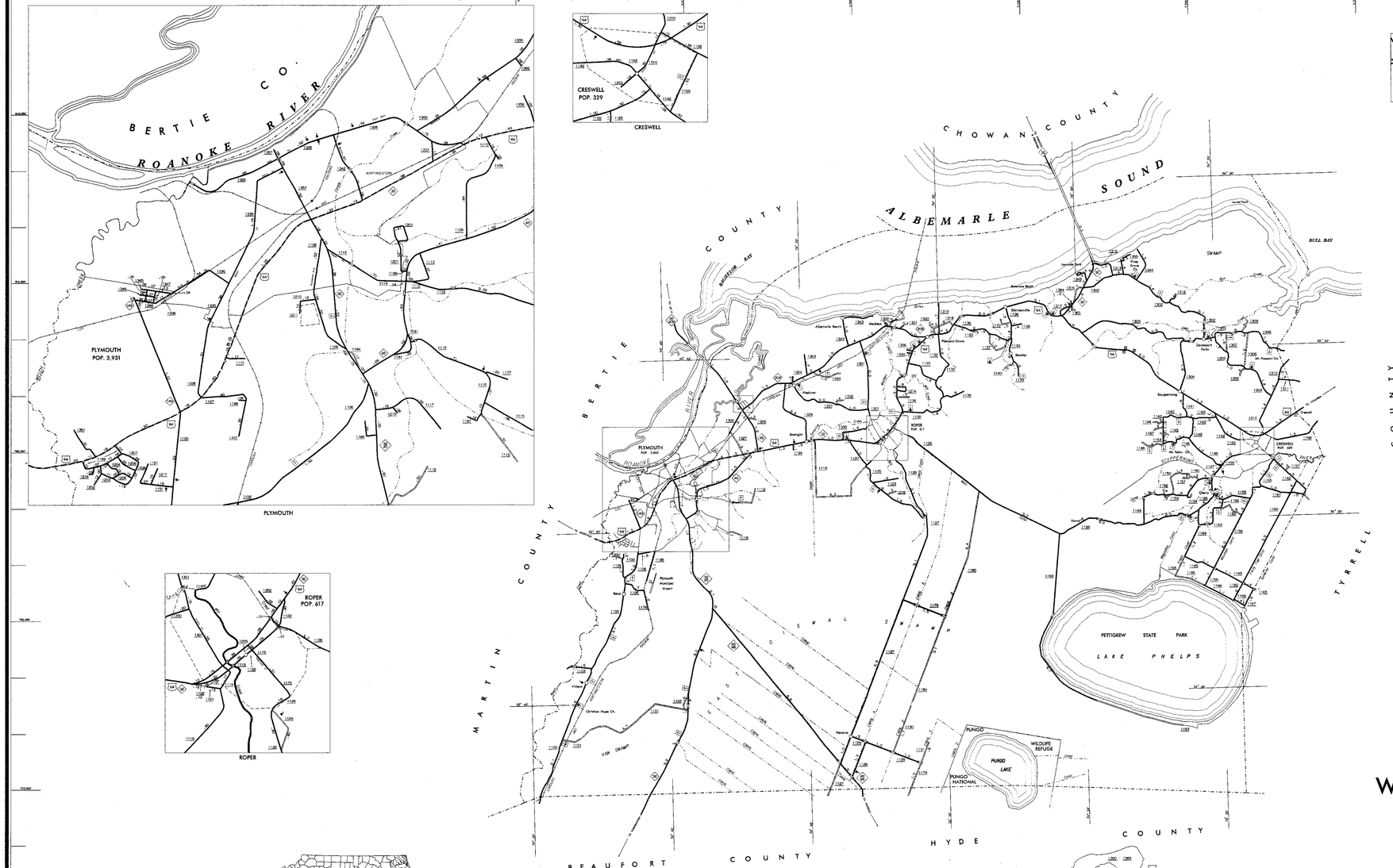

CRESWELL



INSET 1

ROPER

PLYMOUTH
POP. 3,931

PLYMOUTH





KEY TO COUNTY ROAD NUMBERS

NOTE: MAP INCLUDES ONLY STATE MAINTAINED ROADS OR IMPORTANT NON-SYSTEM ROADS. ROADS SHOWN AS OF AUG. 1, 2000.

LEGEND

- PRIMITIVE OR UNIMPROVED ROAD
- GRADED AND DRAINED ROAD
- SOIL/GRAVEL OR STONE SURFACED ROAD
- HARD SURFACED ROAD
- 4 LANE UNDIVIDED HIGHWAY
- DIVIDED HIGHWAY
- HIGHWAY WITH FRONTAGE ROADS
- FULL CONTROL ACCESS
- NON-SYSTEM ROAD
- PROJECTED LOCATION
- INTERSECTION DISTANCE
- TRAFFIC CIRCLE
- HIGHWAY INTERCHANGE
- DETAILED HIGHWAY INTERCHANGE
- ROAD THROUGH MOUNTAIN PASS
- HIGHWAY BRIDGE
- UNDERPASS
- OVERPASS
- DRAW SPAN ON BRIDGE
- HIGHWAY TUNNEL
- FORD
- INTERSTATE HIGHWAY
- U.S. NUMBERED HIGHWAY
- N.C. NUMBERED HIGHWAY
- U.S. NUMBERED BICYCLE ROUTE
- N.C. NUMBERED BICYCLE ROUTE
- INTERSTATE INTERCHANGE NUMBER
- SECONDARY ROAD NUMBER
- UNDERGROUND CABLE
- RAILROAD, ANY NUMBER OF TRACKS USED BY SINGLE OPERATING COMPANY
- RAILROAD, ANY NUMBER OF TRACKS USED BY MORE THAN ONE OPERATION COMPANY ON, SAME OR ADJACENT RIGHTS-OF-WAY
- RAILROAD STATION
- GRADE CROSSING
- UNDERPASS
- OVERPASS
- RAILROAD TUNNEL
- INSET AREA
- U.C.D.P. — UNINCORPORATED CENSUS DESIGNATED PLACE
- RESERVATION OR PARK BOUNDARY
- CITY LIMIT
- COUNTY LINE
- STATE LINE
- INCORPORATED CITY OR VILLAGE, (GENERALIZED)
- FREE OR TOLL FERRY
- CANAL
- NARROW STREAM
- WIDE STREAM
- DAM WITH LOCK
- DAM
- RESERVOIR,POND,OR LAKE
- COMMUNITY AND TOWN CENTER
- COUNTY SEAT
- SCHOOL
- COLLEGE OR UNIVERSITY
- HOSPITAL
- CHURCH
- CHURCH WITH CEMETERY
- CEMETERY
- PATROL BOX STATION
- CORRECTIONAL OR PENAL INSTN.
- HIGHWAY GARAGE OR MAINT. YARD
- HIGHWAY DIV. OR DIST. OFFICE
- WEIGHT STATION
- MONUMENT-SMALL HISTORICAL SITE
- LIGHTHOUSE
- MOUNTAIN PEAK
- REST AREA
- TRIANGULATION STATION
- COAST GUARD STATION
- MILITARY AIRFIELD
- COMMERCIAL OR MUNICIPAL FIELD
- HANGAR ON FIELD
- LANDING STRIP
- MARKED AUXILIARY FIELD

WASHINGTON COUNTY

NORTH CAROLINA

PREPARED BY THE

NORTH CAROLINA DEPARTMENT OF TRANSPORTATION
DIVISION OF HIGHWAYS - GIS UNIT

IN COOPERATION WITH THE

U.S. DEPARTMENT OF TRANSPORTATION
FEDERAL HIGHWAY ADMINISTRATION

SCALE

1 0 1 2 3 4 MILES

0 0.5 1 MILE

SCALE FOR ENLARGEMENTS

10,000 FOOT GRID BASED ON NORTH CAROLINA PLANE COORDINATE SYSTEM

PLOTTING PROJECTION

SHEET 1 OF 1

COPIES OF THIS MAP ARE AVAILABLE TO THE PUBLIC AT A NOMINAL COST FROM:
MAPS, N.C. DEPARTMENT OF TRANSPORTATION
1 SOUTH WILMINGTON STREET
RALEIGH, NORTH CAROLINA, 27601

REVISED
1-1-93 BLH
1-1-97 DDR
10-1-97 DDR
3-6-98 ABR
7-6-98 ABR
12-1-98 ABR
11-1-99 BCH
8-1-00 BCH

WASHINGTON

DIVISION 1 DISTRICT 1 WASHINGTON COUNTY NORTH CAROLINA 005

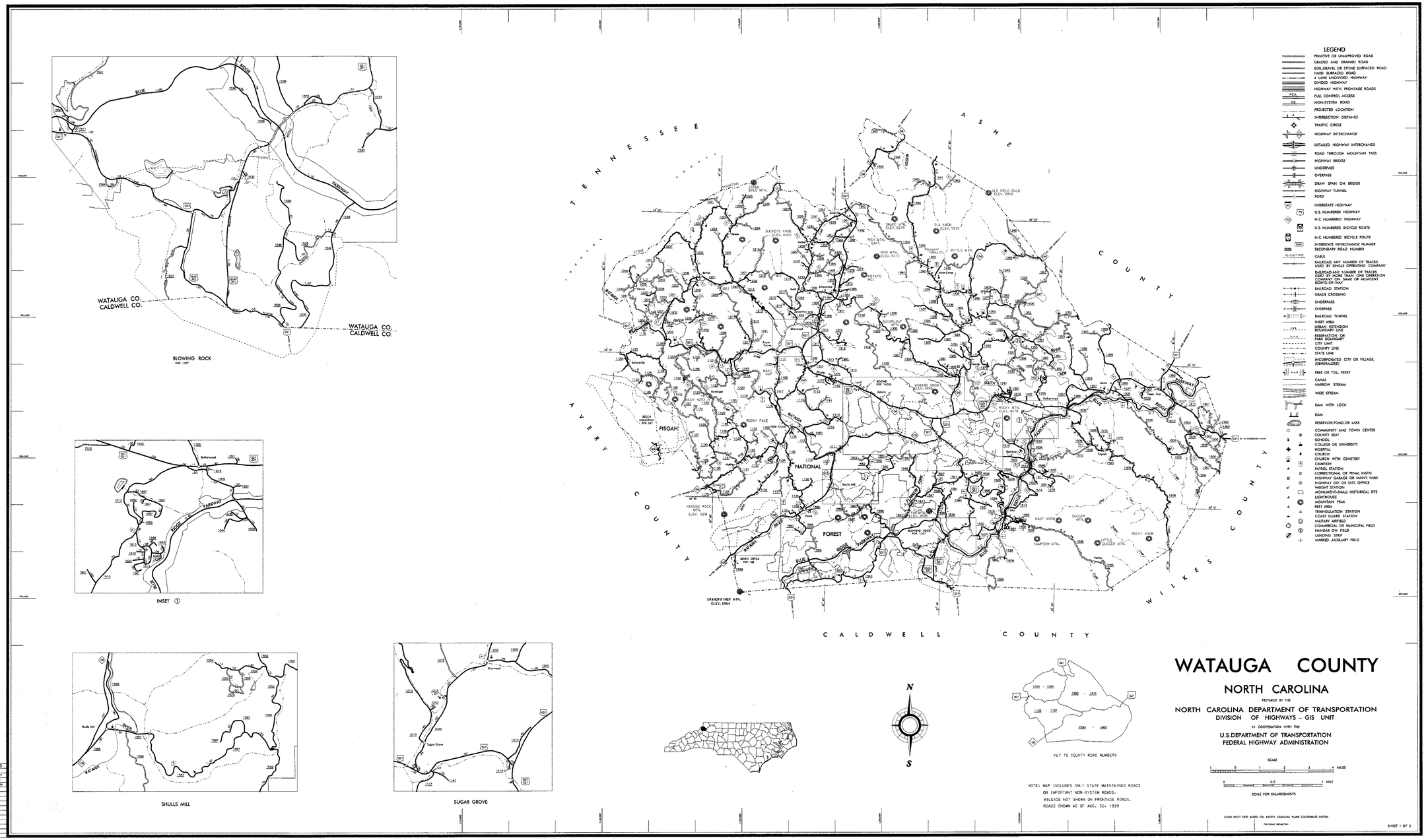

LEGEND
PRIMITIVE OR UNIMPROVED ROAD
GRADED AND DRAINED ROAD
SOIL,GRAVEL OR STONE SURFACED ROAD
HARD SURFACED ROAD
4 LANE UNDIVIDED HIGHWAY
DIVIDED HIGHWAY
HIGHWAY WITH FRONTAGE ROADS
FULL CONTROL ACCESS
NON-SYSTEM ROAD
PROJECTED LOCATION
INTERSECTION DISTANCE
TRAFFIC CIRCLE
HIGHWAY INTERCHANGE
DETAILED HIGHWAY INTERCHANGE
ROAD THROUGH MOUNTAIN PASS
HIGHWAY BRIDGE
UNDERPASS
OVERPASS
DRAW SPAN ON BRIDGE
HIGHWAY TUNNEL
FORD
INTERSTATE HIGHWAY
U.S. NUMBERED HIGHWAY
N.C. NUMBERED HIGHWAY
U.S. NUMBERED BICYCLE ROUTE
N.C. NUMBERED BICYCLE ROUTE
INTERSTATE INTERCHANGE NUMBER
SECONDARY ROAD NUMBER
CABLE
RAILROAD, ANY NUMBER OF TRACKS USED BY SINGLE OPERATING COMPANY
RAILROAD ANY NUMBER OF TRACKS USED BY MORE THAN ONE OPERATION COMPANY ON SAME OR ADJACENT RIGHTS-OF-WAY
RAILROAD STATION
GRADE CROSSING
UNDERPASS
OVERPASS
RAILROAD TUNNEL
INSET AREA
URBAN EXTENSION BOUNDARY LINE
RESERVATION OR PARK BOUNDARY
CITY LIMIT
COUNTY LINE
STATE LINE
INCORPORATED CITY OR VILLAGE, (GENERALIZED)
FREE OR TOLL FERRY
CANAL
NARROW STREAM
WIDE STREAM
DAM WITH LOCK
DAM
RESERVOIR,POND,OR LAKE
COMMUNITY AND TOWN CENTER
COUNTY SEAT
SCHOOL
COLLEGE OR UNIVERSITY
HOSPITAL
CHURCH
CHURCH WITH CEMETERY
CEMETERY
PATROL STATION
CORRECTIONAL OR PENAL INSTN.
HIGHWAY GARAGE OR MAINT. YARD
HIGHWAY DIV. OR DIST. OFFICE
WRIGHT STATION
MONUMENT-SMALL HISTORICAL SITE
LIGHTHOUSE
MOUNTAIN PEAK
REST AREA
TRIANGULATION STATION
COAST GUARD STATION
MILITARY AIRFIELD
COMMERCIAL OR MUNICIPAL FIELD
HANGAR ON FIELD
LANDING STRIP
MARKED AUXILIARY FIELD
TENNESSEE
ASHE COUNTY
AVERY COUNTY
WILKES COUNTY
CALDWELL COUNTY
PISGAH
NATIONAL
FOREST
BLUE RIDGE PARKWAY
WATAUGA CO.
CALDWELL CO.
BLOWING ROCK
INSET ①
SHULLS MILL
SUGAR GROVE
N
S
KEY TO COUNTY ROAD NUMBERS
NOTE: MAP INCLUDES ONLY STATE MAINTAINED ROADS OR IMPORTANT NON-SYSTEM ROADS.
MILEAGE NOT SHOWN ON FRONTAGE ROADS.
ROADS SHOWN AS OF AUG. 30, 1999
WATAUGA COUNTY
NORTH CAROLINA
PREPARED BY THE
NORTH CAROLINA DEPARTMENT OF TRANSPORTATION
DIVISION OF HIGHWAYS - GIS UNIT
IN COOPERATION WITH THE
U.S.DEPARTMENT OF TRANSPORTATION
FEDERAL HIGHWAY ADMINISTRATION
SCALE
SCALE FOR ENLARGEMENTS
10,000 FOOT GRID BASED ON NORTH CAROLINA PLANE COORDINATE SYSTEM
SHEET 1 OF 2
WATAUGA COUNTY
NORTH CAROLINA
189

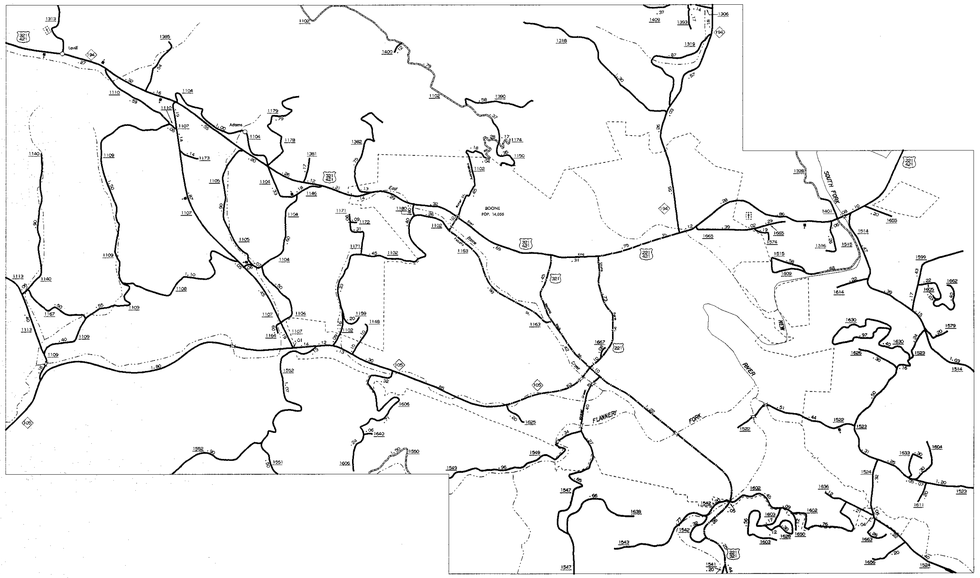

BOONE AND VICINITY

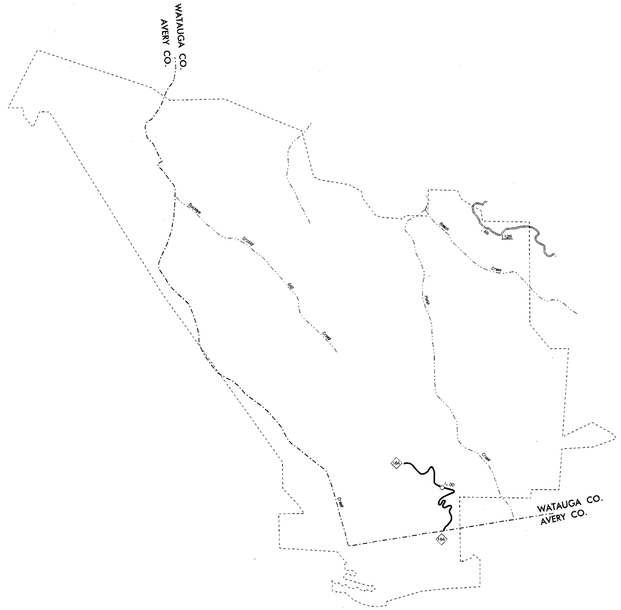

BEECH MOUNTAIN
FOR 947

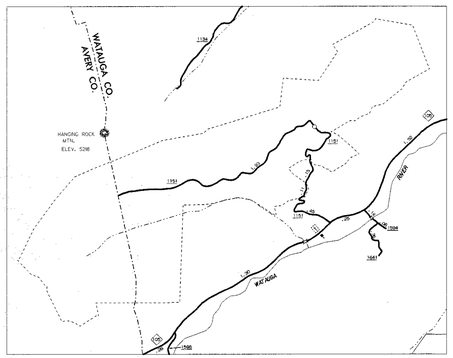

SEVEN DEVILS
FOR 1021



ENLARGED MUNICIPAL AND SUBURBAN AREAS

WATAUGA COUNTY

NORTH CAROLINA

PREPARED BY THE

NORTH CAROLINA DEPARTMENT OF TRANSPORTATION
DIVISION OF HIGHWAYS - GIS UNIT

IN COOPERATION WITH THE

U.S. DEPARTMENT OF TRANSPORTATION
FEDERAL HIGHWAY ADMINISTRATION

SCALE

1 0 1 MILES

PROJECTING PROJECTION

SHEET 2 OF 2

DIVISION 11 DISTRICT 2 WATAUGA COUNTY NORTH CAROLINA 189

COPIES OF THIS MAP ARE AVAILABLE TO THE PUBLIC AT A NOMINAL COST.
ADDRESS: MAPS, N.C. DEPARTMENT OF TRANSPORTATION
DIVISION OF HIGHWAYS
RALEIGH, NORTH CAROLINA, 27601

REVISED
12/31/96
BCH 5-2-97
ED 5-1-99
JDH 8-30-99

WATAUGA SUP. 1

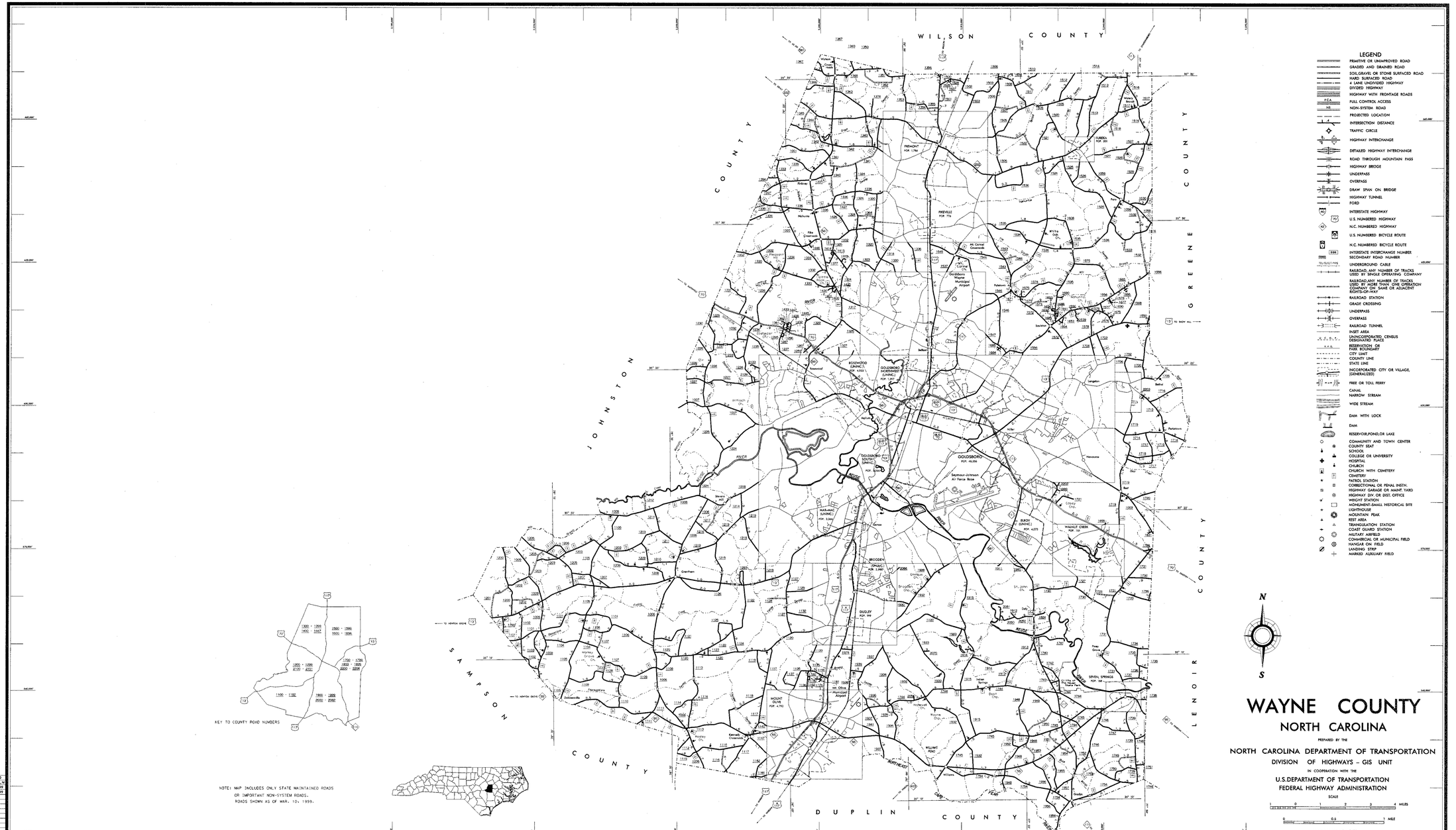
WILSON COUNTY
JOHNSTON COUNTY
GREENE COUNTY
LENOIR COUNTY
SAMPSON COUNTY
DUPLIN COUNTY
GOLDSBORO
KEY TO COUNTY ROAD NUMBERS
NOTE: MAP INCLUDES ONLY STATE MAINTAINED ROADS OR IMPORTANT NON-SYSTEM ROADS. ROADS SHOWN AS OF MAR. 10, 1999.
LEGEND
PRIMITIVE OR UNIMPROVED ROAD
GRADED AND DRAINED ROAD
SOIL,GRAVEL OR STONE SURFACED ROAD
HARD SURFACED ROAD
4 LANE UNDIVIDED HIGHWAY
DIVIDED HIGHWAY
HIGHWAY WITH FRONTAGE ROADS
FULL CONTROL ACCESS
NON-SYSTEM ROAD
PROJECTED LOCATION
INTERSECTION DISTANCE
TRAFFIC CIRCLE
HIGHWAY INTERCHANGE
DETAILED HIGHWAY INTERCHANGE
ROAD THROUGH MOUNTAIN PASS
HIGHWAY BRIDGE
UNDERPASS
OVERPASS
DRAW SPAN ON BRIDGE
HIGHWAY TUNNEL
FORD
INTERSTATE HIGHWAY
U.S. NUMBERED HIGHWAY
N.C. NUMBERED HIGHWAY
U.S. NUMBERED BICYCLE ROUTE
N.C. NUMBERED BICYCLE ROUTE
INTERSTATE INTERCHANGE NUMBER
SECONDARY ROAD NUMBER
UNDERGROUND CABLE
RAILROAD, ANY NUMBER OF TRACKS USED BY SINGLE OPERATING COMPANY
RAILROAD, ANY NUMBER OF TRACKS USED BY MORE THAN ONE OPERATION COMPANY ON SAME OR ADJACENT RIGHTS-OF-WAY
RAILROAD STATION
GRADE CROSSING
UNDERPASS
OVERPASS
RAILROAD TUNNEL
INSET AREA
UNINCORPORATED CENSUS DESIGNATED PLACE
RESERVATION OR PARK BOUNDARY
CITY LIMIT
COUNTY LINE
STATE LINE
INCORPORATED CITY OR VILLAGE, (GENERALIZED)
FREE OR TOLL FERRY
CANAL
NARROW STREAM
WIDE STREAM
DAM WITH LOCK
DAM
RESERVOIR,POND,OR LAKE
COMMUNITY AND TOWN CENTER
COUNTY SEAT
SCHOOL
COLLEGE OR UNIVERSITY
HOSPITAL
CHURCH
CHURCH WITH CEMETERY
CEMETERY
PATROL STATION
CORRECTIONAL OR PENAL INSTN.
HIGHWAY GARAGE OR MAINT. YARD
HIGHWAY DIV. OR DIST. OFFICE
WEIGHT STATION
MONUMENT-SMALL HISTORICAL SITE
LIGHTHOUSE
MOUNTAIN PEAK
REST AREA
TRIANGULATION STATION
COAST GUARD STATION
MILITARY AIRFIELD
COMMERCIAL OR MUNICIPAL FIELD
HANGAR ON FIELD
LANDING STRIP
MARKED AUXILIARY FIELD
N
S
WAYNE COUNTY
NORTH CAROLINA
PREPARED BY THE
NORTH CAROLINA DEPARTMENT OF TRANSPORTATION
DIVISION OF HIGHWAYS - GIS UNIT
IN COOPERATION WITH THE
U.S.DEPARTMENT OF TRANSPORTATION
FEDERAL HIGHWAY ADMINISTRATION
SCALE
SCALE FOR ENLARGEMENTS
SHEET 1 OF 3
WAYNE COUNTY
NORTH CAROLINA
191

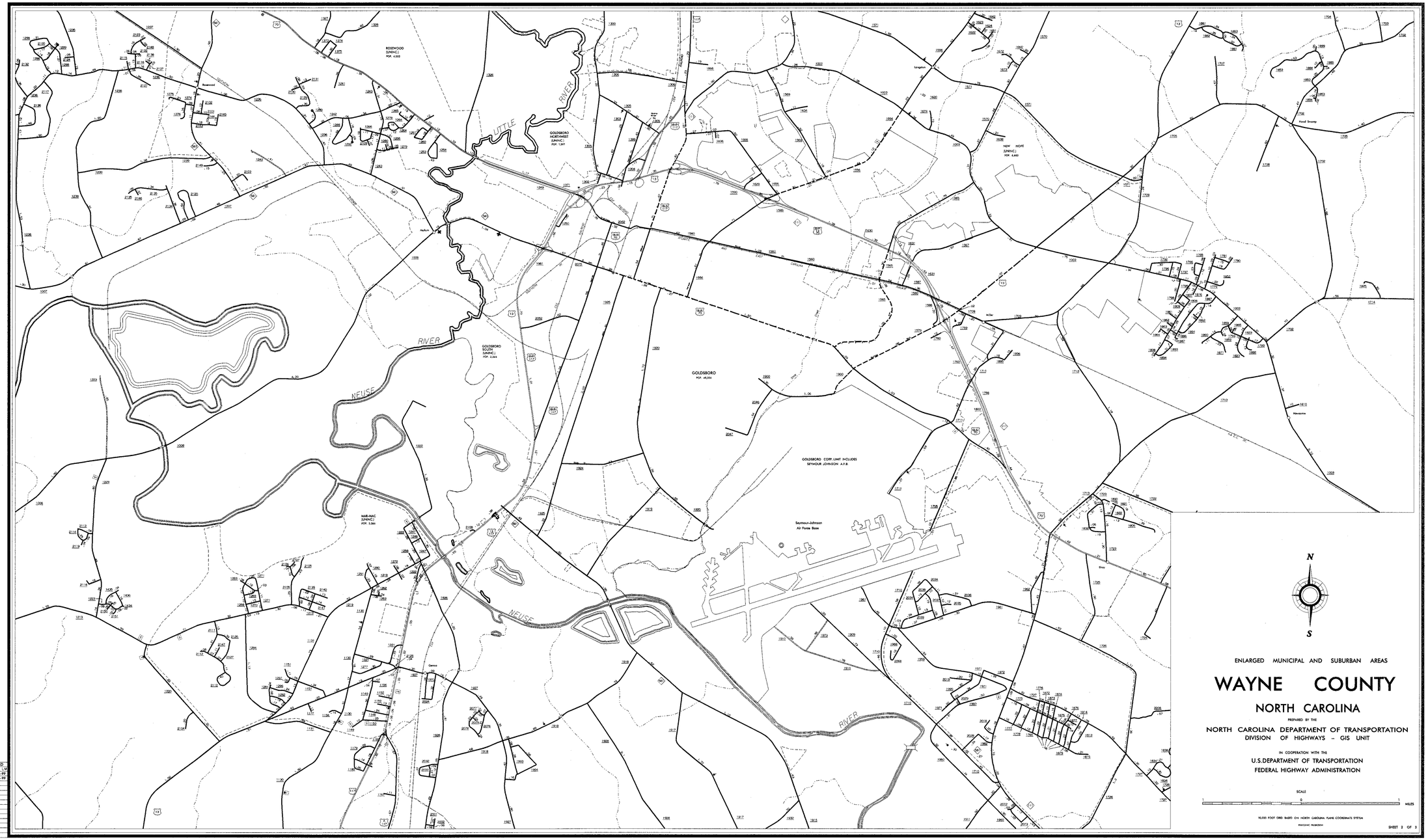

ENLARGED MUNICIPAL AND SUBURBAN AREAS

WAYNE COUNTY

NORTH CAROLINA

PREPARED BY THE

NORTH CAROLINA DEPARTMENT OF TRANSPORTATION
DIVISION OF HIGHWAYS - GIS UNIT

IN COOPERATION WITH THE

U.S. DEPARTMENT OF TRANSPORTATION
FEDERAL HIGHWAY ADMINISTRATION

SCALE

1 0 1 MILES

10,000 FOOT GRID BASED ON NORTH CAROLINA PLANE COORDINATE SYSTEM

PROJECTING PROJECTION

SHEET 2 OF 3

COPIES OF THIS MAP ARE AVAILABLE TO THE PUBLIC AT A NOMINAL COST.
ADDRESS: MAPS, N.C. DEPARTMENT OF TRANSPORTATION
DIVISION OF HIGHWAYS
RALEIGH, NORTH CAROLINA, 27611

REVISED
1-1-95 LM
RLN 1-15-99
JAJ 03-30-99

WAYNE

DIVISION 4 DIVISION WAYNE COUNTY NORTH CAROLINA 191

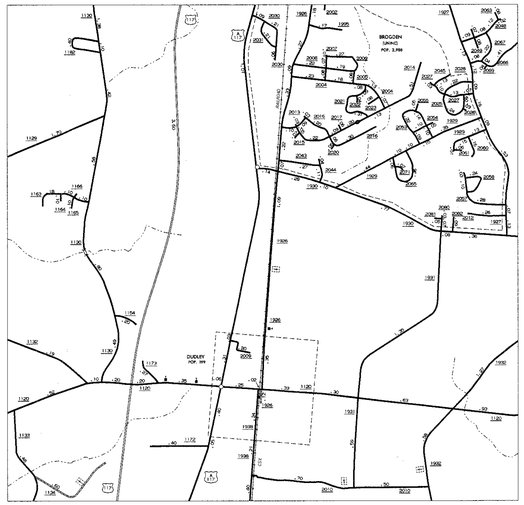

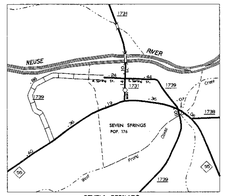

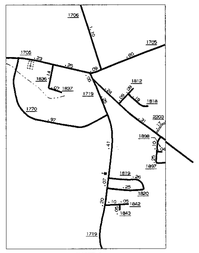

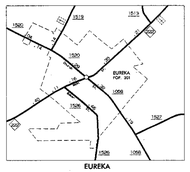

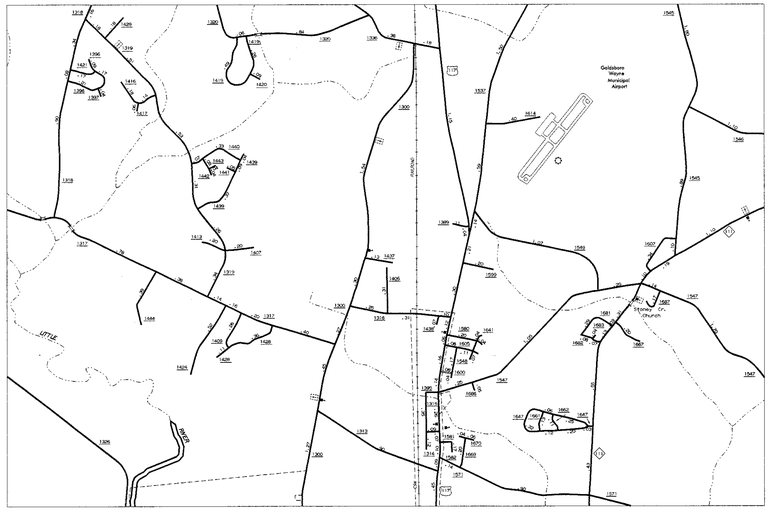

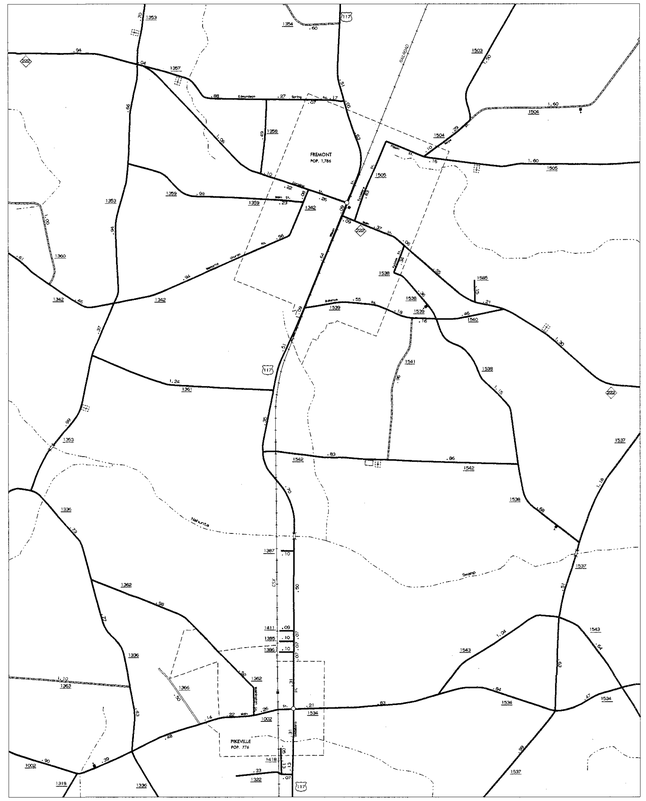

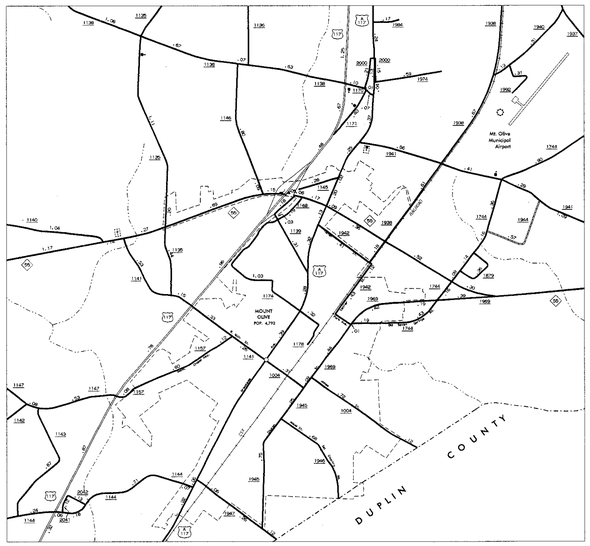

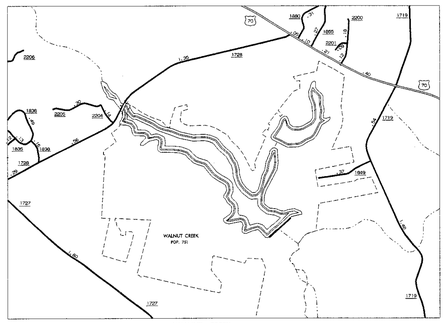

ENLARGED MUNICIPAL AND SUBURBAN AREAS

WAYNE COUNTY

NORTH CAROLINA

PREPARED BY THE

NORTH CAROLINA DEPARTMENT OF TRANSPORTATION
DIVISION OF HIGHWAYS - GIS UNIT

IN COOPERATION WITH THE

U.S.DEPARTMENT OF TRANSPORTATION
FEDERAL HIGHWAY ADMINISTRATION

N

S

SCALE

1 0 1 MILES

10,000 FOOT GRID BASED ON NORTH CAROLINA PLANE COORDINATE SYSTEM

POLYCONIC PROJECTION

SHEET 3 OF 3

COPIES OF THIS MAP ARE AVAILABLE TO THE PUBLIC AT A NOMINAL COST.
ADDRESS: MAPS, N.C. DEPARTMENT OF TRANSPORTATION
DIVISION OF HIGHWAYS
RALEIGH, NORTH CAROLINA 27611

REVISED
1-1-95 M
RJH 1-26-99
JAJ 05-10-99

WAYNE

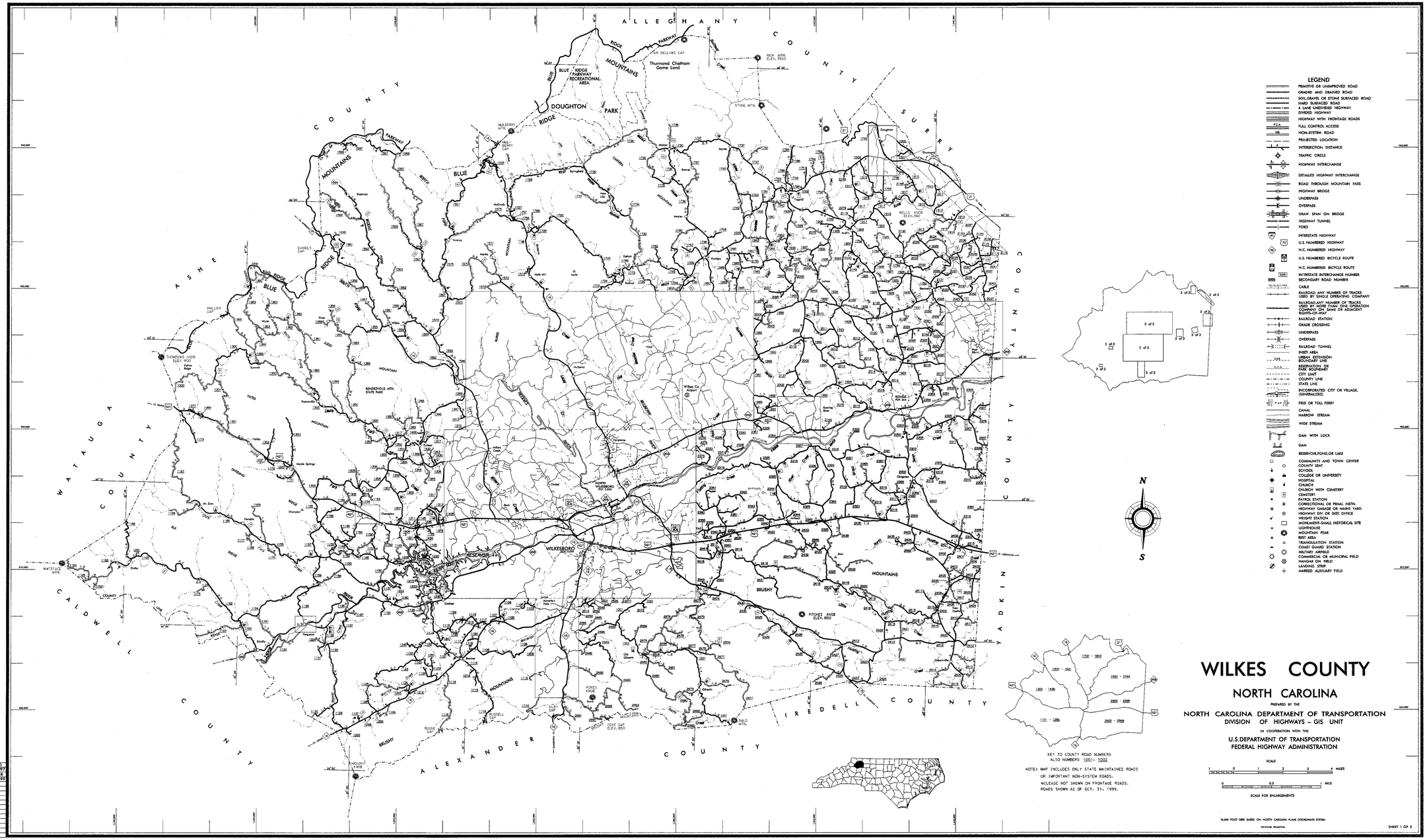
ALLEGHANY COUNTY
SURRY COUNTY
YADKIN COUNTY
IREDELL COUNTY
ALEXANDER COUNTY
CALDWELL COUNTY
WATAUGA COUNTY
ASHE COUNTY
BLUE RIDGE MOUNTAINS
BLUE RIDGE PARKWAY RECREATIONAL AREA
DOUGHTON PARK
Thurmond Chatham Game Land
WILKESBORO
RESERVOIR
BRUSHY MOUNTAINS
LEGEND
PRIMITIVE OR UNIMPROVED ROAD
GRADED AND DRAINED ROAD
SOIL,GRAVEL OR STONE SURFACED ROAD
HARD SURFACED ROAD
4 LANE UNDIVIDED HIGHWAY
DIVIDED HIGHWAY
HIGHWAY WITH FRONTAGE ROADS
FULL CONTROL ACCESS
NON-SYSTEM ROAD
PROJECTED LOCATION
INTERSECTION DISTANCE
TRAFFIC CIRCLE
HIGHWAY INTERCHANGE
DETAILED HIGHWAY INTERCHANGE
ROAD THROUGH MOUNTAIN PASS
HIGHWAY BRIDGE
UNDERPASS
OVERPASS
DRAW SPAN ON BRIDGE
HIGHWAY TUNNEL
FORD
INTERSTATE HIGHWAY
U.S. NUMBERED HIGHWAY
N.C. NUMBERED HIGHWAY
U.S. NUMBERED BICYCLE ROUTE
N.C. NUMBERED BICYCLE ROUTE
INTERSTATE INTERCHANGE NUMBER
SECONDARY ROAD NUMBER
CABLE
RAILROAD, ANY NUMBER OF TRACKS USED BY SINGLE OPERATING COMPANY
RAILROAD,ANY NUMBER OF TRACKS USED BY MORE THAN ONE OPERATION COMPANY ON SAME OR ADJACENT RIGHTS-OF-WAY
RAILROAD STATION
GRADE CROSSING
UNDERPASS
OVERPASS
RAILROAD TUNNEL
INSET AREA
URBAN EXTENSION BOUNDARY LINE
RESERVATION OR PARK BOUNDARY
CITY LIMIT
COUNTY LINE
STATE LINE
INCORPORATED CITY OR VILLAGE, (GENERALIZED)
FREE OR TOLL FERRY
CANAL
NARROW STREAM
WIDE STREAM
DAM WITH LOCK
DAM
RESERVOIR,POND,OR LAKE
COMMUNITY AND TOWN CENTER
COUNTY SEAT
SCHOOL
COLLEGE OR UNIVERSITY
HOSPITAL
CHURCH
CHURCH WITH CEMETERY
CEMETERY
PATROL STATION
CORRECTIONAL OR PENAL INSTN.
HIGHWAY GARAGE OR MAINT. YARD
HIGHWAY DIV. OR DIST. OFFICE
WEIGHT STATION
MONUMENT-SMALL HISTORICAL SITE
LIGHTHOUSE
MOUNTAIN PEAK
REST AREA
TRIANGULATION STATION
COAST GUARD STATION
MILITARY AIRFIELD
COMMERCIAL OR MUNICIPAL FIELD
HANGAR ON FIELD
LANDING STRIP
MARKED AUXILIARY FIELD
N
S
KEY TO COUNTY ROAD NUMBERS
ALSO NUMBERS 1001 - 1002
NOTE: MAP INCLUDES ONLY STATE MAINTAINED ROADS OR IMPORTANT NON-SYSTEM ROADS.
MILEAGE NOT SHOWN ON FRONTAGE ROADS.
ROADS SHOWN AS OF OCT. 31, 1999.
WILKES COUNTY
NORTH CAROLINA
PREPARED BY THE
NORTH CAROLINA DEPARTMENT OF TRANSPORTATION
DIVISION OF HIGHWAYS - GIS UNIT
IN COOPERATION WITH THE
U.S.DEPARTMENT OF TRANSPORTATION
FEDERAL HIGHWAY ADMINISTRATION
SCALE
1 0 1 2 3 4 MILES
0 0.5 1 MILE
SCALE FOR ENLARGEMENTS
10,000 FOOT GRID BASED ON NORTH CAROLINA PLANE COORDINATE SYSTEM
VERTICAL PROJECTION
SHEET 1 OF 3
WILKES COUNTY
NORTH CAROLINA
193

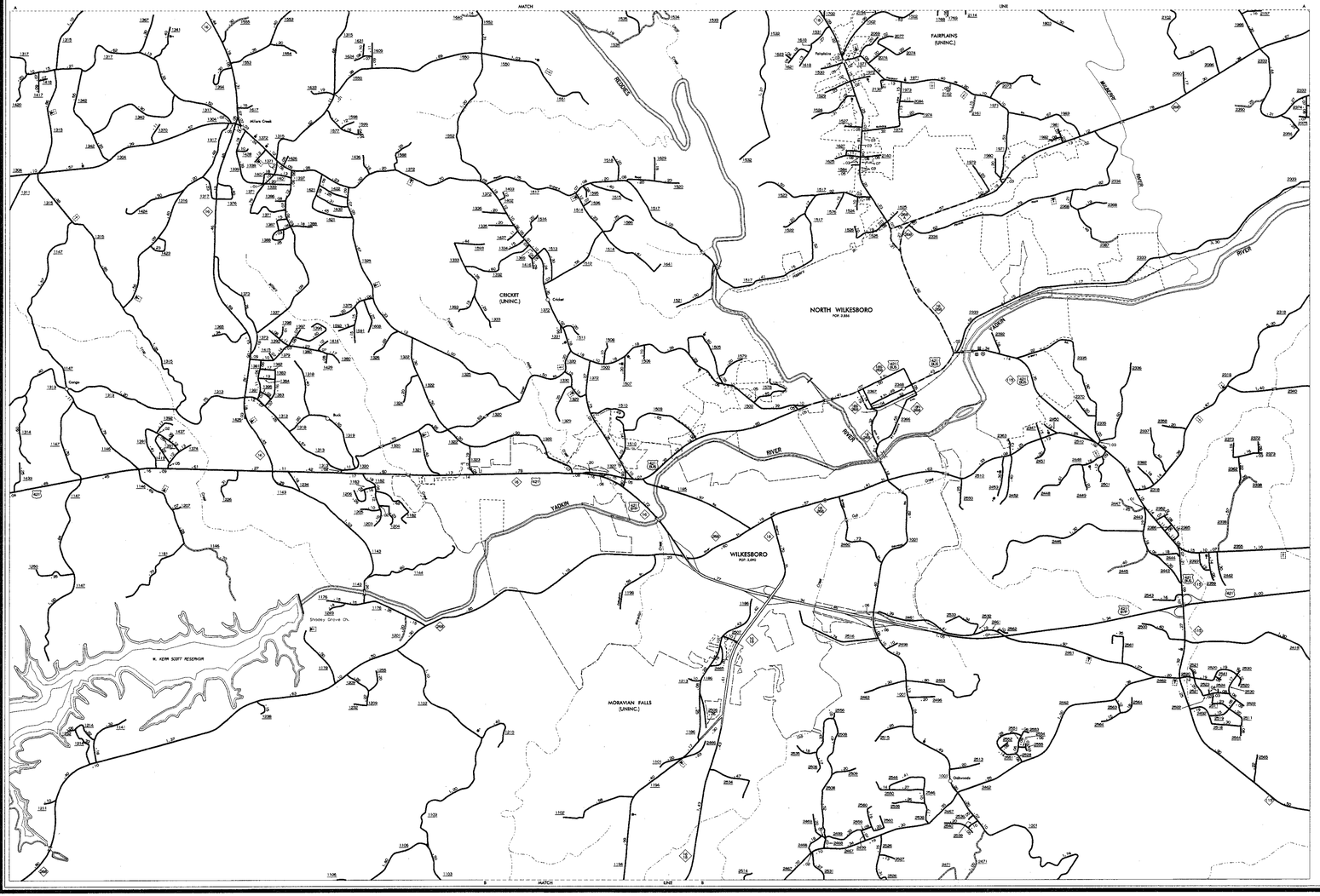



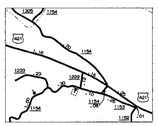

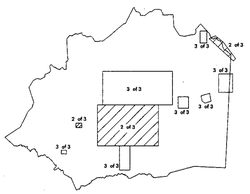



ENLARGED MUNICIPAL AND SUBURBAN AREAS

WILKES COUNTY

NORTH CAROLINA

PREPARED BY THE

NORTH CAROLINA DEPARTMENT OF TRANSPORTATION
DIVISION OF HIGHWAYS - GIS UNIT

IN COOPERATION WITH THE

U.S. DEPARTMENT OF TRANSPORTATION
FEDERAL HIGHWAY ADMINISTRATION

SCALE

1 0 1 MILES

PERSONNEL PROJECTION

SHEET 2 OF 3

COPIES OF THIS MAP ARE AVAILABLE TO THE PUBLIC AT A NOMINAL COST.
ADDRESS: MAPS, N.C. DEPARTMENT OF TRANSPORTATION
DIVISION OF HIGHWAYS
RALEIGH, NORTH CAROLINA, 27611

REVISED
BCH4/25/97
1-1-99 ER
JH10-31-99

SUP. 1

WILKES

DIVISION 10 DISTRICT 9 WILKES COUNTY NORTH CAROLINA 193

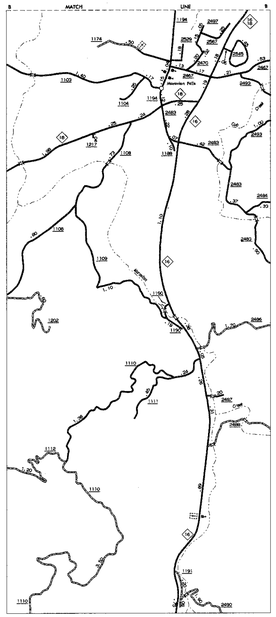

MORAVIAN FALLS

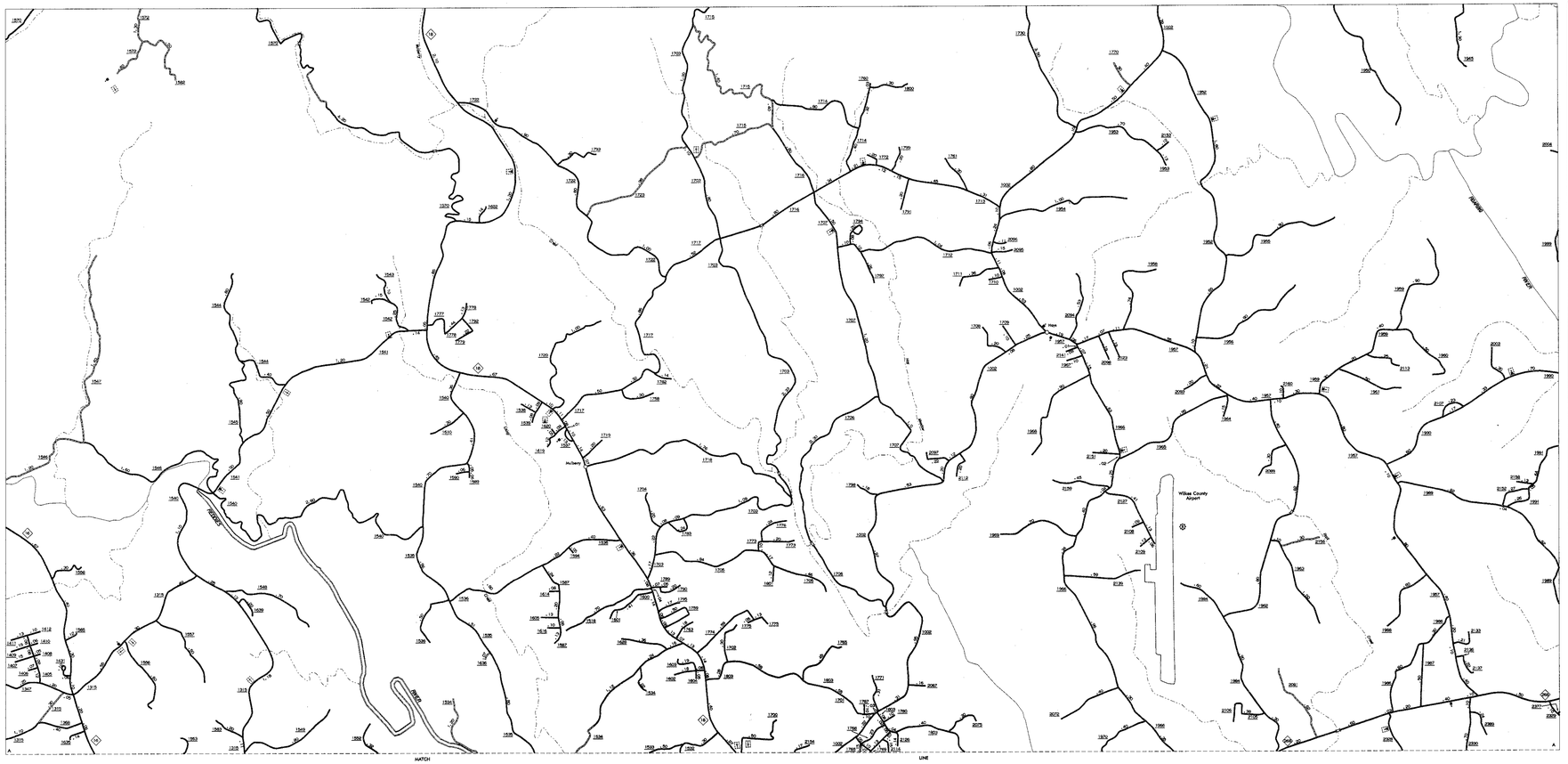

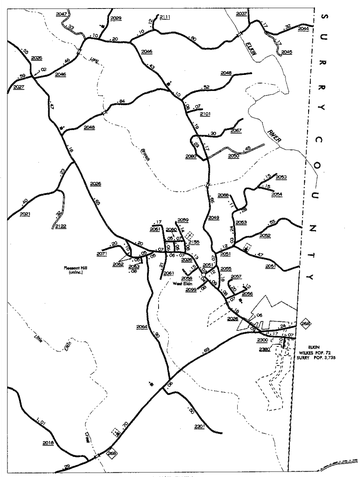

WEST ELKIN

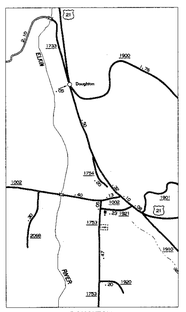

DOUGHTON

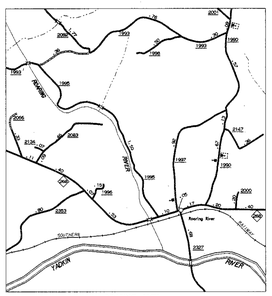

ROARING RIVER

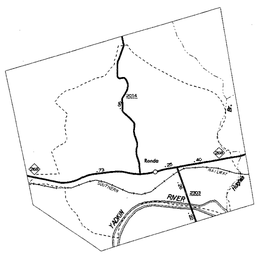

RONDA



FERGUSON

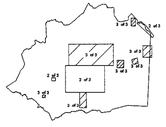



ENLARGED MUNICIPAL AND SUBURBAN AREAS

WILKES COUNTY

NORTH CAROLINA

PREPARED BY THE

NORTH CAROLINA DEPARTMENT OF TRANSPORTATION
DIVISION OF HIGHWAYS - GIS UNIT

IN COOPERATION WITH THE

U.S.DEPARTMENT OF TRANSPORTATION
FEDERAL HIGHWAY ADMINISTRATION

SCALE

1 0 1 MILES

PROJECTION PROJECTION

SHEET 3 OF 3

REVISED
RCH425-97
1-1-99 ER
JN10-31-99

WILKES SUP. 2

COPIES OF THIS MAP ARE AVAILABLE TO THE PUBLIC AT A NOMINAL COST.
ADDRESS: MAPS, N.C. DEPARTMENT OF TRANSPORTATION
DIVISION OF HIGHWAYS
RALEIGH, NORTH CAROLINA, 27611

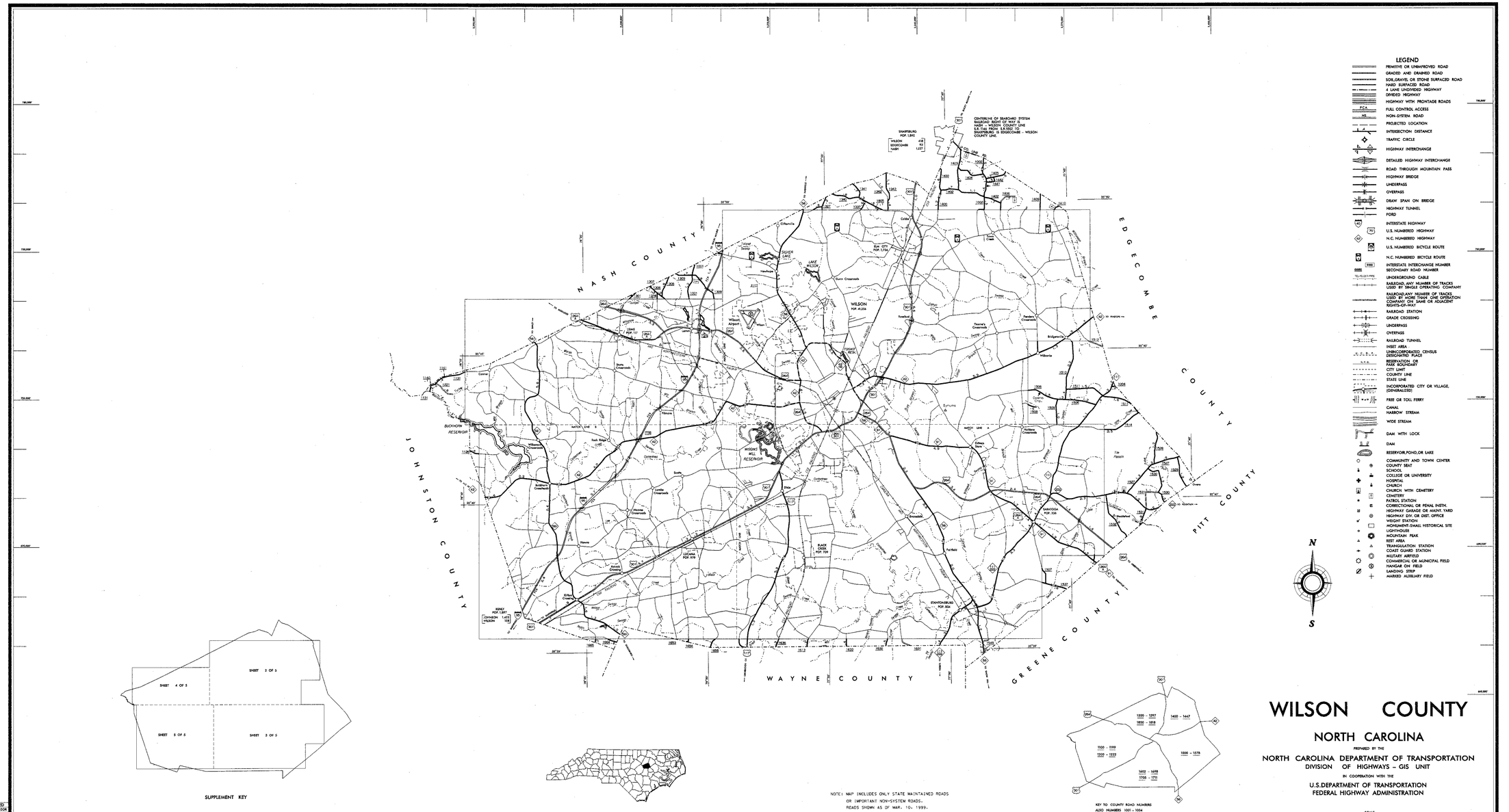

WILSON COUNTY

NORTH CAROLINA

PREPARED BY THE

NORTH CAROLINA DEPARTMENT OF TRANSPORTATION
DIVISION OF HIGHWAYS - GIS UNIT

IN COOPERATION WITH THE

U.S. DEPARTMENT OF TRANSPORTATION
FEDERAL HIGHWAY ADMINISTRATION

LEGEND

- PRIMITIVE OR UNIMPROVED ROAD
- GRADED AND DRAINED ROAD
- SOIL, GRAVEL OR STONE SURFACED ROAD
- HARD SURFACED ROAD
- 4 LANE UNDIVIDED HIGHWAY
- DIVIDED HIGHWAY
- HIGHWAY WITH FRONTAGE ROADS
- FCA — FULL CONTROL ACCESS
- NS — NON-SYSTEM ROAD
- PROJECTED LOCATION
- INTERSECTION DISTANCE
- TRAFFIC CIRCLE
- HIGHWAY INTERCHANGE
- DETAILED HIGHWAY INTERCHANGE
- ROAD THROUGH MOUNTAIN PASS
- HIGHWAY BRIDGE
- UNDERPASS
- OVERPASS
- DRAW SPAN ON BRIDGE
- HIGHWAY TUNNEL
- FORD
- INTERSTATE HIGHWAY
- U.S. NUMBERED HIGHWAY
- N.C. NUMBERED HIGHWAY
- U.S. NUMBERED BICYCLE ROUTE
- N.C. NUMBERED BICYCLE ROUTE
- INTERSTATE INTERCHANGE NUMBER / SECONDARY ROAD NUMBER
- UNDERGROUND CABLE
- RAILROAD, ANY NUMBER OF TRACKS USED BY SINGLE OPERATING COMPANY
- RAILROAD, ANY NUMBER OF TRACKS USED BY MORE THAN ONE OPERATION COMPANY ON SAME OR ADJACENT RIGHTS-OF-WAY
- RAILROAD STATION
- GRADE CROSSING
- UNDERPASS
- OVERPASS
- RAILROAD TUNNEL
- INSET AREA
- UNINCORPORATED CENSUS DESIGNATED PLACE
- RESERVATION OR PARK BOUNDARY
- CITY LIMIT
- COUNTY LINE
- STATE LINE
- INCORPORATED CITY OR VILLAGE, (GENERALIZED)
- FREE OR TOLL FERRY
- CANAL
- NARROW STREAM
- WIDE STREAM
- DAM WITH LOCK
- DAM
- RESERVOIR, POND, OR LAKE
- COMMUNITY AND TOWN CENTER
- COUNTY SEAT
- SCHOOL
- COLLEGE OR UNIVERSITY
- HOSPITAL
- CHURCH
- CHURCH WITH CEMETERY
- CEMETERY
- PATROL STATION
- CORRECTIONAL OR PENAL INSTN.
- HIGHWAY GARAGE OR MAINT. YARD
- HIGHWAY DIV. OR DIST. OFFICE
- WEIGHT STATION
- MONUMENT-SMALL HISTORICAL SITE
- LIGHTHOUSE
- MOUNTAIN PEAK
- REST AREA
- TRIANGULATION STATION
- COAST GUARD STATION
- MILITARY AIRFIELD
- COMMERCIAL OR MUNICIPAL FIELD
- HANGAR ON FIELD
- LANDING STRIP
- MARKED AUXILIARY FIELD

N

S

SUPPLEMENT KEY

KEY TO COUNTY ROAD NUMBERS
ALSO NUMBERS 1001 - 1054

NOTE: MAP INCLUDES ONLY STATE MAINTAINED ROADS OR IMPORTANT NON-SYSTEM ROADS.
ROADS SHOWN AS OF MAR. 10, 1999.

SCALE

1 0 1 2 3 4 MILES

0 0.5 1 MILE

SCALE FOR ENLARGEMENTS

10,000 FOOT GRID BASED ON NORTH CAROLINA PLANE COORDINATE SYSTEM
POLYCONIC PROJECTION

SHEET 1 OF 5

COPIES OF THIS MAP ARE AVAILABLE
TO THE PUBLIC AT A NOMINAL COST
ADDRESS: MAPS, N.C. DEPARTMENT OF TRANSPORTATION
DIVISION OF HIGHWAYS
RALEIGH, NORTH CAROLINA, 27611

REVISED
12-12-94 JDR
3-3-98 JDT
JM 02-01-00

WILSON

DIVISION 4 DISTRICT 3 WILSON COUNTY NORTH CAROLINA


SILVER LAKE
LAKE WILSON
WILSON AIRPORT
WILSON POP. 41,256
N
S
ENLARGED MUNICIPAL AND SUBURBAN AREAS
WILSON COUNTY
NORTH CAROLINA
PREPARED BY THE
NORTH CAROLINA DEPARTMENT OF TRANSPORTATION
DIVISION OF HIGHWAYS - GIS UNIT
IN COOPERATION WITH THE
U.S.DEPARTMENT OF TRANSPORTATION
FEDERAL HIGHWAY ADMINISTRATION
SCALE
MILES
10,000 FOOT GRID BASED ON NORTH CAROLINA PLANE COORDINATE SYSTEM
SHEET 2 OF 5
WILSON COUNTY
NORTH CAROLINA
195


WIGGINS MILL RESERVOIR
WILSON
BLACK CREEK
POP. 709
STANTONSBURG
POP. 804
SARATOGA
POP. 336
Elevation
Fieldcrest
Evansdale
Oak Grove Ch.
Victory Crossroads
Good News Ch.
Dixon Store
Rock Corner Live Ch.
Virgie Price Ch.
Hominy Swamp
Contentnea Creek
Toisnot Swamp
Buckhorn Swamp
Cross Creek
Bloomery Swamp
Hominy Swamp
Turkey Swamp
Bloomery Swamp
Cross Creek
Toisnot Swamp
Contentnea Creek
Buckhorn



N

S

ENLARGED MUNICIPAL AND SUBURBAN AREAS

WILSON COUNTY

NORTH CAROLINA

PREPARED BY THE

NORTH CAROLINA DEPARTMENT OF TRANSPORTATION
DIVISION OF HIGHWAYS – GIS UNIT

IN COOPERATION WITH THE

U.S.DEPARTMENT OF TRANSPORTATION
FEDERAL HIGHWAY ADMINISTRATION

SCALE

1 0 1 MILES

10,000 FOOT GRID BASED ON NORTH CAROLINA PLANE COORDINATE SYSTEM

PROJECTION PROJECTION

SHEET 4 OF 5

DIVISION 4 DISTRICT 2 WILSON COUNTY NORTH CAROLINA

195

WILSON

COPIES OF THIS MAP ARE AVAILABLE TO THE PUBLIC AT A NOMINAL COST.
ADDRESS: MAPS, N.C. DEPARTMENT OF TRANSPORTATION
DIVISION OF HIGHWAYS
RALEIGH, NORTH CAROLINA, 27611

REVISED
12-17-95 DDR
2-2-98 JDT
JAJ 02-01-00


BUCKHORN
RESERVOIR
JOHNSTON
COUNTY
Wilkerson Crossroads
Bethlehem Crossroads
Springfield School
Stevens Crossroads
Lassiter Crossroads
Rock Ridge
Spring Hill Ch.
Flowers
St. Mary's Ch.
Kirby Crossing
Kirby Crossing
South
Bethlehem Ch.
Bethlehem Ch.
Mt. Zion Ch.
Mt. Zion Ch.
Buck Creek
Buck Creek
Swift Creek
Swift Creek
Middle Creek
Middle Creek
Beaverdam Creek
Beaverdam Creek
Pecan Creek
Pecan Creek
Mill Creek
Mill Creek
Branch
Branch
Swamp
Swamp
Pond
Pond
Pond

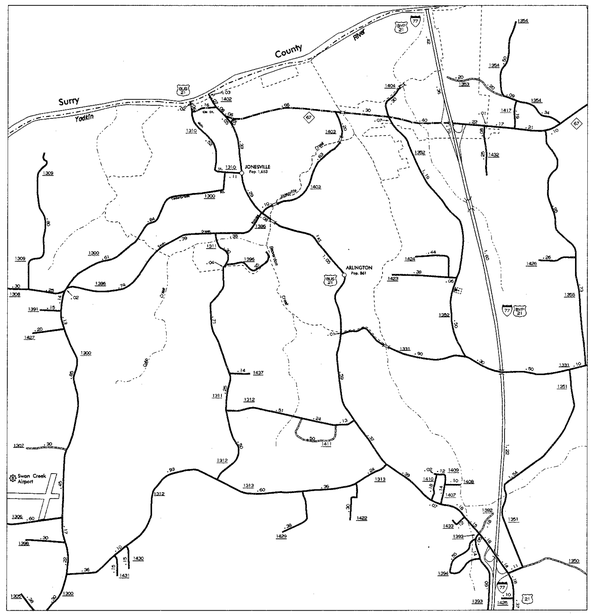

JONESVILLE AND ARLINGTON

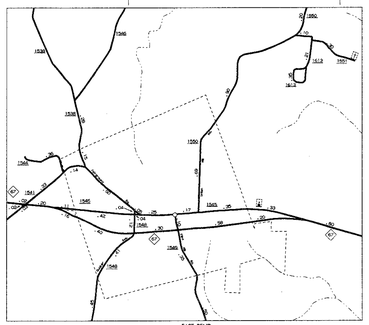

EAST BEND
POP. 677

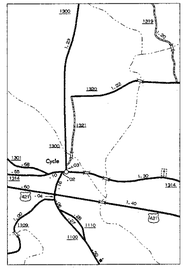

CYCLE

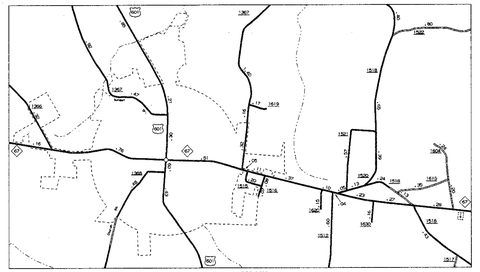

BOONVILLE POP. 1,210

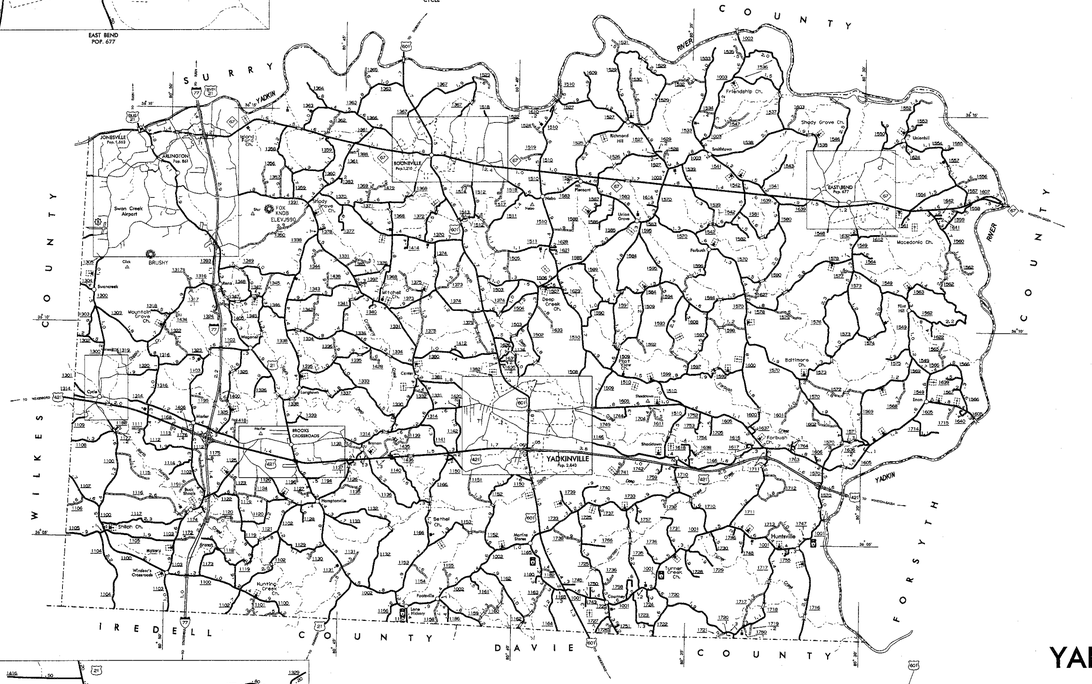

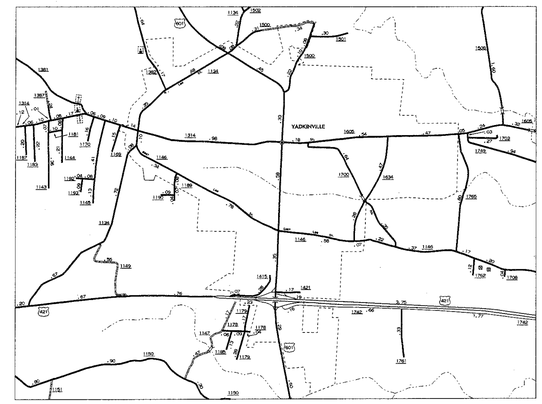

POP. 2,840

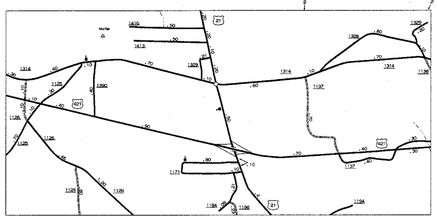



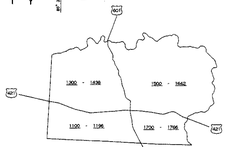

KEY TO COUNTY ROAD NUMBERS
ALSO NUMBERS 1001, 1002, 1003

NOTE: MAP INCLUDES ONLY STATE MAINTAINED ROADS OR IMPORTANT NON-SYSTEM ROADS. MILEAGE NOT SHOWN ON FRONTAGE ROADS. ROADS SHOWN AS OF SEPT 1, 1999.

LEGEND

- PRIMITIVE OR UNIMPROVED ROAD
- GRADED AND DRAINED ROAD
- SOIL,GRAVEL OR STONE SURFACED ROAD
- HARD SURFACED ROAD
- 4 LANE UNDIVIDED HIGHWAY
- DIVIDED HIGHWAY
- HIGHWAY WITH FRONTAGE ROADS
- FCA FULL CONTROL ACCESS
- NS NON-SYSTEM ROAD
- PROJECTED LOCATION
- INTERSECTION DISTANCE
- TRAFFIC CIRCLE
- HIGHWAY INTERCHANGE
- DITAILED HIGHWAY INTERCHANGE
- ROAD THROUGH MOUNTAIN PASS
- HIGHWAY BRIDGE
- UNDERPASS
- OVERPASS
- DRAW SPAN ON BRIDGE
- HIGHWAY TUNNEL
- FORD
- INTERSTATE HIGHWAY
- U.S. NUMBERED HIGHWAY
- N.C. NUMBERED HIGHWAY
- U.S. NUMBERED BICYCLE ROUTE
- N.C. NUMBERED BICYCLE ROUTE
- INTERSTATE INTERCHANGE NUMBER
- SECONDARY ROAD NUMBER
- CABLE
- RAILROAD, ANY NUMBER OF TRACKS USED BY SINGLE OPERATING COMPANY
- RAILROAD, ANY NUMBER OF TRACKS USED BY MORE THAN ONE OPERATION COMPANY ON SAME OR ADJACENT RIGHTS-OF-WAY
- RAILROAD STATION
- GRADE CROSSING
- UNDERPASS
- OVERPASS
- RAILROAD TUNNEL
- INSET AREA
- URBAN EXTENSION BOUNDARY LINE
- R.A.B. RESERVATION OR PARK BOUNDARY
- CITY LIMIT
- COUNTY LINE
- STATE LINE
- INCORPORATED CITY OR VILLAGE, (GENERALIZED)
- FREE OR TOLL FERRY
- CANAL
- NARROW STREAM
- WIDE STREAM
- DAM WITH LOCK
- DAM
- RESERVOIR,POND,OR LAKE
- COMMUNITY AND TOWN CENTER
- COUNTY SEAT
- SCHOOL
- COLLEGE OR UNIVERSITY
- HOSPITAL
- CHURCH
- CHURCH WITH CEMETERY
- CEMETERY
- PATROL STATION
- CORRECTIONAL OR PENAL INSTN.
- HIGHWAY GARAGE OR MAINT. YARD
- HIGHWAY DIV. OR DIST. OFFICE
- WEIGHT STATION
- MONUMENT-SMALL HISTORICAL SITE
- LIGHTHOUSE
- MOUNTAIN PEAK
- REST AREA
- TRIANGULATION STATION
- COAST GUARD STATION
- MILITARY AIRFIELD
- COMMERCIAL OR MUNICIPAL FIELD
- HANGAR ON FIELD
- LANDING STRIP
- MARKED AUXILIARY FIELD

N

S

YADKIN COUNTY

NORTH CAROLINA

PREPARED BY THE

NORTH CAROLINA DEPARTMENT OF TRANSPORTATION
DIVISION OF HIGHWAYS - GIS UNIT

IN COOPERATION WITH THE

U.S. DEPARTMENT OF TRANSPORTATION
FEDERAL HIGHWAY ADMINISTRATION

SCALE

1 0 1 2 3 4 MILES

0 0.5 1 MILE

SCALE FOR ENLARGEMENTS

10,000 FOOT GRID BASED ON NORTH CAROLINA PLANE COORDINATE SYSTEM

PRINTING RESOLUTION

SHEET 1 OF 1

COPIES OF THIS MAP ARE AVAILABLE
TO THE PUBLIC AT A NOMINAL COST
FROM THE GIS UNIT, DIVISION OF HIGHWAYS
DIVISION OF HIGHWAYS, DEPARTMENT OF TRANSPORTATION
1590 MAIL SERVICE CENTER
RALEIGH, NORTH CAROLINA 27699

REVISED
6/93
5/6/97 JS
6/9/97 JS
EE 5/99
JDH 9/1/99

YADKIN

DIVISION 11 DISTRICT 1 YADKIN COUNTY NORTH CAROLINA 005

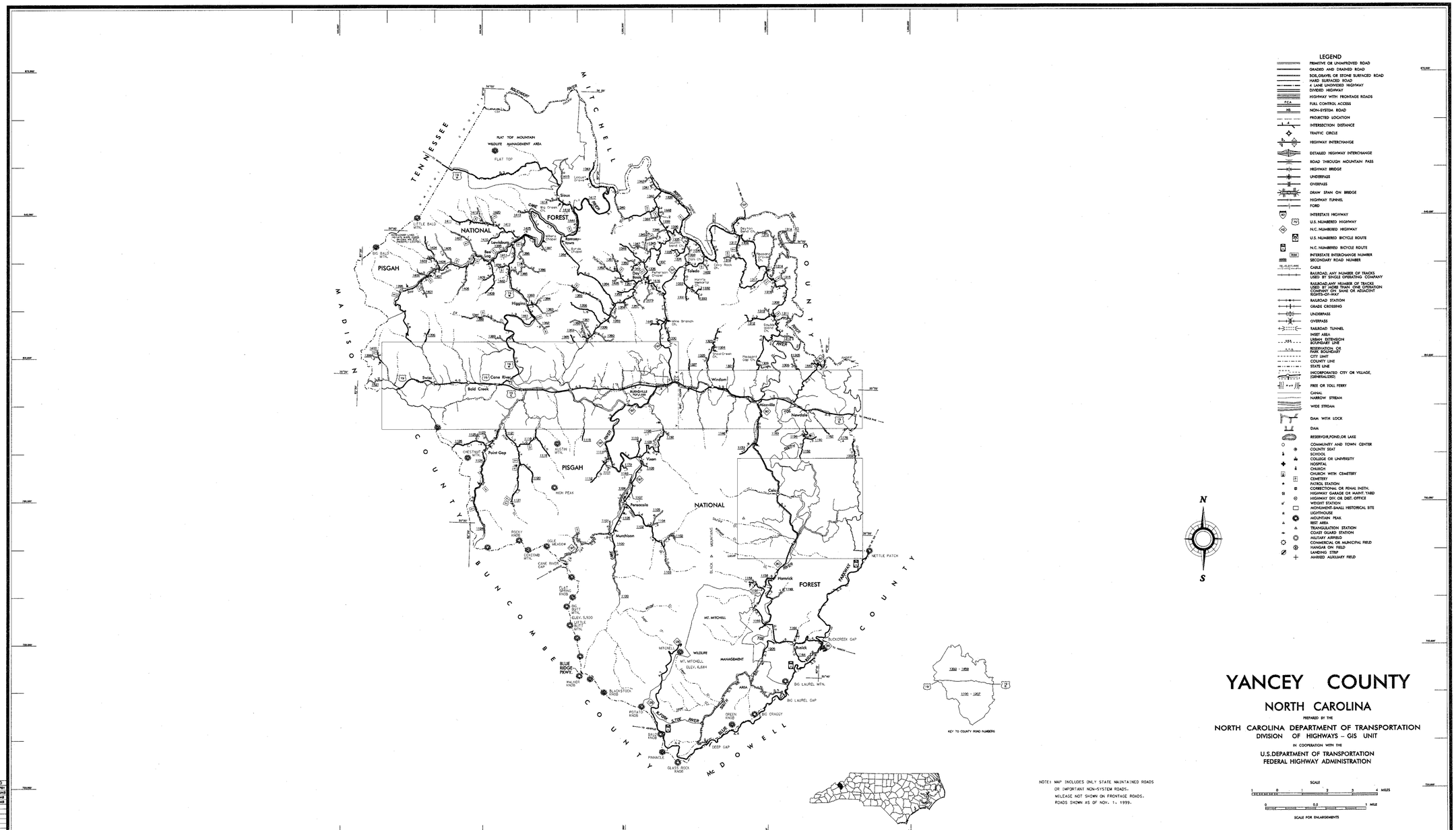

LEGEND

- PRIMITIVE OR UNIMPROVED ROAD
- GRADED AND DRAINED ROAD
- SOIL,GRAVEL OR STONE SURFACED ROAD
- HARD SURFACED ROAD
- 4 LANE UNDIVIDED HIGHWAY
- DIVIDED HIGHWAY
- HIGHWAY WITH FRONTAGE ROADS
- F.C.A. FULL CONTROL ACCESS
- N.S. NON-SYSTEM ROAD
- PROJECTED LOCATION
- INTERSECTION DISTANCE
- TRAFFIC CIRCLE
- HIGHWAY INTERCHANGE
- DETAILED HIGHWAY INTERCHANGE
- ROAD THROUGH MOUNTAIN PASS
- HIGHWAY BRIDGE
- UNDERPASS
- OVERPASS
- DRAW SPAN ON BRIDGE
- HIGHWAY TUNNEL
- FORD
- 85 INTERSTATE HIGHWAY
- 70 U.S. NUMBERED HIGHWAY
- 15 N.C. NUMBERED HIGHWAY
- U.S. NUMBERED BICYCLE ROUTE
- N.C. NUMBERED BICYCLE ROUTE
- 5302 INTERSTATE INTERCHANGE NUMBER
- 0000 SECONDARY ROAD NUMBER
- CABLE
- RAILROAD, ANY NUMBER OF TRACKS USED BY SINGLE OPERATING COMPANY
- RAILROAD,ANY NUMBER OF TRACKS USED BY MORE THAN ONE OPERATION COMPANY ON SAME OR ADJACENT RIGHTS-OF-WAY
- RAILROAD STATION
- GRADE CROSSING
- UNDERPASS
- OVERPASS
- RAILROAD TUNNEL
- INSET AREA
- URBAN EXTENSION BOUNDARY LINE
- RESERVATION, OR PARK BOUNDARY
- CITY LIMIT
- COUNTY LINE
- STATE LINE
- INCORPORATED CITY OR VILLAGE, (GENERALIZED)
- FREE OR TOLL FERRY
- CANAL
- NARROW STREAM
- WIDE STREAM
- DAM WITH LOCK
- DAM
- RESERVOIR,POND,OR LAKE
- COMMUNITY AND TOWN CENTER
- COUNTY SEAT
- SCHOOL
- COLLEGE OR UNIVERSITY
- HOSPITAL
- CHURCH
- CHURCH WITH CEMETERY
- CEMETERY
- PATROL STATION
- CORRECTIONAL OR PENAL INSTN.
- HIGHWAY GARAGE OR MAINT. YARD
- HIGHWAY DIV. OR DIST. OFFICE
- WEIGHT STATION
- MONUMENT-SMALL HISTORICAL SITE
- LIGHTHOUSE
- MOUNTAIN PEAK
- REST AREA
- TRIANGULATION STATION
- COAST GUARD STATION
- MILITARY AIRFIELD
- COMMERCIAL OR MUNICIPAL FIELD
- HANGAR ON FIELD
- LANDING STRIP
- MARKED AUXILIARY FIELD

N

S

NOTES MAP INCLUDES ONLY STATE MAINTAINED ROADS OR IMPORTANT NON-SYSTEM ROADS. MILEAGE NOT SHOWN ON FRONTAGE ROADS. ROADS SHOWN AS OF NOV. 1, 1999.

YANCEY COUNTY

NORTH CAROLINA

PREPARED BY THE

NORTH CAROLINA DEPARTMENT OF TRANSPORTATION
DIVISION OF HIGHWAYS – GIS UNIT

IN COOPERATION WITH THE

U.S.DEPARTMENT OF TRANSPORTATION
FEDERAL HIGHWAY ADMINISTRATION

SCALE

1 0 1 2 3 4 MILES

0 0.5 1 MILE

SCALE FOR ENLARGEMENTS

10,000 FOOT GRID BASED ON NORTH CAROLINA PLANE COORDINATE SYSTEM

PHOTOGRAPHY REVISED 1998

SHEET 1 OF 3

COPIES OF THIS MAP ARE AVAILABLE TO THE PUBLIC AT A NOMINAL COST.
ADDRESS: MAPS, N.C. DEPARTMENT OF TRANSPORTATION
PO BOX 25201
RALEIGH, NORTH CAROLINA, 27611

REVISED
12-23-93 PBJ
12-22-97 JMB
3-1-99 JMB
10-1-99 JMB

"YANCEY"

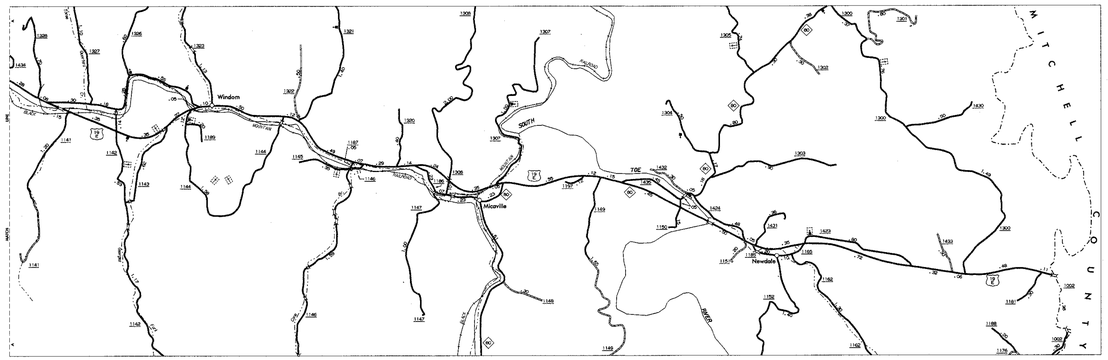



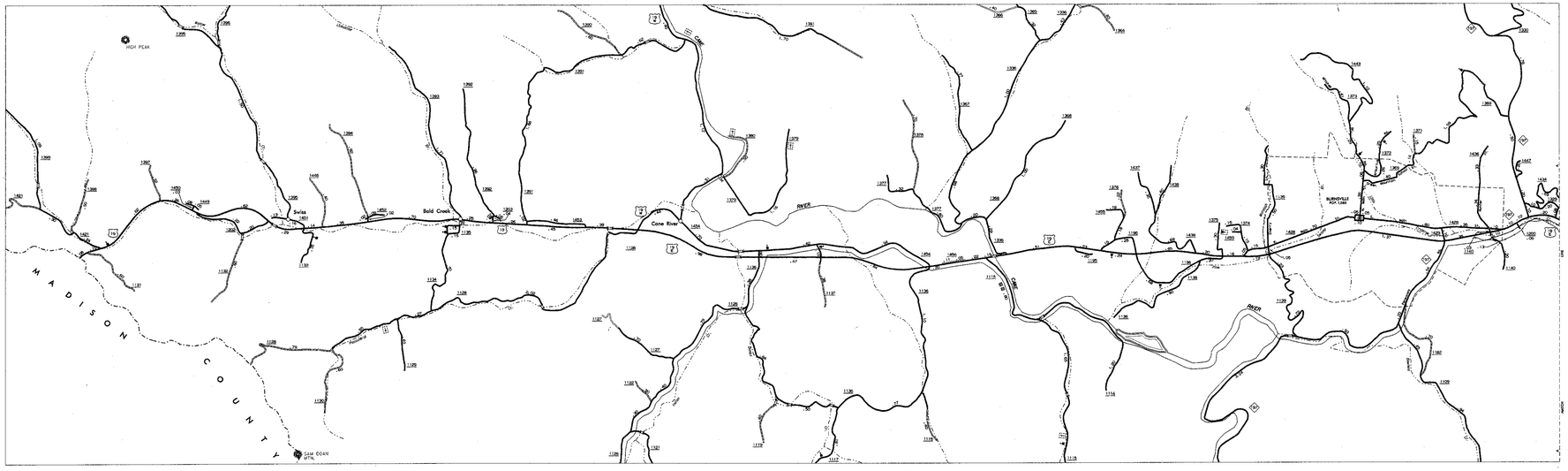

N

S

ENLARGED MUNICIPAL AND SUBURBAN AREAS

YANCEY COUNTY

NORTH CAROLINA

PREPARED BY THE

NORTH CAROLINA DEPARTMENT OF TRANSPORTATION
DIVISION OF HIGHWAYS - GIS UNIT

IN COOPERATION WITH THE

U.S.DEPARTMENT OF TRANSPORTATION
FEDERAL HIGHWAY ADMINISTRATION

SCALE

1 0 1 MILES

POLYCONIC PROJECTION

SHEET 2 OF 2

DIVISION 13 SHEET 2 YANCEY COUNTY NORTH CAROLINA 199

COPIES OF THIS MAP ARE AVAILABLE TO THE PUBLIC AT A NOMINAL COST.
ADDRESS: MAPS, N.C. DEPARTMENT OF TRANSPORTATION
DIVISION OF HIGHWAYS
RALEIGH, NORTH CAROLINA, 27611

REVISED
12-31-95 PBY
12-22-97 JMB
3-5-99 JMB
11-1-99 JMB

YANCEY SUP. 1