North Carolina Department of Transportation County Road Map

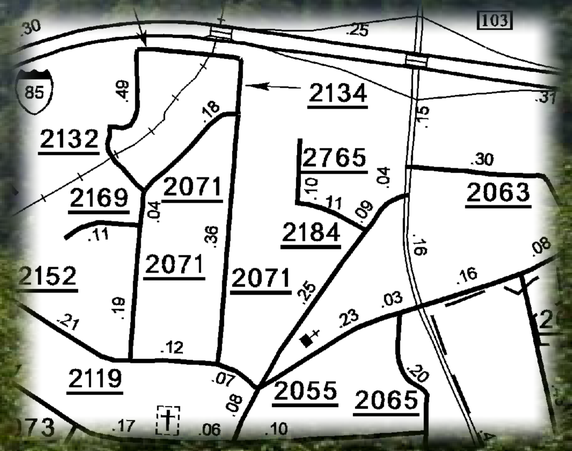

with enlarged municipal and suburban areas

1980

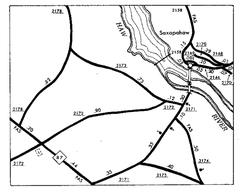

SAXAPAHAW

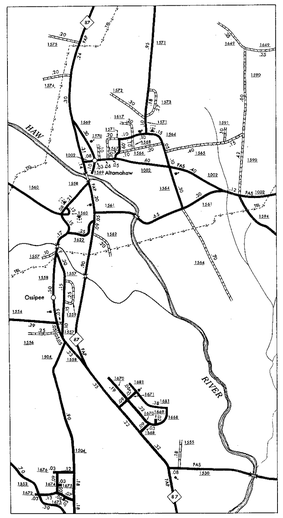

ALTAMAHAW AND OSSIPEE

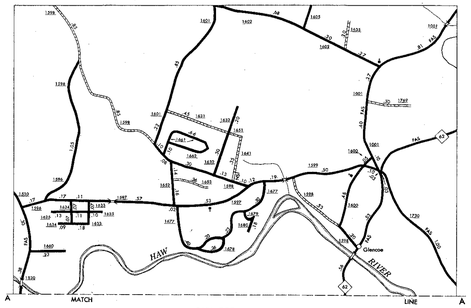

GLENCOE

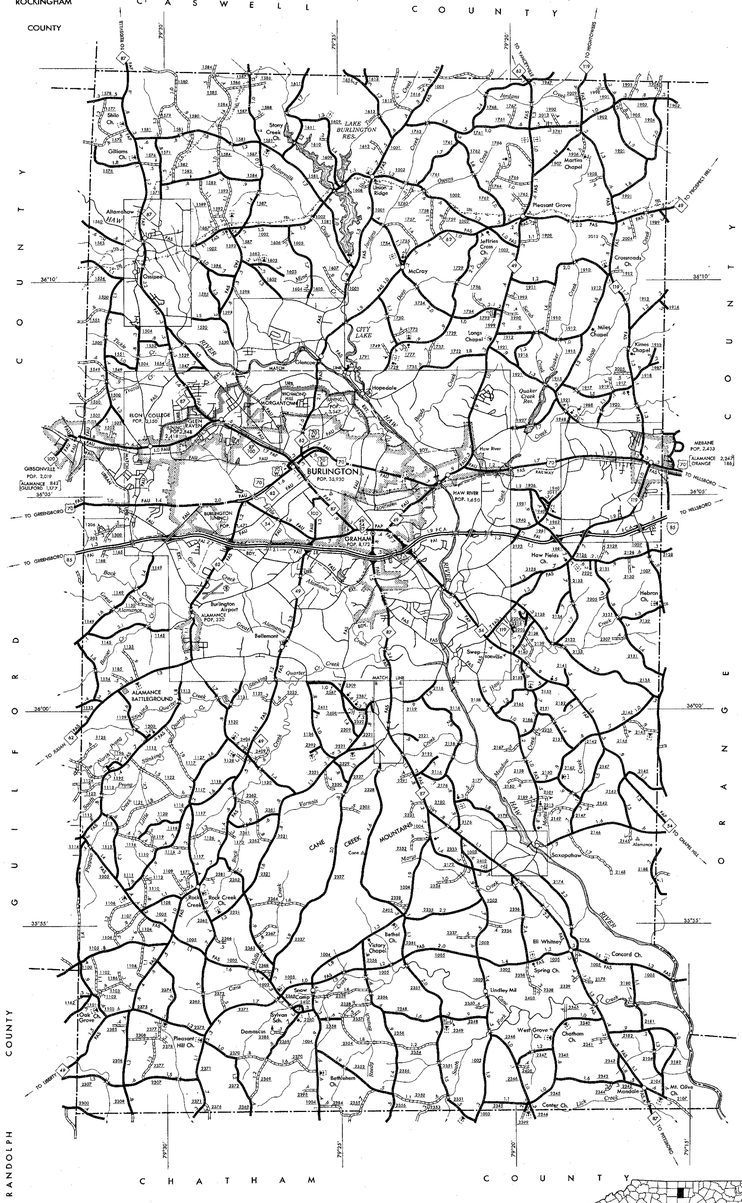
ROCKINGHAM COUNTY
C A S W E L L C O U N T Y
O R A N G E C O U N T Y
G U I L F O R D C O U N T Y
R A N D O L P H C O U N T Y
C H A T H A M C O U N T Y
LAKE BURLINGTON RES.
CITY LAKE
HAW RIVER
BURLINGTON
GRAHAM
ALAMANCE BATTLEGROUND
GIBSONVILLE
MEBANE
ELON COLLEGE
HAW RIVER
SNOW CAMP
HAMPTON
Burlington Airport
Glencoe
Saxapahaw
Altamahaw
Ossipee
Pleasant Grove
Spring Ch.
Concord Ch.
Lindley Mill
Bethlehem Ch.
Center Ch.
Mt. Gilead Ch.
Bellemont
Swepsonville
Haw Fields Ch.
Haw River
Quaker Chapel
Longs Chapel
Kimrey Chapel
Mt. Hermon Ch.
Mt. Pleasant Ch.
Rock Creek Ch.
Dominion Ch.
Bethlehem Ch.
Sylvan Ch.
Victory Chapel
Bethel Ch.
Mt. Whitney
Mt. Martha Chapel
Stony Creek Ch.
Gillians Ch.
Skin Ch.
Mt. Zion Ch.
Mt. Olivet Ch.
Mt. Carmel Ch.
Mt. Hope Ch.
Mt. Herman Ch.
Mt. Hebron Ch.
Mt. Tabor Ch.
Mt. Pisgah Ch.
Mt. Moriah

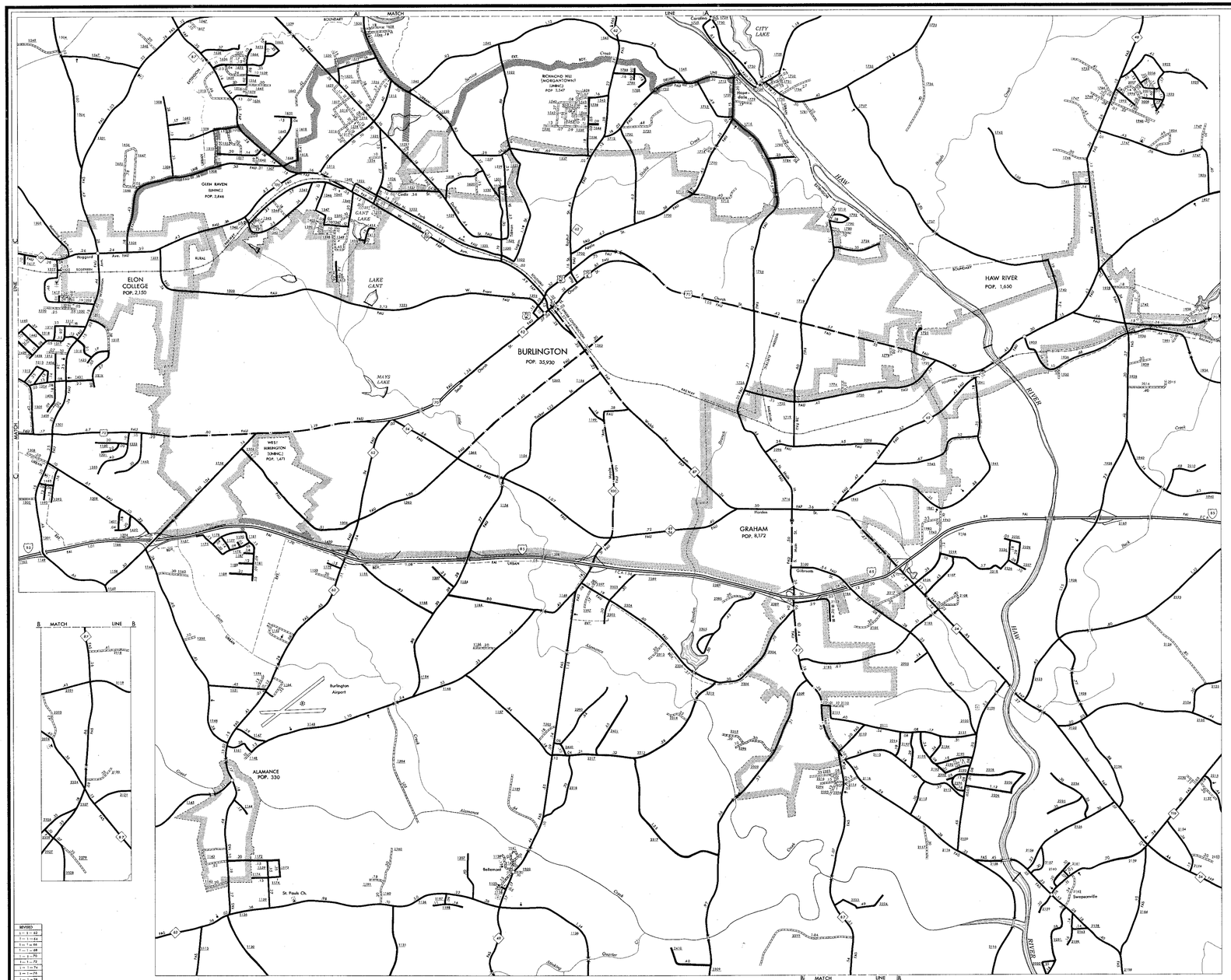

BURLINGTON – GRAHAM AND VICINITY

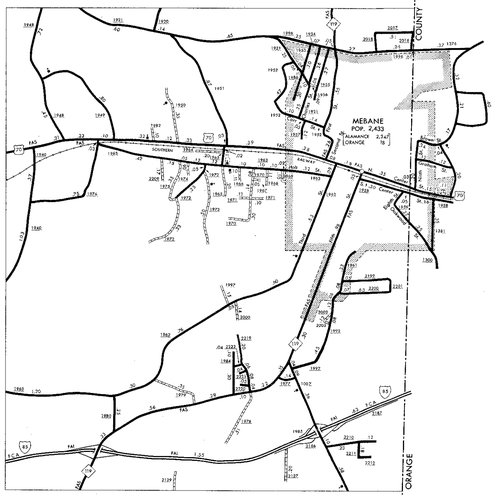

MEBANE

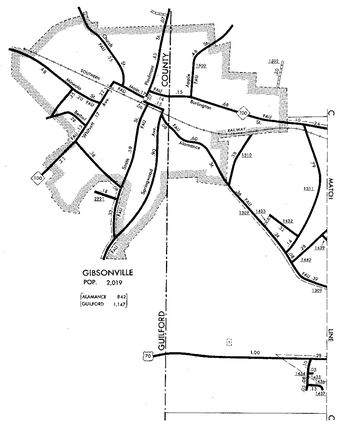

ENLARGED MUNICIPAL AND SUBURBAN AREAS

ALAMANCE COUNTY

NORTH CAROLINA

PREPARED BY THE
NORTH CAROLINA DEPARTMENT OF TRANSPORTATION
DIVISION OF HIGHWAYS – PLANNING AND RESEARCH BRANCH
IN COOPERATION WITH THE
U.S. DEPARTMENT OF TRANSPORTATION
FEDERAL HIGHWAY ADMINISTRATION

SCALE
1 0 1 MILE

POLYCONIC PROJECTION

SHEET 2 OF 2

REVISED
1-1-62
1-1-64
1-1-66
1-1-68
1-1-70
1-1-72
1-1-74
1-1-76
1-1-78
1-1-80

COPIES OF THIS MAP ARE AVAILABLE
FOR A NOMINAL HANDLING COST FROM
ADDRESS: MAPS, N.C. DEPARTMENT OF TRANSPORTATION
DIVISION OF HIGHWAYS – PLANNING
RALEIGH, NORTH CAROLINA, 27611

ALAMANCE 3MP

DIVISION 7 DISTRICT 1 ALAMANCE COUNTY NORTH CAROLINA 001

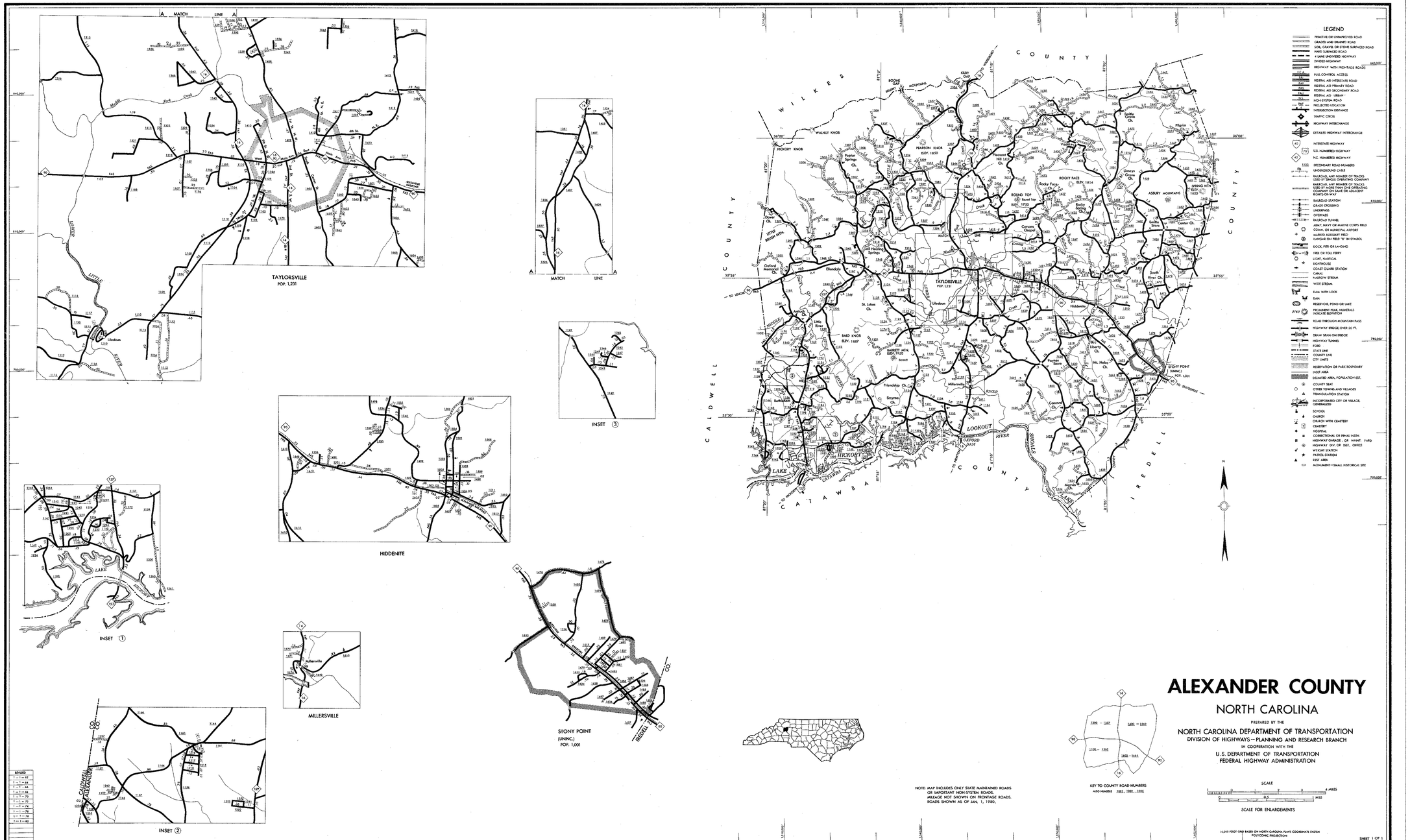
MATCH LINE A
TAYLORSVILLE
POP. 1,231
MATCH LINE A
INSET ③
HIDDENITE
INSET ①
MILLERSVILLE
STONY POINT
(UNINC.)
POP. 1,001
INSET ②
WILKES COUNTY
CALDWELL COUNTY
IREDELL COUNTY
CATAWBA COUNTY
WALNUT KNOB
HICKORY KNOB
PEARSON KNOB
ELEV. 1830
ROCKY FACE
ELEV. 1814
BOUND TOP
ELEV. 1750
ASSURY MOUNTAINS
SPRING MTN.
ELEV. 1630
BALD KNOB
ELEV. 1687
BARRETT MTN.
ELEV. 1960
LOOKOUT
SHOALS
LAKE
HICKORY
OXFORD
DAM
LITTLE
RIVER
CATAWBA
RIVER
TO HICKORY
TO STATESVILLE
TO MOORESVILLE
TO TAYLORSVILLE
TO STATESVILLE
TO TROUTMAN
TO WILKESBORO
TO STATESVILLE
TO TROUTMAN
TO WILKESBORO
TO STATESVILLE
TO MOORESVILLE
TO TAYLORSVILLE
TO HICKORY
TO MORGANTON
TO LENOIR
TO MORGANTON
TO LENOIR
TO HICKORY
TO MORGANTON
TO LENOIR
TO HICKORY
TO MORGANTON
TO LENOIR
TO HICKORY

ALLEGHANY COUNTY

NORTH CAROLINA

PREPARED BY THE
NORTH CAROLINA DEPARTMENT OF TRANSPORTATION
DIVISION OF HIGHWAYS—PLANNING AND RESEARCH BRANCH
IN COOPERATION WITH THE
U.S. DEPARTMENT OF TRANSPORTATION
FEDERAL HIGHWAY ADMINISTRATION

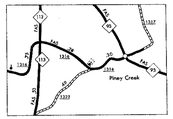

PINEY CREEK

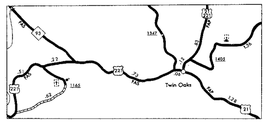

TWIN OAKS



INSET (1)



WHITEHEAD

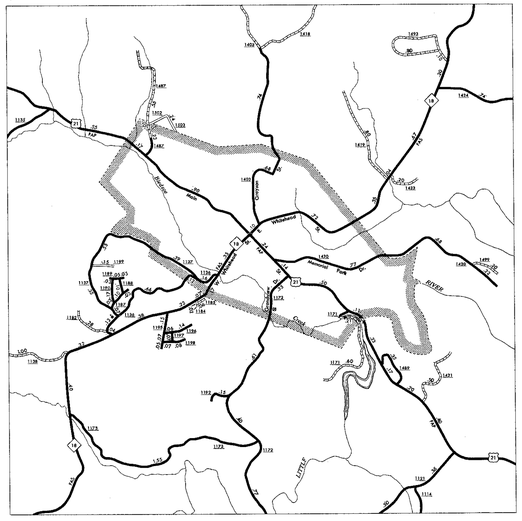

SPARTA
POP. 1,304

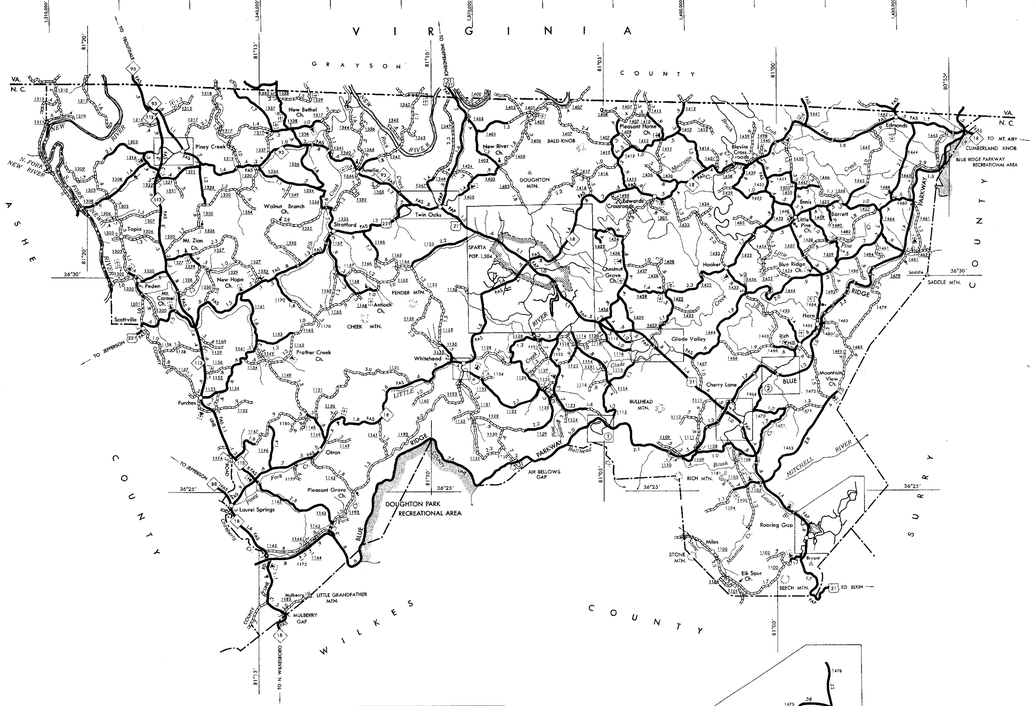
V I R G I N I A
GRAYSON
COUNTY
ASHE
COUNTY
WILKES
COUNTY
SURRY
COUNTY
Piney Creek
Twin Oaks
Stratford
Wilson Branch
Mt. Zion Ch.
New Hope Ch.
Pedro
Scottville
Prather Creek Ch.
Whitehead
Funches
Omro
Pleasant Grove Ch.
Rock Laurel Springs
Mulberry Gap
Little Grandfather Mtn.
Fender Mtn.
Creek Mtn.
Doughton Park
Recreational Area
Air Bellows Gap
Bluehead Mtn.
Rich Mtn.
Stone Mtn.
Elk Spur Ch.
Beech Mtn.
Roaring Gap
Glade Valley
Cherry Lane
Saddle Mtn.
Blue Ridge Parkway
Recreational Area
Sparta
Pop. 1,304
New Bethel Ch.
New River Ch.
Bald Knob
Doughton Mtn.
Pleasant View Ch.
Edmonds
Cumberland Knob
Blue Ridge Parkway
Glade Valley
Mountain View Ch.
Blue Ridge
Parkway
Little
Glade
Ridge
Parkway
Whitehead
Ridge
Parkway
Roaring Gap
Elk Spur
Ch.
Beech Mtn.
Stone Mtn.
Rich Mtn.
Bluehead Mtn.
Air Bellows Gap
Doughton Park
Recreational Area
Pleasant Grove Ch.
Rock Laurel Springs
Mulberry Gap
Little Grandfather Mtn.
Fender Mtn.
Creek Mtn.
Omro
Funches
Prather Creek Ch.
Whitehead
Scottville
Pedro
Mt. Zion Ch.
New Hope Ch.
Wilson Branch
Stratford
Twin Oaks
Piney Creek
Saddle Mtn.
Cherry Lane
Glade Valley
Roaring Gap
Elk Spur

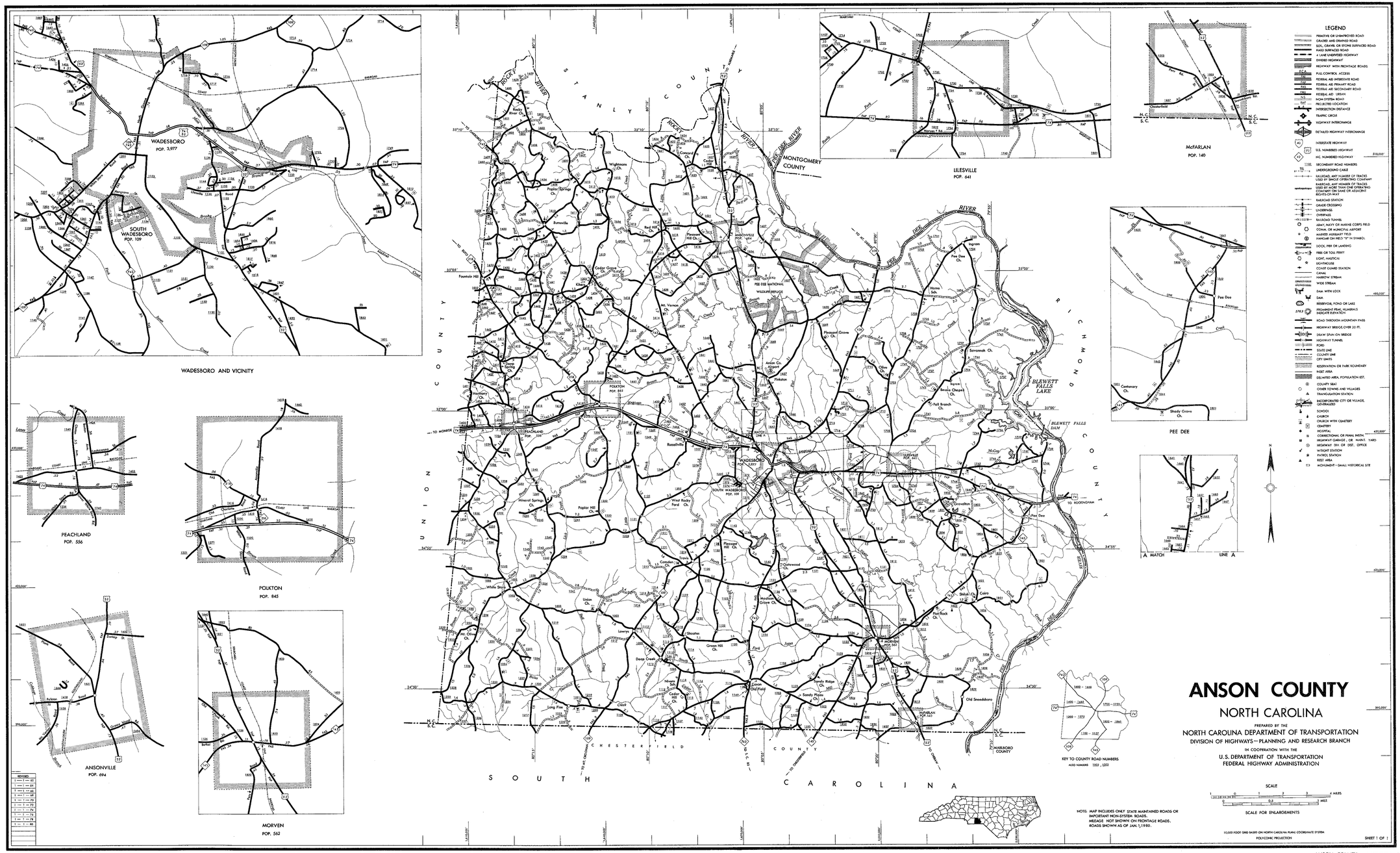

ANSON COUNTY

NORTH CAROLINA

PREPARED BY THE
NORTH CAROLINA DEPARTMENT OF TRANSPORTATION
DIVISION OF HIGHWAYS—PLANNING AND RESEARCH BRANCH
IN COOPERATION WITH THE
U.S. DEPARTMENT OF TRANSPORTATION
FEDERAL HIGHWAY ADMINISTRATION

COPIES OF THIS MAP ARE AVAILABLE TO THE PUBLIC AT A NOMINAL COST.
ADDRESS: MAPS, N.C. DEPARTMENT OF TRANSPORTATION
DIVISION OF HIGHWAYS
RALEIGH, NORTH CAROLINA, 27611

ANSON

DIVISION 10 DISTRICT 1 ANSON COUNTY NORTH CAROLINA 007

ASHE COUNTY

NORTH CAROLINA

PREPARED BY THE
NORTH CAROLINA DEPARTMENT OF TRANSPORTATION
DIVISION OF HIGHWAYS — PLANNING AND RESEARCH BRANCH
IN COOPERATION WITH THE
U.S. DEPARTMENT OF TRANSPORTATION
FEDERAL HIGHWAY ADMINISTRATION

JEFFERSON AND VICINITY

LANSING — WARRENSVILLE AND VICINITY

FLEETWOOD

GLENDALE SPRINGS

TUCKERDALE

KEY TO COUNTY ROAD NUMBERS
ADD NUMBER 1000

NOTE: MAP INCLUDES ONLY STATE MAINTAINED ROADS OR IMPORTANT NON-SYSTEM ROADS. MILEAGE NOT SHOWN ON FRONTAGE ROADS. ROADS SHOWN AS OF JAN. 1, 1980

SCALE
1 0 1 2 3 4 MILES
0 0.5 MILE

SCALE FOR ENLARGEMENTS

10,000 FOOT GRID BASED ON NORTH CAROLINA PLANE COORDINATE SYSTEM
POLYCONIC PROJECTION

SHEET 1 OF 1

COPIES OF THIS MAP ARE AVAILABLE
TO THE PUBLIC AT A NOMINAL COST
ADDRESS: M.A.P., N.C. DEPARTMENT OF TRANSPORTATION
PO BOX 25201, 1 SOUTH WILMINGTON ST.
RALEIGH, NORTH CAROLINA, 27611

REVISED
1 — 1 — 67
1 — 1 — 68
1 — 1 — 69
1 — 1 — 70
8 — 1 — 71
7 — 1 — 74
1 — 1 — 76
1 — 1 — 78
1 — 1 — 80

ASHE

DIVISION 11 DISTRICT 3 ASHE COUNTY NORTH CAROLINA 009

AVERY COUNTY

NORTH CAROLINA

PREPARED BY THE
NORTH CAROLINA DEPARTMENT OF TRANSPORTATION
DIVISION OF HIGHWAYS—PLANNING AND RESEARCH BRANCH
IN COOPERATION WITH THE
U.S. DEPARTMENT OF TRANSPORTATION
FEDERAL HIGHWAY ADMINISTRATION

SCALE
1 0 1 2 3 4 MILES
0 0.5 1 KILOMETER

SCALE FOR ENLARGEMENTS

10,000 FOOT GRID BASED ON NORTH CAROLINA PLANE COORDINATE SYSTEM
POLYCONIC PROJECTION

SHEET 1 OF 1

NOTE: MAP INCLUDES ONLY STATE MAINTAINED ROADS OR IMPORTANT NON-SYSTEM ROADS. MILEAGE NOT SHOWN ON FRONTAGE ROADS. ROADS SHOWN AS OF JAN. 1, 1980.

KEY TO COUNTY ROAD NUMBERS

LEGEND

- PRIMITIVE OR UNIMPROVED ROAD
- GRADED AND DRAINED ROAD
- SOIL, GRAVEL OR STONE SURFACED ROAD
- HARD SURFACED ROAD
- 4 LANE UNDIVIDED HIGHWAY
- DIVIDED HIGHWAY
- HIGHWAY WITH FRONTAGE ROADS
- FULL CONTROL ACCESS
- FEDERAL AID INTERSTATE ROAD
- FEDERAL AID PRIMARY ROAD
- FEDERAL AID SECONDARY ROAD
- FEDERAL AID URBAN
- NON-SYSTEM ROAD
- PROJECTED LOCATION
- INTERSECTION DISTANCE
- TRAFFIC CIRCLE
- HIGHWAY INTERCHANGE
- DETAILED HIGHWAY INTERCHANGE
- INTERSTATE HIGHWAY
- U.S. NUMBERED HIGHWAY
- N.C. NUMBERED HIGHWAY
- SECONDARY ROAD NUMBERS
- UNDERGROUND CABLE
- RAILROAD, ANY NUMBER OF TRACKS USED BY SINGLE OPERATING COMPANY
- RAILROAD, ANY NUMBER OF TRACKS USED BY MORE THAN ONE OPERATING COMPANY OR SAME OR ADJACENT RIGHTS-OF-WAY
- RAILROAD STATION
- GRADE CROSSING
- UNDERPASS
- OVERPASS
- RAILROAD TUNNEL
- ARMY, NAVY OR MARINE CORPS FIELD
- COMM. OR MUNICIPAL AIRPORT
- MARKED AIRWAY(AP FIELD)
- HANGAR ON FIELD "S" IN SYMBOL
- DOCK, PIER OR LANDING
- FREE OR TOLL FERRY
- LIGHT, NAUTICAL
- LIGHTHOUSE
- COAST GUARD STATION
- CANAL
- NARROW STREAM
- WIDE STREAM
- DAM WITH LOCK
- DAM
- RESERVOIR, POND OR LAKE
- MONUMENT, PEAK, MEMORIALS INDICATE ELEVATION
- ROAD THROUGH MOUNTAIN PASS
- HIGHWAY BRIDGE, OVER 20 FT.
- DRAW SPAN ON BRIDGE
- HIGHWAY TUNNEL
- FORD
- STATE LINE
- COUNTY LINE
- CITY LIMITS
- RESERVATION OR PARK BOUNDARY
- MAP AREA
- DEBARTED AREA, POPULATION EST.
- COUNTY SEAT
- OTHER TOWNS AND VILLAGES
- TRIANGULATION STATION
- INCORPORATED CITY OR VILLAGE, GENERALIZED
- SCHOOL
- CHURCH
- CHURCH WITH CEMETERY
- CEMETERY
- HOSPITAL
- CORRECTIONAL OR PENAL INSTN.
- HIGHWAY GARAGE, OR MAINT. YARD
- HIGHWAY DIV. OR DIST. OFFICE
- WEIGHT STATION
- PATROL STATION
- REST AREA
- MONUMENT—SMALL HISTORICAL SITE

ELK PARK
POP. 503

HEATON

BANNER ELK
POP. 754

MINNEAPOLIS

NEWLAND
POP. 524

LINVILLE
POP. 540 EST.

SPEAR

CROSSNORE
POP. 264

INGALLS

① INSET

COPIES OF THIS MAP ARE AVAILABLE TO THE PUBLIC AT A NOMINAL COST FROM THE PUBLIC INFORMATION OFFICE
DIVISION OF HIGHWAYS
RALEIGH, NORTH CAROLINA, 27611

REVISED
1 — 1 — 42
1 — 1 — 44
1 — 1 — 46
1 — 1 — 48
1 — 1 — 70
1 — 1 — 72
1 — 1 — 74
1 — 1 — 76
1 — 1 — 78
1 — 1 — 80

AVERY

DIVISION 11 DISTRICT 2 AVERY COUNTY NORTH CAROLINA 011


BEAUFORT COUNTY
NORTH CAROLINA
PREPARED BY THE
NORTH CAROLINA DEPARTMENT OF TRANSPORTATION
DIVISION OF HIGHWAYS—PLANNING AND RESEARCH BRANCH
IN COOPERATION WITH THE
U.S. DEPARTMENT OF TRANSPORTATION
FEDERAL HIGHWAY ADMINISTRATION
LEGEND
NOTE: MAP INCLUDES ONLY STATE MAINTAINED ROADS OR IMPORTANT NON-SYSTEM ROADS. MILEAGE NOT SHOWN ON FRONTAGE ROADS. ROADS SHOWN AS OF JAN. 1, 1980.
SCALE
SCALE FOR ENLARGEMENTS
10,000 FOOT GRID BASED ON NORTH CAROLINA PLANE COORDINATE SYSTEM
POLYCONIC PROJECTION
SHEET 1 OF 2
KEY TO COUNTY ROAD NUMBERS
BUNYAN
GAYLORD
CAMPBELL CREEK
BAYVIEW
ROYAL
WASHINGTON
WASHINGTON PARK
BELHAVEN
PAMLICO RIVER
PUNGO RIVER
GREAT SWAMP
DISMAL SWAMP
PANTEGO SWAMP
JACKSON SWAMP
BEACHAM SAVANNA
GUM SWAMP
BIG POCOSIN
BLOUNTS BAY
GOOSE CREEK GAMELAND
INTRACOASTAL WATERWAY
MARTIN COUNTY
WASHINGTON COUNTY
HYDE COUNTY
PITT COUNTY
CRAVEN COUNTY
PAMLICO COUNTY
DIVISION 2 DISTRICT 1 BEAUFORT COUNTY NORTH CAROLINA 013

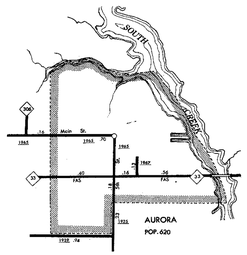

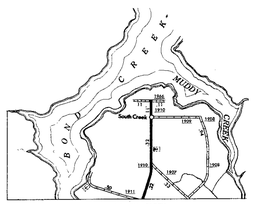

SOUTH CREEK

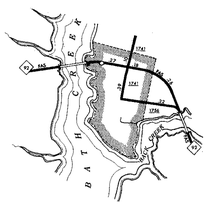

BATH
POP. 231

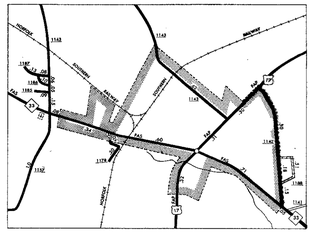

CHOCOWINITY
POP. 566

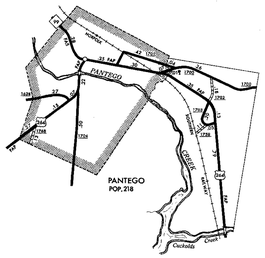

PANTEGO
POP. 218

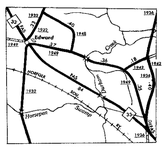

EDWARD

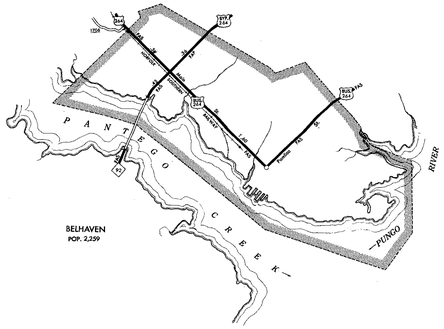

BELHAVEN
POP. 2,259



PINETOWN

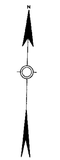

ENLARGED MUNICIPAL AND SUBURBAN AREAS

BEAUFORT COUNTY

NORTH CAROLINA

PREPARED BY THE
NORTH CAROLINA DEPARTMENT OF TRANSPORTATION
DIVISION OF HIGHWAYS – PLANNING AND RESEARCH BRANCH
IN COOPERATION WITH THE
U. S. DEPARTMENT OF TRANSPORTATION
FEDERAL HIGHWAY ADMINISTRATION

SCALE
1 0 1 MILE

POLYCONIC PROJECTION

SHEET 2 OF 2

REVISED
1 – 1 – 62
1 – 1 – 64
1 – 1 – 66
1 – 1 – 68
1 – 1 – 70
1 – 1 – 72
1 – 1 – 74
1 – 1 – 76
1 – 1 – 78
1 – 1 – 80

COPIES OF THIS MAP ARE AVAILABLE
TO THE PUBLIC AT NO COST FROM
ADDRESS: MAPS, N.C. DEPARTMENT OF TRANSPORTATION
DIVISION OF HIGHWAYS – PLANNING
RALEIGH, NORTH CAROLINA, 27611

BEAUFORT SUR.

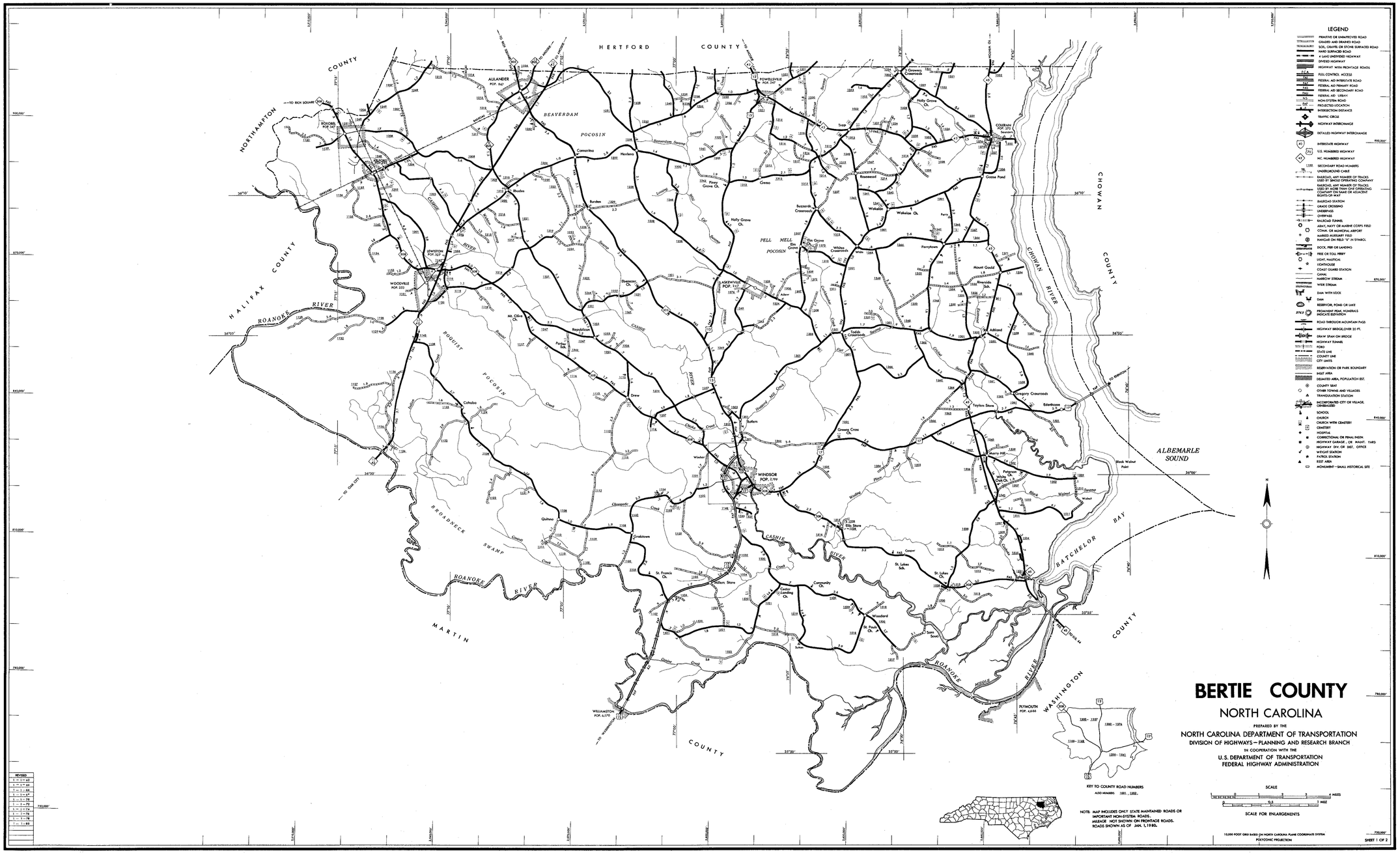
HERTFORD COUNTY
NORTHAMPTON COUNTY
HALIFAX COUNTY
CHOWAN COUNTY
MARTIN COUNTY
WASHINGTON COUNTY
AULANDER POP. 947
POWELLSVILLE POP. 347
COLERAIN POP. 393
ROXOBEL POP. 347
MERRY HILL
LEWISTON POP. 327
WOODVILLE POP. 203
ASKEWVILLE POP. 112
WINDSOR POP. 2,199
WILLIAMSTON POP. 6,570
PLYMOUTH POP. 4,644
ROANOKE RIVER
CHOWAN RIVER
ALBEMARLE SOUND
BATCHELOR BAY
CASHIE RIVER
MIDDLE RIVER
BEAVERDAM SWAMP
BROADNECK SWAMP
POCOSIN
PELL MELL POCOSIN
TO RICH SQUARE
TO OAK CITY
TO WINDSOR
TO ROBERSONVILLE
TO EDENTON
Block Walnut Point
Goose Pond
Gregory Crossroads
Taylors Store
Mount Gould
Riverside Sch.
Perrytown
Whites Crossroads
Buzzards Crossroads
Wiggins Mill
Roanoke
Trap
Holly Grove Ch.
Ebenezer Ch.
Mt. Olive Ch.
Republican
Parker Ch.
Cobaba
Drew
Quiheo
Grabtown
Green Cross
Buffalo
Windsor Sch.
Sikes Store
St. Lukes Sch.
St. Lukes Ch.
Community Ch.
Cedar Landing Ch.
St. Francis Ch.
Waters Store
Woodard
St. Pauls Ch.
Sans Souci
Askewville Sch.
Ebenezer Ch.
Elm Grove Ch.
Holly Grove Ch.
Wiggins Mill
Roanoke
Trap
Goose Pond
Gregory Crossroads
Taylors Store
Edenhouse

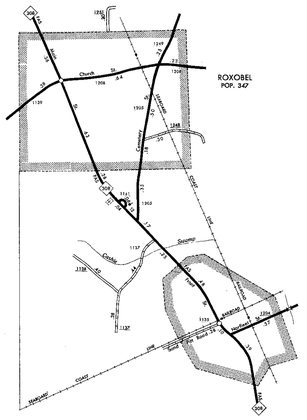

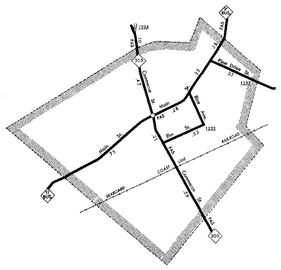

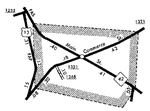

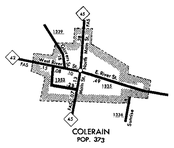

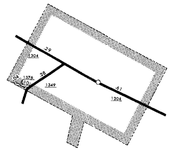

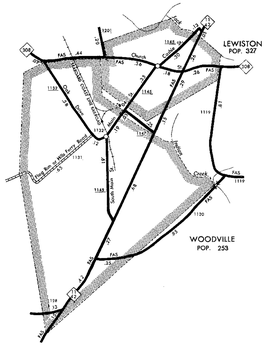





ENLARGED MUNICIPAL AND SUBURBAN AREAS

BERTIE COUNTY

NORTH CAROLINA

PREPARED BY THE

NORTH CAROLINA DEPARTMENT OF TRANSPORTATION
DIVISION OF HIGHWAYS — PLANNING AND RESEARCH BRANCH

IN COOPERATION WITH THE

U.S. DEPARTMENT OF TRANSPORTATION
FEDERAL HIGHWAY ADMINISTRATION

SCALE

0 1 MILE

POLYCONIC PROJECTION

SHEET 2 OF 2

REVISED
1 — 1 — 63
1 — 1 — 64
1 — 1 — 66
1 — 1 — 68
1 — 1 — 70
1 — 1 — 72
1 — 1 — 74
1 — 1 — 76
1 — 1 — 78
1 — 1 — 80

COPIES OF THIS MAP ARE AVAILABLE
TO THE PUBLIC AT NOMINAL COST
ADDRESS: MAPS, N.C. DEPARTMENT OF TRANSPORTATION
DIVISION OF HIGHWAYS
RALEIGH, NORTH CAROLINA, 27611

BERTIE S.P.

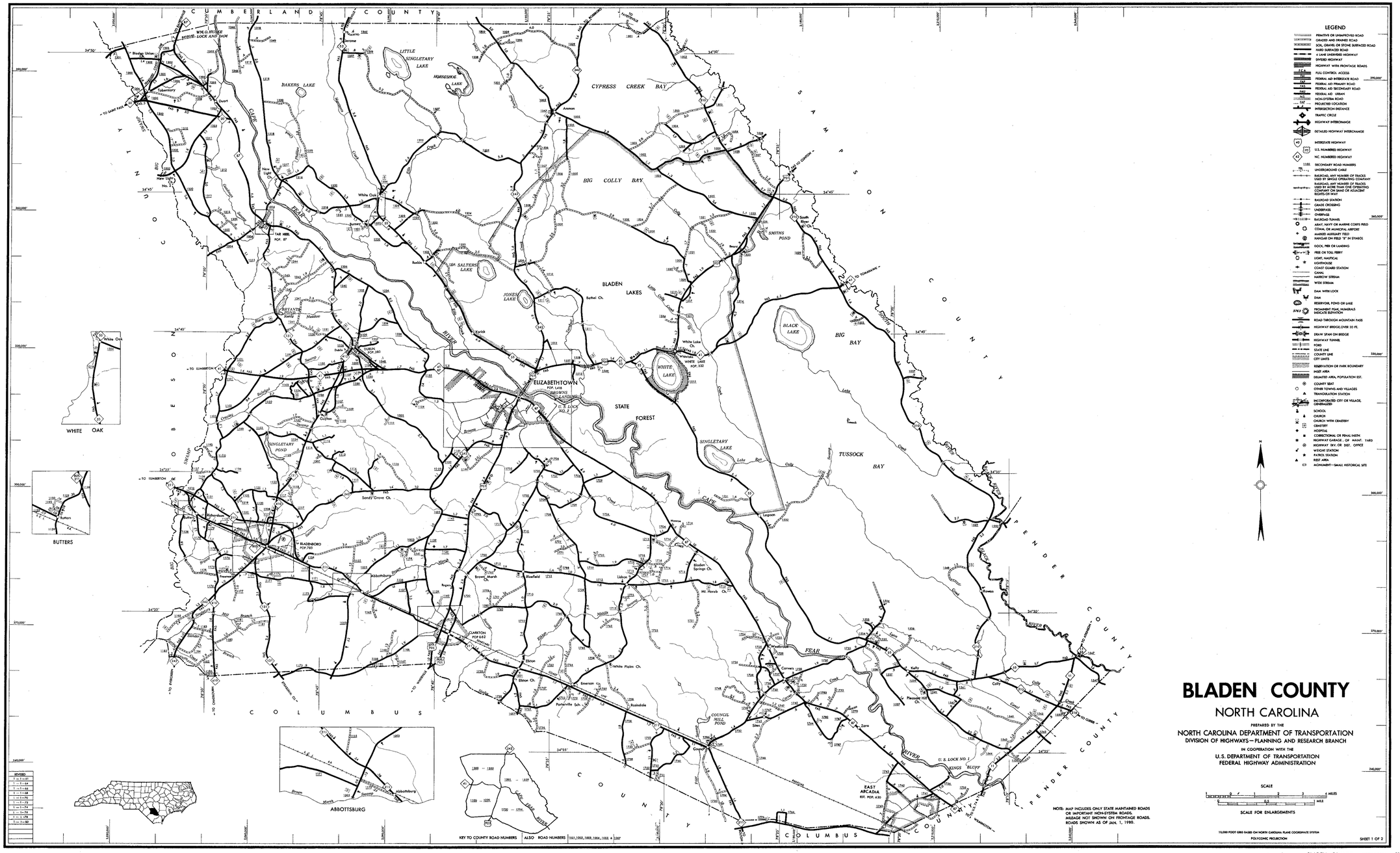
BLADEN COUNTY
NORTH CAROLINA
PREPARED BY THE
NORTH CAROLINA DEPARTMENT OF TRANSPORTATION
DIVISION OF HIGHWAYS—PLANNING AND RESEARCH BRANCH
IN COOPERATION WITH THE
U.S. DEPARTMENT OF TRANSPORTATION
FEDERAL HIGHWAY ADMINISTRATION
LEGEND
SCALE
SCALE FOR ENLARGEMENTS
NOTE: MAP INCLUDES ONLY STATE MAINTAINED ROADS OR IMPORTANT NON-SYSTEM ROADS. MILEAGE NOT SHOWN ON FRONTAGE ROADS. ROADS SHOWN AS OF JAN. 1, 1980.
10,000 FOOT GRID BASED ON NORTH CAROLINA PLANE COORDINATE SYSTEM
POLYCONIC PROJECTION
SHEET 1 OF 2
KEY TO COUNTY ROAD NUMBERS
ALSO ROAD NUMBERS
COPIES OF THIS MAP ARE AVAILABLE TO THE PUBLIC AT A NOMINAL COST
ADDRESS: N.C. DEPARTMENT OF TRANSPORTATION
DIVISION OF HIGHWAYS
RALEIGH, NORTH CAROLINA, 27611
REVISED:
WHITE OAK
BUTTERS
ABBOTTSBURG
EAST ARCADIA
EST. POP. 420
ELIZABETHTOWN
POP. 1,418
BLADENBORO
POP. 789
TAR HEEL
POP. 87
WHITE LAKE
POP. 932
BLADEN LAKES
STATE FOREST
BIG COLLY BAY
CYPRESS CREEK BAY
BIG BAY
TUSSOCK BAY
BLACK LAKE
WHITE LAKE
SINGLETARY LAKE
LITTLE SINGLETARY LAKE
HORSESHOE LAKE
BAKERS LAKE
SALTERS LAKE
JONES LAKE
SINGLETARY POND
BRYANTS POND
SMITHS POND
COUNCIL MILL POND
CAPE FEAR RIVER
BLACK RIVER
BLUE MARSH
SWAMP
COLUMBUS COUNTY
BLADEN COUNTY
PENDER COUNTY
SAMPSON COUNTY
DIVISION 6
DISTRICT 3
BLADEN COUNTY
NORTH CAROLINA
017
BLADEN

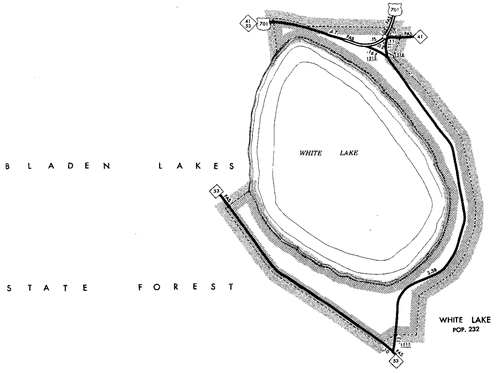

WHITE LAKE
POP. 232

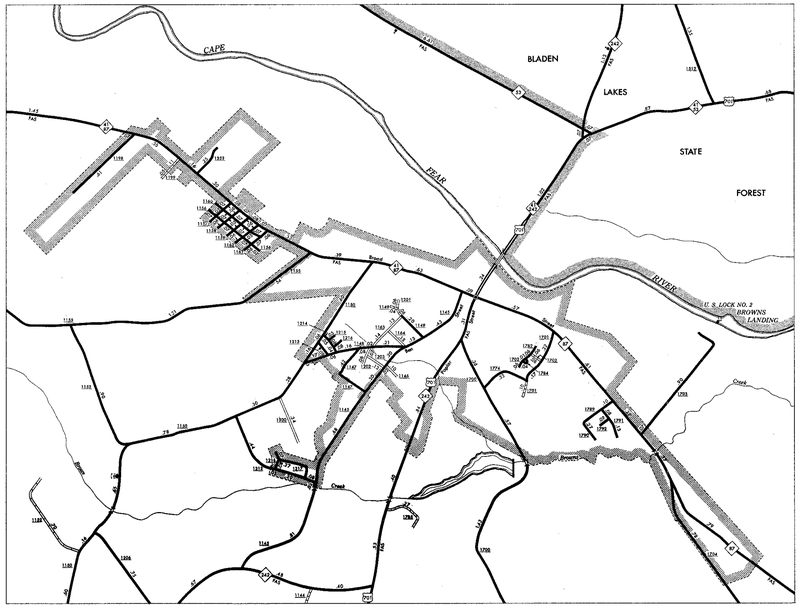

ELIZABETHTOWN
POP. 1,418

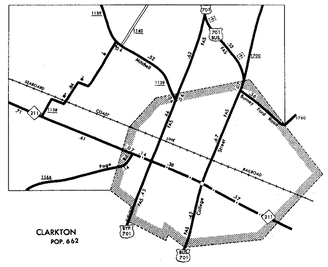

CLARKTON
POP. 662

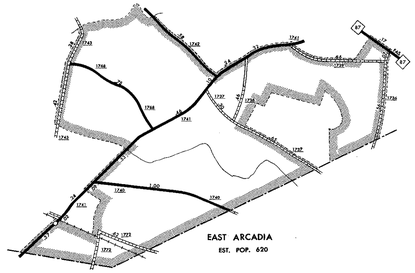

EAST ARCADIA
EST. POP. 620

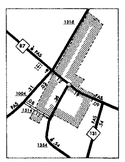

TAR HEEL
POP. 87

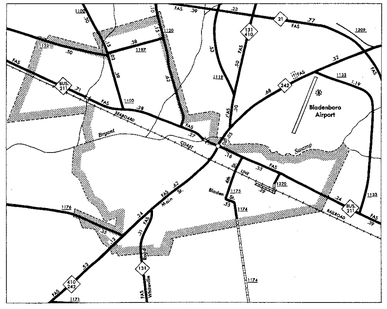

BLADENBORO
POP. 783

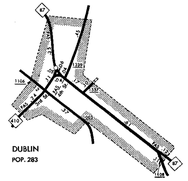

DUBLIN
POP. 283

ENLARGED MUNICIPAL AND SUBURBAN AREAS

BLADEN COUNTY

NORTH CAROLINA

PREPARED BY THE
NORTH CAROLINA DEPARTMENT OF TRANSPORTATION
DIVISION OF HIGHWAYS—PLANNING AND RESEARCH BRANCH
IN COOPERATION WITH THE
U.S. DEPARTMENT OF TRANSPORTATION
FEDERAL HIGHWAY ADMINISTRATION

SCALE

1 0 1 MILE

POLYCONIC PROJECTION

SHEET 2 OF 2

REVISED
1 — 1—41
1 — 1—44
1 — 1—46
1 — 1—68
1 — 1—70
1 — 1—72
1 — 1—74
1 — 1—76
1 — 1—78
1 — 1—80

COPIES OF THIS MAP ARE AVAILABLE TO THE PUBLIC AT A NOMINAL COST.
ADDRESS: MAPS, N.C. DEPARTMENT OF TRANSPORTATION
DIVISION OF HIGHWAYS
RALEIGH, NORTH CAROLINA, 27611

BLADEN SUP.

DIVISION 6 DISTRICT 3 BLADEN COUNTY NORTH CAROLINA 017

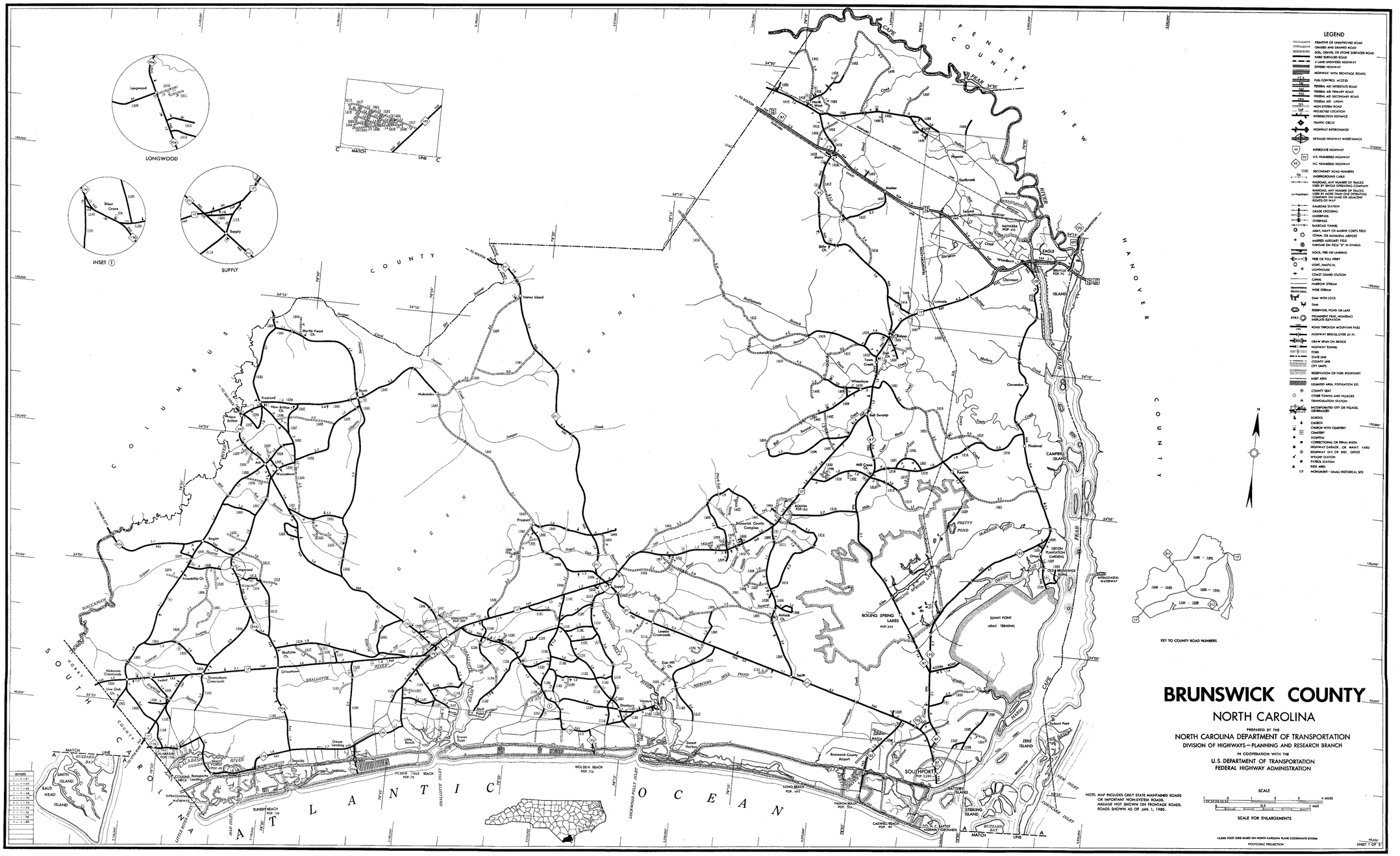

BRUNSWICK COUNTY

NORTH CAROLINA

PREPARED BY THE
NORTH CAROLINA DEPARTMENT OF TRANSPORTATION
DIVISION OF HIGHWAYS—PLANNING AND RESEARCH BRANCH
IN COOPERATION WITH THE
U.S. DEPARTMENT OF TRANSPORTATION
FEDERAL HIGHWAY ADMINISTRATION

COPIES OF THIS MAP ARE AVAILABLE
TO THE PUBLIC AT A NOMINAL COST FROM
ADDRESS: MAPS, N.C. DEPARTMENT OF TRANSPORTATION
DIVISION OF HIGHWAYS
RALEIGH, NORTH CAROLINA, 27611

INDEXES
1 in. = 61
1 in. = 64
1 in. = 66
1 in. = 68
1 in. = 70
1 in. = 72
1 in. = 74
1 in. = 76
1 in. = 78
1 in. = 80

SHEET 1 OF 3

BRUNSWICK

DIVISION 3 DISTRICT 1 BRUNSWICK COUNTY NORTH CAROLINA 019

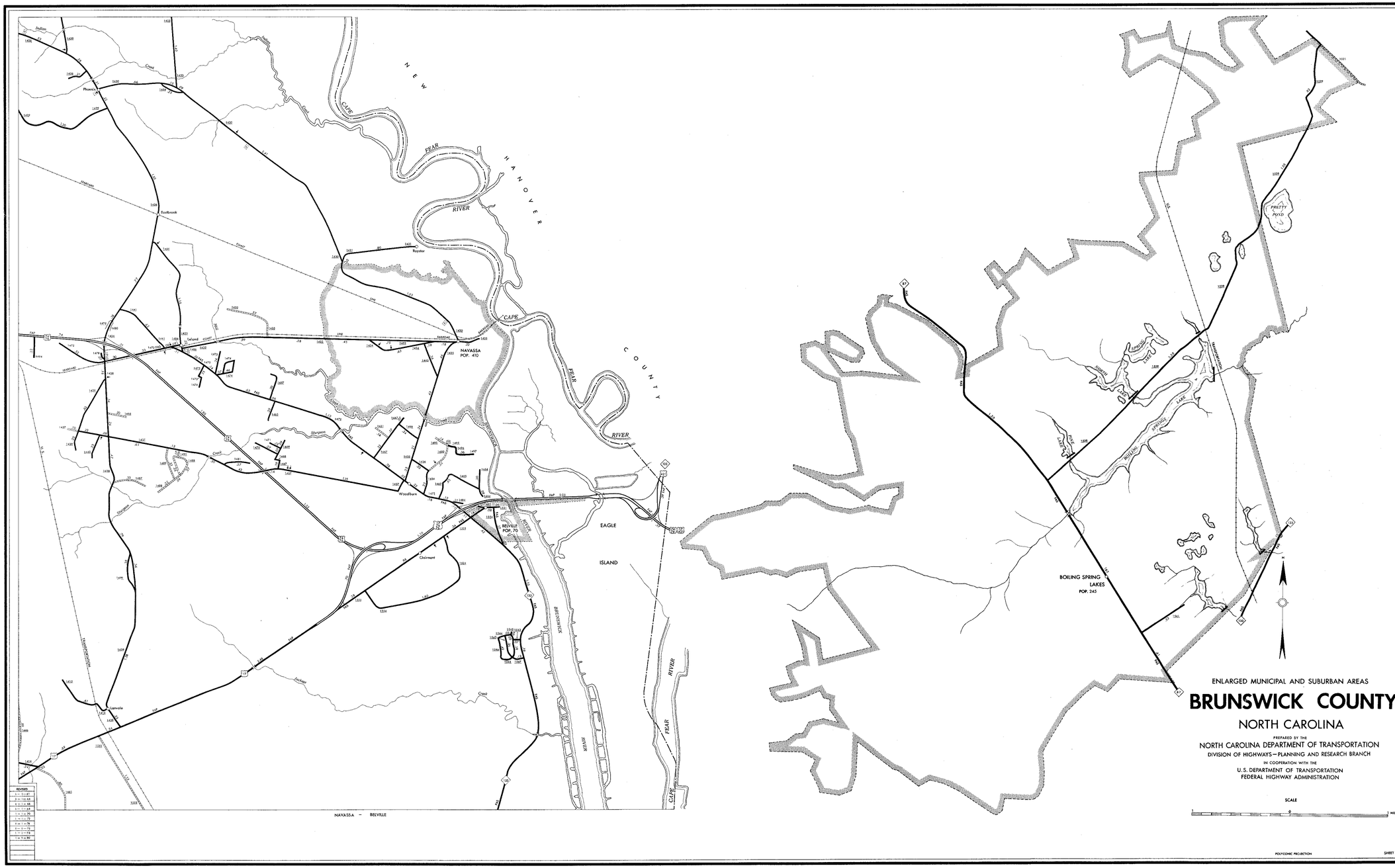

ENLARGED MUNICIPAL AND SUBURBAN AREAS

BRUNSWICK COUNTY

NORTH CAROLINA

PREPARED BY THE
NORTH CAROLINA DEPARTMENT OF TRANSPORTATION
DIVISION OF HIGHWAYS – PLANNING AND RESEARCH BRANCH
IN COOPERATION WITH THE
U.S. DEPARTMENT OF TRANSPORTATION
FEDERAL HIGHWAY ADMINISTRATION

SCALE

1 0 1 MILE

POLYCONIC PROJECTION

SHEET 2 OF 3

REVISED
1 in = 1 mi 81
1 in = 1 mi 64
1 in = 1 mi 68
1 in = 1 mi 69
1 in = 1 mi 70
1 in = 1 mi 72
1 in = 1 mi 76
1 in = 1 mi 72
1 in = 1 mi 78
1 in = 1 mi 80

COPIES OF THIS MAP ARE AVAILABLE
TO THE PUBLIC AT A NOMINAL COST
FROM THE PLANNING AND RESEARCH BRANCH OF THE
DIVISION OF HIGHWAYS
RALEIGH, NORTH CAROLINA, 27611

BRUNSWICK SUP. 1

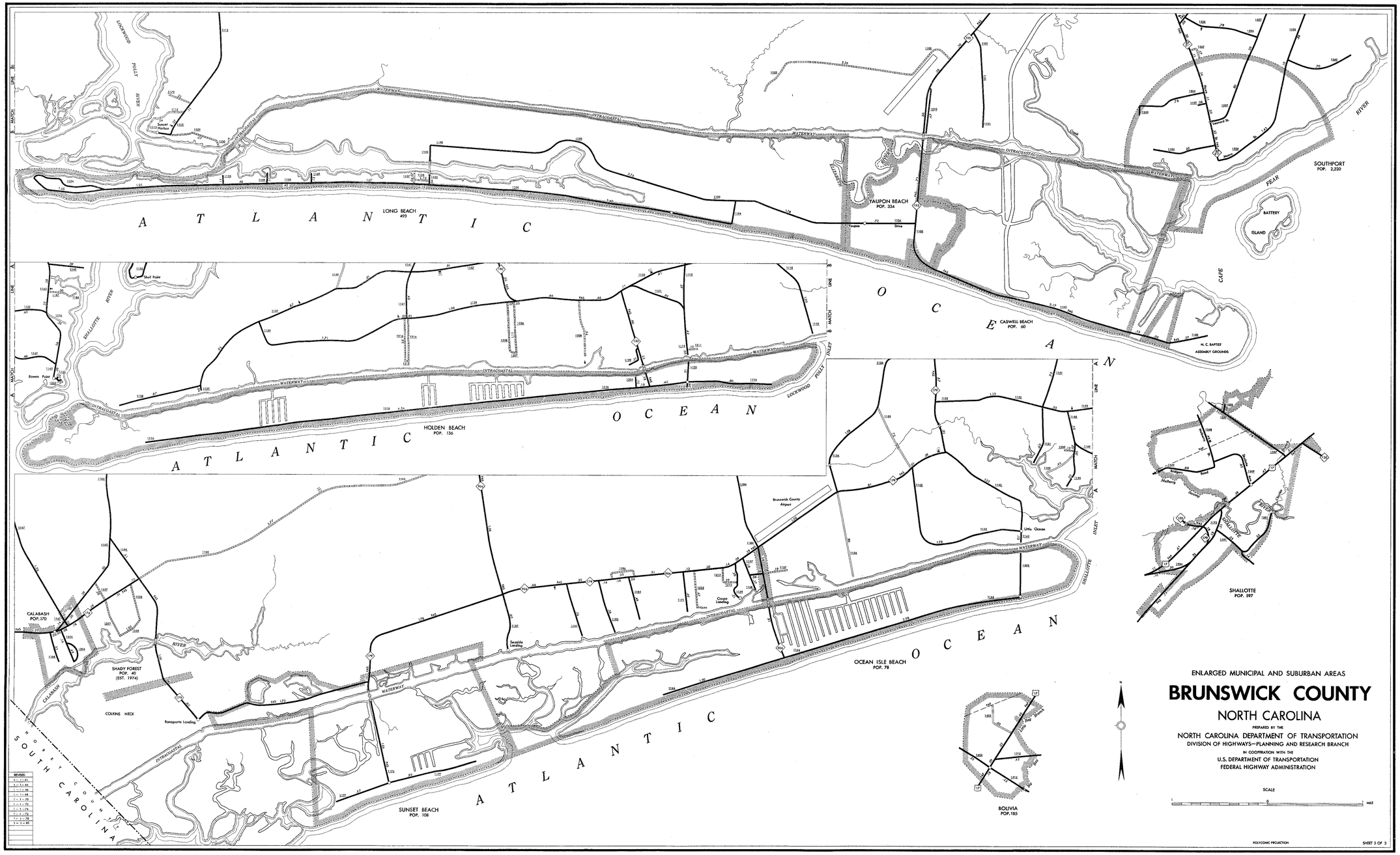

ENLARGED MUNICIPAL AND SUBURBAN AREAS

BRUNSWICK COUNTY

NORTH CAROLINA

PREPARED BY THE

NORTH CAROLINA DEPARTMENT OF TRANSPORTATION

DIVISION OF HIGHWAYS—PLANNING AND RESEARCH BRANCH

IN COOPERATION WITH THE

U.S. DEPARTMENT OF TRANSPORTATION

FEDERAL HIGHWAY ADMINISTRATION

SCALE

1 0 1 MILE

POLYCONIC PROJECTION

SHEET 3 OF 3

REVISED
1 — Jan 80
1 — 1 — 84
1 — 1 — 86
1 — 1 — 88
1 — 1 — 90
1 — 1 — 72
1 — 1 — 74
1 — 1 — 76
1 — 1 — 78
1 — 1 — 80

COPIES OF THIS MAP ARE AVAILABLE TO THE PUBLIC AT A NOMINAL COST FROM THE PUBLIC AFFAIRS OFFICE, DEPARTMENT OF TRANSPORTATION DIVISION OF HIGHWAYS RALEIGH, NORTH CAROLINA 27611

BRUNSWICK SUP. 2

DIVISION 3 DISTRICT 1 BRUNSWICK COUNTY NORTH CAROLINA 019

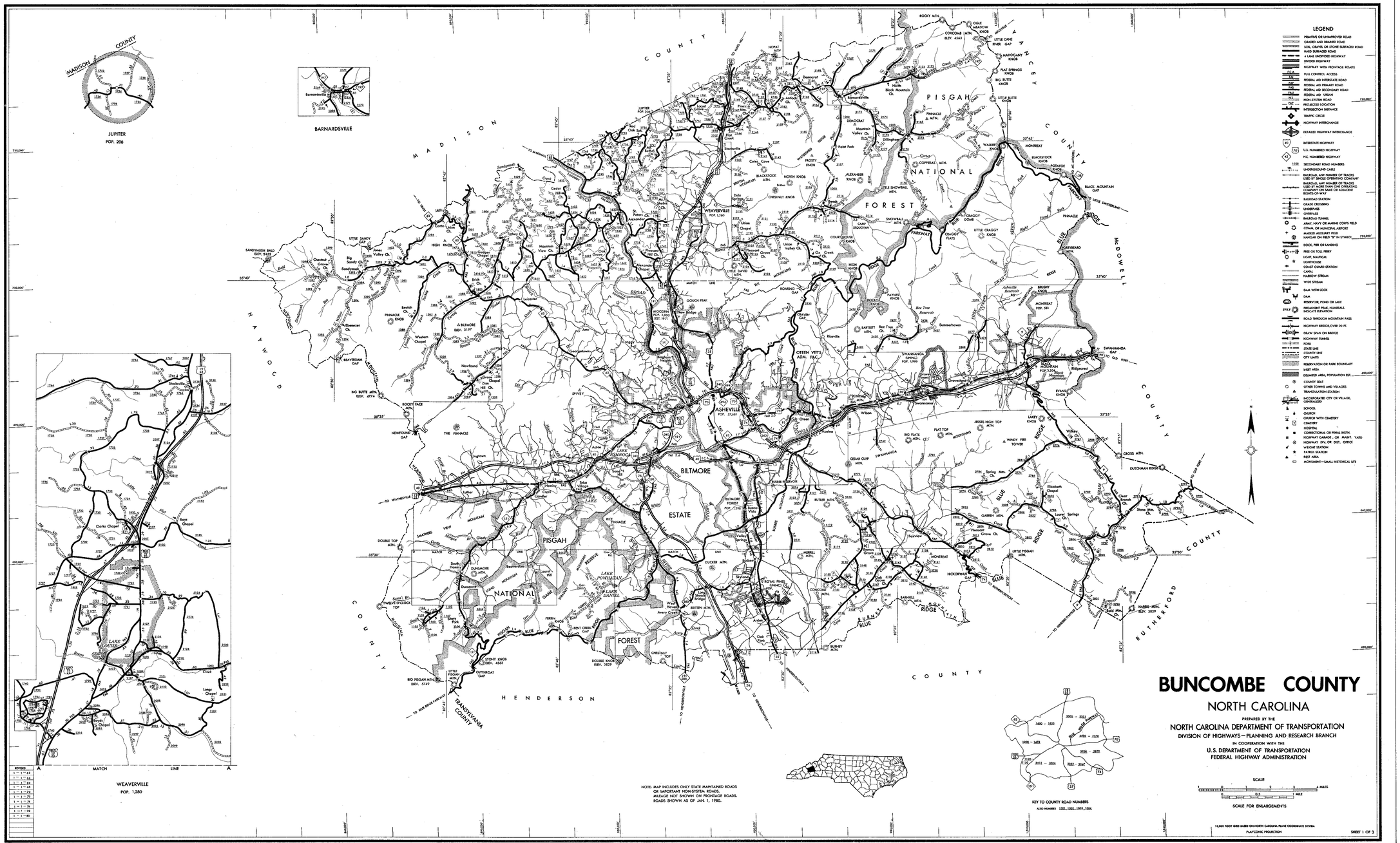
BUNCOMBE COUNTY
NORTH CAROLINA
PREPARED BY THE
NORTH CAROLINA DEPARTMENT OF TRANSPORTATION
DIVISION OF HIGHWAYS — PLANNING AND RESEARCH BRANCH
IN COOPERATION WITH THE
U.S. DEPARTMENT OF TRANSPORTATION
FEDERAL HIGHWAY ADMINISTRATION
LEGEND
PISGAH NATIONAL FOREST
BILTMORE ESTATE
ASHEVILLE
BILTMORE
WEAVERVILLE
BARNARDSVILLE
JUPITER
MADISON COUNTY
HAYWOOD COUNTY
HENDERSON COUNTY
TRANSYLVANIA COUNTY
RUTHERFORD COUNTY
MCDOWELL COUNTY
YANCEY COUNTY
NOTE: MAP INCLUDES ONLY STATE MAINTAINED ROADS OR IMPORTANT NON-SYSTEM ROADS. MILEAGE NOT SHOWN ON FRONTAGE ROADS. ROADS SHOWN AS OF JAN. 1, 1980.
KEY TO COUNTY ROAD NUMBERS
SCALE
SCALE FOR ENLARGEMENTS
10,000 FOOT GRID BASED ON NORTH CAROLINA PLANE COORDINATE SYSTEM
PLATCONIC PROJECTION
SHEET 1 OF 3
DIVISION 13 DISTRICT 2 BUNCOMBE COUNTY NORTH CAROLINA 021

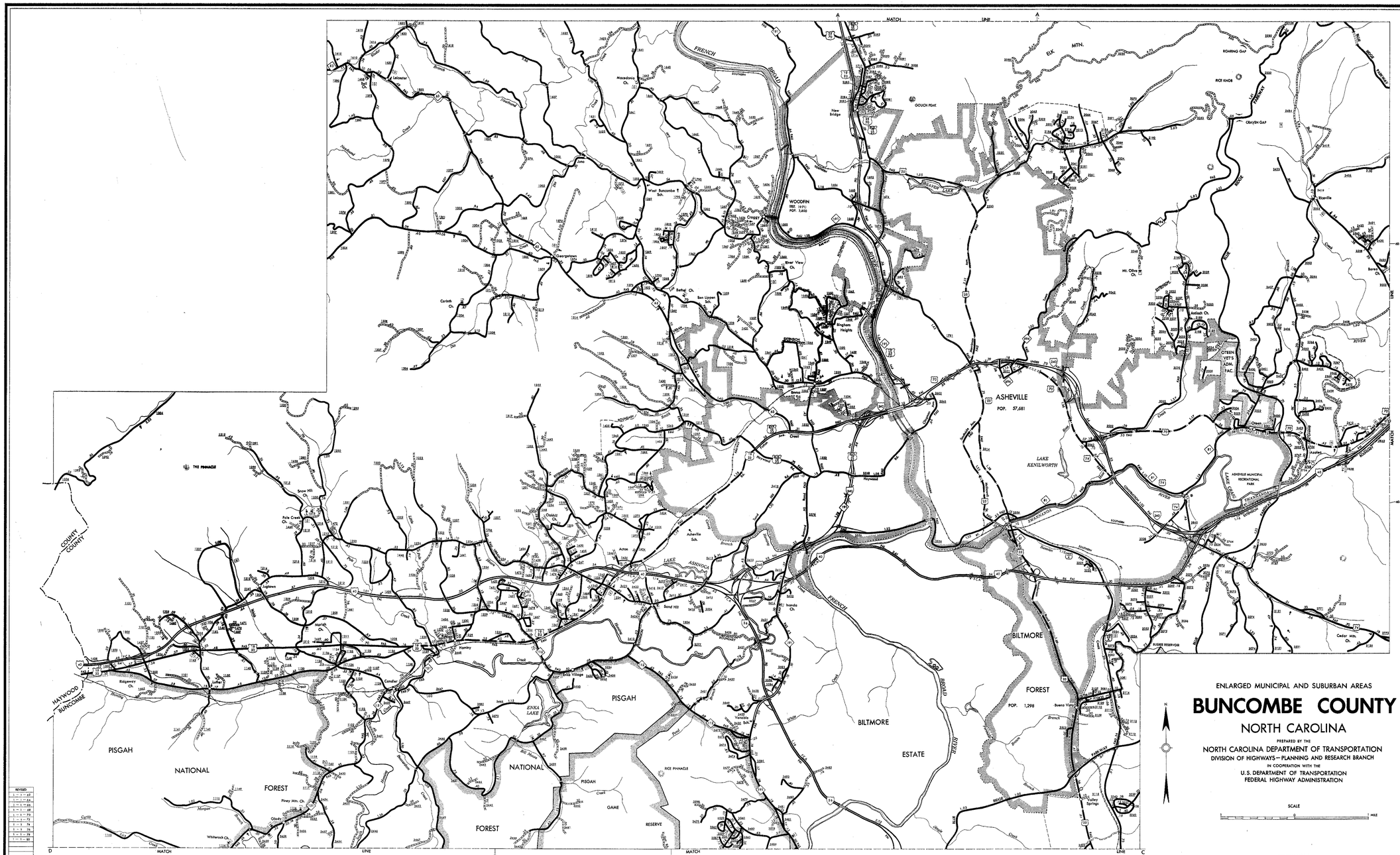

ENLARGED MUNICIPAL AND SUBURBAN AREAS

BUNCOMBE COUNTY

NORTH CAROLINA

PREPARED BY THE
NORTH CAROLINA DEPARTMENT OF TRANSPORTATION
DIVISION OF HIGHWAYS—PLANNING AND RESEARCH BRANCH
IN COOPERATION WITH THE
U.S. DEPARTMENT OF TRANSPORTATION
FEDERAL HIGHWAY ADMINISTRATION

SCALE

1 0 1 MILE

POLYCONIC PROJECTION

SHEET 2 OF 3

REVISED
1 — 1 — 65
1 — 1 — 66
1 — 1 — 68
1 — 1 — 70
1 — 1 — 72
1 — 1 — 74
1 — 1 — 76
1 — 1 — 78
1 — 1 — 80

COPIES OF THIS MAP ARE AVAILABLE
TO THE PUBLIC AT A NOMINAL COST FROM
ADDRESS: MAPS, N.C. DEPARTMENT OF TRANSPORTATION
DIVISION OF HIGHWAYS
RALEIGH, NORTH CAROLINA, 27611

BUNCOMBE SUR. 1

DIVISION 13 DISTRICT 2 BUNCOMBE COUNTY NORTH CAROLINA 021

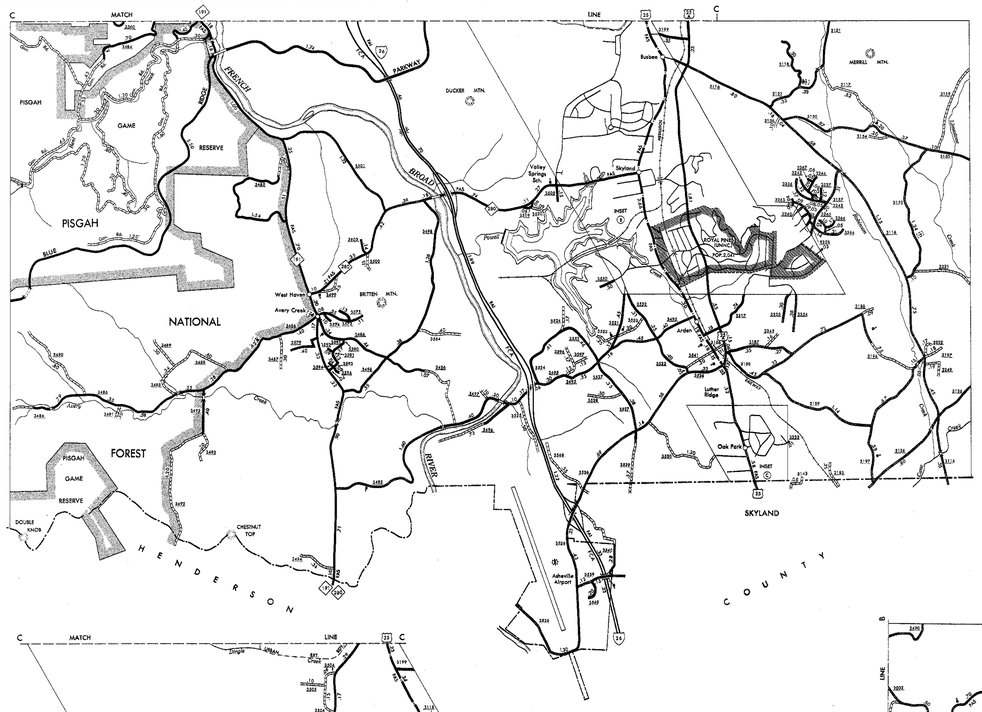

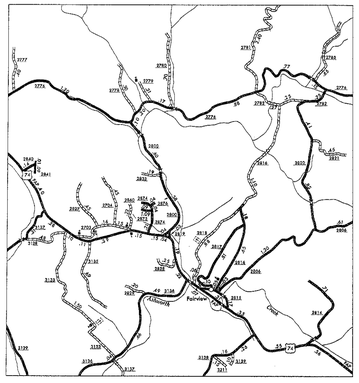

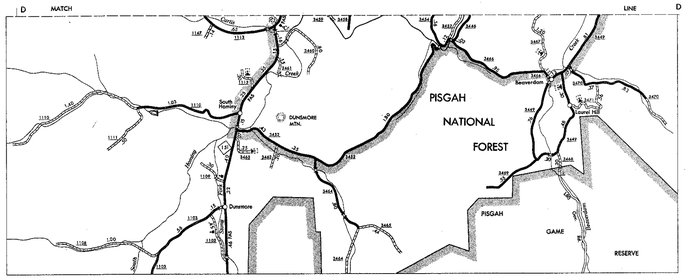

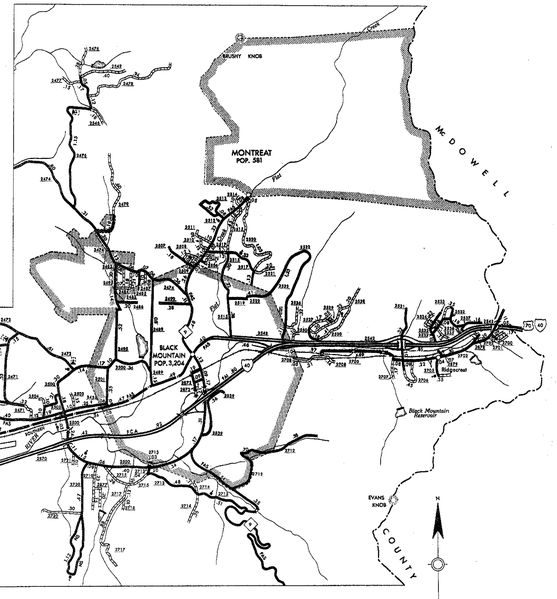



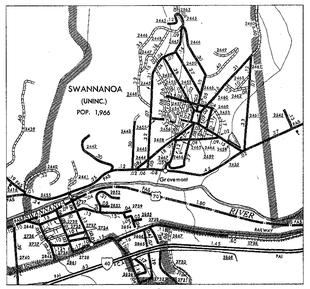

ENLARGED MUNICIPAL AND SUBURBAN AREAS

BUNCOMBE COUNTY

NORTH CAROLINA

PREPARED BY THE
NORTH CAROLINA DEPARTMENT OF TRANSPORTATION
DIVISION OF HIGHWAYS—PLANNING AND RESEARCH BRANCH
IN COOPERATION WITH THE
U.S. DEPARTMENT OF TRANSPORTATION
FEDERAL HIGHWAY ADMINISTRATION

SCALE

POLYCONIC PROJECTION

SHEET 3 OF 3

REVISED
1 - 1 - 64
1 - 1 - 66
1 - 1 - 68
1 - 1 - 70
1 - 1 - 72
1 - 1 - 74
1 - 1 - 76
1 - 1 - 78
1 - 1 - 80

COPIES OF THIS MAP ARE AVAILABLE
TO THE PUBLIC AT A NOMINAL COST
ADDRESS: MAPS, N.C. DEPARTMENT OF TRANSPORTATION
DIVISION OF HIGHWAYS
RALEIGH, NORTH CAROLINA, 27611

BUNCOMBE SHT. 3

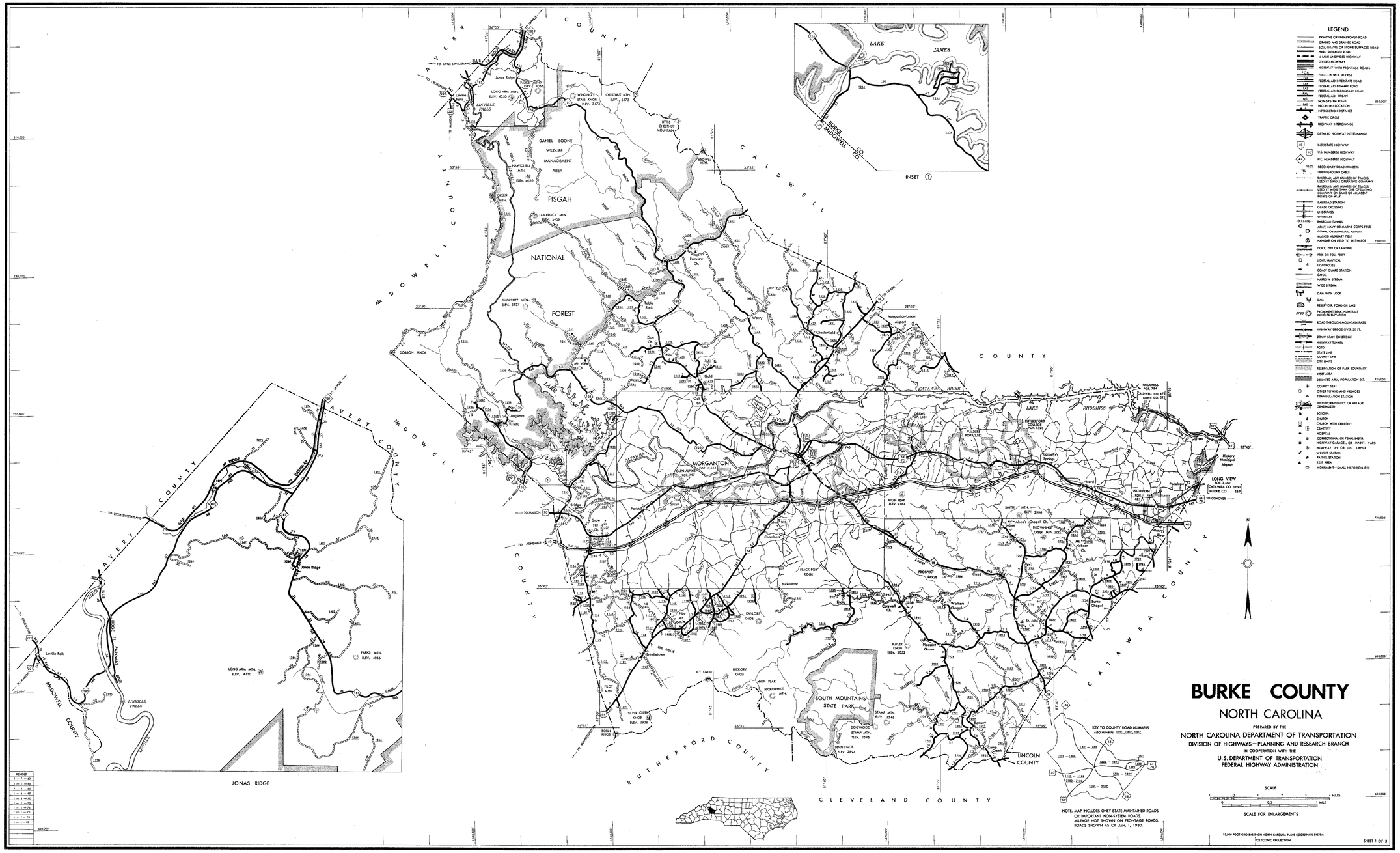
BURKE COUNTY
NORTH CAROLINA
PREPARED BY THE
NORTH CAROLINA DEPARTMENT OF TRANSPORTATION
DIVISION OF HIGHWAYS—PLANNING AND RESEARCH BRANCH
IN COOPERATION WITH THE
U.S. DEPARTMENT OF TRANSPORTATION
FEDERAL HIGHWAY ADMINISTRATION
LEGEND
INSET ①
JONAS RIDGE
KEY TO COUNTY ROAD NUMBERS
NOTE: MAP INCLUDES ONLY STATE MAINTAINED ROADS OR IMPORTANT NON-SYSTEM ROADS. MILEAGE NOT SHOWN ON FRONTAGE ROADS. ROADS SHOWN AS OF JAN. 1, 1980.
SCALE
SCALE FOR ENLARGEMENTS
10,000 FOOT GRID BASED ON NORTH CAROLINA PLANE COORDINATE SYSTEM
POLYCONIC PROJECTION
SHEET 1 OF 3
COPIES OF THIS MAP ARE AVAILABLE TO THE PUBLIC AT A NOMINAL COST
INFORMATION SERVICES UNIT, DEPARTMENT OF TRANSPORTATION
DIVISION OF HIGHWAYS
RALEIGH, NORTH CAROLINA, 27611
REVISED
DIVISION 13
DISTRICT 1
BURKE COUNTY
NORTH CAROLINA
023

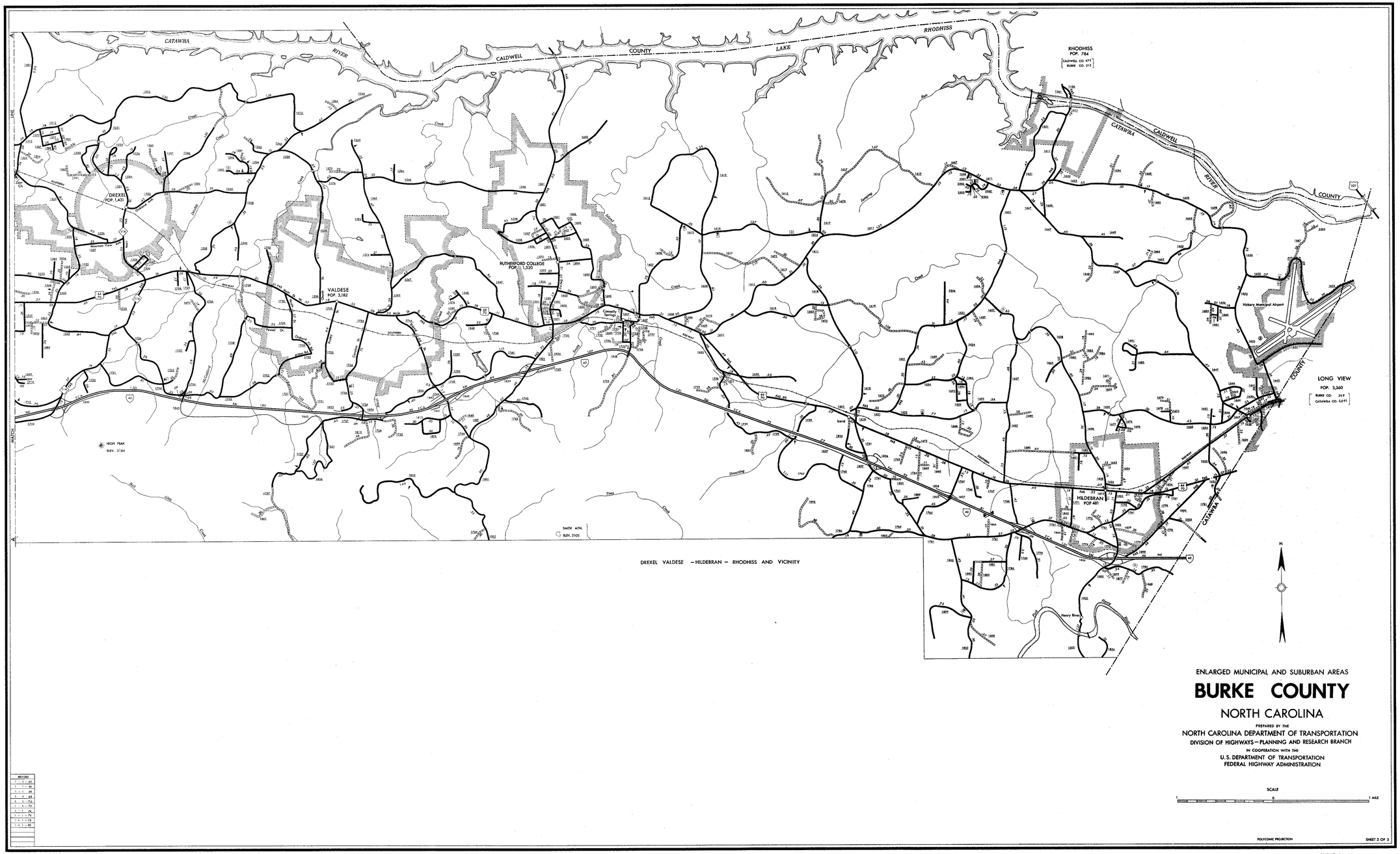

COPIES OF THIS MAP ARE AVAILABLE TO THE PUBLIC AT A NOMINAL COST.
ADDRESS: MAPS, N.C. DEPARTMENT OF TRANSPORTATION
PLANNING & RESEARCH BRANCH
RALEIGH, NORTH CAROLINA, 27611

REVISED
1 - 1 - 65
1 - 1 - 66
1 - 1 - 68
1 - 1 - 70
1 - 1 - 72
1 - 1 - 74
1 - 1 - 76
1 - 1 - 78
1 - 1 - 80

BURKE SUP. 1



MORGANTON AND VICINITY

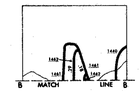



ENLARGED MUNICIPAL AND SUBURBAN AREAS

BURKE COUNTY

NORTH CAROLINA

PREPARED BY THE

NORTH CAROLINA DEPARTMENT OF TRANSPORTATION

DIVISION OF HIGHWAYS — PLANNING AND RESEARCH BRANCH

IN COOPERATION WITH THE

U.S. DEPARTMENT OF TRANSPORTATION

FEDERAL HIGHWAY ADMINISTRATION

SCALE

1 0 1 MILE

POLYCONIC PROJECTION

SHEET 3 OF 3

REVISED
1 — 1 — 67
1 — 1 — 68
1 — 1 — 69
1 — 1 — 70
1 — 1 — 72
1 — 1 — 74
1 — 1 — 76
1 — 1 — 78
1 — 1 — 80

COPIES OF THIS MAP ARE AVAILABLE
FOR A NOMINAL CHARGE FROM
ADDRESS: MAPS, N.C. DEPARTMENT OF TRANSPORTATION
DIVISION OF HIGHWAYS
RALEIGH, NORTH CAROLINA, 27611

BURKE SUP. 2

DIVISION 13 DISTRICT 1 BURKE COUNTY NORTH CAROLINA 023

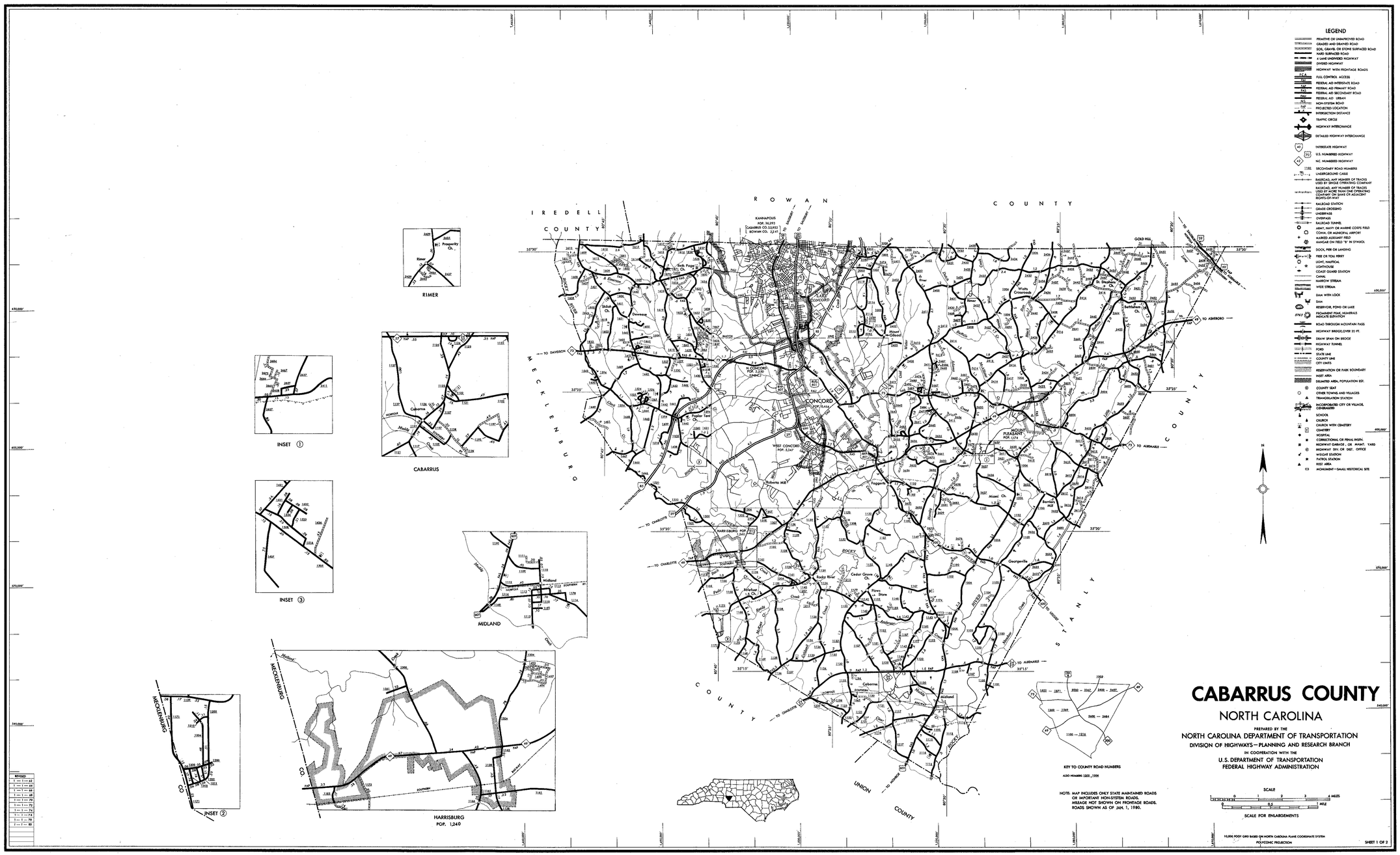

CABARRUS COUNTY

NORTH CAROLINA

PREPARED BY THE
NORTH CAROLINA DEPARTMENT OF TRANSPORTATION
DIVISION OF HIGHWAYS—PLANNING AND RESEARCH BRANCH
IN COOPERATION WITH THE
U.S. DEPARTMENT OF TRANSPORTATION
FEDERAL HIGHWAY ADMINISTRATION

COPIES OF THIS MAP ARE AVAILABLE TO THE PUBLIC AT A NOMINAL COST.
ADDRESS: MAPS, N.C. DEPARTMENT OF TRANSPORTATION
DIVISION OF HIGHWAYS
RALEIGH, NORTH CAROLINA, 27611

REVISED
1 — 1 — 63
1 — 1 — 64
1 — 1 — 66
1 — 1 — 68
1 — 1 — 70
1 — 1 — 72
1 — 1 — 74
1 — 1 — 76
1 — 1 — 78
1 — 1 — 80

CABARRUS

DIVISION 10 DISTRICT 1 CABARRUS COUNTY NORTH CAROLINA 025



CONCORD AND VICINITY

KANNAPOLIS
(UNINC.)
POP. 36,393
CABARRUS CO. 23,955
ROWAN CO. 12,341

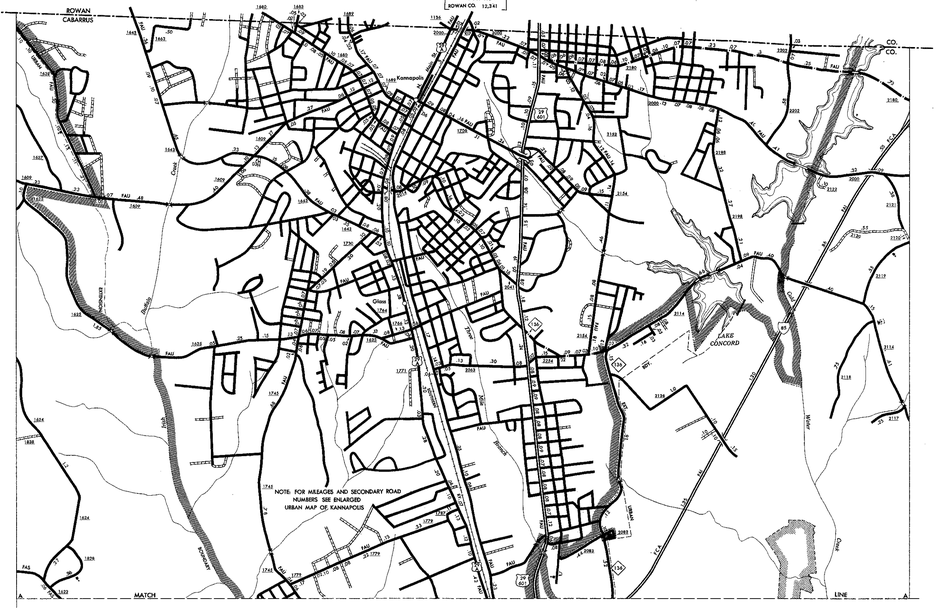

KANNAPOLIS AND VICINITY

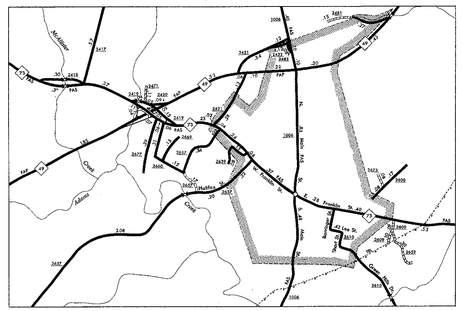

MOUNT PLEASANT
POP. 1,174

ENLARGED MUNICIPAL AND SUBURBAN AREAS

CABARRUS COUNTY

NORTH CAROLINA

PREPARED BY THE
NORTH CAROLINA DEPARTMENT OF TRANSPORTATION
DIVISION OF HIGHWAYS—PLANNING AND RESEARCH BRANCH
IN COOPERATION WITH THE
U.S. DEPARTMENT OF TRANSPORTATION
FEDERAL HIGHWAY ADMINISTRATION

SCALE
1 0 1 MILE

POLYCONIC PROJECTION

SHEET 2 OF 2

REVISED
1 — 1 — 63
1 — 1 — 64
1 — 1 — 66
1 — 1 — 68
1 — 1 — 70
1 — 1 — 72
1 — 1 — 74
1 — 1 — 76
1 — 1 — 78
1 — 1 — 80

COPIES OF THIS MAP ARE AVAILABLE
TO THE PUBLIC AT A NOMINAL COST FROM
ADDRESS: MAPS, N.C. DEPARTMENT OF TRANSPORTATION
DIVISION OF HIGHWAYS
RALEIGH, NORTH CAROLINA, 27611

CABARRUS 5091

CALDWELL COUNTY

NORTH CAROLINA

PREPARED BY THE
NORTH CAROLINA DEPARTMENT OF TRANSPORTATION
DIVISION OF HIGHWAYS — PLANNING AND RESEARCH BRANCH
IN COOPERATION WITH THE
U.S. DEPARTMENT OF TRANSPORTATION
FEDERAL HIGHWAY ADMINISTRATION

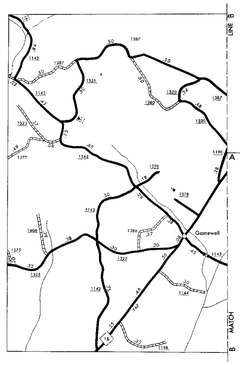

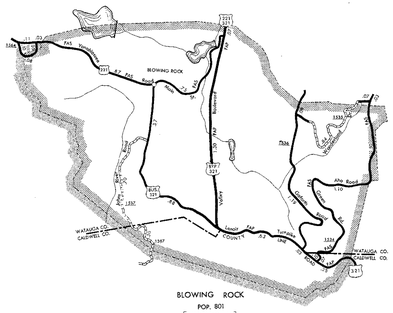

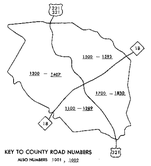



NOTE: MAP INCLUDES ONLY STATE MAINTAINED ROADS OR IMPORTANT NON-SYSTEM ROADS. MILEAGE NOT SHOWN ON FRONTAGE ROADS. ROADS SHOWN AS OF JAN. 1, 1980.

SCALE
1 0 1 2 3 4 MILES
0 0.5 1 MILE
SCALE FOR ENLARGEMENTS

10,000 FOOT GRID BASED ON NORTH CAROLINA PLANE COORDINATE SYSTEM
POLYCONIC PROJECTION

SHEET 1 OF 3

LEGEND

- PRIMITIVE OR UNIMPROVED ROAD
- GRADED AND DRAINED ROAD
- SOIL, GRAVEL OR STONE SURFACED ROAD
- HARD SURFACED ROAD
- 4 LANE UNDIVIDED HIGHWAY
- DIVIDED HIGHWAY
- HIGHWAY WITH FRONTAGE ROADS
- FULL CONTROL ACCESS
- FEDERAL AID INTERSTATE ROAD
- FEDERAL AID PRIMARY ROAD
- FEDERAL AID SECONDARY ROAD
- FEDERAL AID URBAN
- NON-SYSTEM ROAD
- PROJECTED LOCATION
- INTERSECTION DISTANCE
- TRAFFIC CIRCLE
- HIGHWAY INTERCHANGE
- DETAILED HIGHWAY INTERCHANGE
- INTERSTATE HIGHWAY
- U.S. NUMBERED HIGHWAY
- N.C. NUMBERED HIGHWAY
- SECONDARY ROAD NUMBERS
- UNDERGROUND CABLE
- RAILROAD; ANY NUMBER OF TRACKS USED BY SINGLE OPERATING COMPANY
- RAILROAD; ANY NUMBER OF TRACKS USED BY MORE THAN ONE OPERATING COMPANY ON SAME OR ADJACENT RIGHTS-OF-WAY
- RAILROAD STATION
- GRADE CROSSING
- UNDERPASS
- OVERPASS
- RAILROAD TUNNEL
- ARMY, NAVY OR MARINE CORPS FIELD
- CIVIL OR MUNICIPAL AIRPORT
- MARKED AUXILIARY FIELD
- HANGAR OR FIELD 'S' IN SYMBOL
- ROCK, FOR OR LANDING
- FREE OR TOLL FERRY
- LIGHT, NAUTICAL
- LIGHTHOUSE
- COAST GUARD STATION
- CANAL
- NARROW STREAM
- WIDE STREAM
- DAM WITH LOCK
- DAM
- RESERVOIR, POND OR LAKE
- PROMINENT PEAK; NUMERALS INDICATE ELEVATION
- ROAD THROUGH MOUNTAIN PASS
- HIGHWAY BRIDGE OVER 20 FT.
- DRAW SPAN ON BRIDGE
- HIGHWAY TUNNEL
- FORD
- STATE LINE
- COUNTY LINE
- CITY LIMITS
- RESERVATION OR PARK BOUNDARY
- NAME AREA
- DELIMITED AREA, POPULATION EST.
- COUNTY SEAT
- OTHER TOWNS AND VILLAGES
- TRIANGULATION STATION
- INCORPORATED CITY OR VILLAGE, GENERALIZED
- SCHOOL
- CHURCH
- CHURCH WITH CEMETERY
- CEMETERY
- HOSPITAL
- CORRECTIONAL OR PENAL INSTN.
- HIGHWAY GARAGE , OR MAINT. YARD
- HIGHWAY DIV. OR DIST. OFFICE
- WEIGHT STATION
- PATROL STATION
- REST AREA
- MONUMENT – SMALL HISTORICAL SITE

REVISED
1 – 1 – 52
1 – 1 – 64
1 – 1 – 66
1 – 1 – 68
1 – 1 – 70
1 – 1 – 72
1 – 1 – 74
1 – 1 – 76
1 – 1 – 78
1 – 1 – 80

COPIES OF THIS MAP ARE AVAILABLE TO THE PUBLIC AT A NOMINAL COST
ADDRESS: MAPS, N.C. DEPARTMENT OF TRANSPORTATION
DIVISION OF HIGHWAYS
RALEIGH, NORTH CAROLINA, 27611

CALDWELL

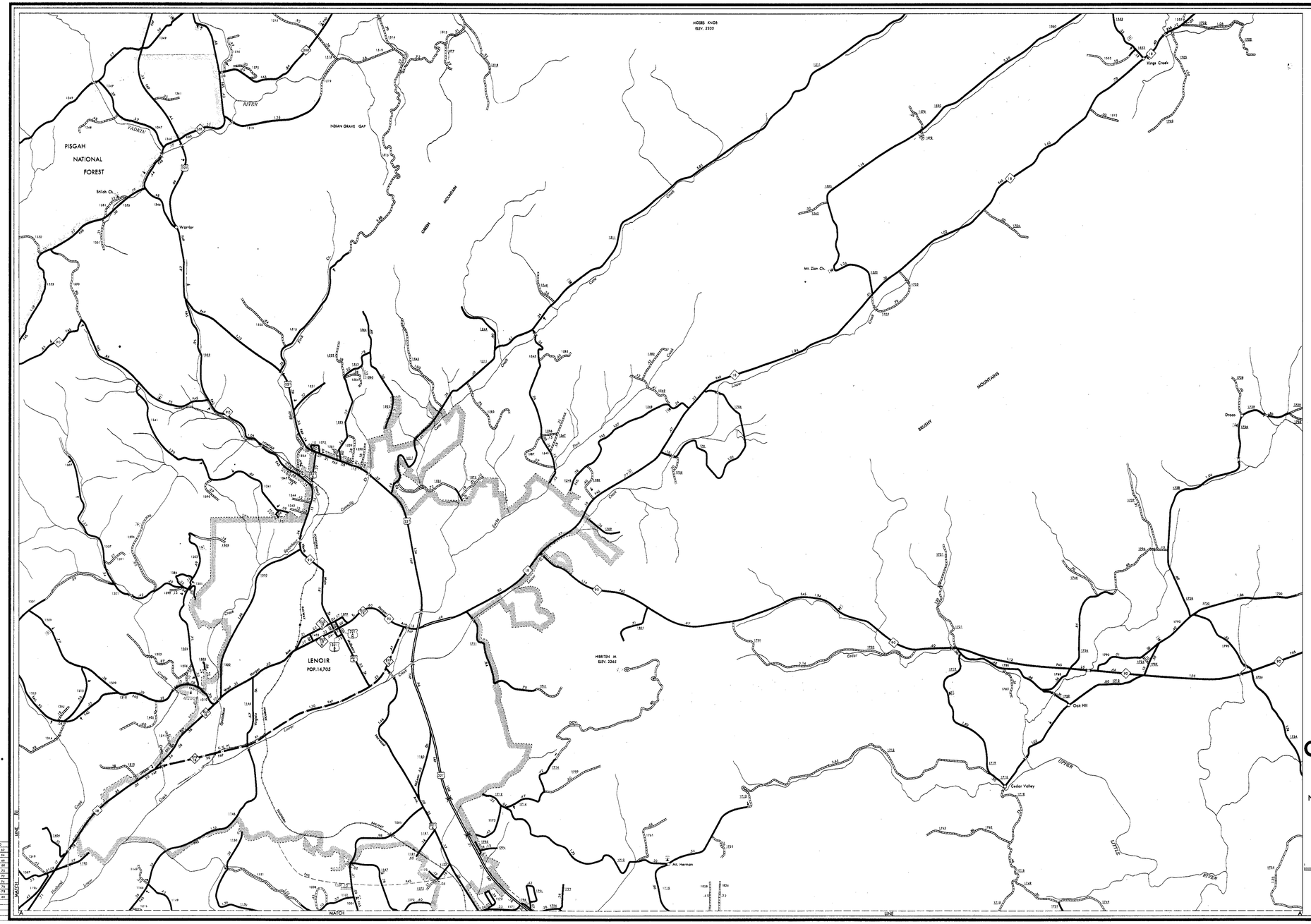

ENLARGED MUNICIPAL AND SUBURBAN AREAS

CALDWELL COUNTY

NORTH CAROLINA

PREPARED BY THE

NORTH CAROLINA DEPARTMENT OF TRANSPORTATION

DIVISION OF HIGHWAYS—PLANNING AND RESEARCH BRANCH

IN COOPERATION WITH THE

U.S. DEPARTMENT OF TRANSPORTATION

FEDERAL HIGHWAY ADMINISTRATION

SCALE

0 MILE

POLYCONIC PROJECTION

SHEET 2 OF 3

COPIES OF THIS MAP ARE AVAILABLE
TO THE PUBLIC AT A NOMINAL COST
FROM THE NORTH CAROLINA DEPARTMENT OF TRANSPORTATION
DIVISION OF HIGHWAYS
RALEIGH, NORTH CAROLINA 27611

REVISED
1 - 1 - 62
1 - 1 - 64
1 - 1 - 66
1 - 1 - 68
1 - 1 - 70
1 - 1 - 72
1 - 1 - 74
1 - 1 - 76
1 — 1 — 78
1 - 1 - 80

CALDWELL SUP. 1

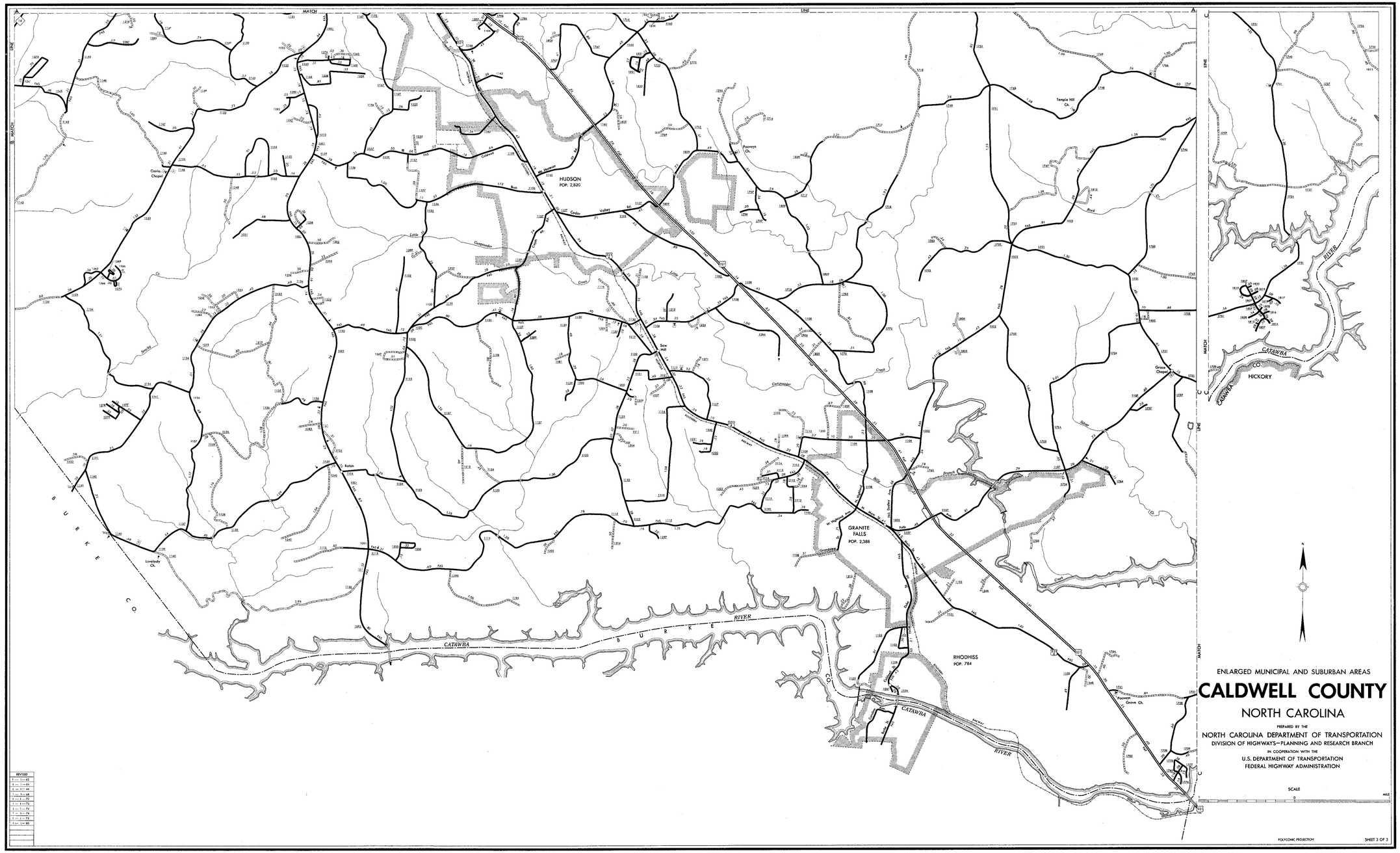

COPIES OF THIS MAP ARE AVAILABLE
TO THE PUBLIC AT A NOMINAL COST
ADDRESS: MAPS, N.C. DEPARTMENT OF TRANSPORTATION
P.O. BOX 25201
RALEIGH, NORTH CAROLINA, 27611

REVISED
1 — 1— 63
1 — 1— 64
1 — 1— 66
1 — 1— 68
1 — 1— 70
1 — 1— 72
1 — 1— 74
1 — 1— 76
1 — 1— 78
1 — 1— 80

ENLARGED MUNICIPAL AND SUBURBAN AREAS

CALDWELL COUNTY

NORTH CAROLINA

PREPARED BY THE
NORTH CAROLINA DEPARTMENT OF TRANSPORTATION
DIVISION OF HIGHWAYS—PLANNING AND RESEARCH BRANCH
IN COOPERATION WITH THE
U.S. DEPARTMENT OF TRANSPORTATION
FEDERAL HIGHWAY ADMINISTRATION

SCALE 0 MILE

POLYCONIC PROJECTION

SHEET 3 OF 3

CALDWELL SHP 2

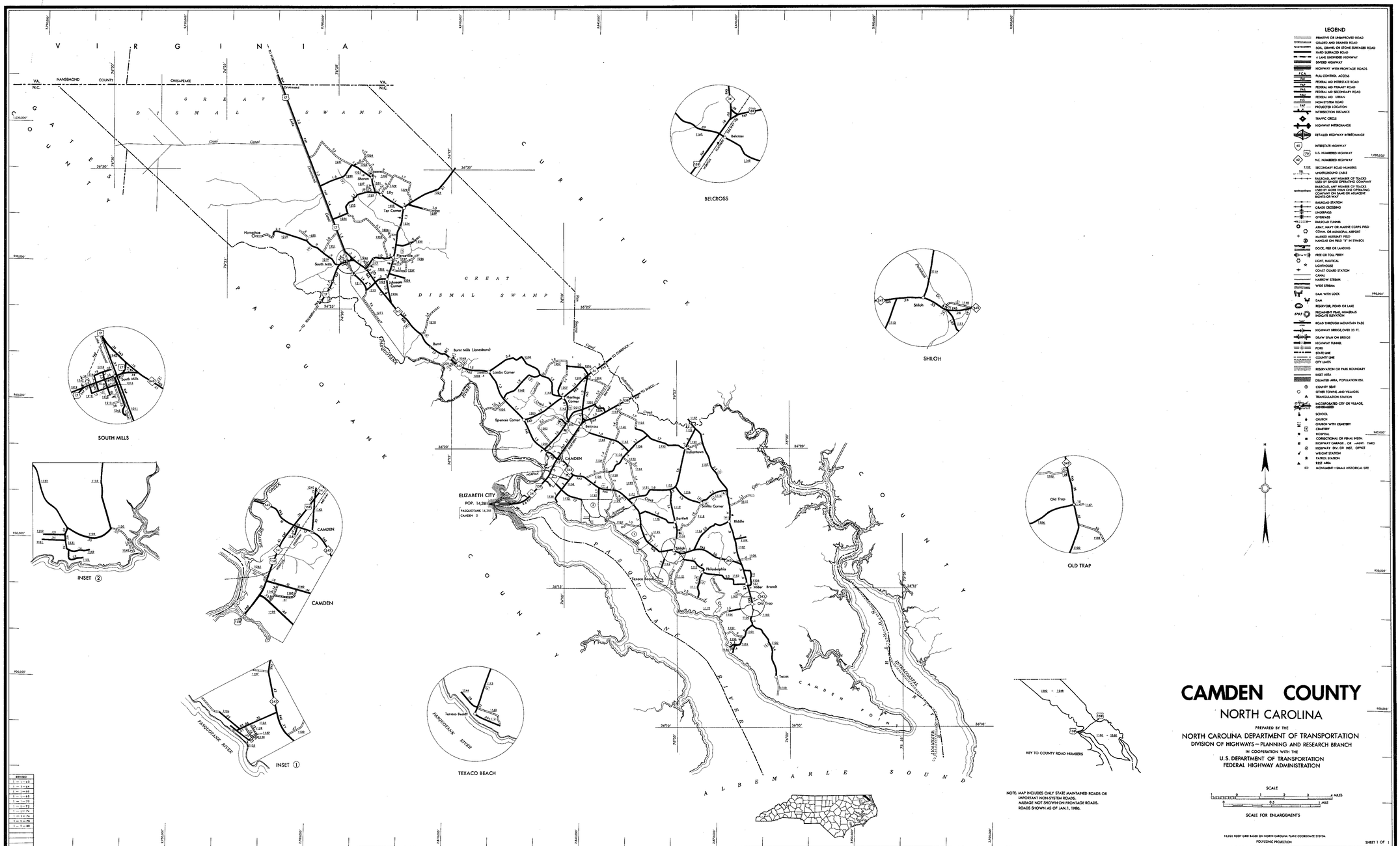
V I R G I N I A
VA.
N.C.
NANSEMOND COUNTY
CHESAPEAKE
Dismal
VA.
N.C.
G R E A T D I S M A L S W A M P
Canal
Canal
Feeder
Feeder
Feeder

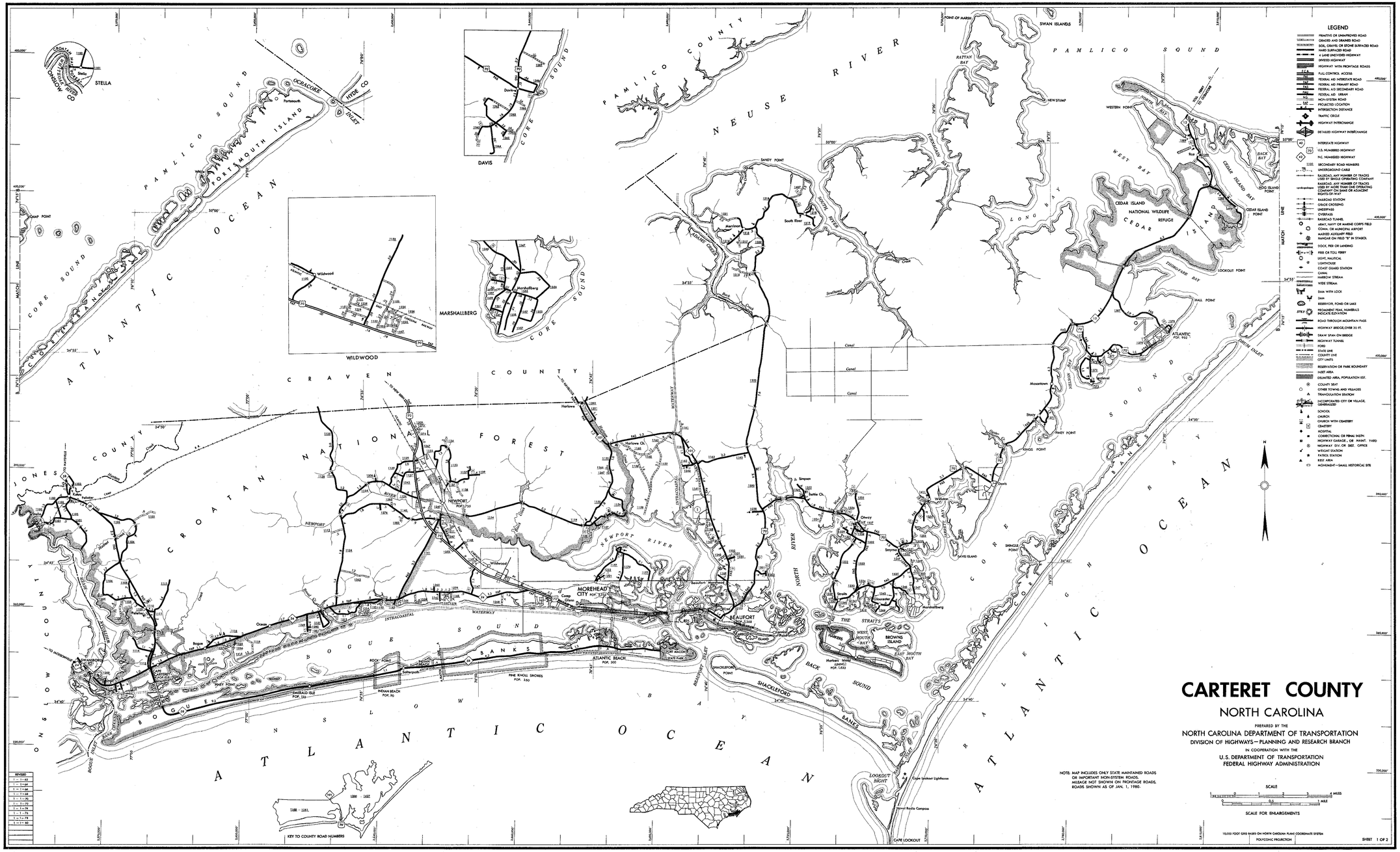

CARTERET COUNTY

NORTH CAROLINA

PREPARED BY THE
NORTH CAROLINA DEPARTMENT OF TRANSPORTATION
DIVISION OF HIGHWAYS—PLANNING AND RESEARCH BRANCH
IN COOPERATION WITH THE
U.S. DEPARTMENT OF TRANSPORTATION
FEDERAL HIGHWAY ADMINISTRATION

NOTE: MAP INCLUDES ONLY STATE MAINTAINED ROADS OR IMPORTANT NON-SYSTEM ROADS. MILEAGE NOT SHOWN ON FRONTAGE ROADS. ROADS SHOWN AS OF JAN. 1, 1980.

COPIES OF THIS MAP ARE AVAILABLE TO THE PUBLIC AT A NOMINAL COST.
ADDRESS: MAPS, N.C. DEPARTMENT OF TRANSPORTATION
DIVISION OF HIGHWAYS
RALEIGH, NORTH CAROLINA, 27611

CARTERET

DIVISION 2 DISTRICT 2 CARTERET COUNTY NORTH CAROLINA 031

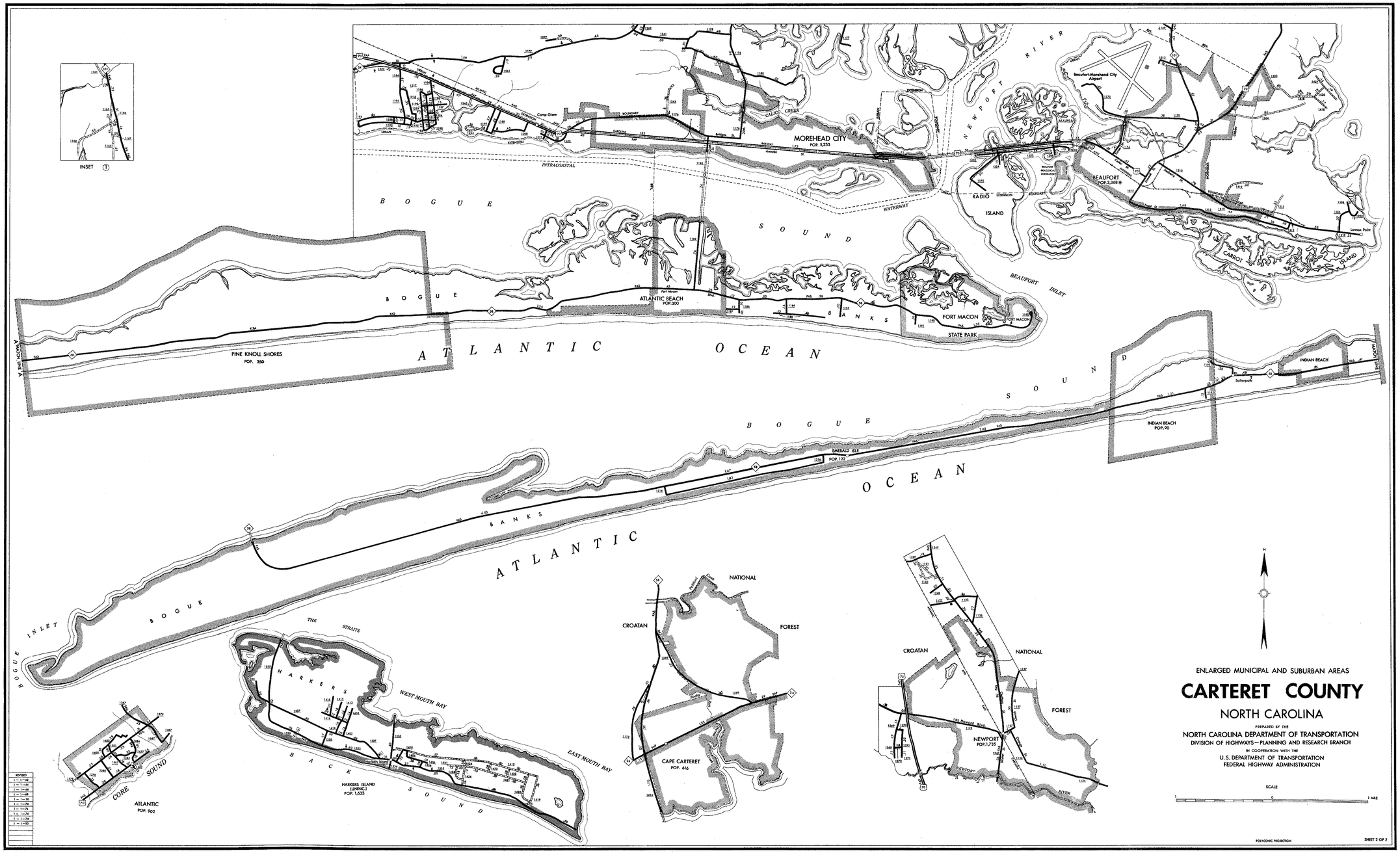

ENLARGED MUNICIPAL AND SUBURBAN AREAS

CARTERET COUNTY

NORTH CAROLINA

PREPARED BY THE
NORTH CAROLINA DEPARTMENT OF TRANSPORTATION
DIVISION OF HIGHWAYS — PLANNING AND RESEARCH BRANCH
IN COOPERATION WITH THE
U.S. DEPARTMENT OF TRANSPORTATION
FEDERAL HIGHWAY ADMINISTRATION

SCALE

1 0 1 MILE

POLYCONIC PROJECTION

SHEET 2 OF 2

REVISED
1 in. = 1/2 MI
1 in. = 1/4 MI
1 in. = 1/8 MI
1 in. = 1/6 MI
1 in. = 1/2
1 in. = 1/4
1 in. = 1/8
1 in. = 1/6
1 in. = 1/2
1 in. = 1/4
1 in. = 1/8
1 in. = 1/6

COPIES OF THIS MAP ARE AVAILABLE
TO THE PUBLIC AT A NOMINAL COST
FROM THE NORTH CAROLINA DEPARTMENT OF TRANSPORTATION
ADDRESS: DIVISION OF HIGHWAYS
RALEIGH, NORTH CAROLINA, 27611

CARTERET SUP.

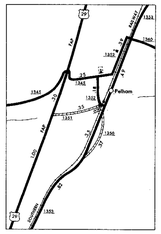

PELHAM

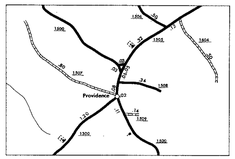

PROVIDENCE

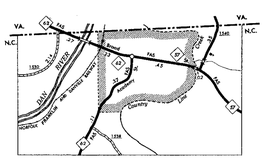

MILTON
POP. 235



ANDERSON

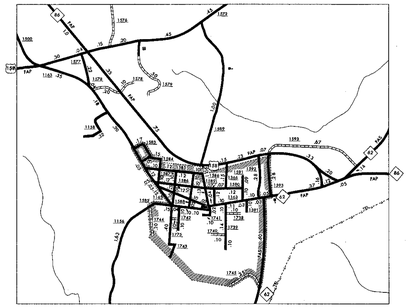

YANCEYVILLE
POP. 1,274
(UNINC.)

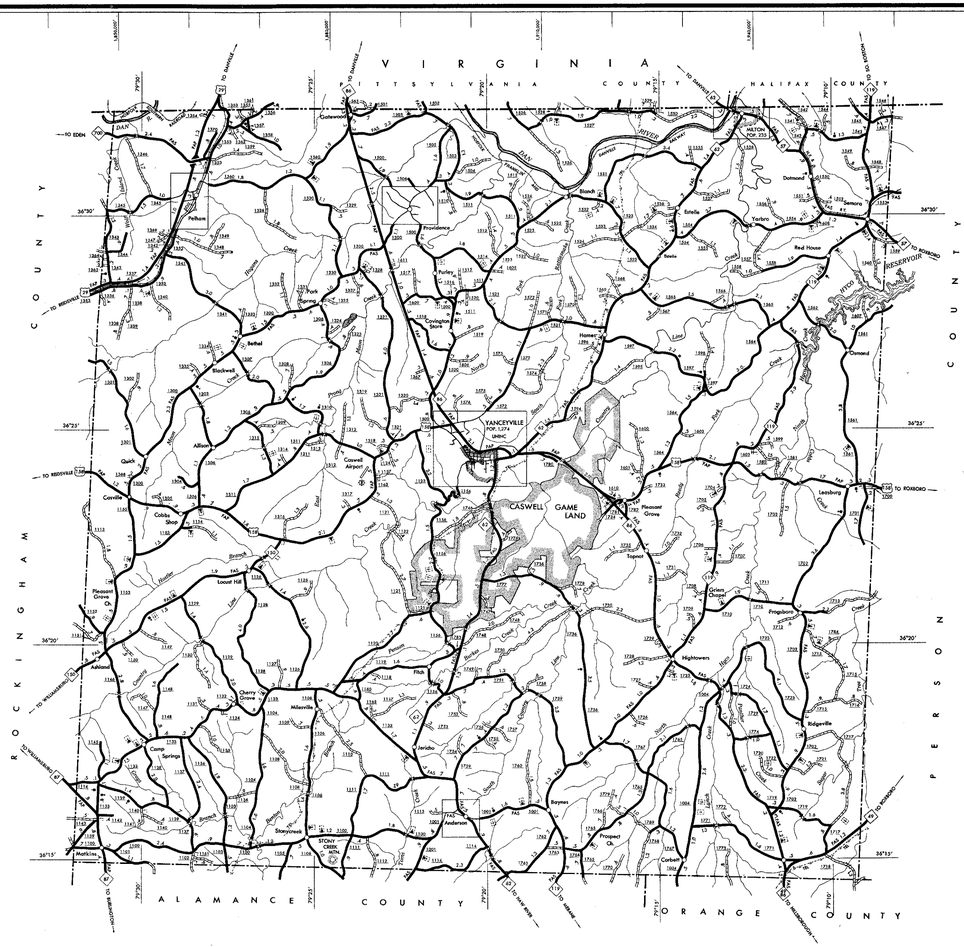

LEGEND

- PRIMITIVE OR UNIMPROVED ROAD
- GRADED AND DRAINED ROAD
- SOIL, GRAVEL OR STONE SURFACED ROAD
- HARD SURFACED ROAD
- 4 LANE UNDIVIDED HIGHWAY
- DIVIDED HIGHWAY
- HIGHWAY WITH FRONTAGE ROADS
- FULL CONTROL ACCESS
- FEDERAL AID INTERSTATE ROAD
- FEDERAL AID PRIMARY ROAD
- FEDERAL AID SECONDARY ROAD
- FEDERAL AID URBAN
- NON-SYSTEM ROAD
- PROJECTED LOCATION
- INTERSECTION DISTANCE
- TRAFFIC CIRCLE
- HIGHWAY INTERCHANGE
- DETAILED HIGHWAY INTERCHANGE
- INTERSTATE HIGHWAY
- U.S. NUMBERED HIGHWAY
- N.C. NUMBERED HIGHWAY
- SECONDARY ROAD NUMBERS
- UNDERGROUND CABLE
- RAILROAD, ANY NUMBER OF TRACKS, USED BY SINGLE OPERATING COMPANY
- RAILROAD, ANY NUMBER OF TRACKS, USED BY MORE THAN ONE OPERATING COMPANY OR SAME OR ADJACENT RIGHTS-OF-WAY
- RAILROAD STATION
- GRADE CROSSING
- UNDERPASS
- OVERPASS
- RAILROAD TUNNEL
- ARMY, NAVY OR MARINE CORPS FIELD
- COMM. OR MUNICIPAL AIRPORT
- MARKED AUXILIARY FIELD
- HANGAR ON FIELD "B" IN SYMBOL
- BOOM, PIER OR LANDING
- FREE OR TOLL FERRY
- LIGHT, NAUTICAL
- LIGHTHOUSE
- COAST GUARD STATION
- CANAL
- NARROW STREAM
- WIDE STREAM
- DAM WITH LOCK
- DAM
- RESERVOIR, POND OR LAKE
- PROMINENT PEAK, MOUNTAIN INDICATE ELEVATION
- ROAD THROUGH MOUNTAIN PASS
- HIGHWAY BRIDGE,OVER 20 FT.
- DRAW SPAN ON BRIDGE
- HIGHWAY TUNNEL
- FORD
- STATE LINE
- COUNTY LINE
- CITY LIMITS
- RESERVATION OR PARK BOUNDARY
- INSET AREA
- DESIMITED AREA, POPULATION EST.
- COUNTY SEAT
- OTHER TOWNS AND VILLAGES
- TRIANGULATION STATION
- INCORPORATED CITY OR VILLAGE, GENERALIZED
- SCHOOL
- CHURCH
- CHURCH WITH CEMETERY
- CEMETERY
- HOSPITAL
- CORRECTIONAL OR PENAL INSTN.
- HIGHWAY GARAGE , OR MAINT. YARD
- HIGHWAY DIV. OR DIST. OFFICE
- WEIGHT STATION
- PATROL STATION
- REST AREA
- MONUMENT - SMALL HISTORICAL SITE

REVISED
1 - 1 - 42
1 - 1 - 44
1 - 1 - 46
1 - 1 - 48
1 - 1 - 70
1 - 1 - 72
1 - 1 - 74
1 - 1 - 76
1 - 1 - 78
1 - 1 - 80

COPIES OF THIS MAP ARE AVAILABLE
TO THE PUBLIC AT NOMINAL COST FROM
ADDRESS: MAPS, N.C. DEPARTMENT OF TRANSPORTATION
DIVISION OF HIGHWAYS
RALEIGH, NORTH CAROLINA, 27611



NOTE: MAP INCLUDES ONLY STATE MAINTAINED ROADS OR IMPORTANT NON-SYSTEM ROADS. MILEAGE NOT SHOWN ON FRONTAGE ROADS. ROADS SHOWN AS OF JAN. 1, 1980.

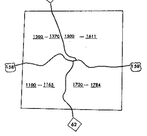

KEY TO COUNTY ROAD NUMBERS
ADD NUMBERS 1001-1956

CASWELL COUNTY

NORTH CAROLINA

PREPARED BY THE
NORTH CAROLINA DEPARTMENT OF TRANSPORTATION
DIVISION OF HIGHWAYS — PLANNING AND RESEARCH BRANCH
IN COOPERATION WITH THE
U.S. DEPARTMENT OF TRANSPORTATION
FEDERAL HIGHWAY ADMINISTRATION

SCALE
1 0 1 2 3 4 MILES
0 0.5 1 MILE

SCALE FOR ENLARGEMENTS

10,000 FOOT GRID BASED ON NORTH CAROLINA PLANE COORDINATE SYSTEM
POLYCONIC PROJECTION

SHEET 1 OF 1

CASWELL

DIVISION 7 DISTRICT 1 CASWELL COUNTY NORTH CAROLINA 033

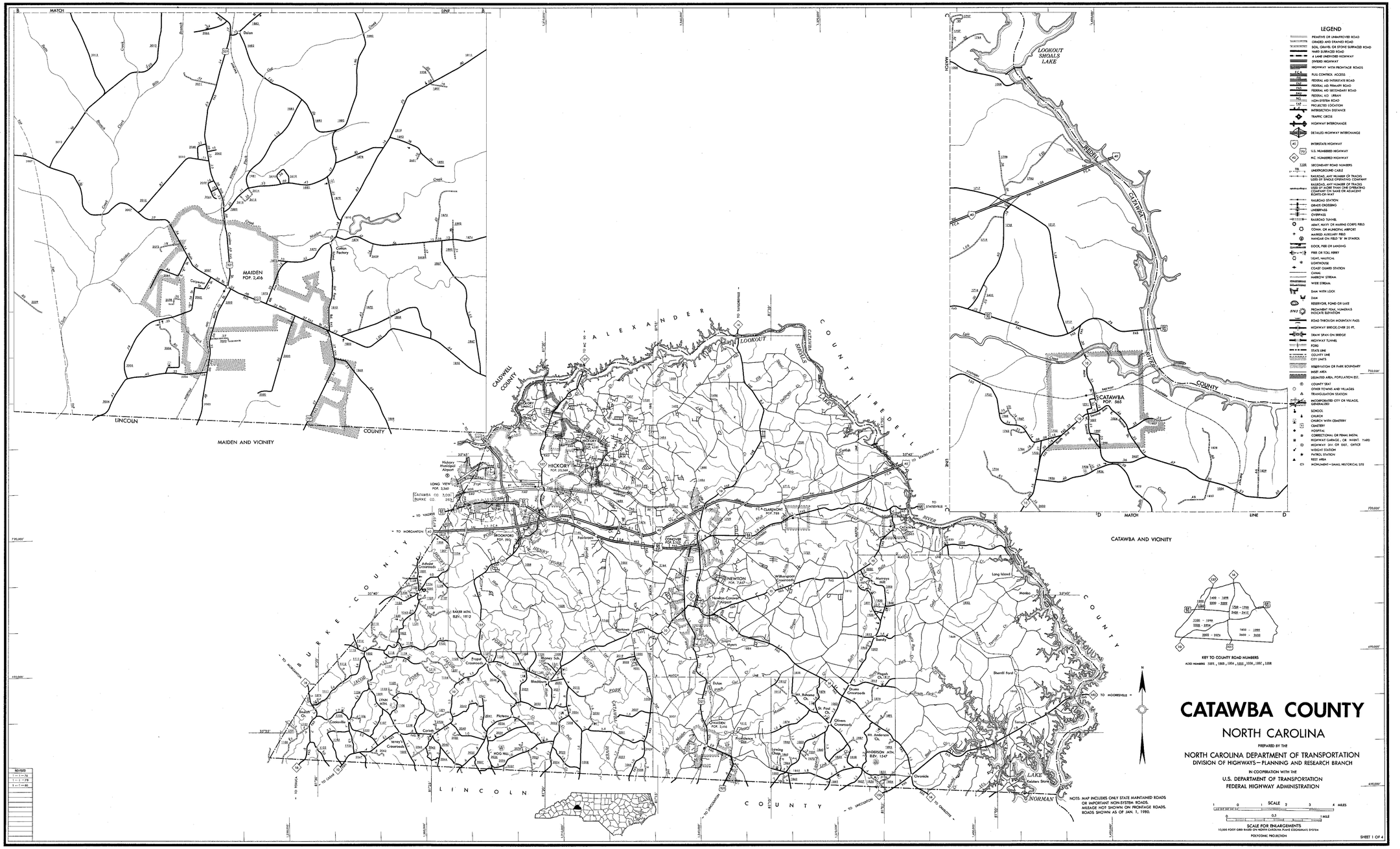

CATAWBA COUNTY

NORTH CAROLINA

PREPARED BY THE

NORTH CAROLINA DEPARTMENT OF TRANSPORTATION
DIVISION OF HIGHWAYS—PLANNING AND RESEARCH BRANCH

IN COOPERATION WITH THE

U.S. DEPARTMENT OF TRANSPORTATION
FEDERAL HIGHWAY ADMINISTRATION

COPIES OF THIS MAP ARE AVAILABLE TO THE PUBLIC AT A NOMINAL COST. ADDRESS: MAPS, N.C. DEPARTMENT OF TRANSPORTATION DIVISION OF HIGHWAYS RALEIGH, NORTH CAROLINA, 27611

REVISED
1 — 1 — 76
1 — 1 — 78
1 — 1 — 80

DIVISION 12 DISTRICT 2 CATAWBA COUNTY NORTH CAROLINA 035

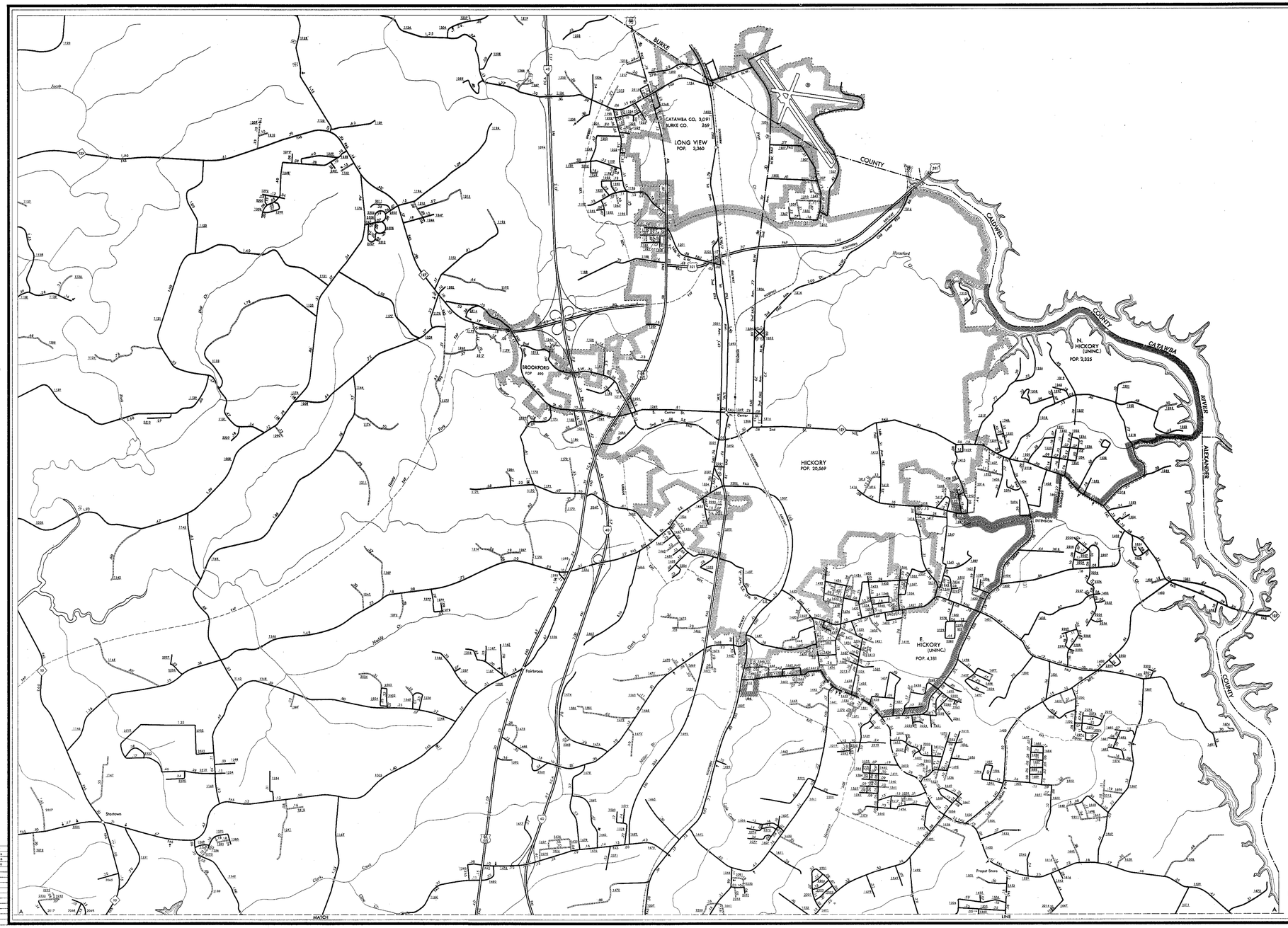

ENLARGED MUNICIPAL AND SUBURBAN AREAS

CATAWBA COUNTY

NORTH CAROLINA

PREPARED BY THE

NORTH CAROLINA DEPARTMENT OF TRANSPORTATION
DIVISION OF HIGHWAYS — PLANNING AND RESEARCH BRANCH

IN COOPERATION WITH THE

U.S. DEPARTMENT OF TRANSPORTATION
FEDERAL HIGHWAY ADMINISTRATION

SCALE
0 1 MILE

POLYCONIC PROJECTION

SHEET 2 OF 4

COPIES OF THIS MAP ARE AVAILABLE
TO THE PUBLIC AT A NOMINAL COST
FROM THE N.C. DEPARTMENT OF TRANSPORTATION
DIVISION OF HIGHWAYS
RALEIGH, NORTH CAROLINA, 27611

REVISED
1-1-71a
1-1-71a
1-1-80

CATAWBA SUP. 1

HICKORY AND VICINITY

DIVISION 12 DISTRICT 2 CATAWBA COUNTY NORTH CAROLINA 035

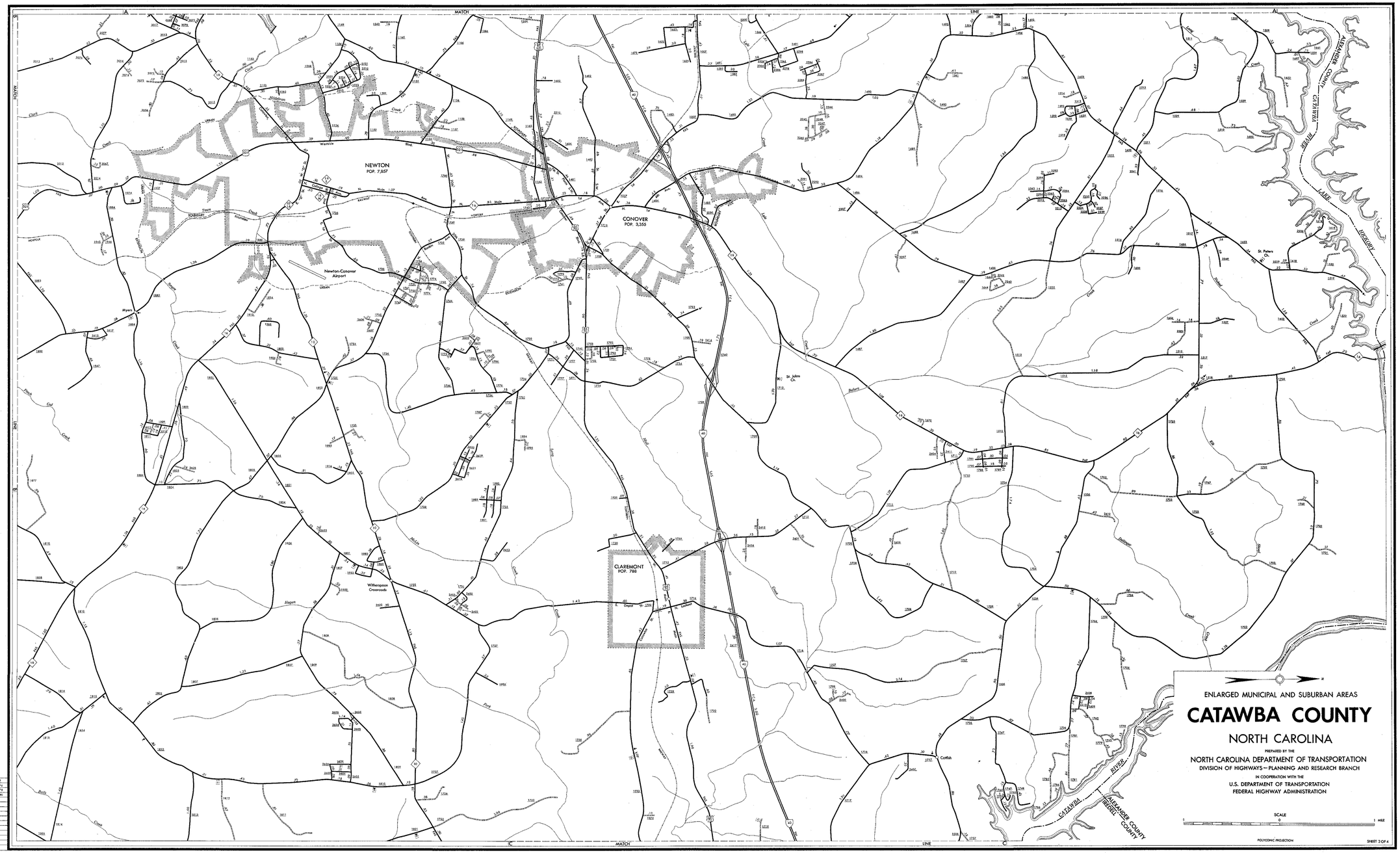

ENLARGED MUNICIPAL AND SUBURBAN AREAS

CATAWBA COUNTY

NORTH CAROLINA

PREPARED BY THE

NORTH CAROLINA DEPARTMENT OF TRANSPORTATION
DIVISION OF HIGHWAYS—PLANNING AND RESEARCH BRANCH

IN COOPERATION WITH THE

U.S. DEPARTMENT OF TRANSPORTATION
FEDERAL HIGHWAY ADMINISTRATION

SCALE
1 0 1 MILE

POLYCONIC PROJECTION

SHEET 3 OF 4

COPIES OF THIS MAP ARE AVAILABLE TO THE PUBLIC AT A NOMINAL COST ADDRESS: MAPS, N.C. DEPARTMENT OF TRANSPORTATION DIVISION OF HIGHWAYS RALEIGH, NORTH CAROLINA, 27611

REVISED
1 — 1 — 74
1 — 1 — 75
1 — 1 — 80

CATAWBA SUP. 2

DIVISION 12 DISTRICT 2 CATAWBA COUNTY NORTH CAROLINA 035

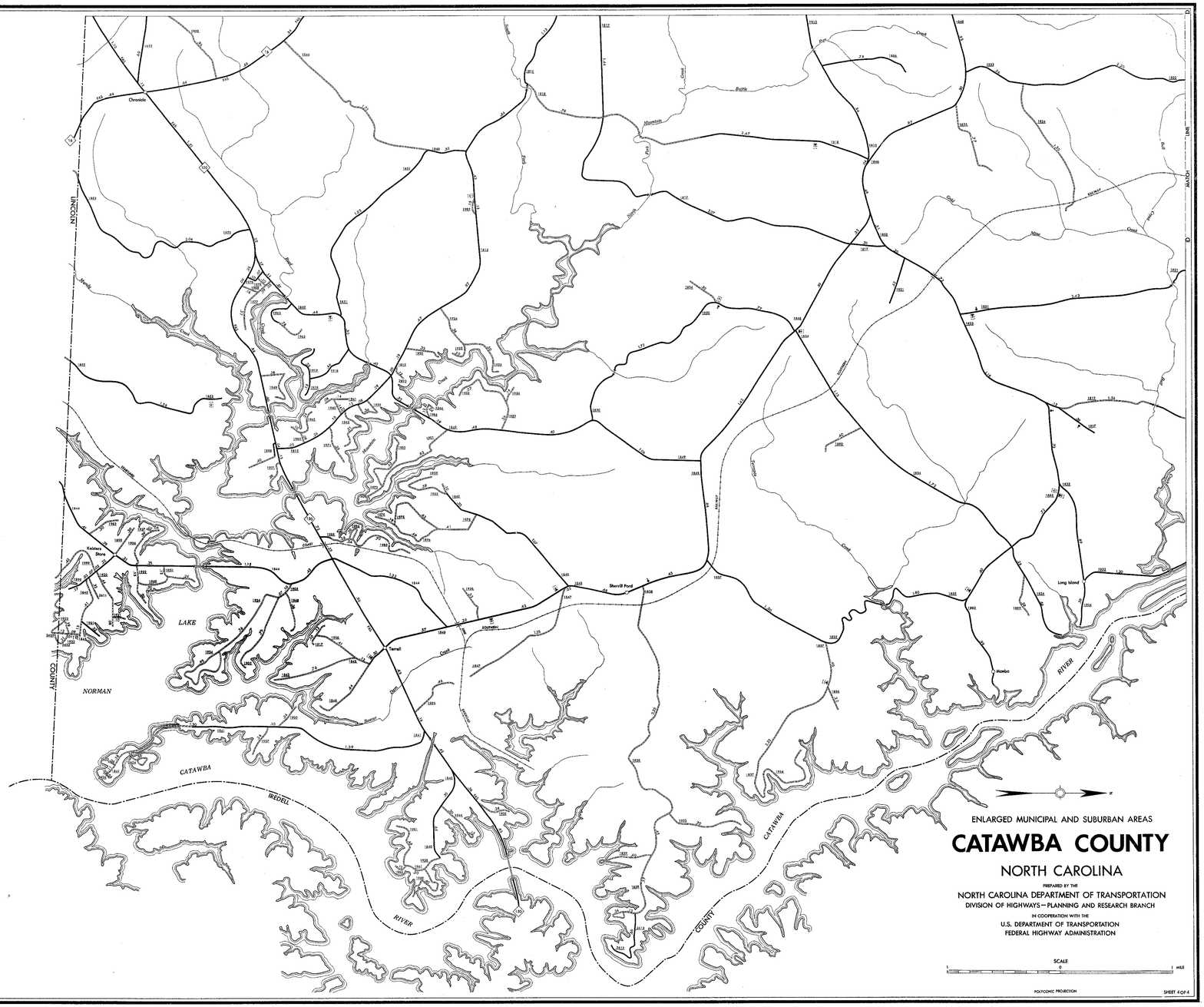
LINCOLN COUNTY
CATAWBA COUNTY
LAKE NORMAN
CATAWBA RIVER
WEDELL
Chronicle
Kelsters Store
Sherrill Ford
Terrell
Southview
Long Island
Mombo
Maiden Creek
Mountain Creek
Buffalo Creek
Clark Creek
Murphy Creek
Mine Creek
Indian Creek
Hoyle Creek
Rock Creek
Lyle Creek
Setzer Creek
Abernethy Creek
Long Island Creek
Mill Creek
Dry Creek
Rocky Creek
Beaver Dam Creek
Little Mountain Creek
Little Buffalo Creek
Little Clark Creek
Little Mine Creek
Little Rock Creek
Little Long Island Creek
Little Indian Creek
Little Hoyle Creek
Little Murphy Creek
Little Abernethy Creek
Little Beaver Dam Creek
Little Dry Creek
Little Rocky Creek
Little Lyle Creek
Little Setzer Creek
Little Mill

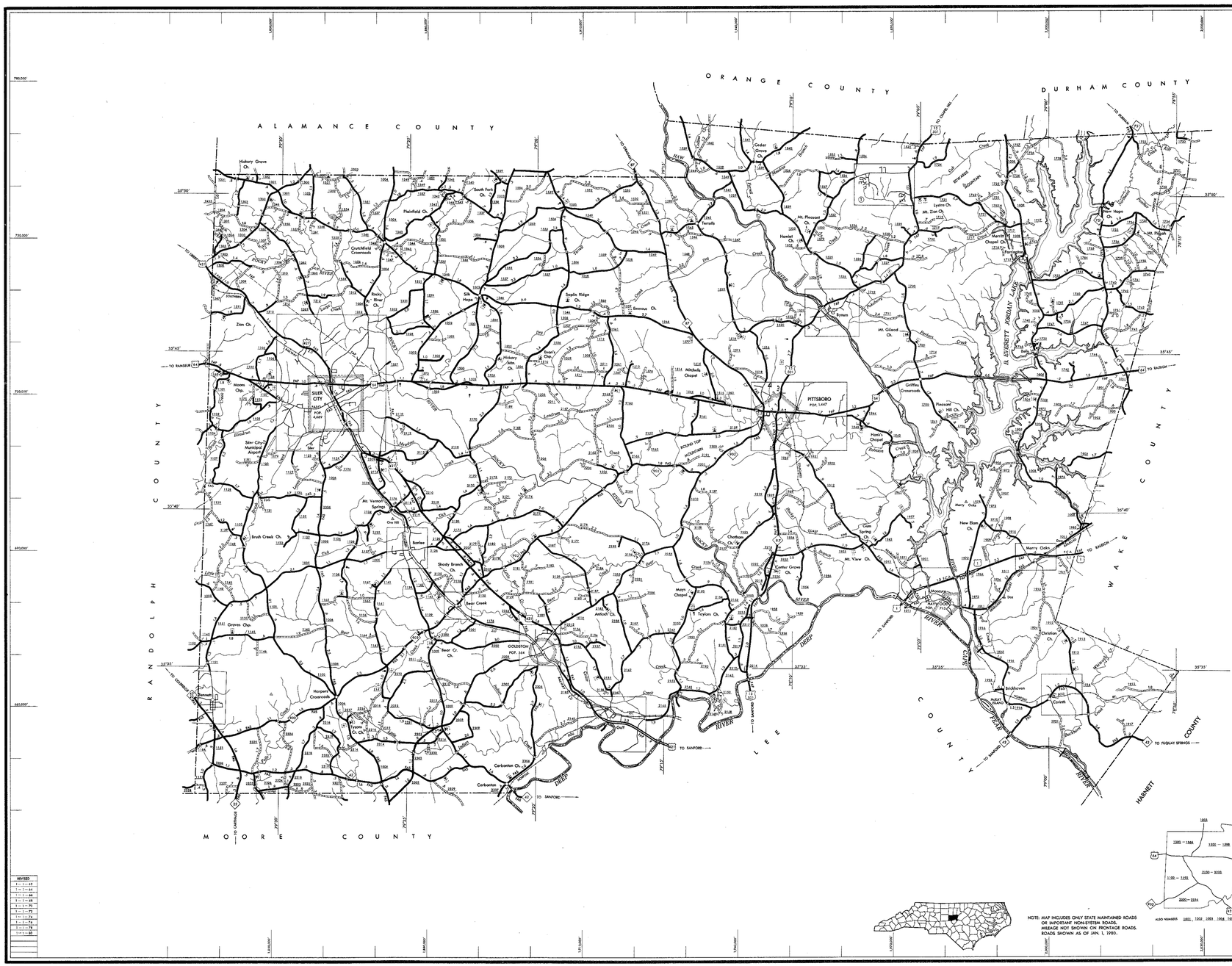
ORANGE COUNTY
DURHAM COUNTY
ALAMANCE COUNTY
RANDOLPH COUNTY
MOORE COUNTY
LEE COUNTY
WAKE COUNTY
HARNETT COUNTY
PITTSBORO
POP. 1,440
SILER CITY
POP. 4,689
GOLDSTON
POP. 344
B. EVERETT JORDAN LAKE
HAW RIVER
DEEP RIVER
ROCKY RIVER
HICKORY MTN.
MORRIS MTN.
HOLLOW TOP MOUNTAIN
TO SANFORD
TO ASHEBORO
TO GRAHAM
TO HILLSBOROUGH
TO RALEIGH
TO APEX
TO FUQUAY SPRINGS
TO SILER CITY
TO CARTHAGE
TO RAMSEUR
TO ASHEBORO
Hickory Grove Ch.
Fieldfield Ch.
South Fork Ch.
Crutchfield Crossroads
Rocky River Ch.
Zion Ch.
Moons Chp.
Siler City Municipal Airport
Mt. Vernon Springs
Brush Creek Ch.
Shady Branch
Bear Creek
Graves Chp.
Harpers Crossroads
Lyons Chp. Ch.
Bethel
Carbonton Ch.
Carbonton
Cedar Grove Ch.
Terrells
Mt. Pleasant Ch.
Lystra Ch.
Hamlet Ch.
Harris Chapel Ch.
Mt. Pilgrim
New Hope Ch.
Ferrell
Apple Ridge Ch.
Bonlee
Bonlee-Bethel Ch.
Mt. Gilead Ch.
Griffins Crossroads
Pleasant Hill Ch.
Hinks Chapel
Richland
Cane Creek Ch.
Mt. View Ch.
Cane Spring
New Bem Ch.
Merry Oaks
Mann's Chapel
Antioch Ch.
T. Taylors Ch.
Bear Cr. Ch.
Carbon Center Cross Ch.
Chatham Ch.
Christian Ch.
Corinth
Brickhaven
McKay Island
Dox
Gum Springs
Mays Chapel
Poplar Springs Ch.
Mt. Olive Ch.
Mt. Carmel Ch.
Mt. Hermon Ch.
Mt. Zion Ch.
Mt. Pisgah
Pea Ridge Ch.
Ore Hill
Ore Hill Ch.
Ore Hill Cem.
Mt. Carmel Cem.
Mt. Hermon Cem.
Mt. Zion Cem.
Mt. Pisgah Cem.
Pea Ridge Cem.
Ore Hill Cem.
Corinth Cem.
Christian Cem.
Mt. View Cem.
Cane Creek Cem.
Mt. Olive Cem.
Poplar Springs Cem.
Mt. Gilead Cem.
Griffins Cem.
Pleasant Hill Cem.
Hinks Chapel Cem.
Richland Cem.
Cane Spring Cem.
New Bem Cem.
Merry Oaks Cem.
Mann's Chapel Cem.
Antioch Cem.
T. Taylors Cem.
Bear Cr. Cem.
Carbon Center Cross Cem.
Chatham Cem.
Christian Cem.
Corinth Cem.
Brickhaven Cem.
McKay Island Cem.
Dox Cem.
Gum Springs Cem.
Mays Chapel Cem.
Poplar Springs Cem.
Mt. Olive

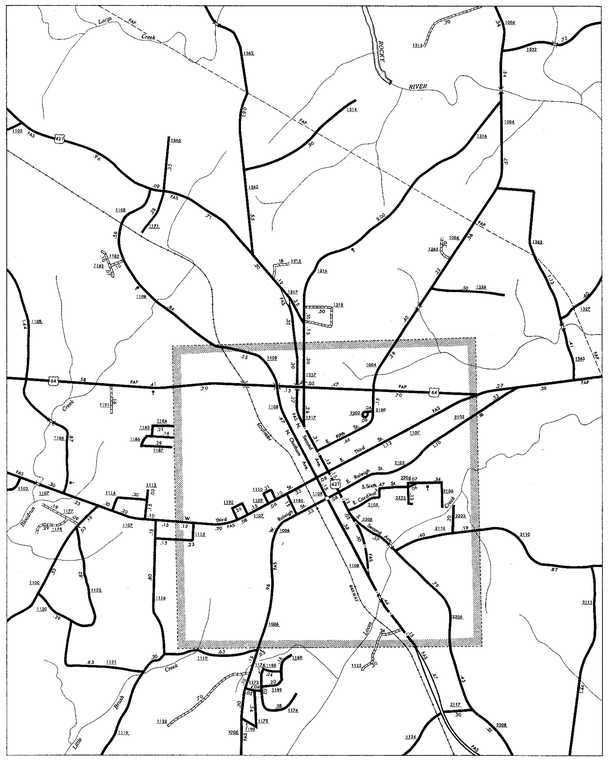

SILER CITY
POP. 4,689

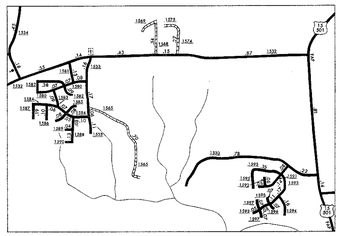

INSET (1)

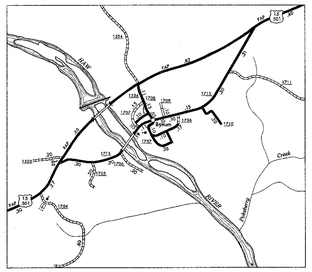

BYNUM

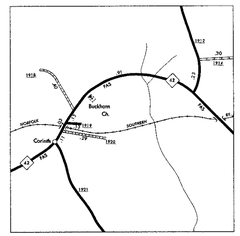

CORINTH

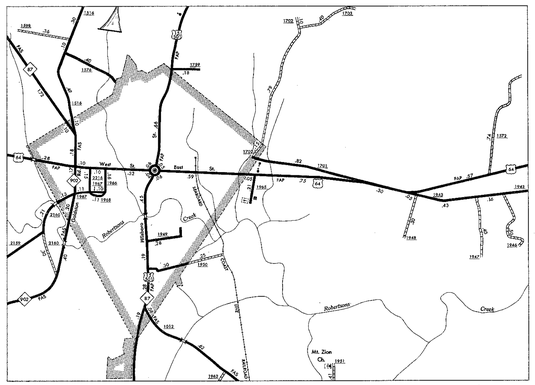

PITTSBORO
POP. 1,447

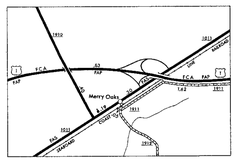

MERRY OAKS

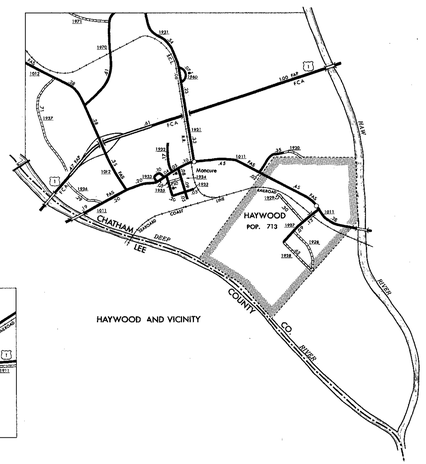

HAYWOOD AND VICINITY

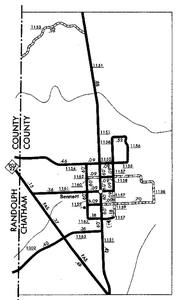

BENNETT

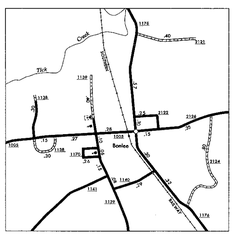

BONLEE

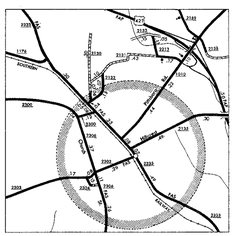

GOLDSTON
POP. 364

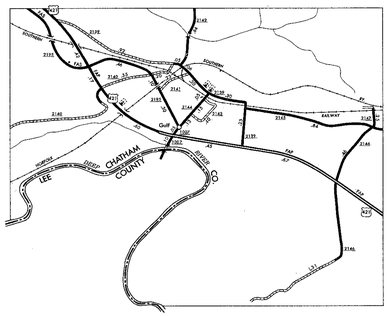

GULF



BEAR CREEK

ENLARGED MUNICIPAL AND SUBURBAN AREAS

CHATHAM COUNTY

NORTH CAROLINA

PREPARED BY THE

NORTH CAROLINA DEPARTMENT OF TRANSPORTATION
DIVISION OF HIGHWAYS—PLANNING AND RESEARCH BRANCH
IN COOPERATION WITH THE
U.S. DEPARTMENT OF TRANSPORTATION
FEDERAL HIGHWAY ADMINISTRATION

SCALE

1 0 1 MILE

POLYCONIC PROJECTION

SHEET 2 OF 2

REVISED
1 — 1 — 62
1 — 1 — 64
1 — 1 — 66
1 — 1 — 68
8 — 1 — 70
1 — 1 — 72
1 — 1 — 74
1 — 1 — 76
1 — 1 — 78
1 — 1 — 80

CHATHAM SUP.

COPIES OF THIS MAP ARE AVAILABLE
TO THE PUBLIC AT A NOMINAL COST
FROM THE N.C. DEPARTMENT OF TRANSPORTATION
DIVISION OF HIGHWAYS
RALEIGH, NORTH CAROLINA, 27611

DIVISION 8 DISTRICT 1 CHATHAM COUNTY NORTH CAROLINA 037

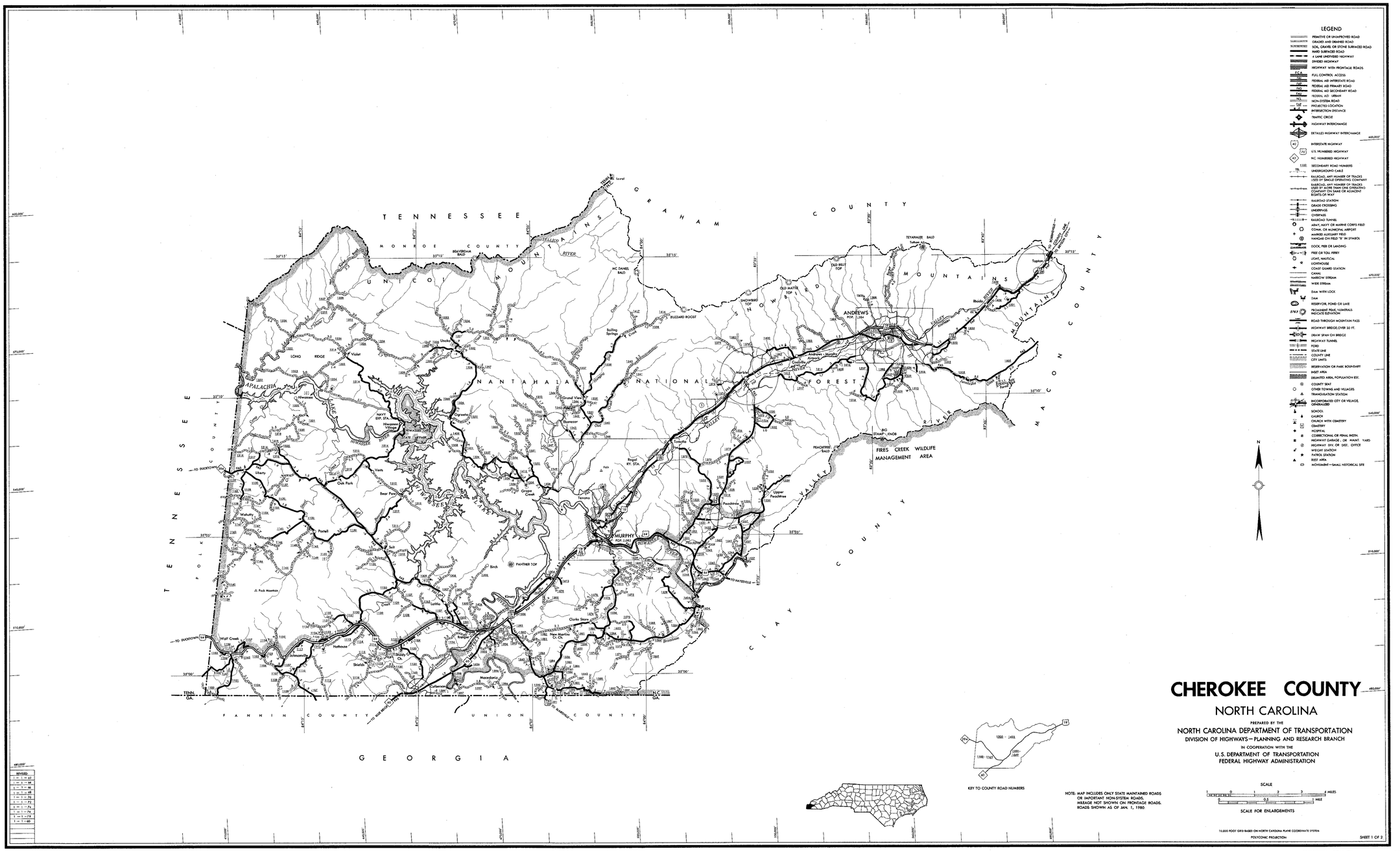
TENNESSEE
GEORGIA
NORTH CAROLINA
CHEROKEE COUNTY
CLAY COUNTY
GRAHAM COUNTY
MACON COUNTY
MONROE COUNTY
POLK COUNTY
FANNIN COUNTY
UNION COUNTY
UNICOI MOUNTAINS
SNOWBIRD MOUNTAINS
UNAKA MOUNTAINS
NANTAHALA NATIONAL FOREST
APALACHIA LAKE
HIWASSEE LAKE
HIWASSEE RIVER
VALLEY RIVER
TELLICO RIVER
NOTTELY RIVER
ANDREWS POP. 1,864
MURPHY POP. 1,968
TOMOTLA
TOPTON
BRASSTOWN
BEAVERDAM BALD
MC DANIEL BALD
BLIZZARD ROOST
SNOWBIRD TOP
OLD MATTOX TOP
TAD BELT TOP
TEYAHALEE BALD
PEACHTREE BALD
PANTHER TOP
FIRES CREEK WILDLIFE MANAGEMENT AREA
BIG STAMP CMNTY
LONG RIDGE
TO BLAIRSVILLE
TO BLUE RIDGE
TO HAYESVILLE
TO MURPHY
TO ASHEVILLE
TO BRASSTOWN
TO ROBBINSVILLE
TO ANDREWS
TO TOPTON
TO MARBLE
TO HAYESVILLE
TO ANDREWS-MURPHY AIRPORT
TO ANDREWS AIRPORT
TO HIGHLANDS
TO FRANKLIN
TO ROBBINSVILLE

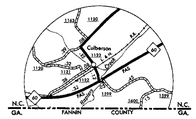

CULBERSON

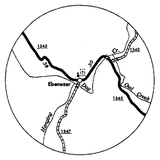

EBENEZER



PEACHTREE

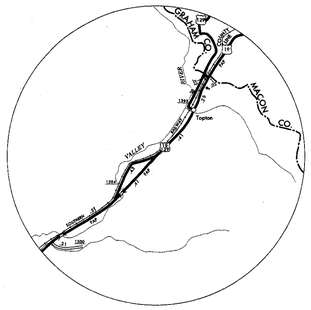

TOPTON

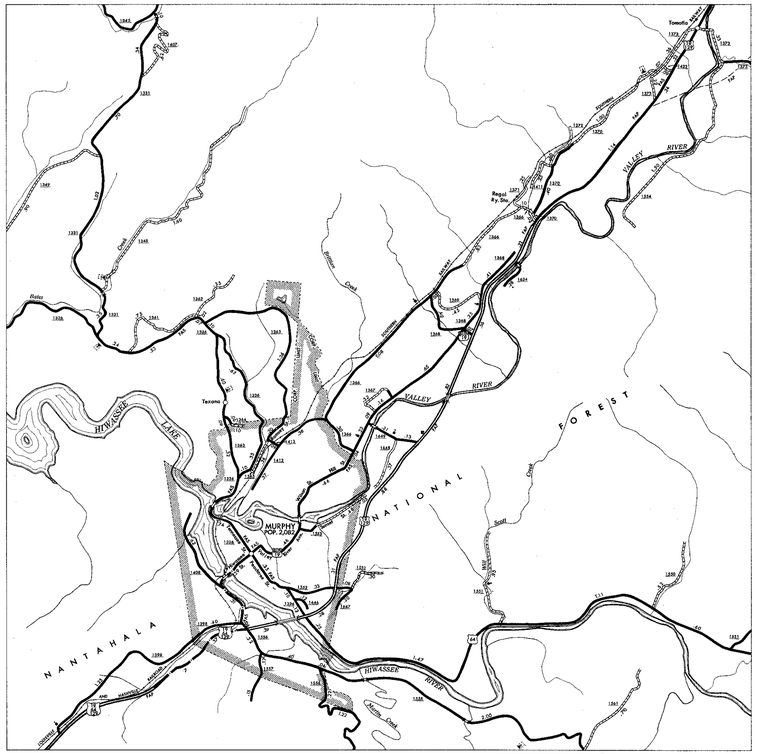

MURPHY

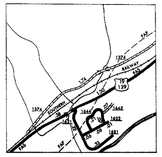

INSET ①

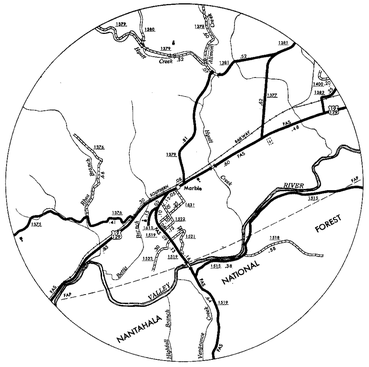

MARBLE

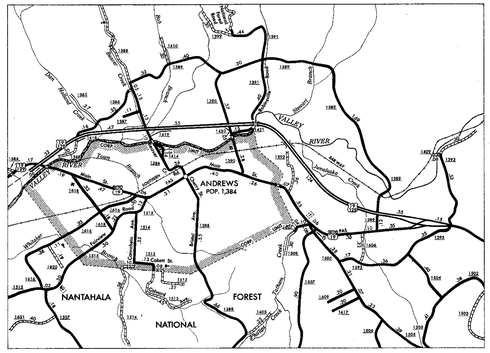

ANDREWS



ENLARGED MUNICIPAL AND SUBURBAN AREAS

CHEROKEE COUNTY

NORTH CAROLINA

PREPARED BY THE
NORTH CAROLINA DEPARTMENT OF TRANSPORTATION
DIVISION OF HIGHWAYS – PLANNING AND RESEARCH BRANCH
IN COOPERATION WITH THE
U.S. DEPARTMENT OF TRANSPORTATION
FEDERAL HIGHWAY ADMINISTRATION

SCALE

1" 0 1 MILE

POLYCONIC PROJECTION

SHEET 2 OF 2

REVISED
1 in = 42
1 in = 44
1 in = 46
1 in = 48
1 in = 70
1 in = 72
1 in = 74
1 in = 76
1 in = 78
1 in = 80

COPIES OF THIS MAP ARE AVAILABLE
TO THE PUBLIC AT A NOMINAL COST
FROM THE NORTH CAROLINA DEPARTMENT OF TRANSPORTATION
ADDRESS: DIVISION OF HIGHWAYS
RALEIGH, NORTH CAROLINA, 27611

CHEROKEE SUP.

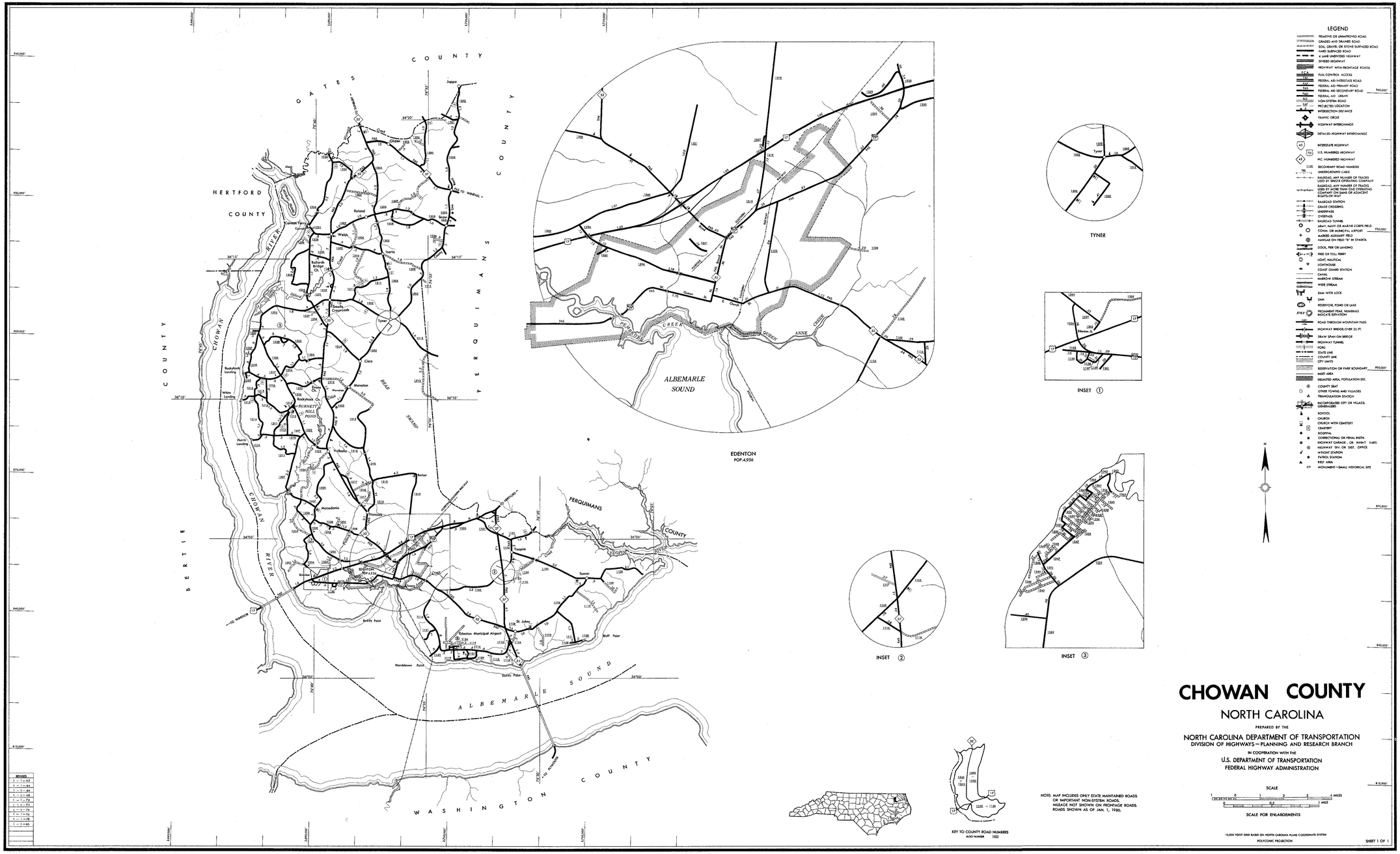

CHOWAN COUNTY

NORTH CAROLINA

PREPARED BY THE

NORTH CAROLINA DEPARTMENT OF TRANSPORTATION
DIVISION OF HIGHWAYS — PLANNING AND RESEARCH BRANCH

IN COOPERATION WITH THE

U.S. DEPARTMENT OF TRANSPORTATION
FEDERAL HIGHWAY ADMINISTRATION

COPIES OF THIS MAP ARE AVAILABLE TO THE PUBLIC AT A NOMINAL COST FROM THE PUBLIC INFORMATION OFFICE DIVISION OF HIGHWAYS RALEIGH, NORTH CAROLINA 27611

REVISED
1 — 1 — 62
1 — 1 — 64
1 — 1 — 66
1 — 1 — 68
1 — 1 — 70
1 — 1 — 72
1 — 1 — 74
1 — 1 — 76
1 — 1 — 78
1 — 1 — 80

CHOWAN

DIVISION 1 DISTRICT 3 CHOWAN COUNTY NORTH CAROLINA 041

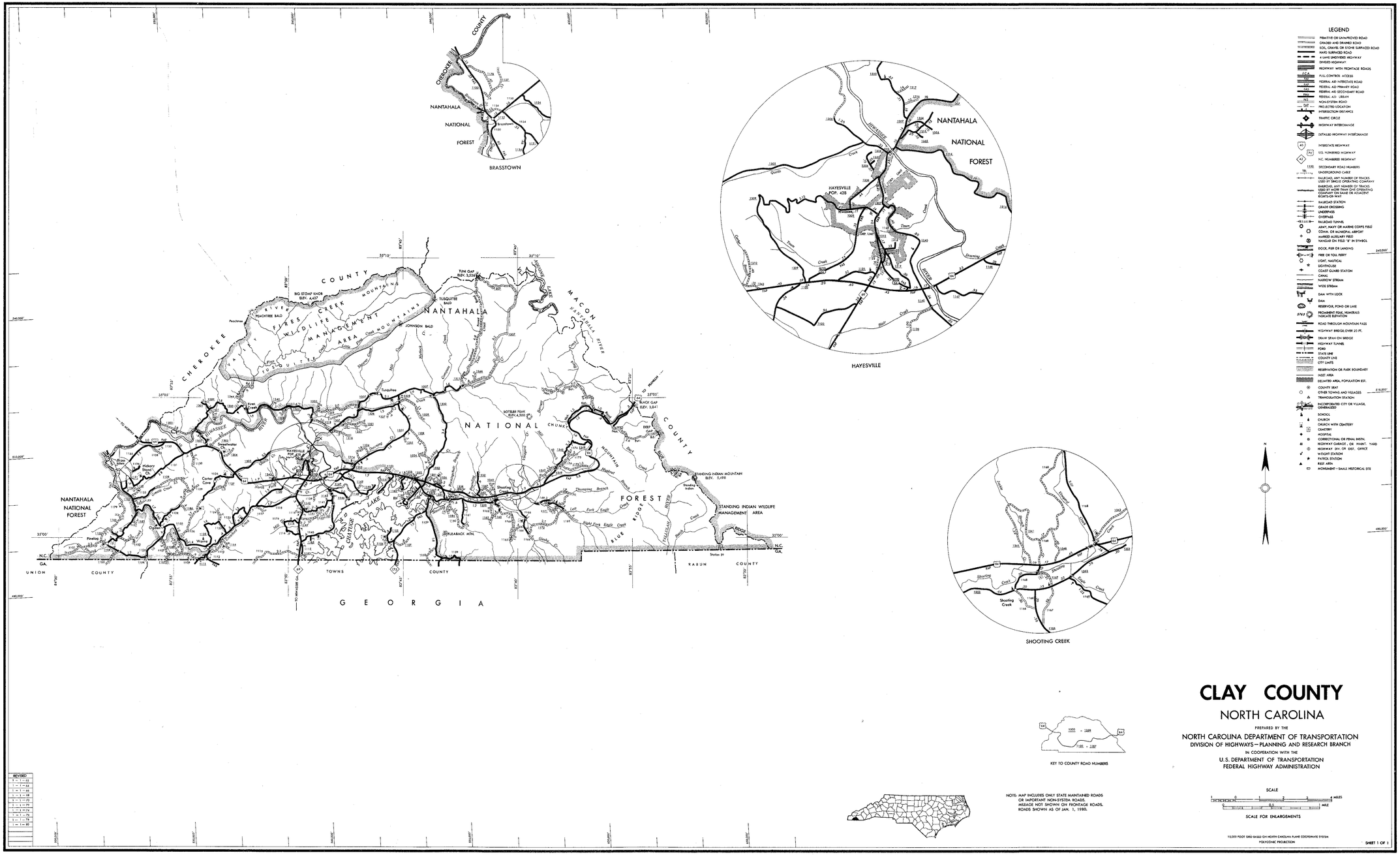

COPIES OF THIS MAP ARE AVAILABLE
TO FREE MAILING LIST APPLICANTS
ADDRESS: MAPS, N.C. DEPARTMENT OF TRANSPORTATION
DIVISION OF HIGHWAYS
RALEIGH, NORTH CAROLINA, 27611

REVISED
1 – 1 – 62
1 – 1 – 64
1 – 1 – 66
1 – 1 – 68
1 – 1 – 70
1 – 1 – 72
1 – 1 – 74
1 – 1 – 76
1 – 1 – 78
1 – 1 – 80

KEY TO COUNTY ROAD NUMBERS

NOTE: MAP INCLUDES ONLY STATE MAINTAINED ROADS OR IMPORTANT NON-SYSTEM ROADS. MILEAGE NOT SHOWN ON FRONTAGE ROADS. ROADS SHOWN AS OF JAN. 1, 1980.

CLAY COUNTY

NORTH CAROLINA

PREPARED BY THE

NORTH CAROLINA DEPARTMENT OF TRANSPORTATION
DIVISION OF HIGHWAYS – PLANNING AND RESEARCH BRANCH

IN COOPERATION WITH THE

U.S. DEPARTMENT OF TRANSPORTATION
FEDERAL HIGHWAY ADMINISTRATION

SCALE

SCALE FOR ENLARGEMENTS

10,000 FOOT GRID BASED ON NORTH CAROLINA PLANE COORDINATE SYSTEM
POLYCONIC PROJECTION

SHEET 1 OF 1

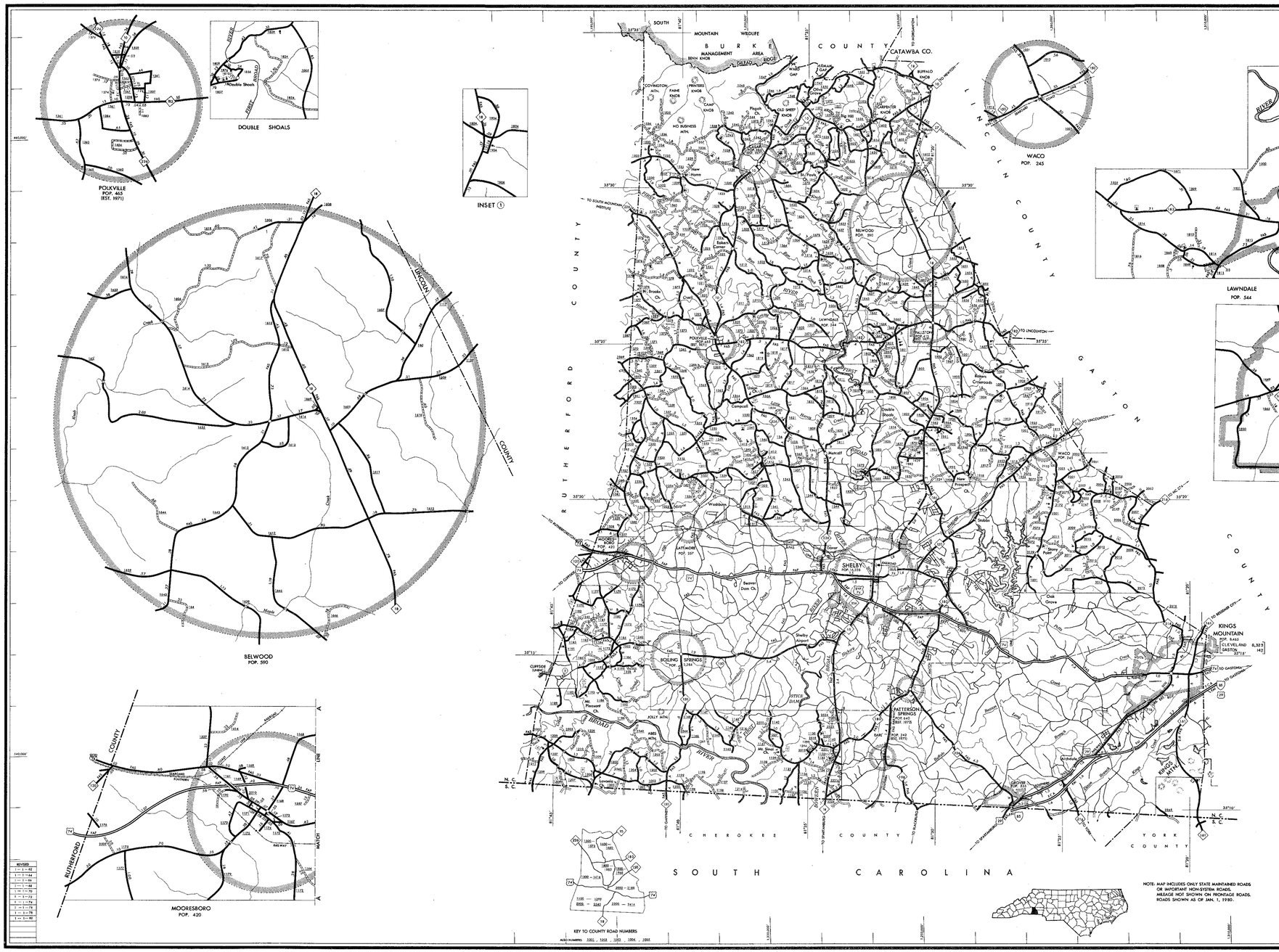

CLEVELAND

DIVISION 12 DISTRICT 1 CLEVELAND COUNTY NORTH CAROLINA 045

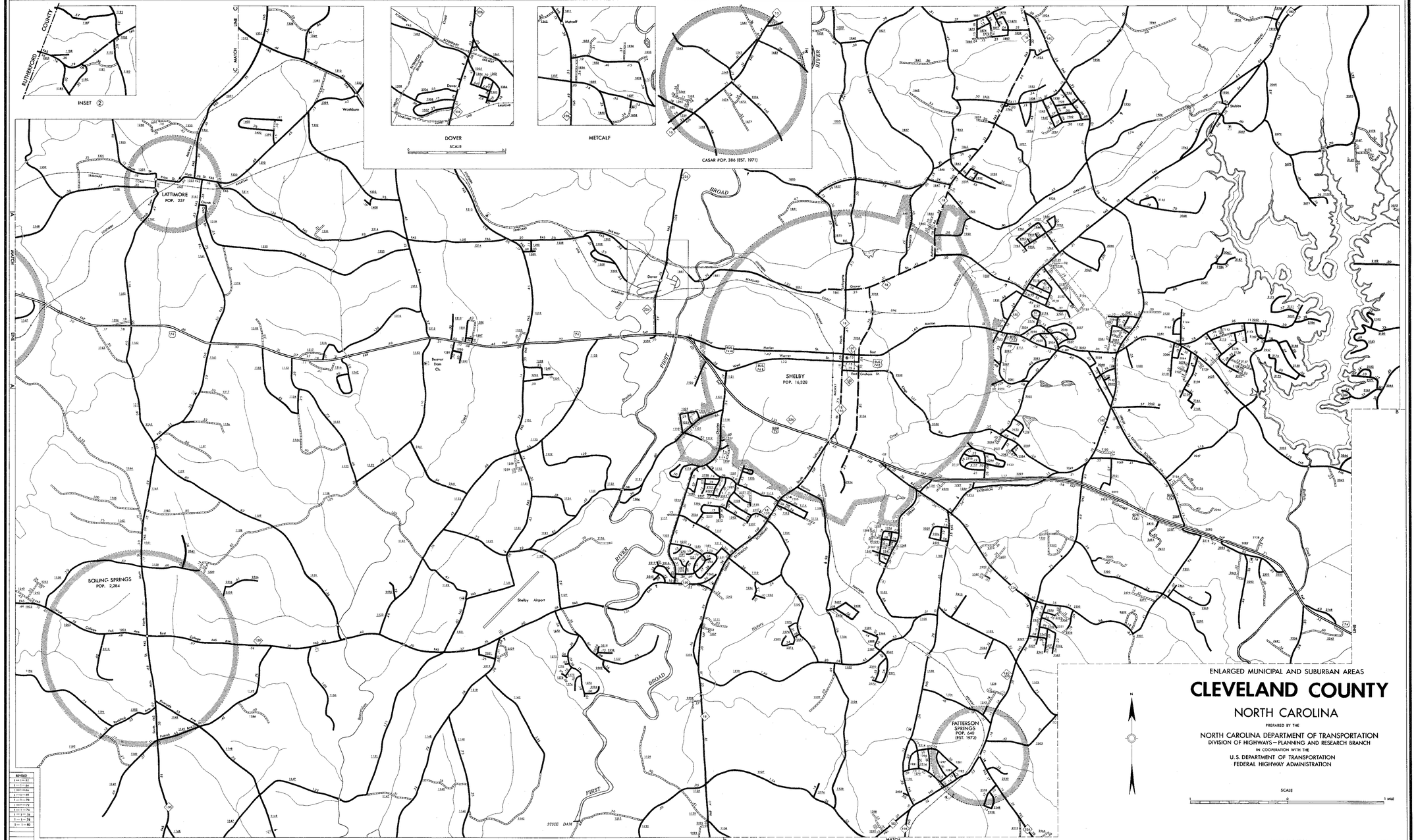
INSET (2)
RUTHERFORD COUNTY
DOVER
METCALF
CASAR POP. 386 (EST. 1971)
LATTIMORE
POP. 257
Washburn
Dover
Beaver Dam Ch.
SHELBY
POP. 16,328
Skyline
BOILING SPRINGS
POP. 2,284
Shelby Airport
PATTERSON SPRINGS
POP. 649
(EST. 1972)
BROAD RIVER
BROAD RIVER
FIRST BROAD RIVER
STICE DAM
Broad River
Buffalo Creek
Beaverdam Creek
Clear Creek
Crooked Creek
Hollis Creek
Knob Creek
Long Creek
Muddy Creek
Sandy Run Creek
Silver Creek
Thompson Creek
Turkey Creek
Wilson Creek
Zoar Creek
Cleveland Springs Road
Cleveland Springs Road Extension
Earl Road
Earl Road Extension
Kings Mountain Boulevard
Kings Mountain Boulevard Extension
Lafayette Street
Lafayette Street Extension
Shelby Bypass
Shelby Bypass Extension
Shelby Bypass Extension Connector
Shelby Bypass Extension Ramp
Shelby Bypass Ramp
Shelby Bypass Ramp Connector
Shelby Bypass Ramp Extension
Shelby Bypass Ramp Extension Connector
Shelby Bypass Ramp Extension Ramp
Shelby Bypass Ramp Extension Ramp Connector
Shelby Bypass Ramp Ramp
Shelby Bypass Ramp Ramp Connector
Shelby Bypass Ramp Ramp Extension
Shelby Bypass Ramp Ramp Extension Connector
Shelby Bypass Ramp Ramp Extension Ramp
Shelby Bypass Ramp Ramp Extension Ramp Connector
Shelby Bypass Ramp Ramp Ramp
Shelby Bypass Ramp Ramp Ramp Connector
Shelby Bypass Ramp Ramp Ramp Extension
Shelby Bypass Ramp Ramp Ramp Extension Connector
Shelby Bypass Ramp Ramp Ramp Extension Ramp
Shelby Bypass Ramp Ramp Ramp Extension Ramp Connector
Shelby Bypass Ramp Ramp Ramp Ramp
Shelby Bypass Ramp Ramp Ramp Ramp Connector
Shelby Bypass Ramp Ramp Ramp Ramp Extension
Shelby Bypass Ramp Ramp Ramp Ramp Extension Connector
Shelby Bypass Ramp Ramp Ramp Ramp Extension Ramp
Shelby Bypass Ramp Ramp Ramp Ramp Extension Ramp Connector
Shelby Bypass Ramp Ramp Ramp Ramp Ramp
Shelby Bypass Ramp Ramp Ramp Ramp Ramp Connector
Shelby Bypass Ramp Ramp Ramp Ramp Ramp Extension
Shelby Bypass Ramp Ramp Ramp Ramp Ramp Extension Connector
Shelby Bypass Ramp Ramp Ramp Ramp Ramp Extension Ramp
Shelby Bypass Ramp Ramp Ramp Ramp Ramp Extension Ramp Connector
Shelby Bypass Ramp Ramp Ramp Ramp Ramp Ramp
Shelby Bypass Ramp Ramp Ramp Ramp Ramp Ramp Connector
Shelby Bypass Ramp Ramp Ramp Ramp Ramp Ramp Extension
Shelby Bypass Ramp Ramp Ramp Ramp Ramp Ramp Extension Connector
Shelby Bypass Ramp Ramp Ramp Ramp Ramp Ramp Extension Ramp
Shelby Bypass Ramp Ramp Ramp Ramp Ramp Ramp Extension Ramp Connector
Shelby Bypass Ramp Ramp Ramp Ramp Ramp Ramp Ramp
Shelby Bypass Ramp Ramp Ramp Ramp Ramp Ramp Ramp Connector
Shelby Bypass Ramp Ramp Ramp Ramp Ramp Ramp Ramp Extension
Shelby Bypass Ramp Ramp Ramp Ramp Ramp Ramp Ramp Extension Connector
Shelby Bypass Ramp Ramp Ramp Ramp Ramp Ramp Ramp Extension Ramp
Shelby Bypass Ramp Ramp Ramp Ramp Ramp Ramp Ramp Extension Ramp Connector
Shelby Bypass Ramp Ramp Ramp Ramp Ramp Ramp Ramp Ramp
Shelby Bypass Ramp Ramp Ramp Ramp Ramp Ramp Ramp Ramp Connector
Shelby Bypass Ramp Ramp Ramp Ramp Ramp Ramp Ramp Ramp Extension
Shelby Bypass Ramp Ramp Ramp Ramp Ramp Ramp Ramp Ramp Extension Connector
Shelby Bypass Ramp Ramp Ramp Ramp Ramp Ramp Ramp Ramp Extension Ramp
Shelby Bypass Ramp Ramp Ramp Ramp Ramp Ramp Ramp Ramp Extension Ramp Connector
Shelby Bypass Ramp Ramp Ramp Ramp Ramp Ramp Ramp Ramp Ramp
Shelby Bypass Ramp Ramp Ramp Ramp Ramp Ramp Ramp Ramp Ramp Connector
Shelby Bypass Ramp Ramp Ramp Ramp Ramp Ramp Ramp Ramp Ramp Extension
Shelby Bypass Ramp Ramp Ramp Ramp Ramp Ramp Ramp Ramp Ramp Extension Connector
Shelby Bypass Ramp Ramp Ramp Ramp Ramp Ramp Ramp Ramp Ramp Extension Ramp
Shelby Bypass Ramp Ramp Ramp Ramp Ramp Ramp Ramp Ramp Ramp Extension Ramp Connector
Shelby Bypass Ramp Ramp Ramp Ramp Ramp Ramp Ramp Ramp Ramp Ramp
Shelby Bypass Ramp Ramp Ramp Ramp Ramp Ramp Ramp Ramp Ramp Ramp Connector
Shelby Bypass Ramp Ramp Ramp Ramp Ramp Ramp Ramp Ramp Ramp Ramp Extension
Shelby Bypass Ramp Ramp Ramp Ramp Ramp Ramp Ramp Ramp Ramp Ramp Extension Connector
Shelby Bypass Ramp Ramp Ramp Ramp Ramp Ramp Ramp Ramp Ramp Ramp Extension Ramp
Shelby Bypass Ramp Ramp Ramp Ramp Ramp Ramp Ramp Ramp Ramp Ramp Extension Ramp Connector
Shelby Bypass Ramp Ramp Ramp Ramp Ramp Ramp Ramp Ramp Ramp Ramp Ramp
Shelby Bypass Ramp Ramp Ramp Ramp Ramp Ramp Ramp Ramp Ramp Ramp Ramp Connector
Shelby Bypass Ramp Ramp Ramp Ramp Ramp Ramp Ramp Ramp Ramp Ramp Ramp Extension
Shelby Bypass Ramp Ramp Ramp Ramp Ramp Ramp Ramp Ramp Ramp Ramp Ramp Extension Connector
Shelby Bypass Ramp Ramp Ramp Ramp Ramp Ramp Ramp Ramp Ramp Ramp Ramp Extension Ramp
Shelby Bypass Ramp Ramp Ramp Ramp Ramp Ramp Ramp Ramp Ramp Ramp Ramp Extension Ramp Connector
Shelby Bypass Ramp Ramp Ramp Ramp Ramp Ramp Ramp Ramp Ramp Ramp Ramp Ramp
Shelby Bypass Ramp Ramp Ramp Ramp Ramp Ramp Ramp Ramp Ramp Ramp Ramp Ramp Connector
Shelby Bypass Ramp Ramp Ramp Ramp Ramp Ramp Ramp Ramp Ramp Ramp Ramp Ramp Extension
Shelby Bypass Ramp Ramp Ramp Ramp Ramp Ramp Ramp Ramp Ramp Ramp Ramp Ramp Extension Connector
Shelby Bypass Ramp Ramp Ramp Ramp Ramp Ramp Ramp Ramp Ramp Ramp Ramp Ramp Extension Ramp
Shelby Bypass Ramp Ramp Ramp Ramp Ramp Ramp Ramp Ramp Ramp Ramp Ramp Ramp Extension Ramp Connector
Shelby Bypass Ramp Ramp Ramp Ramp Ramp Ramp Ramp Ramp Ramp Ramp Ramp Ramp Ramp
Shelby Bypass Ramp Ramp Ramp Ramp Ramp Ramp Ramp Ramp Ramp Ramp Ramp Ramp Ramp Connector
Shelby Bypass Ramp Ramp Ramp Ramp Ramp Ramp Ramp Ramp Ramp Ramp Ramp Ramp Ramp Extension
Shelby Bypass Ramp Ramp Ramp Ramp Ramp Ramp Ramp Ramp Ramp Ramp Ramp Ramp Ramp Extension Connector
Shelby Bypass Ramp Ramp Ramp Ramp Ramp Ramp Ramp Ramp Ramp Ramp Ramp Ramp Ramp Extension Ramp
Shelby Bypass Ramp Ramp Ramp Ramp Ramp Ramp Ramp Ramp Ramp Ramp Ramp Ramp Ramp Extension Ramp Connector
Shelby Bypass Ramp Ramp Ramp Ramp Ramp Ramp Ramp Ramp Ramp Ramp Ramp Ramp Ramp Ramp
Shelby Bypass Ramp Ramp Ramp Ramp Ramp Ramp Ramp Ramp Ramp Ramp Ramp Ramp Ramp Ramp Connector
Shelby Bypass Ramp Ramp Ramp Ramp Ramp Ramp Ramp Ramp Ramp Ramp Ramp Ramp Ramp Ramp Extension
Shelby Bypass Ramp Ramp Ramp Ramp Ramp Ramp Ramp Ramp Ramp Ramp Ramp Ramp Ramp Ramp Extension Connector
Shelby Bypass Ramp Ramp Ramp Ramp Ramp Ramp Ramp Ramp Ramp Ramp Ramp Ramp Ramp Ramp Extension Ramp
Shelby Bypass Ramp Ramp Ramp Ramp Ramp Ramp Ramp Ramp Ramp Ramp Ramp Ramp Ramp Ramp Extension Ramp Connector
Shelby Bypass Ramp Ramp Ramp Ramp Ramp Ramp Ramp Ramp Ramp Ramp Ramp Ramp Ramp Ramp Ramp
Shelby Bypass Ramp Ramp Ramp Ramp Ramp Ramp Ramp Ramp Ramp Ramp Ramp Ramp Ramp Ramp Ramp Connector
Shelby Bypass Ramp Ramp Ramp Ramp Ramp Ramp Ramp Ramp Ramp Ramp Ramp Ramp Ramp Ramp Ramp Extension
Shelby Bypass Ramp Ramp Ramp Ramp Ramp Ramp Ramp Ramp Ramp Ramp Ramp Ramp Ramp Ramp Ramp Extension Connector
Shelby Bypass Ramp Ramp Ramp Ramp Ramp Ramp Ramp Ramp Ramp Ramp Ramp Ramp Ramp Ramp Ramp Extension Ramp
Shelby Bypass Ramp Ramp Ramp Ramp Ramp Ramp Ramp Ramp Ramp Ramp Ramp Ramp Ramp Ramp Ramp Extension Ramp Connector
Shelby Bypass Ramp Ramp Ramp Ramp Ramp Ramp Ramp Ramp Ramp Ramp Ramp Ramp Ramp Ramp Ramp Ramp
Shelby Bypass Ramp Ramp Ramp Ramp Ramp Ramp Ramp Ramp Ramp Ramp Ramp Ramp Ramp Ramp Ramp Ramp Connector
Shelby Bypass Ramp Ramp Ramp Ramp Ramp Ramp Ramp Ramp Ramp Ramp Ramp Ramp Ramp Ramp Ramp Ramp Extension
Shelby Bypass Ramp Ramp Ramp Ramp Ramp Ramp Ramp Ramp Ramp Ramp Ramp Ramp Ramp Ramp Ramp Ramp Extension Connector
Shelby Bypass Ramp Ramp Ramp Ramp Ramp Ramp Ramp Ramp Ramp Ramp Ramp Ramp Ramp Ramp Ramp Ramp Extension Ramp
Shelby Bypass Ramp Ramp Ramp Ramp Ramp Ramp Ramp Ramp Ramp Ramp Ramp Ramp Ramp Ramp Ramp Ramp Extension Ramp Connector
Shelby Bypass Ramp Ramp Ramp Ramp Ramp Ramp Ramp Ramp Ramp Ramp Ramp Ramp Ramp Ramp Ramp Ramp Ramp
Shelby Bypass Ramp Ramp Ramp Ramp Ramp Ramp Ramp Ramp Ramp Ramp Ramp Ramp Ramp Ramp Ramp Ramp Ramp Connector
Shelby Bypass Ramp Ramp Ramp Ramp Ramp Ramp Ramp Ramp Ramp Ramp Ramp Ramp Ramp Ramp Ramp Ramp Ramp Extension
Shelby Bypass Ramp Ramp Ramp Ramp Ramp Ramp Ramp Ramp Ramp Ramp Ramp Ramp Ramp Ramp Ramp Ramp Ramp Extension Connector
Shelby Bypass Ramp Ramp Ramp Ramp Ramp Ramp Ramp Ramp Ramp Ramp Ramp Ramp Ramp Ramp Ramp Ramp Ramp Extension Ramp
Shelby Bypass Ramp Ramp Ramp Ramp Ramp Ramp Ramp Ramp Ramp Ramp Ramp Ramp Ramp Ramp Ramp Ramp Ramp Extension Ramp Connector
Shelby Bypass Ramp Ramp Ramp Ramp Ramp Ramp Ramp Ramp Ramp Ramp Ramp Ramp Ramp Ramp Ramp Ramp Ramp Ramp
Shelby Bypass Ramp Ramp Ramp Ramp Ramp Ramp Ramp Ramp Ramp Ramp Ramp Ramp Ramp Ramp Ramp Ramp Ramp Ramp Connector
Shelby Bypass Ramp Ramp Ramp Ramp Ramp Ramp Ramp Ramp Ramp Ramp Ramp Ramp Ramp Ramp Ramp Ramp Ramp Ramp Extension
Shelby Bypass Ramp Ramp Ramp Ramp Ramp Ramp Ramp Ramp Ramp Ramp Ramp Ramp Ramp Ramp Ramp Ramp Ramp Ramp Extension Connector
Shelby Bypass Ramp Ramp Ramp Ramp Ramp Ramp Ramp Ramp Ramp Ramp Ramp Ramp Ramp Ramp Ramp Ramp Ramp Ramp Extension Ramp
Shelby Bypass Ramp Ramp Ramp Ramp Ramp Ramp Ramp Ramp Ramp Ramp Ramp Ramp Ramp Ramp Ramp Ramp Ramp Ramp Extension Ramp Connector
Shelby Bypass Ramp Ramp Ramp Ramp Ramp Ramp Ramp Ramp Ramp Ramp Ramp Ramp Ramp Ramp Ramp Ramp Ramp Ramp Ramp
Shelby Bypass Ramp Ramp Ramp Ramp Ramp Ramp Ramp Ramp Ramp Ramp Ramp Ramp Ramp Ramp Ramp Ramp Ramp Ramp Ramp Connector
Shelby Bypass Ramp Ramp Ramp Ramp Ramp Ramp Ramp Ramp Ramp Ramp Ramp Ramp Ramp Ramp Ramp Ramp Ramp Ramp Ramp Extension
Shelby Bypass Ramp Ramp Ramp Ramp Ramp Ramp Ramp Ramp Ramp Ramp Ramp Ramp Ramp Ramp Ramp Ramp Ramp Ramp Ramp Extension Connector
Shelby Bypass Ramp Ramp Ramp Ramp Ramp Ramp Ramp Ramp Ramp Ramp Ramp Ramp Ramp Ramp Ramp Ramp Ramp Ramp Ramp Extension Ramp
Shelby Bypass Ramp Ramp Ramp Ramp Ramp Ramp Ramp Ramp Ramp Ramp Ramp Ramp Ramp Ramp Ramp Ramp Ramp Ramp Ramp Extension Ramp Connector
Shelby Bypass Ramp Ramp Ramp Ramp Ramp Ramp Ramp Ramp Ramp Ramp Ramp Ramp Ramp Ramp Ramp Ramp Ramp Ramp Ramp Ramp
Shelby Bypass Ramp Ramp Ramp Ramp Ramp Ramp Ramp Ramp Ramp Ramp Ramp Ramp Ramp Ramp Ramp Ramp Ramp Ramp Ramp Ramp Connector
Shelby Bypass Ramp Ramp Ramp Ramp Ramp Ramp Ramp Ramp Ramp Ramp Ramp Ramp Ramp Ramp Ramp Ramp Ramp Ramp Ramp Ramp Extension
Shelby Bypass Ramp Ramp Ramp Ramp Ramp Ramp Ramp Ramp Ramp Ramp Ramp Ramp Ramp Ramp Ramp Ramp Ramp Ramp Ramp Ramp Extension Connector
Shelby Bypass Ramp Ramp Ramp Ramp Ramp Ramp Ramp Ramp Ramp Ramp Ramp Ramp Ramp Ramp Ramp Ramp Ramp Ramp Ramp Ramp Extension Ramp
Shelby Bypass Ramp Ramp Ramp Ramp Ramp Ramp Ramp Ramp Ramp Ramp Ramp Ramp Ramp Ramp Ramp Ramp Ramp Ramp Ramp Ramp Extension Ramp Connector
Shelby Bypass Ramp Ramp Ramp Ramp Ramp Ramp Ramp Ramp Ramp Ramp Ramp Ramp Ramp Ramp Ramp Ramp Ramp Ramp Ramp Ramp Ramp
Shelby Bypass Ramp Ramp Ramp Ramp Ramp Ramp Ramp Ramp Ramp Ramp Ramp Ramp Ramp Ramp Ramp Ramp Ramp Ramp Ramp Ramp Ramp Connector
Shelby Bypass Ramp Ramp Ramp Ramp Ramp Ramp Ramp Ramp Ramp Ramp Ramp Ramp Ramp Ramp Ramp Ramp Ramp Ramp Ramp Ramp Ramp Extension
Shelby Bypass Ramp Ramp Ramp Ramp Ramp Ramp Ramp Ramp Ramp Ramp Ramp Ramp Ramp Ramp Ramp Ramp Ramp Ramp Ramp Ramp Ramp Extension Connector
Shelby Bypass Ramp Ramp Ramp Ramp Ramp Ramp Ramp Ramp Ramp Ramp Ramp Ramp Ramp Ramp Ramp Ramp Ramp Ramp Ramp Ramp Ramp Extension Ramp
Shelby Bypass Ramp Ramp Ramp Ramp Ramp Ramp Ramp Ramp Ramp Ramp Ramp Ramp Ramp Ramp Ramp Ramp Ramp Ramp Ramp Ramp Ramp Extension Ramp Connector
Shelby Bypass Ramp Ramp Ramp Ramp Ramp Ramp Ramp Ramp Ramp Ramp Ramp Ramp Ramp Ramp Ramp Ramp Ramp Ramp Ramp Ramp Ramp Ramp
Shelby Bypass Ramp Ramp Ramp Ramp Ramp Ramp Ramp Ramp Ramp Ramp Ramp Ramp Ramp Ramp Ramp Ramp Ramp Ramp Ramp Ramp Ramp Ramp Connector
Shelby Bypass Ramp Ramp Ramp Ramp Ramp Ramp Ramp Ramp Ramp Ramp Ramp Ramp Ramp Ramp Ramp Ramp Ramp Ramp Ramp Ramp Ramp Ramp Extension
Shelby Bypass Ramp Ramp Ramp Ramp Ramp Ramp Ramp Ramp Ramp Ramp Ramp Ramp Ramp Ramp Ramp Ramp Ramp Ramp Ramp Ramp Ramp Ramp Extension Connector
Shelby Bypass Ramp Ramp Ramp Ramp Ramp Ramp Ramp Ramp Ramp Ramp Ramp Ramp Ramp Ramp Ramp Ramp Ramp Ramp Ramp Ramp Ramp Ramp Extension Ramp
Shelby Bypass Ramp Ramp Ramp Ramp Ramp Ramp Ramp Ramp Ramp Ramp Ramp Ramp Ramp Ramp Ramp Ramp Ramp Ramp Ramp Ramp Ramp Ramp Extension Ramp Connector
Shelby Bypass Ramp Ramp Ramp Ramp Ramp Ramp Ramp Ramp Ramp Ramp Ramp Ramp Ramp Ramp Ramp Ramp Ramp Ramp Ramp Ramp Ramp Ramp Ramp
Shelby Bypass Ramp Ramp Ramp Ramp Ramp Ramp Ramp Ramp Ramp Ramp Ramp Ramp Ramp Ramp Ramp Ramp Ramp Ramp Ramp Ramp Ramp Ramp Ramp Connector
Shelby Bypass Ramp Ramp Ramp Ramp Ramp Ramp Ramp Ramp Ramp Ramp Ramp Ramp Ramp Ramp Ramp Ramp Ramp Ramp Ramp Ramp Ramp Ramp Ramp Extension
Shelby Bypass Ramp Ramp Ramp Ramp Ramp Ramp Ramp Ramp Ramp Ramp Ramp Ramp Ramp Ramp Ramp Ramp Ramp Ramp Ramp Ramp Ramp Ramp Ramp Extension Connector
Shelby Bypass Ramp Ramp Ramp Ramp Ramp Ramp Ramp Ramp Ramp Ramp Ramp Ramp Ramp Ramp Ramp Ramp Ramp Ramp Ramp Ramp Ramp Ramp Ramp Extension Ramp
Shelby Bypass Ramp Ramp Ramp Ramp Ramp Ramp Ramp Ramp Ramp Ramp Ramp Ramp Ramp Ramp Ramp Ramp Ramp Ramp Ramp Ramp Ramp Ramp Ramp Extension Ramp Connector
Shelby Bypass Ramp Ramp Ramp Ramp Ramp Ramp Ramp Ramp Ramp Ramp Ramp Ramp Ramp Ramp Ramp Ramp Ramp Ramp Ramp Ramp Ramp Ramp Ramp Ramp
Shelby Bypass Ramp Ramp Ramp Ramp Ramp Ramp Ramp Ramp Ramp Ramp Ramp Ramp Ramp Ramp Ramp Ramp Ramp Ramp Ramp Ramp Ramp Ramp Ramp Ramp Connector
Shelby Bypass Ramp Ramp Ramp Ramp Ramp Ramp Ramp Ramp Ramp Ramp Ramp Ramp Ramp Ramp Ramp Ramp Ramp Ramp Ramp Ramp Ramp Ramp Ramp Ramp Extension
Shelby Bypass Ramp Ramp Ramp Ramp Ramp Ramp Ramp Ramp Ramp Ramp Ramp Ramp Ramp Ramp Ramp Ramp Ramp Ramp Ramp Ramp Ramp Ramp Ramp Ramp Extension Connector
Shelby Bypass Ramp Ramp Ramp Ramp Ramp Ramp Ramp Ramp Ramp Ramp Ramp Ramp Ramp Ramp Ramp Ramp Ramp Ramp Ramp Ramp Ramp Ramp Ramp Ramp Extension Ramp
Shelby Bypass Ramp Ramp Ramp Ramp Ramp Ramp Ramp Ramp Ramp Ramp Ramp Ramp Ramp Ramp Ramp Ramp Ramp Ramp Ramp Ramp Ramp Ramp Ramp Ramp Extension Ramp Connector
Shelby Bypass Ramp Ramp Ramp Ramp Ramp Ramp Ramp Ramp Ramp Ramp Ramp Ramp Ramp Ramp Ramp Ramp Ramp Ramp Ramp Ramp Ramp Ramp Ramp Ramp Ramp
Shelby Bypass Ramp Ramp Ramp Ramp Ramp Ramp Ramp Ramp Ramp Ramp Ramp Ramp Ramp Ramp Ramp Ramp Ramp Ramp Ramp Ramp Ramp Ramp Ramp Ramp Ramp Connector
Shelby Bypass Ramp Ramp Ramp Ramp Ramp Ramp Ramp Ramp Ramp Ramp Ramp Ramp Ramp Ramp Ramp Ramp Ramp Ramp Ramp Ramp Ramp Ramp Ramp Ramp Ramp Extension
Shelby Bypass Ramp Ramp Ramp Ramp Ramp Ramp Ramp Ramp Ramp Ramp Ramp Ramp Ramp Ramp Ramp Ramp Ramp Ramp Ramp Ramp Ramp Ramp Ramp Ramp Ramp Extension Connector
Shelby Bypass Ramp Ramp Ramp Ramp Ramp Ramp Ramp Ramp Ramp Ramp Ramp Ramp Ramp Ramp Ramp Ramp Ramp Ramp Ramp Ramp Ramp Ramp Ramp Ramp Ramp Extension Ramp
Shelby Bypass Ramp Ramp Ramp Ramp Ramp Ramp Ramp Ramp Ramp Ramp Ramp Ramp Ramp Ramp Ramp Ramp Ramp Ramp Ramp Ramp Ramp Ramp Ramp Ramp Ramp Extension Ramp Connector
Shelby Bypass Ramp Ramp Ramp Ramp Ramp Ramp Ramp Ramp Ramp Ramp Ramp Ramp Ramp Ramp Ramp Ramp Ramp Ramp Ramp Ramp Ramp Ramp Ramp Ramp Ramp Ramp
Shelby Bypass Ramp Ramp Ramp Ramp Ramp Ramp Ramp Ramp Ramp Ramp Ramp Ramp Ramp Ramp Ramp Ramp Ramp Ramp Ramp Ramp Ramp Ramp Ramp Ramp Ramp Ramp Connector
Shelby Bypass Ramp Ramp Ramp Ramp Ramp Ramp Ramp Ramp Ramp Ramp Ramp Ramp Ramp Ramp Ramp Ramp Ramp Ramp Ramp Ramp Ramp Ramp Ramp Ramp Ramp Ramp Extension
Shelby Bypass Ramp Ramp Ramp Ramp Ramp Ramp Ramp Ramp Ramp Ramp Ramp Ramp Ramp Ramp Ramp Ramp Ramp Ramp Ramp Ramp Ramp Ramp Ramp Ramp Ramp Ramp Extension Connector
Shelby Bypass Ramp Ramp Ramp Ramp Ramp Ramp Ramp Ramp Ramp Ramp Ramp Ramp Ramp Ramp Ramp Ramp Ramp Ramp Ramp Ramp Ramp Ramp Ramp Ramp Ramp Ramp Extension Ramp
Shelby Bypass Ramp Ramp Ramp Ramp Ramp Ramp Ramp Ramp Ramp Ramp Ramp Ramp Ramp Ramp Ramp Ramp Ramp Ramp Ramp Ramp Ramp Ramp Ramp Ramp Ramp Ramp Extension Ramp Connector
Shelby Bypass Ramp Ramp Ramp Ramp Ramp Ramp Ramp Ramp Ramp Ramp Ramp Ramp Ramp Ramp Ramp Ramp Ramp Ramp Ramp Ramp Ramp Ramp Ramp Ramp Ramp Ramp Ramp
Shelby Bypass Ramp Ramp Ramp Ramp Ramp Ramp Ramp Ramp Ramp Ramp Ramp Ramp Ramp Ramp Ramp Ramp Ramp Ramp Ramp Ramp Ramp Ramp Ramp Ramp Ramp Ramp Ramp Connector
Shelby Bypass Ramp Ramp Ramp Ramp Ramp Ramp Ramp Ramp Ramp Ramp Ramp Ramp Ramp Ramp Ramp Ramp Ramp Ramp Ramp Ramp Ramp Ramp Ramp Ramp Ramp Ramp Ramp Extension
Shelby Bypass Ramp Ramp Ramp Ramp Ramp Ramp Ramp Ramp Ramp Ramp Ramp Ramp Ramp Ramp Ramp Ramp Ramp Ramp Ramp Ramp Ramp Ramp Ramp Ramp Ramp Ramp Ramp Extension Connector
Shelby Bypass Ramp Ramp Ramp Ramp Ramp Ramp Ramp Ramp Ramp Ramp Ramp Ramp Ramp Ramp Ramp Ramp Ramp Ramp Ramp Ramp Ramp Ramp Ramp Ramp Ramp Ramp Ramp Extension Ramp
Shelby Bypass Ramp Ramp Ramp Ramp Ramp Ramp Ramp Ramp Ramp Ramp Ramp Ramp Ramp Ramp Ramp Ramp Ramp Ramp Ramp Ramp Ramp Ramp Ramp Ramp Ramp Ramp Ramp Extension Ramp Connector
Shelby Bypass Ramp Ramp Ramp Ramp Ramp Ramp Ramp Ramp Ramp Ramp Ramp Ramp Ramp Ramp Ramp Ramp Ramp Ramp Ramp Ramp Ramp Ramp Ramp Ramp Ramp Ramp Ramp Ramp
Shelby Bypass Ramp Ramp Ramp Ramp Ramp Ramp Ramp Ramp Ramp Ramp Ramp Ramp Ramp Ramp Ramp Ramp Ramp Ramp Ramp Ramp Ramp Ramp Ramp Ramp Ramp Ramp Ramp Ramp Connector
Shelby Bypass Ramp Ramp Ramp Ramp Ramp Ramp Ramp Ramp Ramp Ramp Ramp Ramp Ramp Ramp Ramp Ramp Ramp Ramp Ramp Ramp Ramp Ramp Ramp Ramp Ramp Ramp Ramp Ramp Extension
Shelby Bypass Ramp Ramp Ramp Ramp Ramp Ramp Ramp Ramp Ramp Ramp Ramp Ramp Ramp Ramp Ramp Ramp Ramp Ramp Ramp Ramp Ramp Ramp Ramp Ramp Ramp Ramp Ramp Ramp Extension Connector
Shelby Bypass Ramp Ramp Ramp Ramp Ramp Ramp Ramp Ramp Ramp Ramp Ramp Ramp Ramp Ramp Ramp Ramp Ramp Ramp Ramp Ramp Ramp Ramp Ramp Ramp Ramp Ramp Ramp Ramp Extension Ramp
Shelby Bypass Ramp Ramp Ramp Ramp Ramp Ramp Ramp Ramp Ramp Ramp Ramp Ramp Ramp Ramp Ramp Ramp Ramp Ramp Ramp Ramp Ramp Ramp Ramp Ramp Ramp Ramp Ramp Ramp Extension Ramp Connector
Shelby Bypass Ramp Ramp Ramp Ramp Ramp Ramp Ramp Ramp Ramp Ramp Ramp Ramp Ramp Ramp Ramp Ramp Ramp Ramp Ramp Ramp Ramp Ramp Ramp Ramp Ramp Ramp Ramp Ramp Ramp
Shelby Bypass Ramp Ramp Ramp Ramp Ramp Ramp Ramp Ramp Ramp Ramp Ramp Ramp Ramp Ramp Ramp Ramp Ramp Ramp Ramp Ramp Ramp Ramp Ramp Ramp Ramp Ramp Ramp Ramp Ramp Connector
Shelby Bypass Ramp Ramp Ramp Ramp Ramp Ramp Ramp Ramp Ramp Ramp Ramp Ramp Ramp Ramp Ramp Ramp Ramp Ramp Ramp Ramp Ramp Ramp Ramp Ramp Ramp Ramp Ramp Ramp Ramp Extension
Shelby Bypass Ramp Ramp Ramp Ramp Ramp Ramp Ramp Ramp Ramp Ramp Ramp Ramp Ramp Ramp Ramp Ramp Ramp Ramp Ramp Ramp Ramp Ramp Ramp Ramp Ramp Ramp Ramp Ramp Ramp Extension Connector
Shelby Bypass Ramp Ramp Ramp Ramp Ramp Ramp Ramp Ramp Ramp Ramp Ramp Ramp Ramp Ramp Ramp Ramp Ramp Ramp Ramp Ramp Ramp Ramp Ramp Ramp Ramp Ramp Ramp Ramp Ramp Extension Ramp
Shelby Bypass Ramp Ramp Ramp Ramp Ramp Ramp Ramp Ramp Ramp Ramp Ramp Ramp Ramp Ramp Ramp Ramp Ramp Ramp Ramp Ramp Ramp Ramp Ramp Ramp Ramp Ramp Ramp Ramp Ramp Extension Ramp Connector
Shelby Bypass Ramp Ramp Ramp Ramp Ramp Ramp Ramp Ramp Ramp Ramp Ramp Ramp Ramp Ramp Ramp Ramp Ramp Ramp Ramp Ramp Ramp Ramp Ramp Ramp Ramp Ramp Ramp Ramp Ramp Ramp Ramp
Shelby Bypass Ramp Ramp Ramp Ramp Ramp Ramp Ramp Ramp Ramp Ramp Ramp Ramp Ramp Ramp Ramp Ramp Ramp Ramp Ramp Ramp Ramp Ramp Ramp Ramp Ramp Ramp Ramp Ramp Ramp Ramp Connector
Shelby Bypass Ramp Ramp Ramp Ramp Ramp Ramp Ramp Ramp Ramp Ramp Ramp Ramp Ramp Ramp Ramp Ramp Ramp Ramp Ramp Ramp Ramp Ramp Ramp Ramp Ramp Ramp Ramp Ramp Ramp Ramp Extension
Shelby Bypass Ramp Ramp Ramp Ramp Ramp Ramp Ramp Ramp Ramp Ramp Ramp Ramp Ramp Ramp Ramp Ramp Ramp Ramp Ramp Ramp Ramp Ramp Ramp Ramp Ramp Ramp Ramp Ramp Ramp Extension Connector
Shelby Bypass Ramp Ramp Ramp Ramp Ramp Ramp Ramp Ramp Ramp Ramp Ramp Ramp Ramp Ramp Ramp Ramp Ramp Ramp Ramp Ramp Ramp Ramp Ramp Ramp Ramp Ramp Ramp Ramp Ramp Ramp Extension Ramp
Shelby Bypass Ramp Ramp Ramp Ramp Ramp Ramp Ramp Ramp Ramp Ramp Ramp Ramp Ramp Ramp Ramp Ramp Ramp Ramp Ramp Ramp Ramp Ramp Ramp Ramp Ramp Ramp Ramp Ramp Ramp Extension Ramp Connector
Shelby Bypass Ramp Ramp Ramp Ramp Ramp Ramp Ramp Ramp Ramp Ramp Ramp Ramp Ramp Ramp Ramp Ramp Ramp Ramp Ramp Ramp Ramp Ramp Ramp Ramp Ramp Ramp Ramp Ramp Ramp Ramp Ramp
Shelby Bypass Ramp Ramp Ramp Ramp Ramp Ramp Ramp Ramp Ramp Ramp Ramp Ramp Ramp Ramp Ramp Ramp Ramp Ramp Ramp Ramp Ramp Ramp Ramp Ramp Ramp Ramp Ramp Ramp Ramp Ramp Connector
Shelby Bypass Ramp Ramp Ramp Ramp Ramp Ramp Ramp Ramp Ramp Ramp Ramp Ramp Ramp Ramp Ramp Ramp Ramp Ramp Ramp Ramp Ramp Ramp Ramp Ramp Ramp Ramp Ramp Ramp Ramp Ramp Extension
Shelby Bypass Ramp Ramp Ramp Ramp Ramp Ramp Ramp Ramp Ramp Ramp Ramp Ramp Ramp Ramp Ramp Ramp Ramp Ramp Ramp Ramp Ramp Ramp Ramp Ramp Ramp Ramp Ramp Ramp Ramp Extension Connector
Shelby Bypass Ramp Ramp Ramp Ramp Ramp Ramp Ramp Ramp Ramp Ramp Ramp Ramp Ramp Ramp Ramp Ramp Ramp Ramp Ramp Ramp Ramp Ramp Ramp Ramp Ramp Ramp Ramp Ramp Ramp Extension Ramp
Shelby Bypass Ramp Ramp Ramp Ramp Ramp Ramp Ramp Ramp Ramp Ramp Ramp Ramp Ramp Ramp Ramp Ramp Ramp Ramp Ramp Ramp Ramp Ramp Ramp Ramp Ramp Ramp Ramp Ramp Ramp Extension Ramp Connector
Shelby Bypass Ramp Ramp Ramp Ramp Ramp Ramp Ramp Ramp Ramp Ramp Ramp Ramp Ramp Ramp Ramp Ramp Ramp Ramp Ramp Ramp Ramp Ramp Ramp Ramp Ramp Ramp Ramp Ramp Ramp Ramp Ramp
Shelby Bypass Ramp Ramp Ramp Ramp Ramp Ramp Ramp Ramp Ramp Ramp Ramp Ramp Ramp Ramp Ramp Ramp Ramp Ramp Ramp Ramp Ramp Ramp Ramp Ramp Ramp Ramp Ramp Ramp Ramp Ramp Connector
Shelby Bypass Ramp Ramp Ramp Ramp Ramp Ramp Ramp Ramp Ramp Ramp Ramp Ramp Ramp Ramp Ramp Ramp Ramp Ramp Ramp Ramp Ramp Ramp Ramp Ramp Ramp Ramp Ramp Ramp Ramp Ramp Extension
Shelby Bypass Ramp Ramp Ramp Ramp Ramp Ramp Ramp Ramp Ramp Ramp Ramp Ramp Ramp Ramp Ramp Ramp Ramp Ramp Ramp Ramp Ramp Ramp Ramp Ramp Ramp Ramp Ramp Ramp Ramp Extension Connector
Shelby Bypass Ramp Ramp Ramp Ramp Ramp Ramp Ramp Ramp Ramp Ramp Ramp Ramp Ramp Ramp Ramp Ramp Ramp Ramp Ramp Ramp Ramp Ramp Ramp Ramp Ramp Ramp Ramp Ramp Ramp Extension Ramp
Shelby Bypass Ramp Ramp Ramp Ramp Ramp Ramp Ramp Ramp Ramp Ramp Ramp Ramp Ramp Ramp Ramp Ramp Ramp Ramp Ramp Ramp Ramp Ramp Ramp Ramp Ramp Ramp Ramp Ramp Ramp Extension Ramp Connector
Shelby Bypass Ramp Ramp Ramp Ramp Ramp Ramp Ramp Ramp Ramp Ramp Ramp Ramp Ramp Ramp Ramp Ramp Ramp Ramp Ramp Ramp Ramp Ramp Ramp Ramp Ramp Ramp Ramp Ramp Ramp Ramp Ramp
Shelby Bypass Ramp Ramp Ramp Ramp Ramp Ramp Ramp Ramp Ramp Ramp Ramp Ramp Ramp Ramp Ramp Ramp Ramp Ramp Ramp Ramp Ramp Ramp Ramp Ramp Ramp Ramp Ramp Ramp

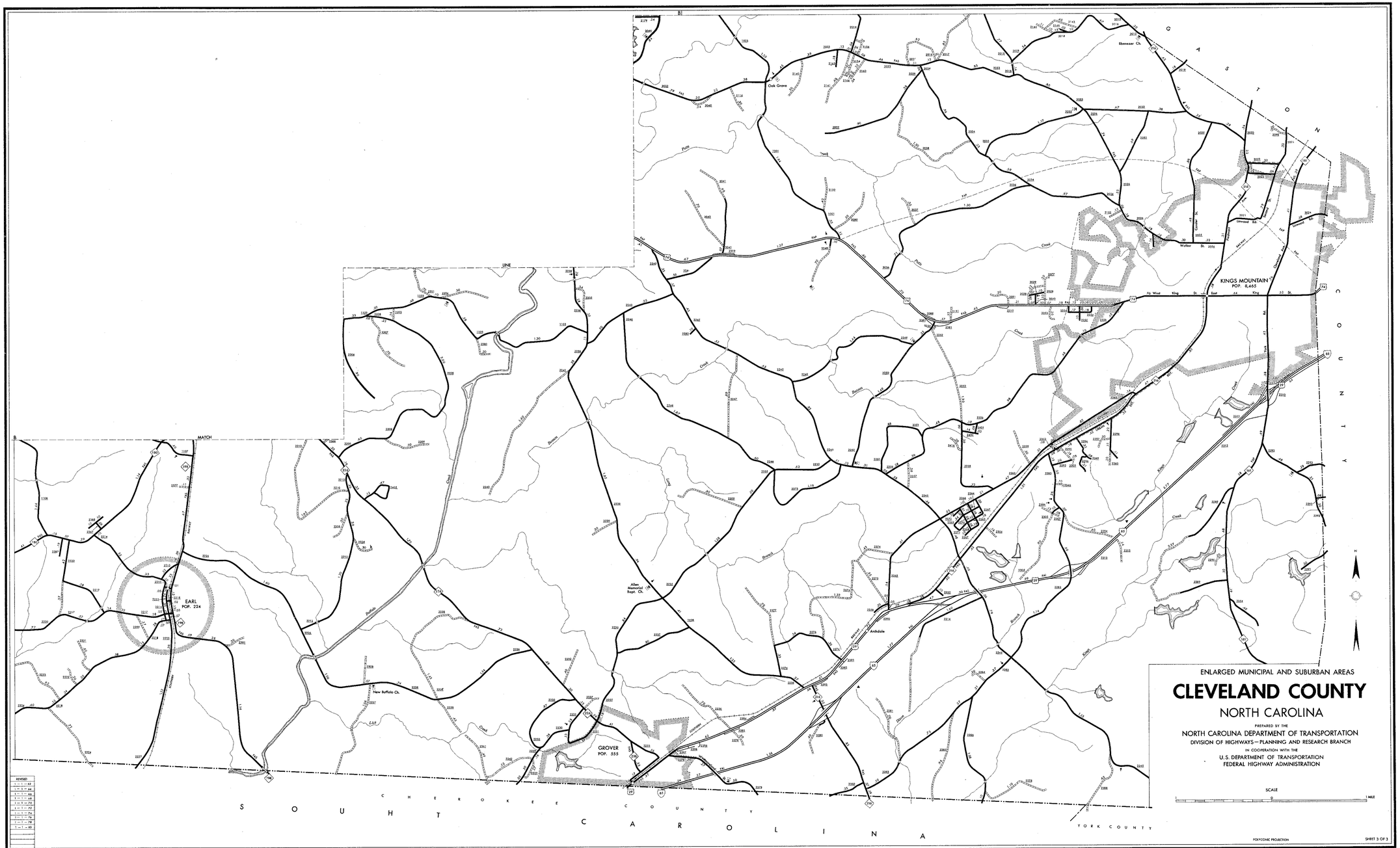
MATCH LINE
EARL
POP. 224
KINGS MOUNTAIN
POP. 8,465
GROVER
POP. 555
Ebenezer Ch.
Oak Grove
New Buffalo Ch.
Allen Memorial Bapt. Ch.
Antioch
Walker St.
Gamewell
Piedmont
Edwards
Linwood Rd.
Cherokee
Battleground
Dixon
Webber
Mauney
Ware
Buffalo
Beam
Bethel
Hamrick
Mt. Olivet
Mt. Zion
Mt. Pisgah
Mt. Sinai
Mt. Moriah
Mt. Paran
Mt. Carmel
Mt. Tabor
Mt. Gilead
Mt. Hebron
Mt. Nebo
Mt. Horeb
Mt. Ararat
Mt. Calvary
Mt. Vernon

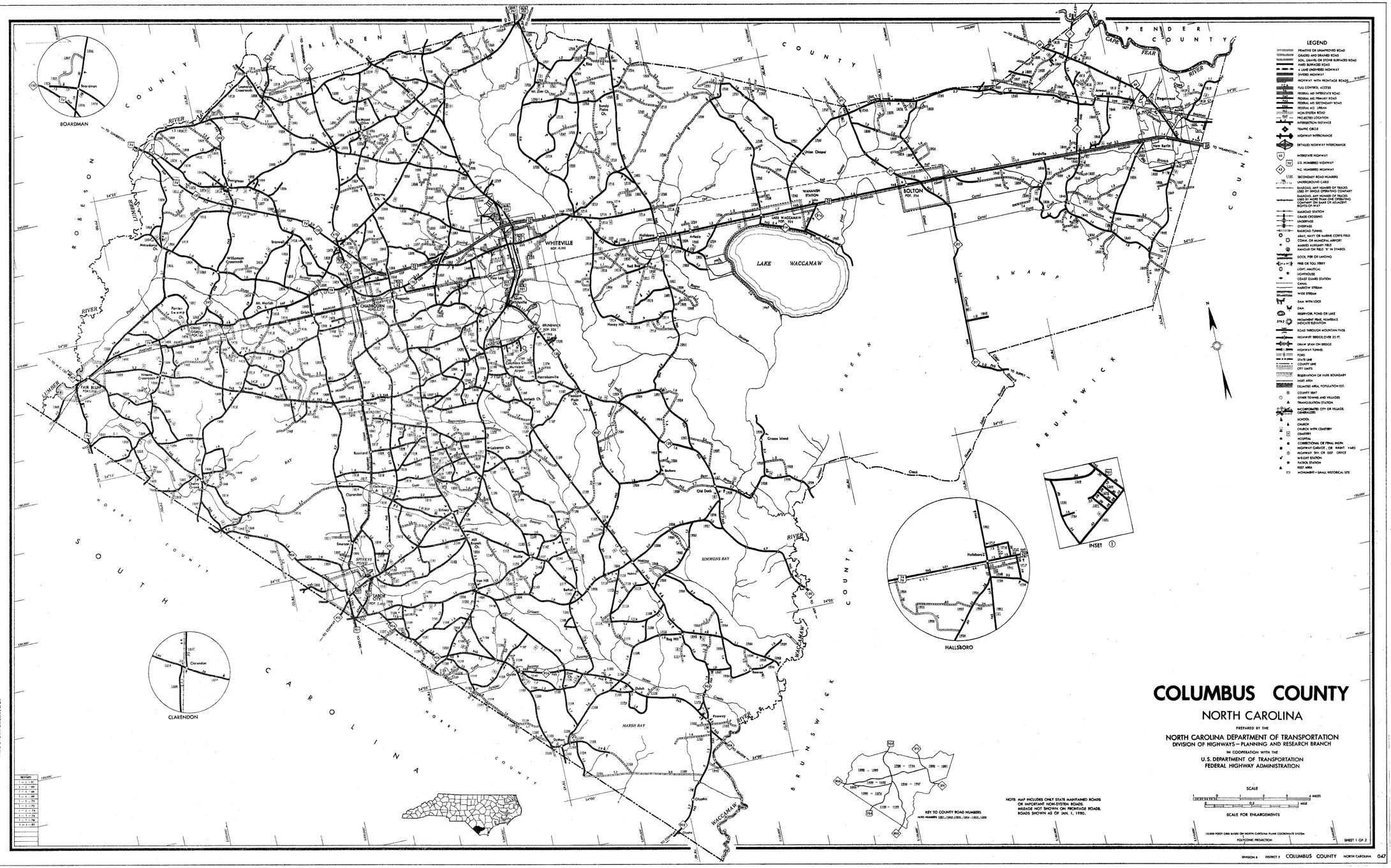

COLUMBUS COUNTY
NORTH CAROLINA
PREPARED BY THE
NORTH CAROLINA DEPARTMENT OF TRANSPORTATION
DIVISION OF HIGHWAYS—PLANNING AND RESEARCH BRANCH
IN COOPERATION WITH THE
U.S. DEPARTMENT OF TRANSPORTATION
FEDERAL HIGHWAY ADMINISTRATION
LEGEND
PRIMITIVE OR UNIMPROVED ROAD
GRADED AND DRAINED ROAD
SOIL, GRAVEL OR STONE SURFACED ROAD
HARD SURFACED ROAD
4 LANE UNDIVIDED HIGHWAY
DIVIDED HIGHWAY
HIGHWAY WITH FRONTAGE ROADS
FULL CONTROL ACCESS
FEDERAL AID INTERSTATE ROAD
FEDERAL AID PRIMARY ROAD
FEDERAL AID SECONDARY ROAD
FEDERAL AID URBAN
NON-SYSTEM ROAD
PROJECTED LOCATION
INTERSECTION DISTANCE
TRAFFIC CIRCLE
HIGHWAY INTERCHANGE
DETAILED HIGHWAY INTERCHANGE
INTERSTATE HIGHWAY
U.S. NUMBERED HIGHWAY
N.C. NUMBERED HIGHWAY
SECONDARY ROAD NUMBERS
UNDERGROUND CABLE
RAILROAD, ANY NUMBER OF TRACKS USED BY SINGLE OPERATING COMPANY
RAILROAD, ANY NUMBER OF TRACKS USED BY MORE THAN ONE OPERATING COMPANY ON SAME OR ADJACENT RIGHTS-OF-WAY
RAILROAD STATION
GRADE CROSSING
UNDERPASS
OVERPASS
RAILROAD TUNNEL
ARMY, NAVY OR MARINE CORPS FIELD
COMM. OR MUNICIPAL AIRPORT
MARKED AUXILIARY FIELD
HANGAR ON FIELD "B" IN SYMBOL
DOCK, PIER OR LANDING
FREE OR TOLL FERRY
LIGHT, NAUTICAL
LIGHTHOUSE
COAST GUARD STATION
CANAL
NARROW STREAM
WIDE STREAM
DAM WITH LOCK
DAM
RESERVOIR, POND OR LAKE
PROMINENT PEAK, NUMERALS INDICATE ELEVATION
ROAD THROUGH MOUNTAIN PASS
HIGHWAY BRIDGE OVER 20 FT.
DRAW SPAN ON BRIDGE
HIGHWAY TUNNEL
FORD
STATE LINE
COUNTY LINE
CITY LIMITS
RESERVATION OR PARK BOUNDARY
INSET AREA
DELINEATED AREA, POPULATION EST.
COUNTY SEAT
OTHER TOWNS AND VILLAGES
TRIANGULATION STATION
INCORPORATED CITY OR VILLAGE, GENERALIZED
SCHOOL
CHURCH
CHURCH WITH CEMETERY
CEMETERY
HOSPITAL
CORRECTIONAL OR PENAL INSTN.
HIGHWAY GARAGE, OR MAINT. YARD
HIGHWAY DIV. OR DIST. OFFICE
WEIGHT STATION
PATROL STATION
REST AREA
MONUMENT—SMALL HISTORICAL SITE
BOARDMAN
WHITEVILLE
BOLTON
LAKE WACCAMAW
CHADBOURN
FAIR BLUFF
CLARENDON
HALLSBORO
INSET 1
SIMMONS BAY
MARSH BAY
BIG BAY
SWAMP
CAPE FEAR RIVER
LUMBER RIVER
WACCAMAW RIVER
BRUNSWICK RIVER
BLADEN COUNTY
ROBESON COUNTY
PENDER COUNTY
BRUNSWICK COUNTY
GREEN COUNTY
HOKE COUNTY
SOUTH CAROLINA
KEY TO COUNTY ROAD NUMBERS
NOTE: MAP INCLUDES ONLY STATE MAINTAINED ROADS OR IMPORTANT NON-SYSTEM ROADS. MILEAGE NOT SHOWN ON FRONTAGE ROADS. ROADS SHOWN AS OF JAN. 1, 1980.
SCALE
SCALE FOR ENLARGEMENTS
10,000 FOOT GRID BASED ON NORTH CAROLINA PLANE COORDINATE SYSTEM
POLYCONIC PROJECTION
SHEET 1 OF 2
DIVISION 6 DISTRICT 3 COLUMBUS COUNTY NORTH CAROLINA 047

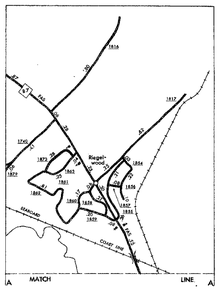

RIEGELWOOD

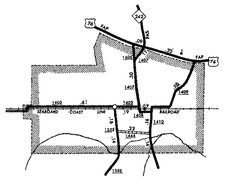

CERRO GORDO
POP. 184

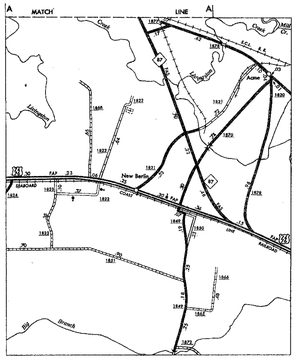

NEW BERLIN — ACME

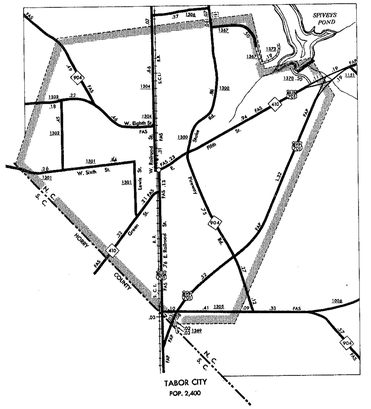

TABOR CITY
POP. 2,400

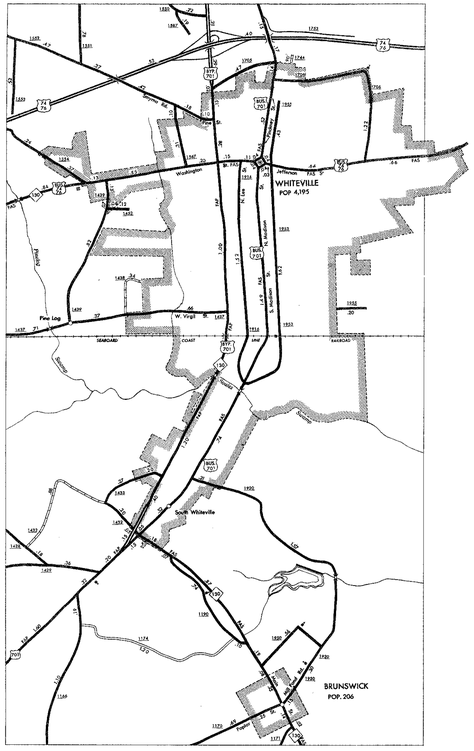

WHITEVILLE — BRUNSWICK

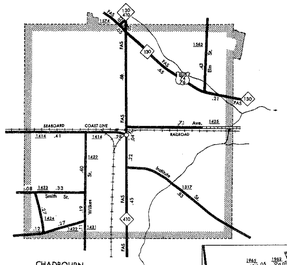

CHADBOURN
2,323

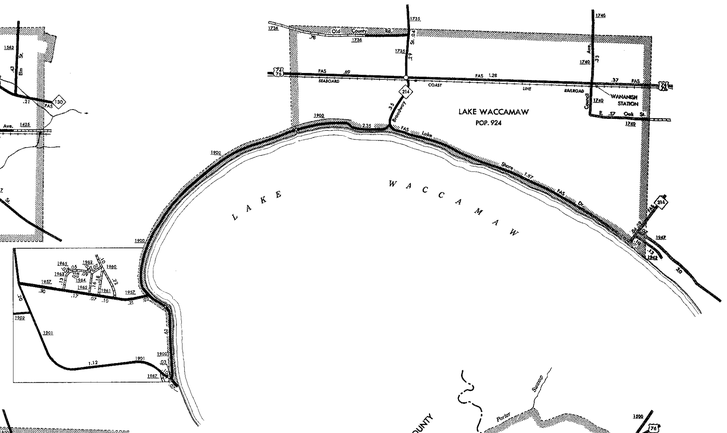

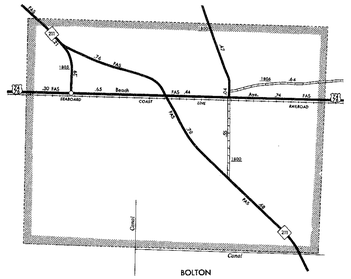

BOLTON
POP. 534

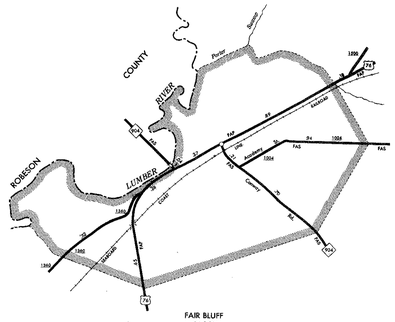

FAIR BLUFF
POP. 1,039

ENLARGED MUNICIPAL AND SUBURBAN AREAS

COLUMBUS COUNTY

NORTH CAROLINA

PREPARED BY THE

NORTH CAROLINA DEPARTMENT OF TRANSPORTATION
DIVISION OF HIGHWAYS — PLANNING AND RESEARCH BRANCH
IN COOPERATION WITH THE
U.S. DEPARTMENT OF TRANSPORTATION
FEDERAL HIGHWAY ADMINISTRATION

SCALE

1 0 1 MILE

POLYCONIC PROJECTION

SHEET 2 OF 2

REVISED
1 — 1 — 61
1 — 1 — 64
1 — 1 — 66
1 — 1 — 68
1 — 1 — 70
1 — 1 — 72
1 — 1 — 74
1 — 1 — 76
1 — 1 — 78
1 — 1 — 80

COPIES OF THIS MAP ARE AVAILABLE
TO THE PUBLIC FREE OF CHARGE FROM
ADDRESS: MAPS, N.C. DEPARTMENT OF TRANSPORTATION
DIVISION OF HIGHWAYS
RALEIGH, NORTH CAROLINA, 27611

COLUMBUS SUP.

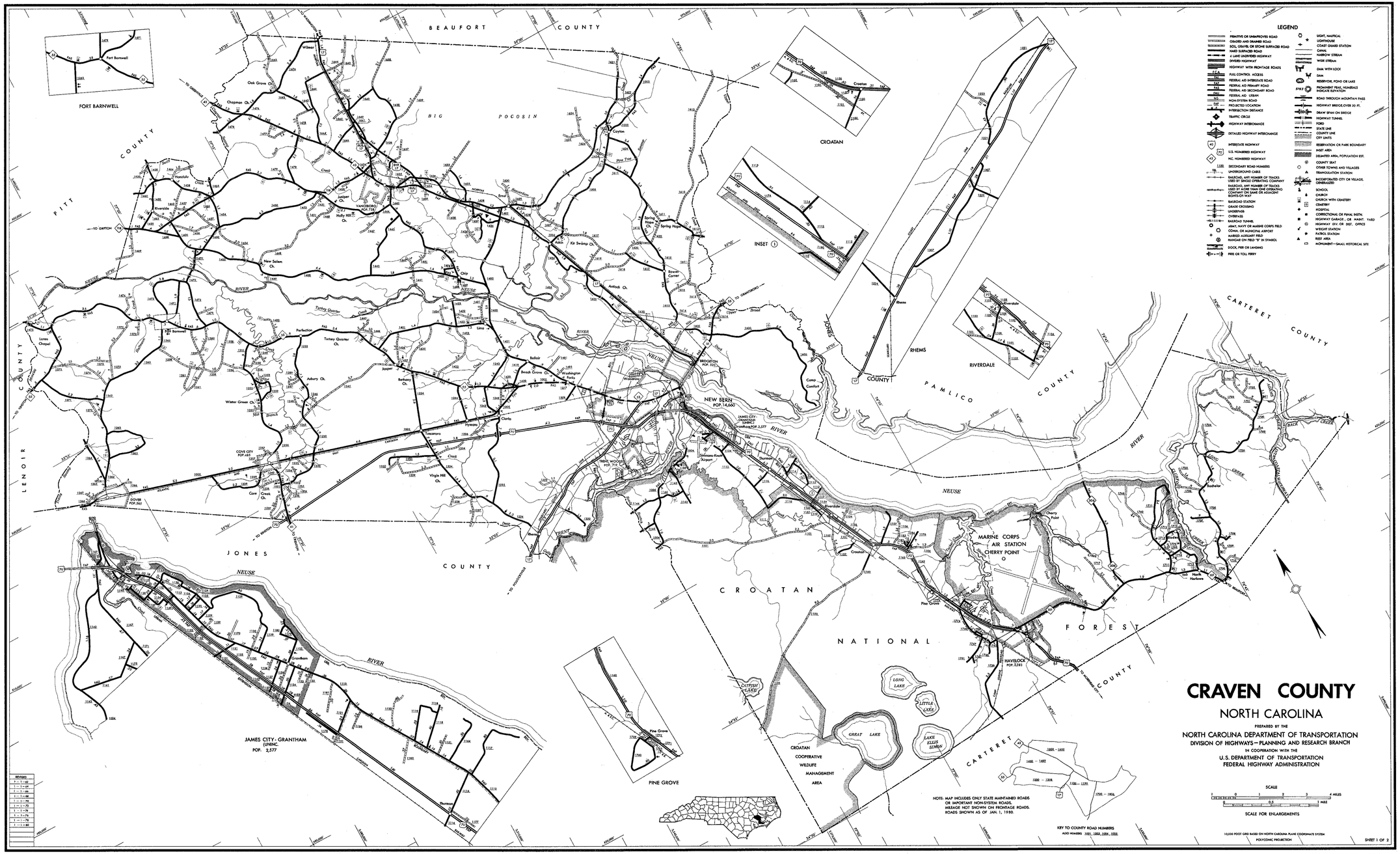

CODES OF THIS MAP ARE AVAILABLE TO THE PUBLIC AT A NOMINAL COST.
ADDRESS: MAPS, N.C. DEPARTMENT OF TRANSPORTATION
DIVISION OF HIGHWAYS
RALEIGH, NORTH CAROLINA, 27611

CRAVEN

DIVISION 2 DISTRICT 2 CRAVEN COUNTY NORTH CAROLINA 049

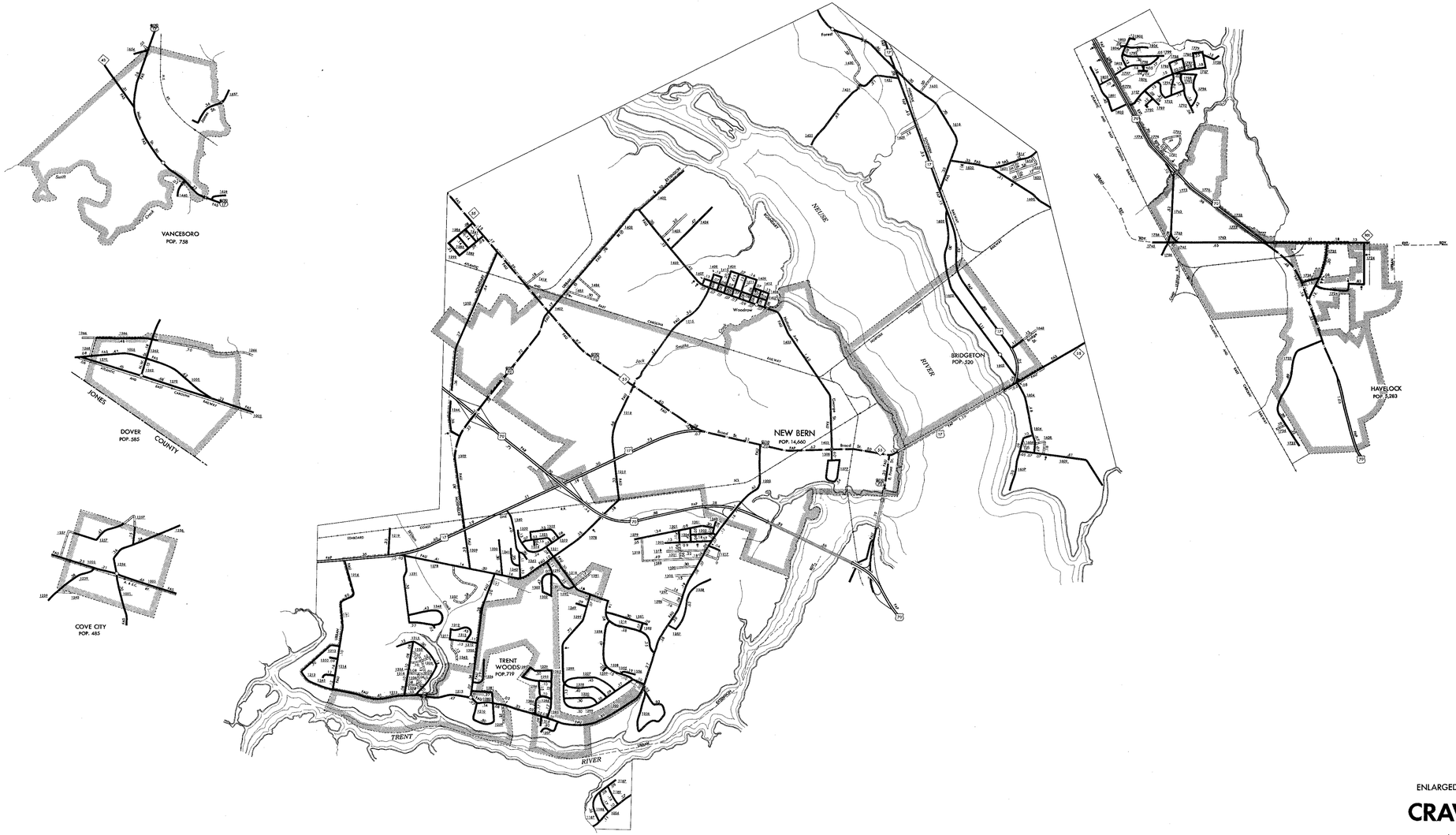

ENLARGED MUNICIPAL AND SUBURBAN AREAS

CRAVEN COUNTY

NORTH CAROLINA

PREPARED BY THE

DIVISION OF HIGHWAYS—PLANNING AND RESEARCH BRANCH

IN COOPERATION WITH THE

U.S. DEPARTMENT OF TRANSPORTATION
FEDERAL HIGHWAY ADMINISTRATION

SCALE

1 0 1 MILE

POLYCONIC PROJECTION

SHEET 2 OF 2

REVISED
1 — 1—67
1 — 1—68
1 — 1—68
1 — 1—68
1 — 1—72
1 — 1—73
1 — 1—74
1 — 1—78
1 — 1—80

CRAVEN SUP.

COPIES OF THIS MAP ARE AVAILABLE TO THE PUBLIC AT A NOMINAL COST.
ADDRESS: MAPS, N.C. DEPARTMENT OF TRANSPORTATION
DIVISION OF HIGHWAYS
RALEIGH, NORTH CAROLINA, 27611

DIVISION 2 DISTRICT 2 CRAVEN COUNTY NORTH CAROLINA 049

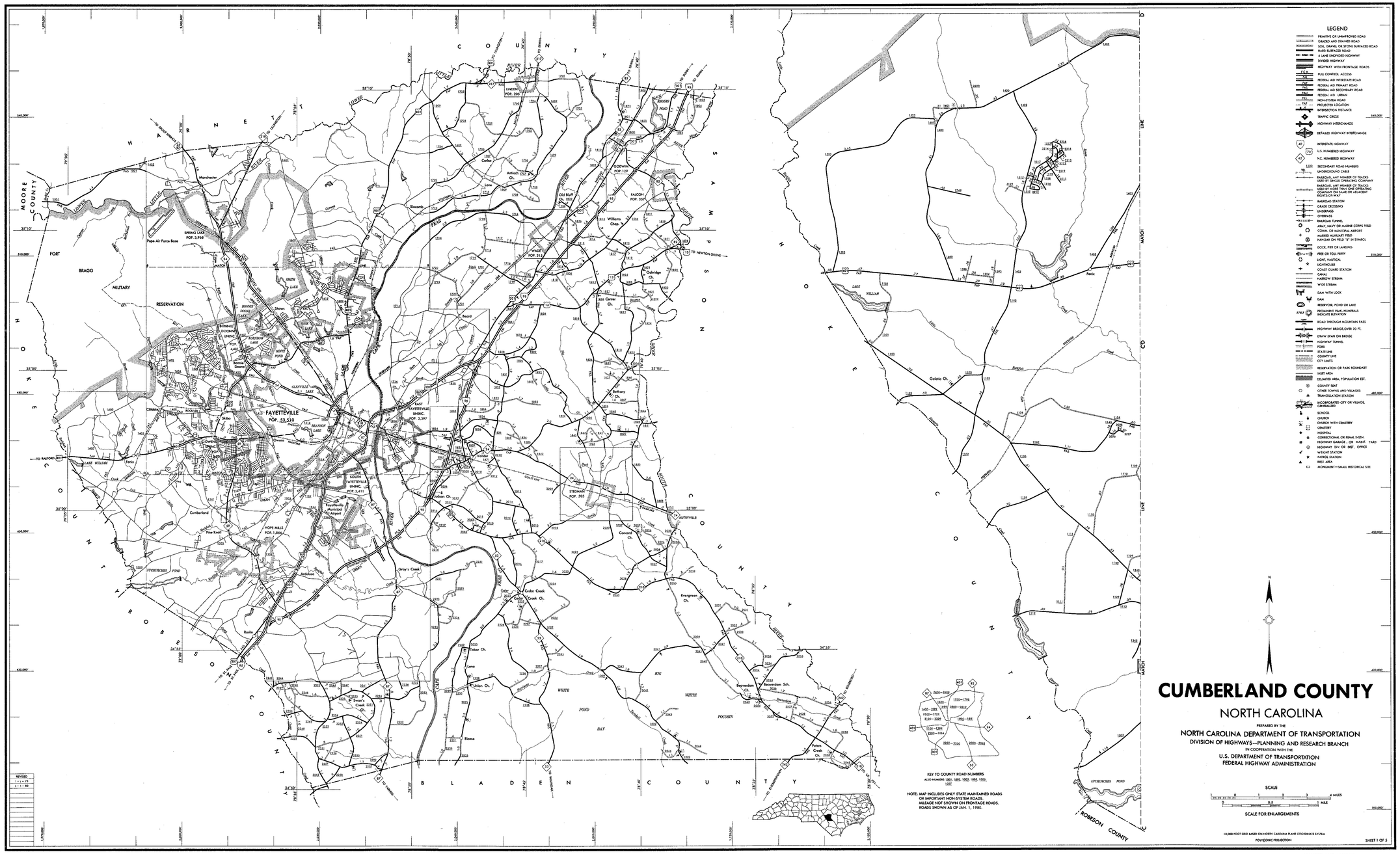
CUMBERLAND COUNTY
NORTH CAROLINA
PREPARED BY THE
NORTH CAROLINA DEPARTMENT OF TRANSPORTATION
DIVISION OF HIGHWAYS—PLANNING AND RESEARCH BRANCH
IN COOPERATION WITH THE
U.S. DEPARTMENT OF TRANSPORTATION
FEDERAL HIGHWAY ADMINISTRATION
LEGEND
PRIMITIVE OR UNIMPROVED ROAD
GRADED AND DRAINED ROAD
SOIL, GRAVEL OR STONE SURFACED ROAD
HARD SURFACED ROAD
4 LANE UNDIVIDED HIGHWAY
DIVIDED HIGHWAY
HIGHWAY WITH FRONTAGE ROADS
FULL CONTROL ACCESS
FEDERAL AID INTERSTATE ROAD
FEDERAL AID PRIMARY ROAD
FEDERAL AID SECONDARY ROAD
FEDERAL AID URBAN
NON-SYSTEM ROAD
PROJECTED LOCATION
INTERSECTION DISTANCE
TRAFFIC CIRCLE
HIGHWAY INTERCHANGE
DETAILED HIGHWAY INTERCHANGE
INTERSTATE HIGHWAY
U.S. NUMBERED HIGHWAY
N.C. NUMBERED HIGHWAY
SECONDARY ROAD NUMBERS
UNDERGROUND CABLE
RAILROAD, ANY NUMBER OF TRACKS USED BY SINGLE OPERATING COMPANY
RAILROAD, ANY NUMBER OF TRACKS USED BY MORE THAN ONE OPERATING COMPANY OR SAME OR ADJACENT RIGHTS-OF-WAY
RAILROAD STATION
GRADE CROSSING
UNDERPASS
OVERPASS
RAILROAD TUNNEL
ARMY, NAVY OR MARINE CORPS FIELD
COMM. OR MUNICIPAL AIRPORT
MARKED AUXILIARY FIELD
HANGAR ON FIELD "B" IN SYMBOL
DOCK, PIER OR LANDING
FREE OR TOLL FERRY
LIGHT, NAUTICAL
LIGHTHOUSE
COAST GUARD STATION
CANAL
NARROW STREAM
WIDE STREAM
DAM WITH LOCK
DAM
RESERVOIR, POND OR LAKE
PROMINENT PEAK, NUMERALS INDICATE ELEVATION
ROAD THROUGH MOUNTAIN PASS
HIGHWAY BRIDGE/OVER 20 FT.
DRAW SPAN ON BRIDGE
HIGHWAY TUNNEL
FORD
STATE LINE
COUNTY LINE
CITY LIMITS
RESERVATION OR PARK BOUNDARY
INSET AREA
DELINEATED AREA, POPULATION EST.
COUNTY SEAT
OTHER TOWNS AND VILLAGES
TRIANGULATION STATION
INCORPORATED CITY OR VILLAGE, ORGANIZED
SCHOOL
CHURCH
CHURCH WITH CEMETERY
CEMETERY
HOSPITAL
CORRECTIONAL OR PENAL INSTN.
HIGHWAY GARAGE , OR MAINT. YARD
HIGHWAY DIV. OR DIST. OFFICE
WEIGHT STATION
PATROL STATION
REST AREA
MONUMENT—SMALL HISTORICAL SITE
KEY TO COUNTY ROAD NUMBERS
ALSO NUMBERS 1001, 1002, 1003, 1004, 1005, 1007
NOTE: MAP INCLUDES ONLY STATE MAINTAINED ROADS OR IMPORTANT NON-SYSTEM ROADS. MILEAGE NOT SHOWN ON FRONTAGE ROADS. ROADS SHOWN AS OF JAN. 1, 1980.
SCALE
0 1 2 3 4 MILES
0 .5 1 MILE
SCALE FOR ENLARGEMENTS
10,000 FOOT GRID BASED ON NORTH CAROLINA PLANE COORDINATE SYSTEM
POLYCONIC PROJECTION
SHEET 1 OF 5
COPIES OF THIS MAP ARE AVAILABLE TO THE PUBLIC AT A NOMINAL COST ADDRESS ALL CORRESPONDENCE TO: DIVISION OF HIGHWAYS RALEIGH, NORTH CAROLINA, 27611
REVISED
1 inch = 2 miles
1 inch = 1 mile
CUMBERLAND
FAYETTEVILLE POP. 53,510
SPRING LAKE POP. 3,960
HOPE MILLS POP. 1,466
EASTOVER
LINDEN POP. 305
GODWIN POP. 129
FALCON POP. 359
WADE POP. 343
STEDMAN POP. 505
AUTRYVILLE
EAST FAYETTEVILLE UNINC. POP. 3,397
SOUTH FAYETTEVILLE UNINC. POP. 3,411
Fort Bragg Military Reservation
Pope Air Force Base
Fayetteville Municipal Airport
MOORE COUNTY
HOKE COUNTY
ROBESON COUNTY
BLADEN COUNTY
SAMPSON COUNTY
HARNETT COUNTY
CUMBERLAND COUNTY
DIVISION 6 DISTRICT 2 CUMBERLAND COUNTY NORTH CAROLINA 051



ENLARGED MUNICIPAL AND SUBURBAN AREAS

CUMBERLAND COUNTY

NORTH CAROLINA

PREPARED BY THE

NORTH CAROLINA DEPARTMENT OF TRANSPORTATION

DIVISION OF HIGHWAYS—PLANNING AND RESEARCH BRANCH

IN COOPERATION WITH THE

U.S. DEPARTMENT OF TRANSPORTATION

FEDERAL HIGHWAY ADMINISTRATION

SCALE

1 0 1 MILE

POLYCONIC PROJECTION

SHEET 2 OF 3

REVISED
1-1-78
1-1-80

COPIES OF THIS MAP ARE AVAILABLE TO THE PUBLIC AT A MINIMAL COST.
MAPS, N.C. DEPARTMENT OF TRANSPORTATION
ADDRESS: P.O. BOX 25201
RALEIGH, NORTH CAROLINA 27611

CUMBERLAND SUP. 1


MATCH LINE
FORT BRAGG MILITARY RESERVATION
BONNIE DOONE UNINC. POP. 4,481
FAYETTEVILLE POP. 53,510
OWENS UNINC. POP. 5,207
SOUTH FAYETTEVILLE UNINC. POP. 3,411
EAST FAYETTEVILLE UNINC. POP. 2,797
Northwood Temple
St. Paul Ch.
Beard
Salem Ch.
Bostower Sch.
Bonnie Doone
Owens
Skibo
Cedar Creek
Rockfish
Little
Cape Fear River
Glenville Lake
Bonnie Doone Lake
Beaver Creek Pond
Mintz Pond
Brandon Lake
Snow Lake
Lake Rim
Lake Upchurch
Lake Rockfish
Lake Valley
Lake Tokay
Lake Arran
Lake Rochelle
Lake Mable
Lake Susan
Lake Lucas
Lake Lenox
Lake Hoke
Lake Gillespie
Lake Fisher
Lake Eastover
Lake Devane
Lake Cameron
Lake Bonnie
Lake Blue
Lake Aaron
Lake Ann
Lake Alma
Lake Adelaide
Lake Ada
Lake Ada
Lake Ada

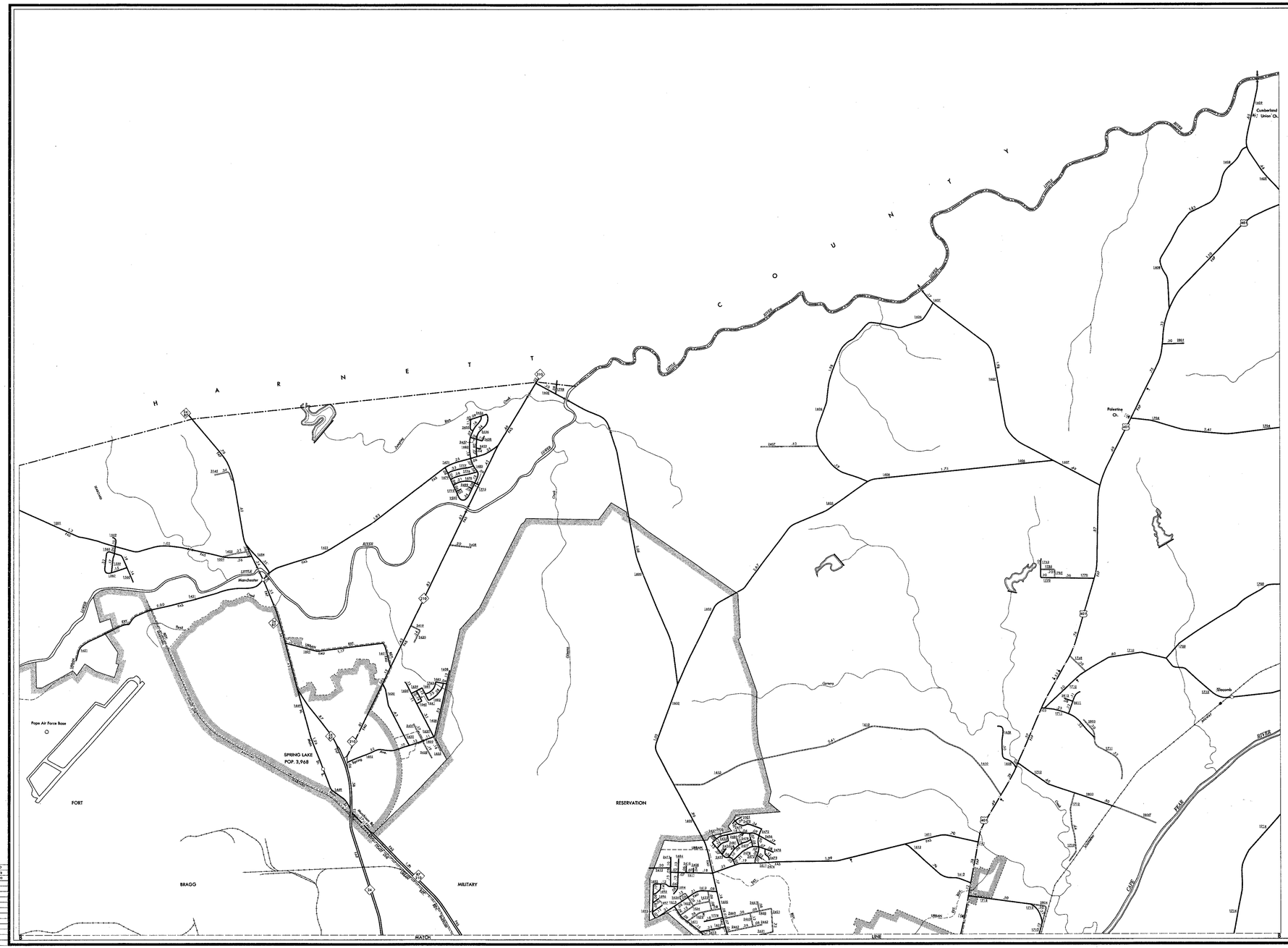

COPIES OF THIS MAP ARE AVAILABLE
TO THE PUBLIC AS PROVIDED BY LAW FROM
ADDRESS: MAPS, N.C. DEPARTMENT OF TRANSPORTATION
P.O. BOX 25201
RALEIGH, NORTH CAROLINA, 27611

REVISED
1-1-78
1-1-86

ENLARGED MUNICIPAL AND SUBURBAN AREAS

CUMBERLAND COUNTY

NORTH CAROLINA

PREPARED BY THE

NORTH CAROLINA DEPARTMENT OF TRANSPORTATION

DIVISION OF HIGHWAYS—PLANNING AND RESEARCH BRANCH

IN COOPERATION WITH THE

U.S. DEPARTMENT OF TRANSPORTATION

FEDERAL HIGHWAY ADMINISTRATION

SCALE

1 0 1 MILE

POLYCONIC PROJECTION

SHEET 4 OF 5

CUMBERLAND SUP. 3

DIVISION 6 DISTRICT 2 CUMBERLAND COUNTY NORTH CAROLINA 051

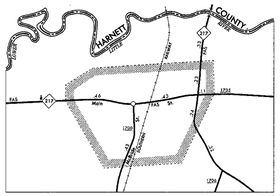

LINDEN
POP. 205

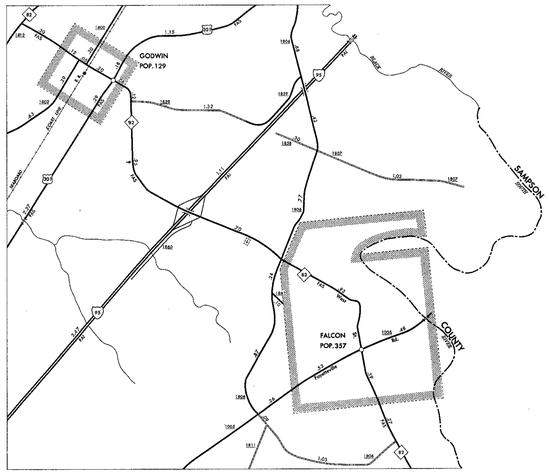

FALCON — GODWIN

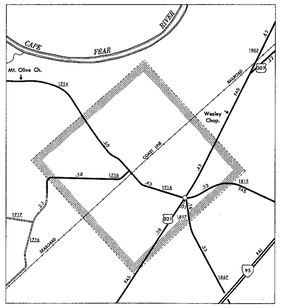

WADE
POP. 315

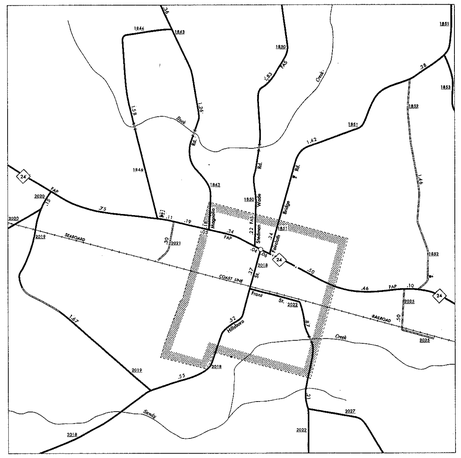

CURRITUCK COUNTY

NORTH CAROLINA

PREPARED BY THE

NORTH CAROLINA DEPARTMENT OF TRANSPORTATION
DIVISION OF HIGHWAYS — PLANNING AND RESEARCH BRANCH

IN COOPERATION WITH THE

U.S. DEPARTMENT OF TRANSPORTATION
FEDERAL HIGHWAY ADMINISTRATION



MOYOCK

SHAWBORO

CURRITUCK

COINJOCK

INSET ③

ADYLETT

INSET ②

INSET ①

POPLAR BRANCH

POWELLS POINT

GRANDY

KEY TO COUNTY ROAD NUMBERS

LEGEND

- PRIMITIVE OR UNIMPROVED ROAD
- GRADED AND DRAINED ROAD
- SOIL, GRAVEL OR STONE SURFACED ROAD
- HARD SURFACED ROAD
- 4 LANE UNDIVIDED HIGHWAY
- DIVIDED HIGHWAY
- HIGHWAY WITH FRONTAGE ROADS
- FULL CONTROL ACCESS
- FEDERAL AID INTERSTATE ROAD
- FEDERAL AID PRIMARY ROAD
- FEDERAL AID SECONDARY ROAD
- FEDERAL AID URBAN
- NON-SYSTEM ROAD
- PROJECTED LOCATION
- INTERSECTION DISTANCE
- TRAFFIC CIRCLE
- HIGHWAY INTERCHANGE
- DETAILED HIGHWAY INTERCHANGE
- INTERSTATE HIGHWAY
- U.S. NUMBERED HIGHWAY
- N.C. NUMBERED HIGHWAY
- SECONDARY ROAD NUMBERS
- UNDERGROUND CABLE
- RAILROAD, ANY NUMBER OF TRACKS, USED BY SINGLE OPERATING COMPANY
- RAILROAD, ANY NUMBER OF TRACKS, USED BY MORE THAN ONE OPERATING COMPANY ON SAME OR ADJACENT RIGHTS-OF-WAY
- RAILROAD STATION
- GRADE CROSSING
- UNDERPASS
- OVERPASS
- RAILROAD TUNNEL
- ARMY, NAVY OR MARINE CORPS FIELD
- COMM. OR MUNICIPAL AIRPORT
- MARKED AIRWAY FIELD
- HANGAR ON FIELD "S" IN SYMBOL
- DOCK, PIER OR LANDING
- FERRY
- FIRE OR SCALL FERRY
- LIGHT, NAUTICAL
- LIGHTHOUSE
- COAST GUARD STATION
- CANAL
- NARROW STREAM
- WIDE STREAM
- DAM WITH LOCK
- DAM
- RESERVOIR, POND OR LAKE
- PROMINENT PEAK, NUMERALS INDICATE ELEVATION
- ROAD THROUGH MOUNTAIN PASS
- HIGHWAY BRIDGE OVER 20 FT.
- DRAW SPAN ON BRIDGE
- HIGHWAY TUNNEL
- FORD
- STATE LINE
- COUNTY LINE
- CITY LIMITS
- RESERVATION OR PARK BOUNDARY
- BUILT AREA
- DELIMITED AREA, POPULATION EST.
- COUNTY SEAT
- OTHER TOWNS AND VILLAGES
- TRIANGULATION STATION
- INCORPORATED CITY OR VILLAGE, GENERALIZED
- SCHOOL
- CHURCH
- CHURCH WITH CEMETERY
- CEMETERY
- HOSPITAL
- CORRECTIONAL OR PENAL INSTN.
- HIGHWAY GARAGE, OR MAINT. YARD
- HIGHWAY BR. OR DIST. OFFICE
- WEIGHT STATION
- PATROL STATION
- REST AREA
- MONUMENT—SMALL HISTORICAL SITE

NOTE: MAP INCLUDES ONLY STATE MAINTAINED ROADS OR IMPORTANT NON-SYSTEM ROADS. MILEAGE NOT SHOWN ON FRONTAGE ROADS. ROADS SHOWN AS OF JAN. 1, 1980.

SCALE
0 1 2 3 4 MILES
0 0.5 1 MILE

SCALE FOR ENLARGEMENTS

10,000 FOOT GRID BASED ON NORTH CAROLINA PLANE COORDINATE SYSTEM

POLYCONIC PROJECTION

SHEET 1 OF 1

COPIES OF THIS MAP ARE AVAILABLE TO THE PUBLIC AT A NOMINAL COST.
ADDRESS: DIVISION OF HIGHWAYS, DEPARTMENT OF TRANSPORTATION
RALEIGH, NORTH CAROLINA, 27611

REVISED
1 – 1 – 82
2 – 1 – 84
3 – 1 – 86
4 – 1 – 88
5 – 1 – 90
1 – 1 – 72
1 – 1 – 74
1 – 1 – 76
1 – 1 – 78
1 – 1 – 80

CURRITUCK

DIVISION 1 DISTRICT 1 CURRITUCK COUNTY NORTH CAROLINA 053

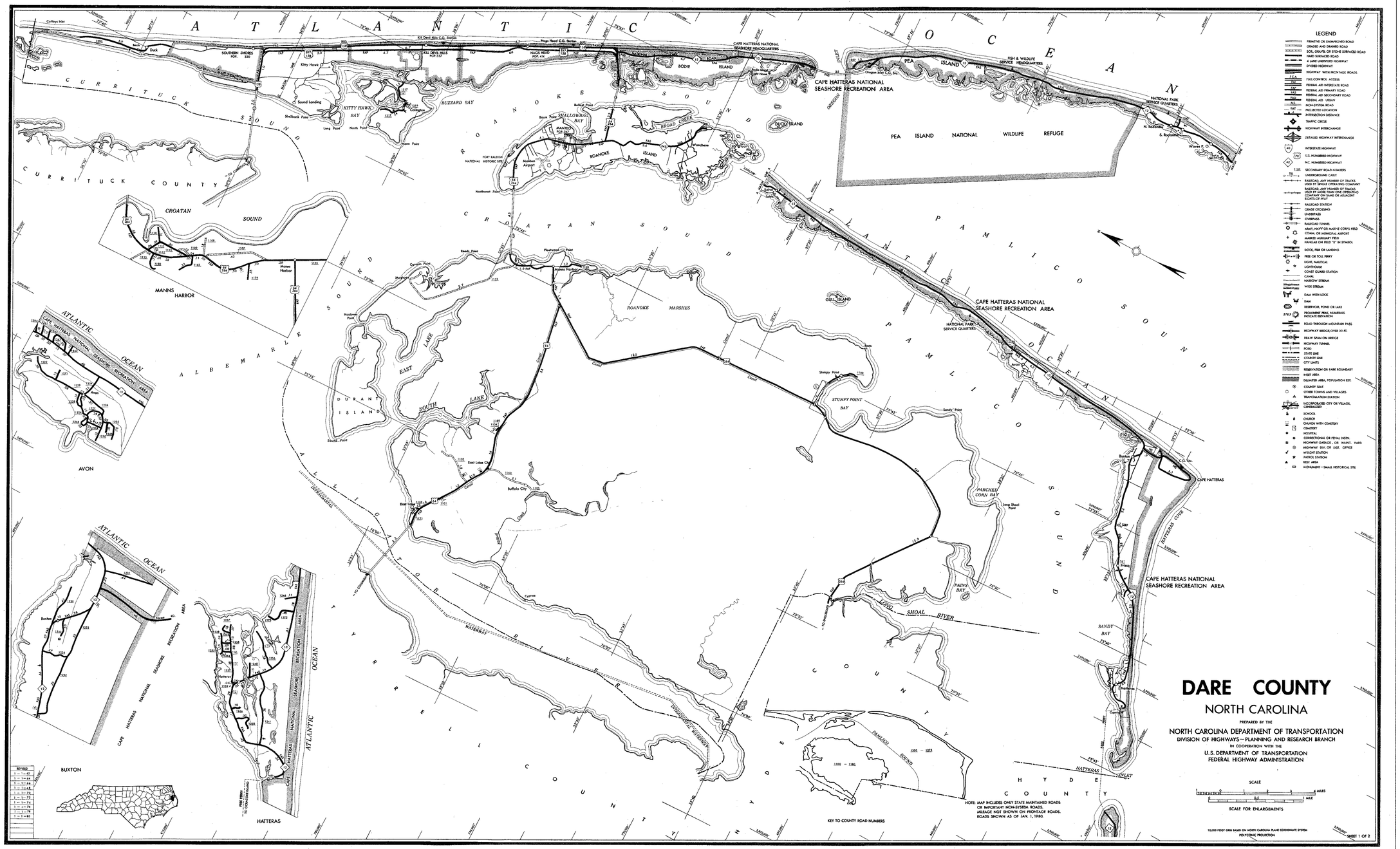

COPIES OF THIS MAP ARE AVAILABLE TO THE PUBLIC AT A NOMINAL COST.
ADDRESS: MAPS, N.C. DEPARTMENT OF TRANSPORTATION
DIVISION OF HIGHWAYS
RALEIGH, NORTH CAROLINA, 27611

DARE

DIVISION 1 DISTRICT 1 DARE COUNTY NORTH CAROLINA 055



REVISED
1 — 1—62
1 — 1—64
1 — 1—66
1 — 1—68
1 — 1—70
1 — 1—72
1 — 1—74
1 — 1—76
1 — 1—78
1 — 1—80

COPIES OF THIS MAP ARE AVAILABLE
TO THE PUBLIC AT NOMINAL COST
ADDRESS: MAPS, N.C. DEPARTMENT OF TRANSPORTATION
HIGHWAY BUILDING
RALEIGH, NORTH CAROLINA, 27611

ENLARGED MUNICIPAL AND SUBURBAN AREAS

DARE COUNTY

NORTH CAROLINA

PREPARED BY THE
NORTH CAROLINA DEPARTMENT OF TRANSPORTATION
DIVISION OF HIGHWAYS — PLANNING AND RESEARCH BRANCH
IN COOPERATION WITH THE
U.S. DEPARTMENT OF TRANSPORTATION
FEDERAL HIGHWAY ADMINISTRATION

SCALE
1 0 1 MILE

POLYCONIC PROJECTION

SHEET 2 OF 2

DARE SUP.

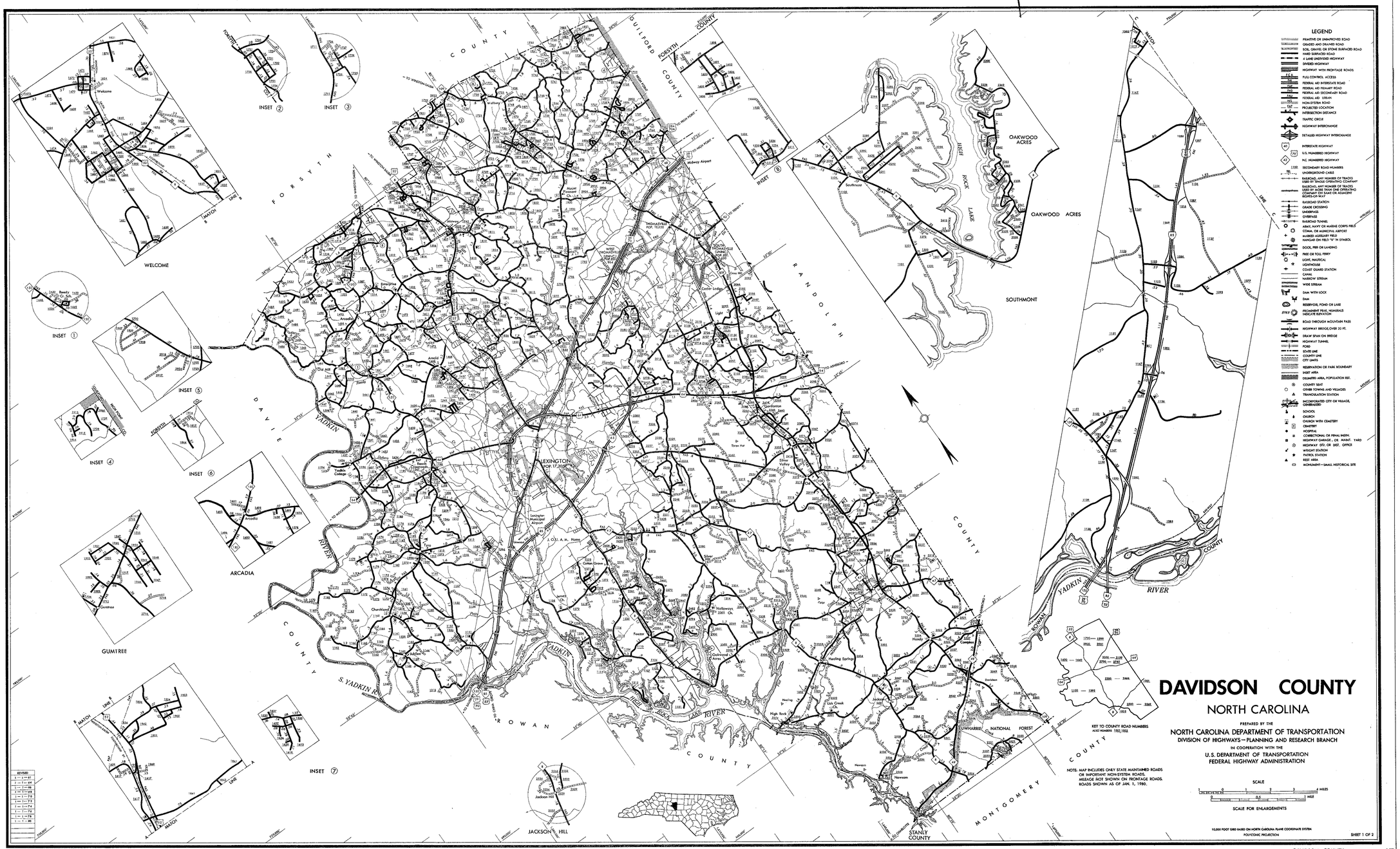

COPIES OF THIS MAP ARE AVAILABLE TO THE PUBLIC AT A NOMINAL COST ADDRESS: N.C. DEPARTMENT OF TRANSPORTATION DIVISION OF HIGHWAYS RALEIGH, NORTH CAROLINA, 27611

DAVIDSON

REVISED
1 — 1 — 81
1 — 1 — 84
1 — 1 — 86
1 — 1 — 88
1 — 1 — 90
1 — 1 — 92
1 — 1 — 94
1 — 1 — 96
1 — 1 — 98
1 — 1 — 00

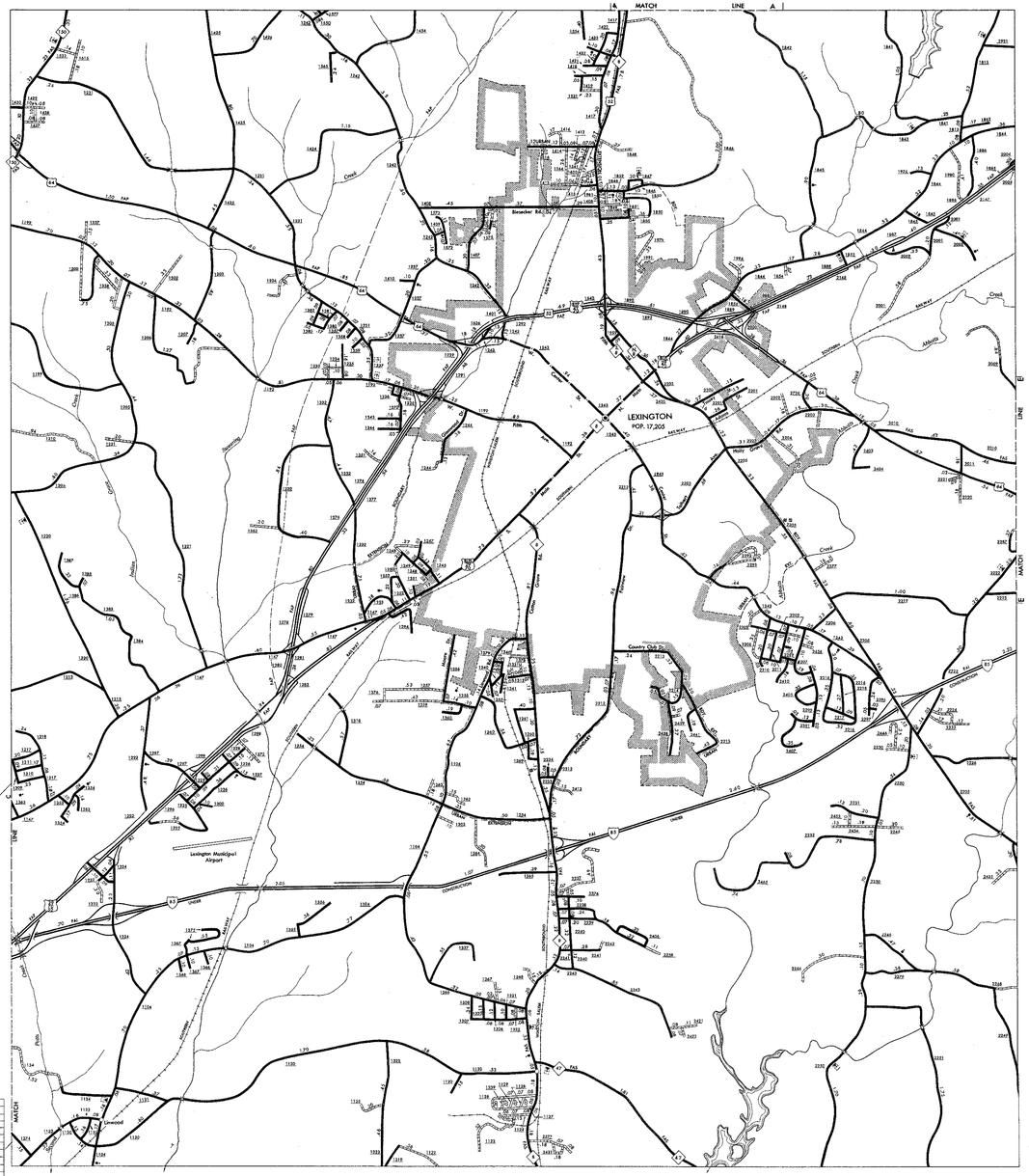

LEXINGTON AND VICINITY

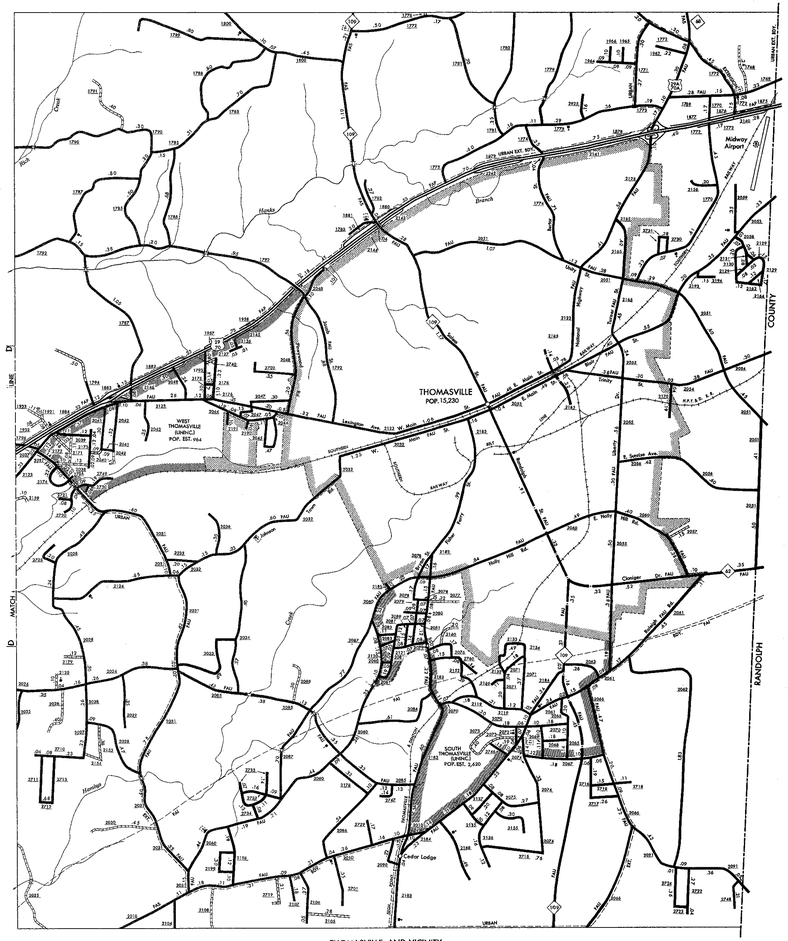

THOMASVILLE AND VICINITY

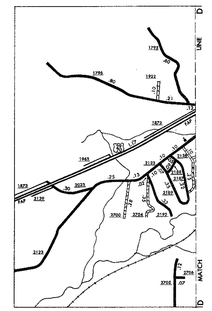

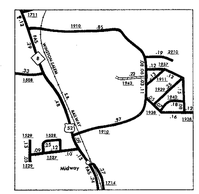

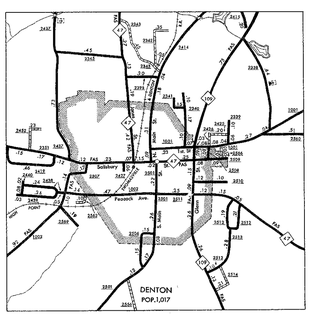

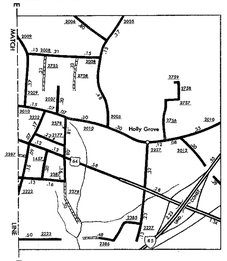

ENLARGED MUNICIPAL AND SUBURBAN AREAS

DAVIDSON COUNTY

NORTH CAROLINA

PREPARED BY THE

NORTH CAROLINA DEPARTMENT OF TRANSPORTATION
DIVISION OF HIGHWAYS — PLANNING AND RESEARCH BRANCH
IN COOPERATION WITH THE
U.S. DEPARTMENT OF TRANSPORTATION
FEDERAL HIGHWAY ADMINISTRATION

SCALE

1 0 1 MILE

POLYCONIC PROJECTION

SHEET 2 OF 2

REVISED
1 in = 0.1
1 in = 0.4
1 in = 0.5
1 in = 0.6
1 in = 0.7
1 in = 0.72
1 in = 0.74
1 in = 0.76
1 in = 0.78
1 in = 0.80

COPIES OF THIS MAP ARE AVAILABLE
TO THE PUBLIC AT A NOMINAL COST
ADDRESS: MAPS, N.C. DEPARTMENT OF TRANSPORTATION
DIVISION OF HIGHWAYS
RALEIGH, NORTH CAROLINA, 27611

DAVIDSON 6(P)

DIVISION 9 DISTRICT 1 DAVIDSON COUNTY NORTH CAROLINA 057

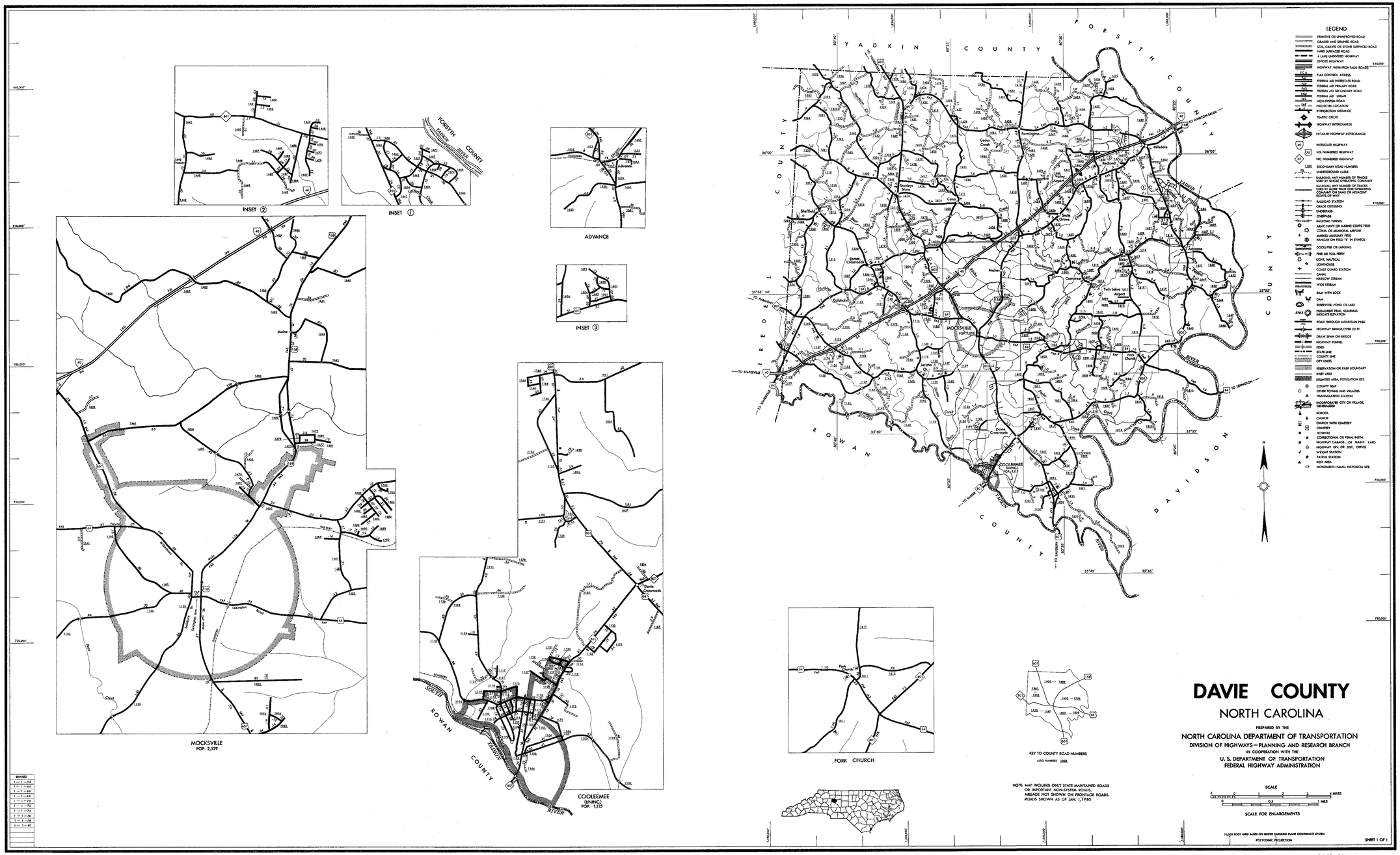
DAVIE COUNTY
NORTH CAROLINA
PREPARED BY THE
NORTH CAROLINA DEPARTMENT OF TRANSPORTATION
DIVISION OF HIGHWAYS — PLANNING AND RESEARCH BRANCH
IN COOPERATION WITH THE
U. S. DEPARTMENT OF TRANSPORTATION
FEDERAL HIGHWAY ADMINISTRATION
LEGEND
PRIMITIVE OR UNIMPROVED ROAD
GRADED AND DRAINED ROAD
SOIL, GRAVEL OR STONE SURFACED ROAD
HARD SURFACED ROAD
4 LANE UNDIVIDED HIGHWAY
DIVIDED HIGHWAY
HIGHWAY WITH FRONTAGE ROADS
FULL CONTROL ACCESS
FEDERAL AID INTERSTATE ROAD
FEDERAL AID PRIMARY ROAD
FEDERAL AID SECONDARY ROAD
FEDERAL AID URBAN
NON-SYSTEM ROAD
PROJECTED LOCATION
INTERSECTION DISTANCES
TRAFFIC CIRCLE
HIGHWAY INTERCHANGE
DETAILED HIGHWAY INTERCHANGE
INTERSTATE HIGHWAY
U.S. NUMBERED HIGHWAY
N.C. NUMBERED HIGHWAY
SECONDARY ROAD NUMBERS
UNDERGROUND CABLE
RAILROAD, ANY NUMBER OF TRACKS USED BY SINGLE OPERATING COMPANY
RAILROAD, ANY NUMBER OF TRACKS USED BY MORE THAN ONE OPERATING COMPANY OR SHARED OR ADJACENT RIGHTS-OF-WAY
RAILROAD STATION
GRADE CROSSING
UNDERPASS
OVERPASS
RAILROAD TUNNEL
ARMY, NAVY OR MARINE CORPS FIELD
CIVIL OR MUNICIPAL AIRPORT
MARKED ASSISTANT FIELD
HANGAR OR FIELD "S" IN SYMBOL
GOOD FOR OR LANDING
FREE OR TOLL FERRY
LIGHT, NAUTICAL
LIGHTHOUSE
COAST GUARD STATION
CANAL
NARROW STREAM
WIDE STREAM
DAM WITH LOCK
DAM
RESERVOIR, POND OR LAKE
PROMINENT PEAK, NUMERALS INDICATE ELEVATION
ROAD THROUGH MOUNTAIN PASS
HIGHWAY BRIDGE, OVER 20 FT.
DRAW SPAN ON BRIDGE
HIGHWAY TUNNEL
FORD
STATE LINE
COUNTY LINE
CITY LIMITS
RESERVATION OR PARK BOUNDARY
SHIFT AREA
DELIMITED AREA, POPULATION EST.
COUNTY SEAT
OTHER TOWNS AND VILLAGES
TRIANGULATION STATION
INCORPORATED CITY OR VILLAGE, GENERALIZED
SCHOOL
CHURCH
CHURCH WITH CEMETERY
CEMETERY
HOSPITAL
CORRECTIONAL OR PENAL INSTN.
HIGHWAY GARAGE , OR MAINT. YARD
HIGHWAY DIV. OR DIST. OFFICE
WEIGHT STATION
PATROL STATION
REST AREA
MONUMENT—SMALL HISTORICAL SITE
INSET ①
INSET ②
INSET ③
ADVANCE
MOCKSVILLE
POP. 2,529
COOLEEMEE
(UNINC.)
POP. 1,115
FORK CHURCH
KEY TO COUNTY ROAD NUMBERS
ALSO NUMBERS 1002
NOTE: MAP INCLUDES ONLY STATE MAINTAINED ROADS OR IMPORTANT NON-SYSTEM ROADS. MILEAGE NOT SHOWN ON FRONTAGE ROADS. ROADS SHOWN AS OF JAN. 1, 1980.
SCALE
SCALE FOR ENLARGEMENTS
10,000 FOOT GRID BASED ON NORTH CAROLINA PLANE COORDINATE SYSTEM
POLYCONIC PROJECTION
SHEET 1 OF 1
REVISED
1 — 1 — 62
1 — 1 — 64
1 — 1 — 65
1 — 1 — 66
1 — 1 — 70
1 — 1 — 72
1 — 1 — 74
1 — 1 — 76
1 — 1 — 78
1 — 1 — 80
COPIES OF THIS MAP ARE AVAILABLE TO THE PUBLIC FREE OF CHARGE FROM
ADDRESS: MAPS, N.C. DEPARTMENT OF TRANSPORTATION
DIVISION OF HIGHWAYS
RALEIGH, NORTH CAROLINA, 27611
DAVIE
DIVISION 9 DISTRICT 2 DAVIE COUNTY NORTH CAROLINA 059

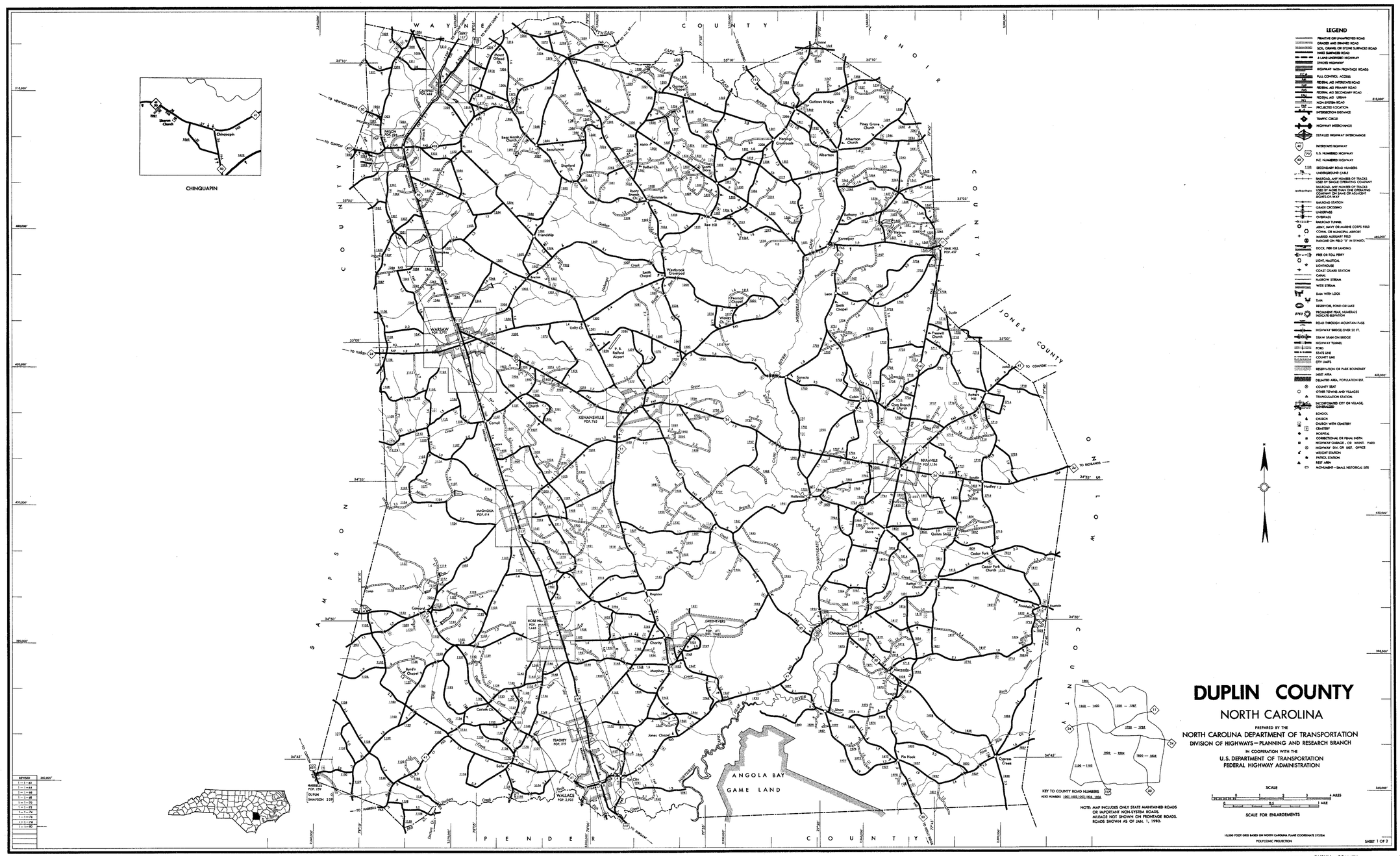
DUPLIN COUNTY
NORTH CAROLINA
PREPARED BY THE
NORTH CAROLINA DEPARTMENT OF TRANSPORTATION
DIVISION OF HIGHWAYS — PLANNING AND RESEARCH BRANCH
IN COOPERATION WITH THE
U.S. DEPARTMENT OF TRANSPORTATION
FEDERAL HIGHWAY ADMINISTRATION
LEGEND
CHINQUAPIN
KEY TO COUNTY ROAD NUMBERS
NOTE: MAP INCLUDES ONLY STATE MAINTAINED ROADS OR IMPORTANT NON-SYSTEM ROADS. MILEAGE NOT SHOWN ON FRONTAGE ROADS. ROADS SHOWN AS OF JAN. 1, 1980.
SCALE
SCALE FOR ENLARGEMENTS
10,000 FOOT GRID BASED ON NORTH CAROLINA PLANE COORDINATE SYSTEM
POLYCONIC PROJECTION
SHEET 1 OF 3
DIVISION 3 DISTRICT 2 DUPLIN COUNTY NORTH CAROLINA 061
COPIES OF THIS MAP ARE AVAILABLE TO THE PUBLIC AT A NOMINAL COST
ADDRESS: MAPS, N.C. DEPARTMENT OF TRANSPORTATION
P.O. BOX 25201
RALEIGH, NORTH CAROLINA, 27611
REVISED
1-1-83
1-1-84
1-1-85
1-1-86
1-1-70
1-1-72
1-1-74
1-1-76
1-1-78
1-1-80
DUPLIN

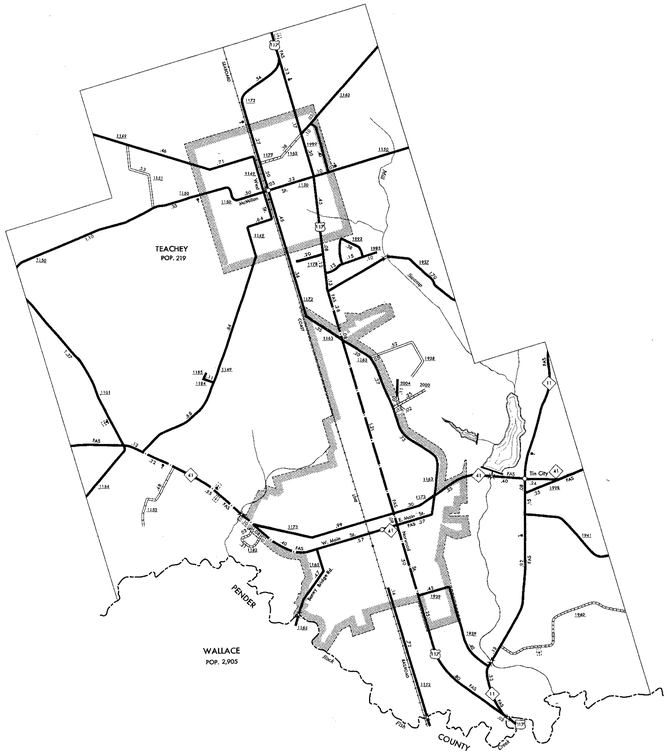

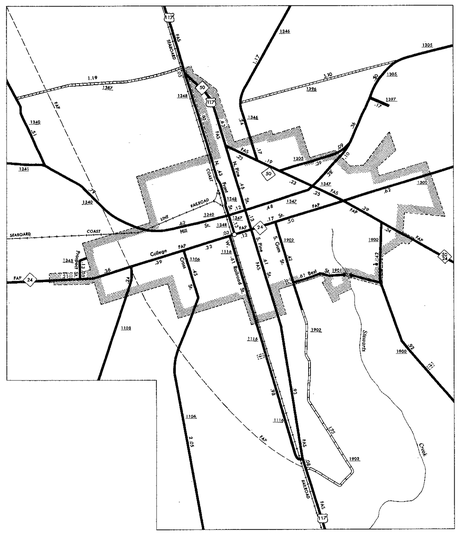

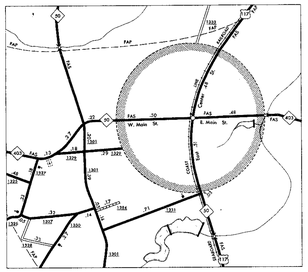

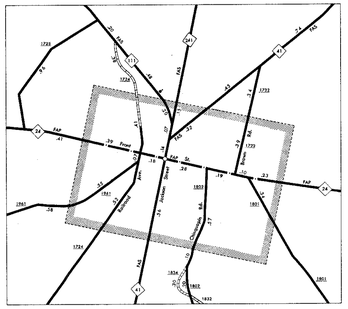

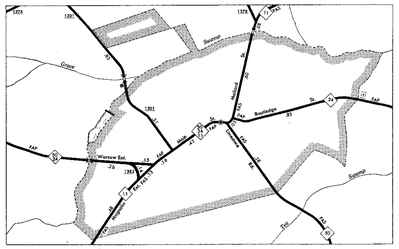

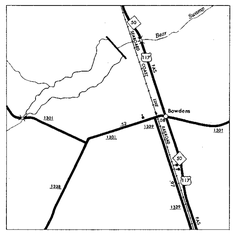

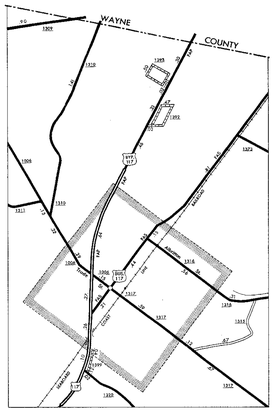

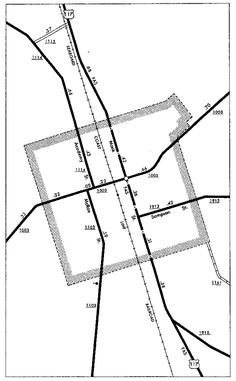

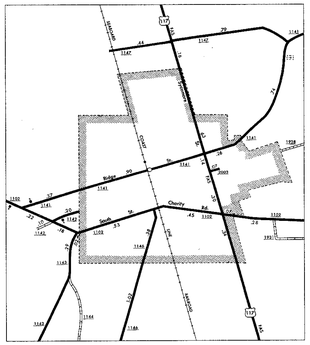

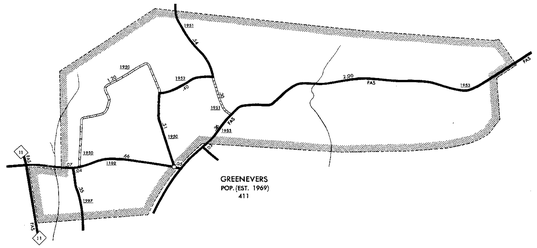

ENLARGED MUNICIPAL AND SUBURBAN AREAS

DUPLIN COUNTY

NORTH CAROLINA

PREPARED BY THE
NORTH CAROLINA DEPARTMENT OF TRANSPORTATION
DIVISION OF HIGHWAYS—PLANNING AND RESEARCH BRANCH
IN COOPERATION WITH THE
U.S. DEPARTMENT OF TRANSPORTATION
FEDERAL HIGHWAY ADMINISTRATION

SCALE

1 0 1 MILE

POLYCONIC PROJECTION

SHEET 2 OF 2

COPIES OF THIS MAP ARE AVAILABLE TO THE PUBLIC AT A MINIMAL COST.
ADDRESS: MAPS, N.C. DEPARTMENT OF TRANSPORTATION
DIVISION OF HIGHWAYS
RALEIGH, NORTH CAROLINA, 27611

REVISED
1 — 1 — 63
1 — 1 — 64
1 — 1 — 66
1 — 1 — 68
1 — 1 — 70
1 — 1 — 72
1 — 1 — 74
1 — 1 — 76
1 — 1 — 78
1 — 1 — 80

DUPLIN SUP.

DIVISION 3 DISTRICT 2 DUPLIN COUNTY NORTH CAROLINA 061

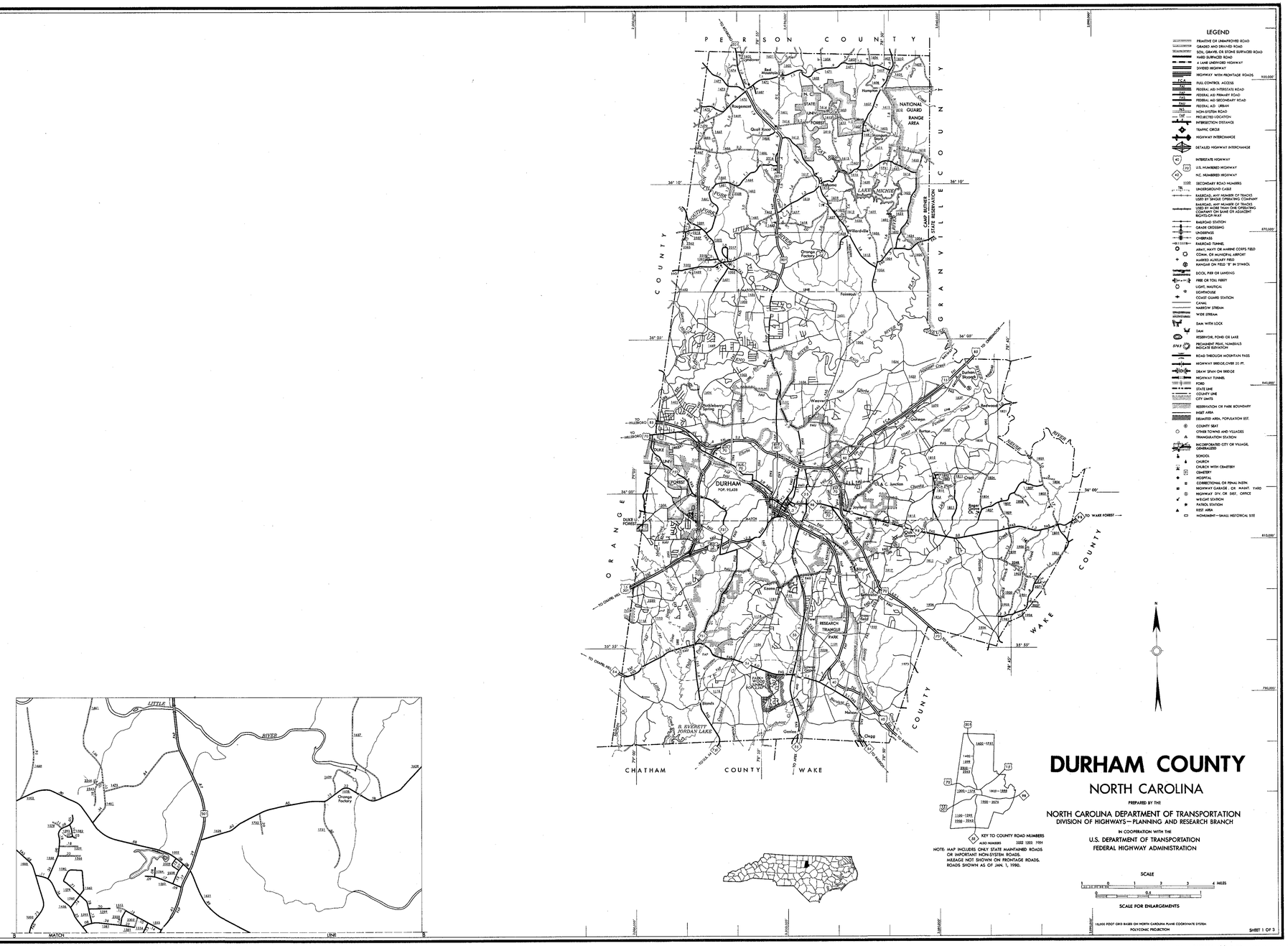
PERSON COUNTY
ORANGE COUNTY
GRANVILLE COUNTY
WAKE COUNTY
CHATHAM COUNTY
DURHAM
POP. 95,438
LAKE MICHIE
CAMP BUTNER STATE RESERVATION
NATIONAL GUARD RANGE AREA
DUKE U FOREST
RESEARCH TRIANGLE PARK
B. EVERETT JORDAN LAKE
Durham Skypark
Red Mountain
Hampton
Quail Roost
Progress
Orange Factory
Fairntosh
Woodcroft
Bethesda
Parkwood
Johnson
Parrish
Blands
Nelson
Gasley
Chapp
Wilsonville
Huckleberry
Weaver
Gilbert
Junction
Chamblee
Roxboro
Wallace
Hillsborough
Durham
Roxboro
Wake Forest
Chapel Hill
Raleigh
Fayetteville
Little River
Flat River
Eno River
New Hope Creek
Lake Michie
Falls Lake
Neuse River
Sandy Creek
Crabtree Creek
Ellerbe Creek
Third Fork Creek
Northeast Creek
Lick Creek
Little Lick Creek
Jordan Lake
Durham Skyway
Durham Freeway
Durham Expressway
Durham-Chapel Hill Blvd.
Durham-Roxboro Rd.
Durham-Hillsborough Rd.
Durham-Fayetteville Rd.
Durham-Wake Forest Rd.
Durham-Raleigh Rd.
Durham-Chapel Hill R

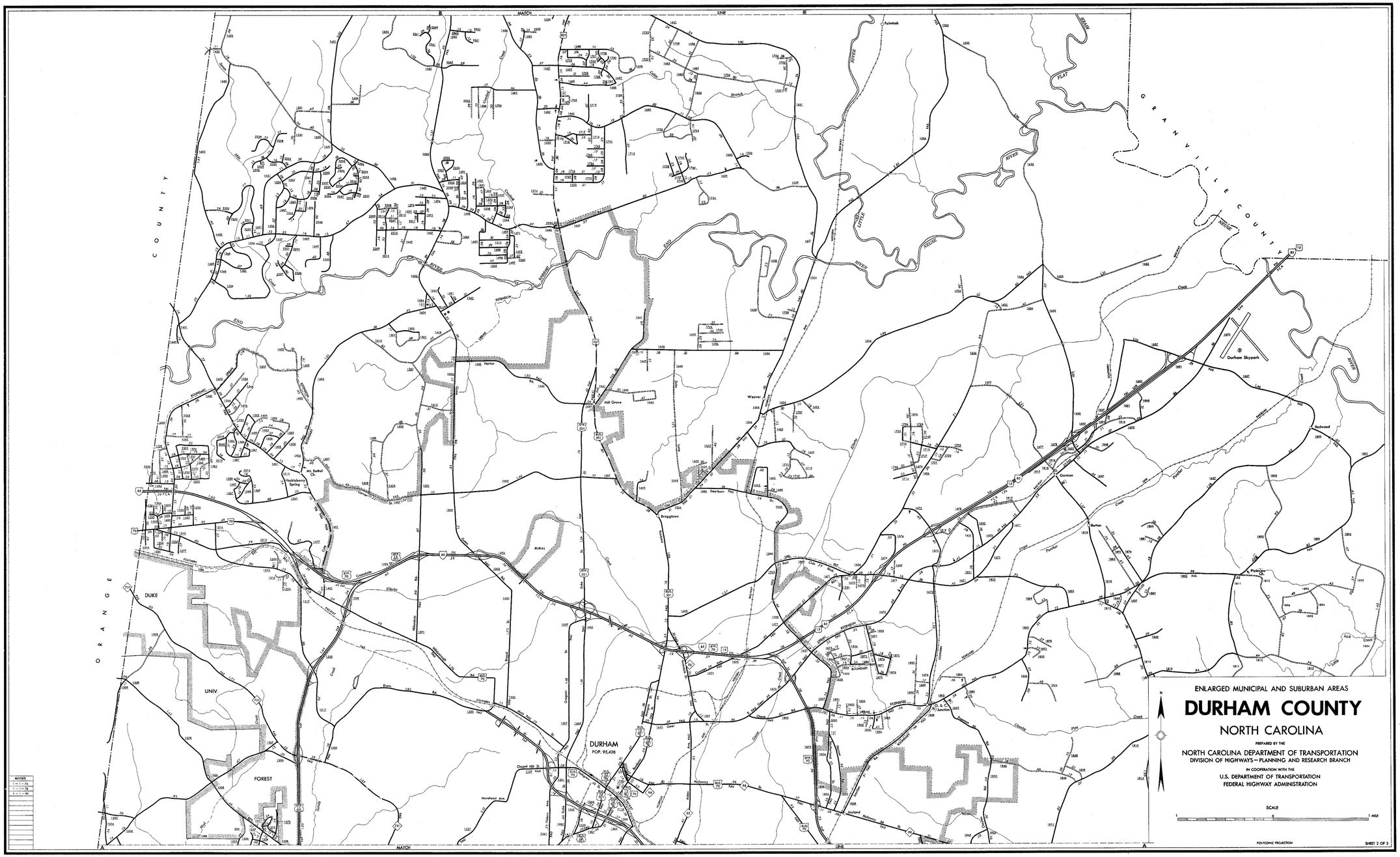

ENLARGED MUNICIPAL AND SUBURBAN AREAS

DURHAM COUNTY

NORTH CAROLINA

PREPARED BY THE

NORTH CAROLINA DEPARTMENT OF TRANSPORTATION
DIVISION OF HIGHWAYS — PLANNING AND RESEARCH BRANCH

IN COOPERATION WITH THE

U.S. DEPARTMENT OF TRANSPORTATION
FEDERAL HIGHWAY ADMINISTRATION

SCALE 1 0 1 MILE

POLYCONIC PROJECTION

SHEET 2 OF 3

REVISED
1 — 1 — 76
1 — 1 — 78
1 — 1 — 80

COPIES OF THIS MAP ARE AVAILABLE
TO THE PUBLIC AT NO CHARGE FROM
ADDRESS: MAPS, N.C. DEPARTMENT OF TRANSPORTATION
P.O. BOX 25201
RALEIGH, NORTH CAROLINA, 27611

DURHAM SUP. 1

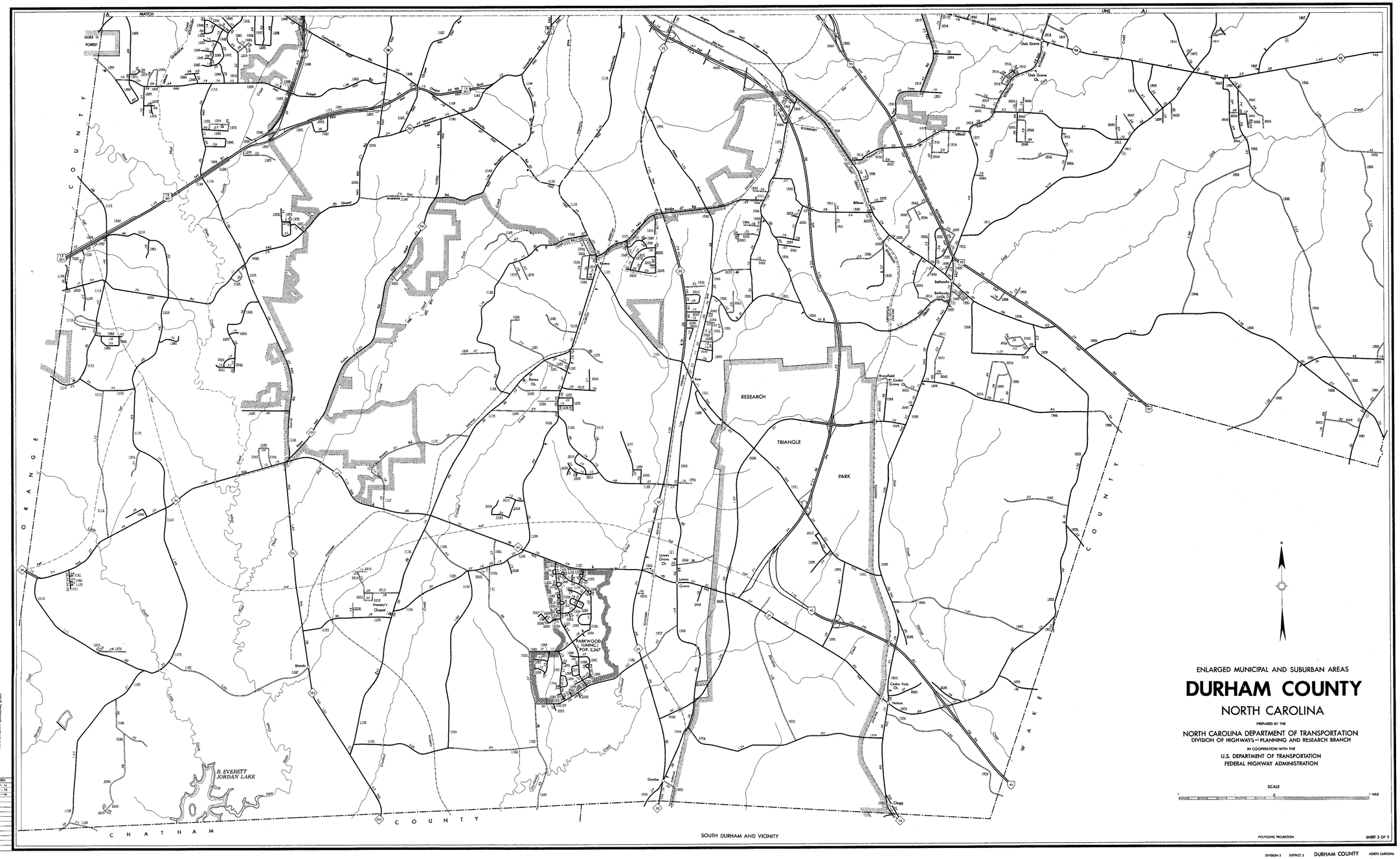

SOUTH DURHAM AND VICINITY

ENLARGED MUNICIPAL AND SUBURBAN AREAS

DURHAM COUNTY

NORTH CAROLINA

PREPARED BY THE

NORTH CAROLINA DEPARTMENT OF TRANSPORTATION
DIVISION OF HIGHWAYS — PLANNING AND RESEARCH BRANCH

IN COOPERATION WITH THE

U.S. DEPARTMENT OF TRANSPORTATION
FEDERAL HIGHWAY ADMINISTRATION

SCALE

1 0 1 MILE

POLYCONIC PROJECTION

SHEET 3 OF 3

COPIES OF THIS MAP ARE AVAILABLE
TO THE PUBLIC AT A COST NOT TO EXCEED
ADDRESS: MAPS, N.C. DEPARTMENT OF TRANSPORTATION
P.O. BOX 25201
RALEIGH, NORTH CAROLINA, 27611

REVISED
1 - 1 - 74
1 - 1 - 76
1 - 1 - 80

DURHAM SUP. 2

DIVISION 5 DISTRICT 2 DURHAM COUNTY NORTH CAROLINA 063

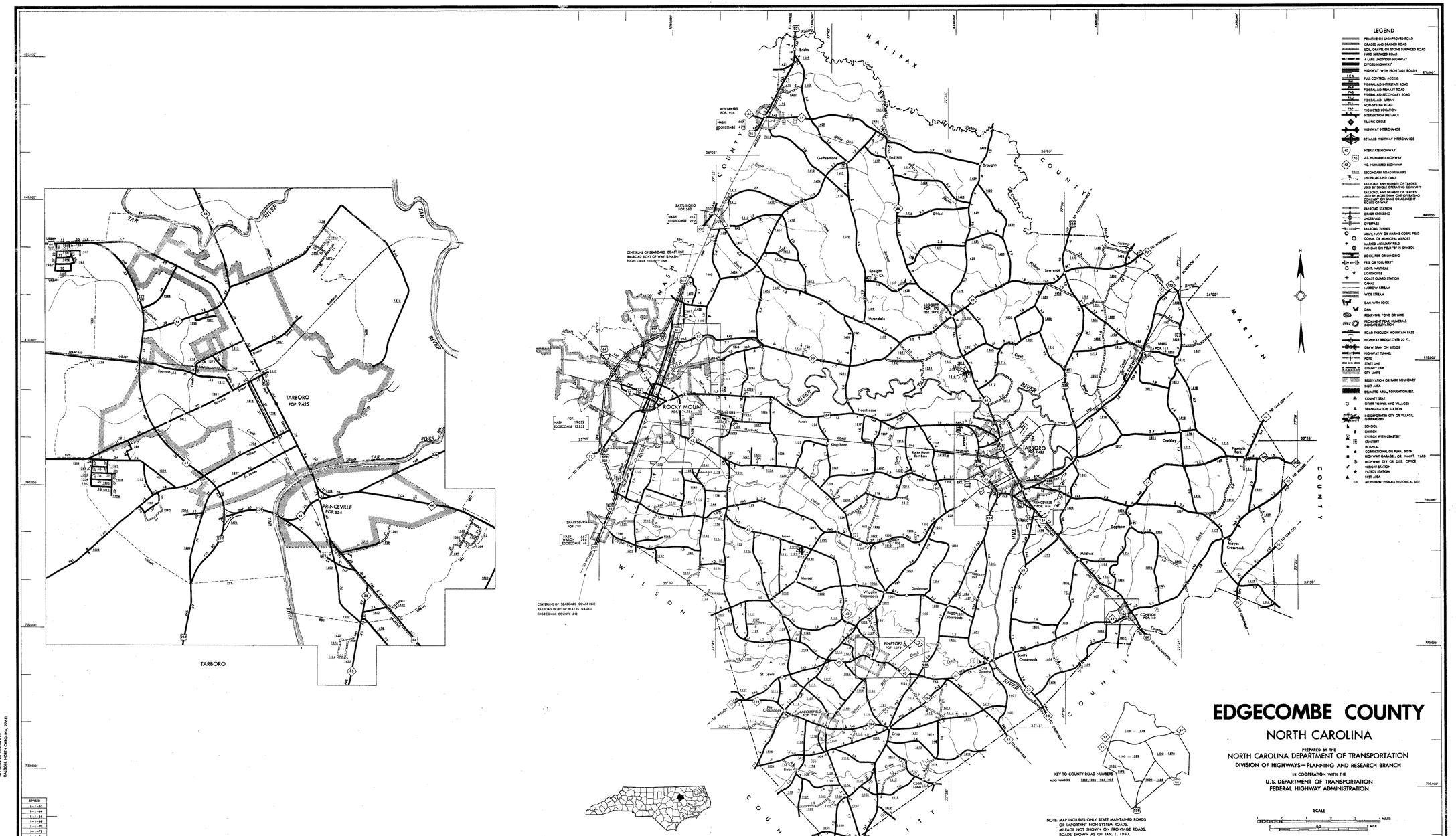
EDGECOMBE COUNTY
NORTH CAROLINA
PREPARED BY THE
NORTH CAROLINA DEPARTMENT OF TRANSPORTATION
DIVISION OF HIGHWAYS — PLANNING AND RESEARCH BRANCH
IN COOPERATION WITH THE
U.S. DEPARTMENT OF TRANSPORTATION
FEDERAL HIGHWAY ADMINISTRATION
LEGEND
PRIMITIVE OR UNIMPROVED ROAD
GRADED AND DRAINED ROAD
SOIL, GRAVEL OR STONE SURFACED ROAD
HARD SURFACED ROAD
4 LANE UNDIVIDED HIGHWAY
DIVIDED HIGHWAY
HIGHWAY WITH FRONTAGE ROADS
FULL CONTROL ACCESS
FEDERAL AID INTERSTATE ROAD
FEDERAL AID PRIMARY ROAD
FEDERAL AID SECONDARY ROAD
FEDERAL AID URBAN
NON-SYSTEM ROAD
PROJECTED LOCATION
INTERSECTION DISTANCE
TRAFFIC CIRCLE
HIGHWAY INTERCHANGE
DETAILED HIGHWAY INTERCHANGE
INTERSTATE HIGHWAY
U.S. NUMBERED HIGHWAY
N.C. NUMBERED HIGHWAY
SECONDARY ROAD NUMBERS
UNDERGROUND CABLE
RAILROAD, ANY NUMBER OF TRACKS USED BY SAME OPERATING COMPANY
RAILROAD, ANY NUMBER OF TRACKS USED BY MORE THAN ONE OPERATING COMPANY OR SAME OR ADJACENT RIGHTS-OF-WAY
RAILROAD STATION
GRADE CROSSING
UNDERPASS
OVERPASS
RAILROAD TUNNEL
ARMY, NAVY OR MARINE CORPS FIELD
CIVIL OR MUNICIPAL AIRPORT
MARKED AUXILIARY FIELD
HANGAR OR FIELD "T" OR SYMBOL
DOCK, PIER OR LANDING
FREE OR TOLL FERRY
LIGHT, NAUTICAL
LIGHTHOUSE
COAST GUARD STATION
CANAL
NARROW STREAM
WIDE STREAM
DAM WITH LOCK
DAM
RESERVOIR, POND OR LAKE
MOUNTAIN PEAK, NUMERALS INDICATE ELEVATION
ROAD THROUGH MOUNTAIN PASS
HIGHWAY BRIDGE, CLR'NCE OVER 20 FT.
DRAW SPAN ON BRIDGE
HIGHWAY TUNNEL
FORD
STATE LINE
COUNTY LINE
CITY LIMITS
RESERVATION OR PARK BOUNDARY
MARSH AREA
DELINEATES AREAS, POPULATION EST.
COUNTY SEAT
OTHER TOWNS AND VILLAGES
TRIANGULATION STATION
INCORPORATED CITY OR VILLAGE, UNINCORPORATED
SCHOOL
CHURCH
CHURCH WITH CEMETERY
CEMETERY
HOSPITAL
CORRECTIONAL OR PENAL INSTN.
HIGHWAY GARAGE, CR MAINT. YARD
HIGHWAY DIV. OR DIST. OFFICE
WEIGHT STATION
PATROL STATION
REST AREA
MONUMENT—SMALL HISTORICAL SITE
ROCKY MOUNT POP. 34,396
TARBORO POP. 9,425
PRINCEVILLE POP. 654
SPRING HOPE POP. 1,187
LEGGETT POP. 120 1980 - 1970
PINETOPS POP. 1,559
MACCLESFIELD POP. 558
SHARPSBURG POP. 759
BATTLEBORO POP. 363
WHITAKERS POP. 926
CONWAY POP. 682
KINGSBORO
HALIFAX COUNTY
NASH COUNTY
WILSON COUNTY
MARTIN COUNTY
PITT COUNTY
TAR RIVER
CONTOURS OF SEABOARD COAST LINE RAILROAD RIGHT OF WAY IS NASH—EDGECOMBE COUNTY LINE
KEY TO COUNTY ROAD NUMBERS
ALSO NUMBERS 1002, 1003, 1004, 1005
NOTE: MAP INCLUDES ONLY STATE MAINTAINED ROADS OR IMPORTANT NON-SYSTEM ROADS. MILEAGE NOT SHOWN ON FRONT-SIDE ROADS. ROADS SHOWN AS OF JAN. 1, 1980.
SCALE
SCALE FOR ENLARGEMENTS
10,000 FOOT GRID BASED ON NORTH CAROLINA PLANE COORDINATE SYSTEM
POLYCONIC PROJECTION
SHEET 1 OF 2
REVISED
COPIES OF THIS MAP ARE AVAILABLE
FOR $1.00 EACH FROM THE FOLLOWING ADDRESS:
MAPS, N.C. DEPARTMENT OF TRANSPORTATION
DIVISION OF HIGHWAYS
RALEIGH, NORTH CAROLINA 27611
EDGECOMBE
DIVISION 4
DISTRICT 1
EDGECOMBE COUNTY
NORTH CAROLINA
065

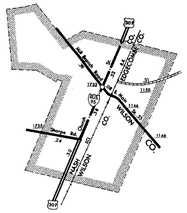

SHARPSBURG
POP. 789

NASH	447
EDGECOMBE	46
WILSON	296

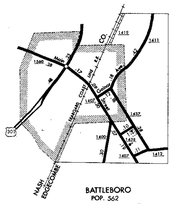

BATTLEBORO
POP. 562

NASH	285
EDGECOMBE	277

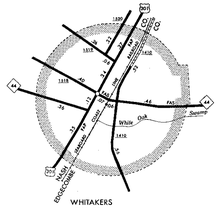

WHITAKERS
POP. 926

NASH	447
EDGECOMBE	479

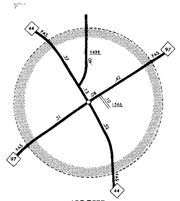

LEGGETT
POP. 170
(EST. 1972)

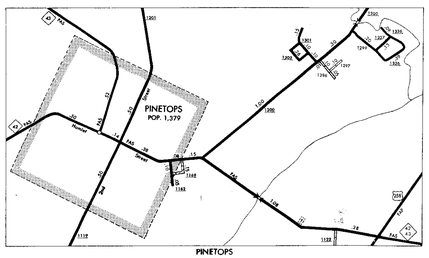

PINETOPS
POP. 1,379

PINETOPS

ROCKY MOUNT
POP. 34,284

EDGECOMBE	15,257
NASH	19,027

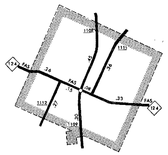

MACCLESFIELD
POP. 536

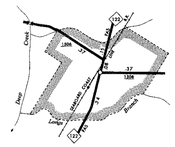

SPEED
POP. 142

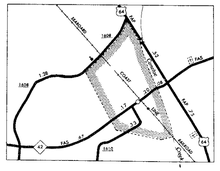

CONETOE
POP. 160



ENLARGED MUNICIPAL AND SUBURBAN AREAS

EDGECOMBE COUNTY

NORTH CAROLINA

PREPARED BY THE

NORTH CAROLINA DEPARTMENT OF TRANSPORTATION

DIVISION OF HIGHWAYS—PLANNING AND RESEARCH BRANCH

IN COOPERATION WITH THE

U.S. DEPARTMENT OF TRANSPORTATION

FEDERAL HIGHWAY ADMINISTRATION

SCALE

1 0 1 MILE

POLYCONIC PROJECTION

SHEET 2 OF 2

COPIES OF THIS MAP ARE AVAILABLE TO THE PUBLIC AT A NOMINAL COST FROM THE N.C. DEPARTMENT OF TRANSPORTATION DIVISION OF HIGHWAYS RALEIGH, NORTH CAROLINA, 27611

EDGECOMBE SUP.

REVISED
1 — 1—65
1 — 1—66
1 — 1—66
1 — 1—68
1 — 1—70
1 — 1—72
1 — 1—74
1 — 1—76
1 — 1—78
1 — 1—80

DIVISION 4 DISTRICT 1 EDGECOMBE COUNTY NORTH CAROLINA 065

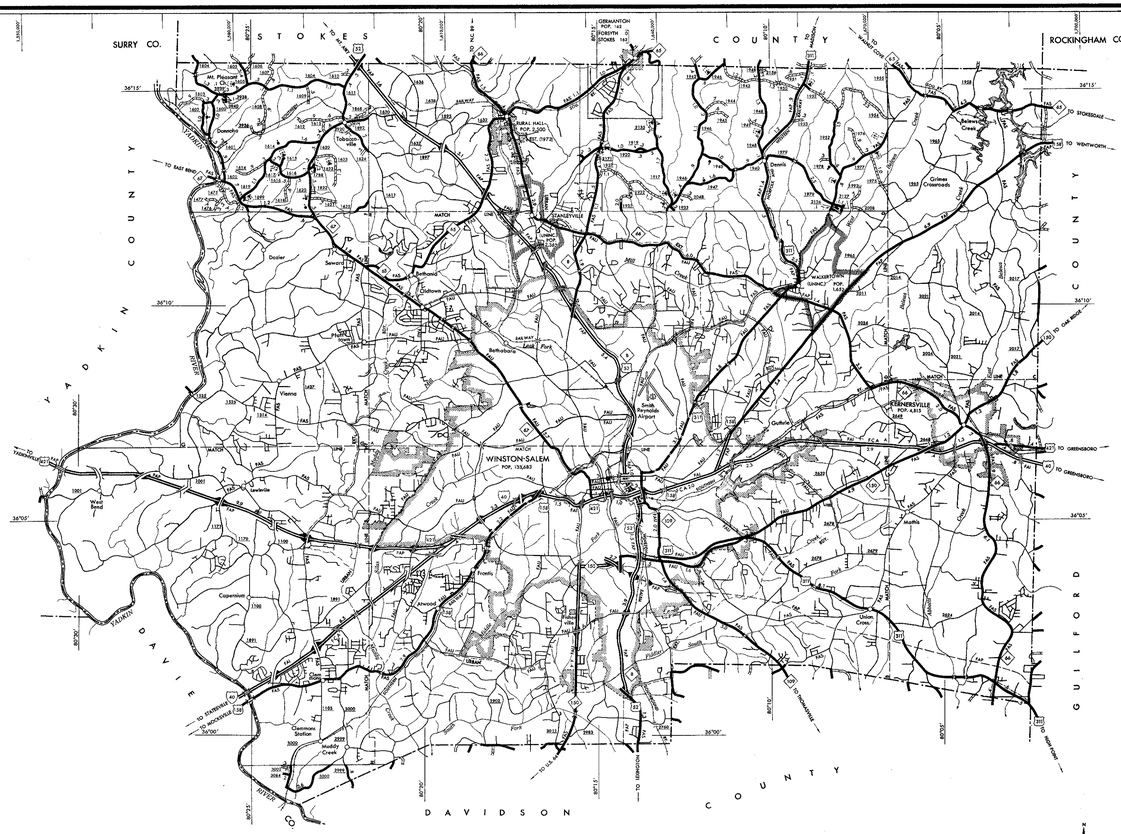
SURRY CO.
ROCKINGHAM CO.
STOKES COUNTY
YADKIN COUNTY
DAVIE COUNTY
DAVIDSON COUNTY
GUILFORD COUNTY
WINSTON-SALEM
POP. 133,683
KERNERSVILLE
POP. 4,815
WALKERTOWN
POP. 1,267
RURAL HALL
POP. 2,200
GERMANTON
POP. 162
FORSYTH 0
STOKES 162
Mt. Pleasant Ch.
Tobaccoville
Dozier
Sevenmile
Bethania
Vienna
Lewisville
West Bend
Clemmons
Clemmons Station
Muddy Creek
Smith Reynolds Airport
Quaker Village
Salem Creek
Union Cross
Mineola
Dyers Crossroads
Pfafftown
Rural Hall
Walkertown
Kernersville
TO STATESVILLE
TO MOCKSVILLE
TO WINSTON-SALEM
TO GREENSBORO
TO HIGH POINT
TO LEXINGTON
TO STOKESDALE
TO WENTWORTH
TO OAK RIDGE
TO U.S. 64
TO U.S. 158
TO N.C. 66
TO N.C. 8
TO N.C. 65
TO N.C. 109
TO N.C. 150
TO N.C. 801
TO N.C. 109
TO N.C. 150
TO N.C. 801
TO N.C. 109
TO N.C. 150
TO N.C. 801

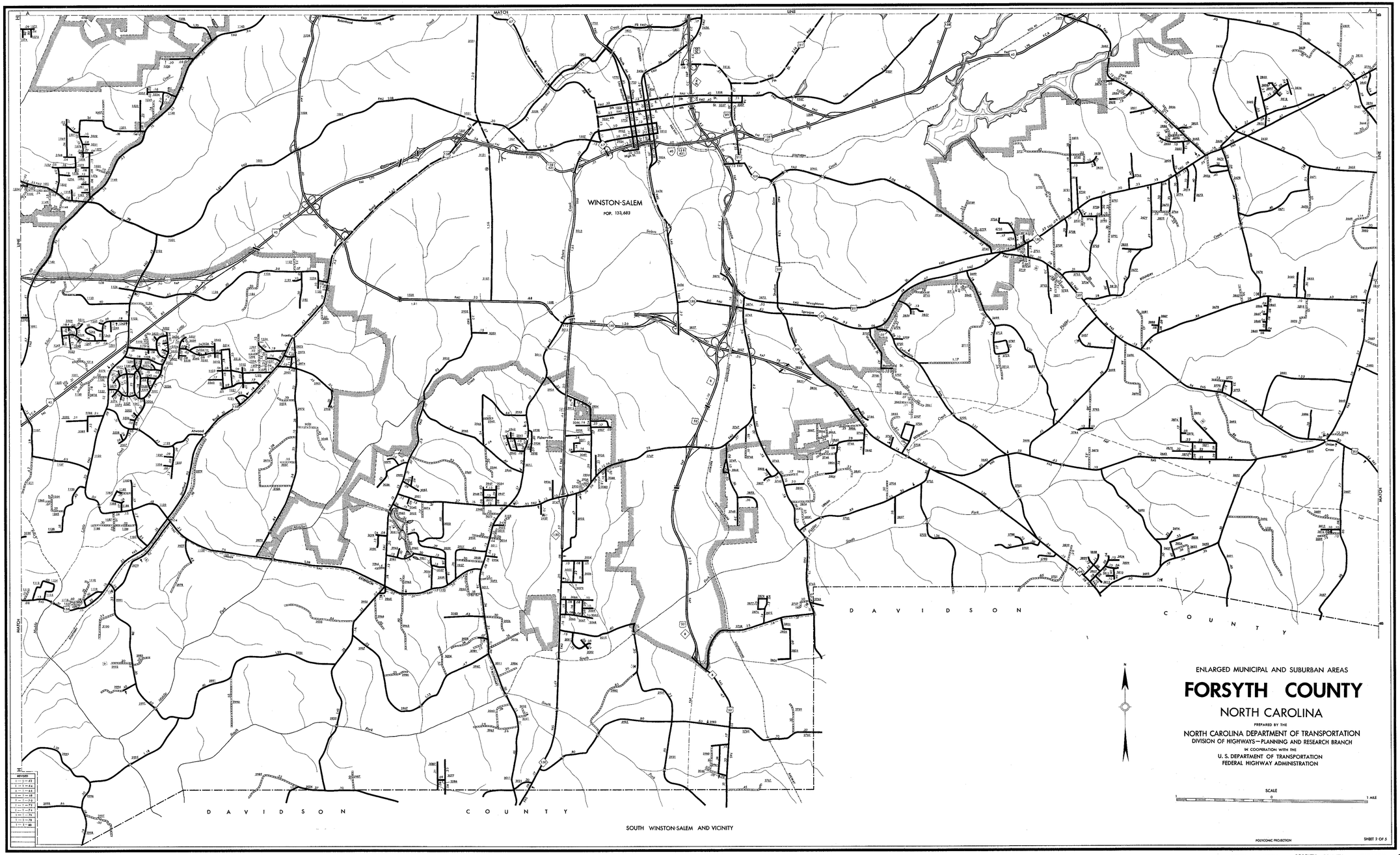

SOUTH WINSTON-SALEM AND VICINITY

ENLARGED MUNICIPAL AND SUBURBAN AREAS

FORSYTH COUNTY

NORTH CAROLINA

PREPARED BY THE

NORTH CAROLINA DEPARTMENT OF TRANSPORTATION
DIVISION OF HIGHWAYS—PLANNING AND RESEARCH BRANCH

IN COOPERATION WITH THE

U. S. DEPARTMENT OF TRANSPORTATION
FEDERAL HIGHWAY ADMINISTRATION

SCALE

0 1 MILE

POLYCONIC PROJECTION

SHEET 2 OF 5

REVISED
1 — 1 — 63
1 — 1 — 64
1 — 1 — 65
1 — 1 — 68
1 — 1 — 70
1 — 1 — 72
1 — 1 — 74
1 — 1 — 76
1 — 1 — 78
1 — 1 — 80

COPIES OF THIS MAP ARE AVAILABLE
TO THE PUBLIC AT A NOMINAL COST.
MAPS, N.C. DEPARTMENT OF TRANSPORTATION
ADDRESS: PLANNING & RESEARCH BRANCH
RALEIGH, NORTH CAROLINA, 27611

FORSYTH SHP. 1

DIVISION 9 DISTRICT 2 FORSYTH COUNTY NORTH CAROLINA 067

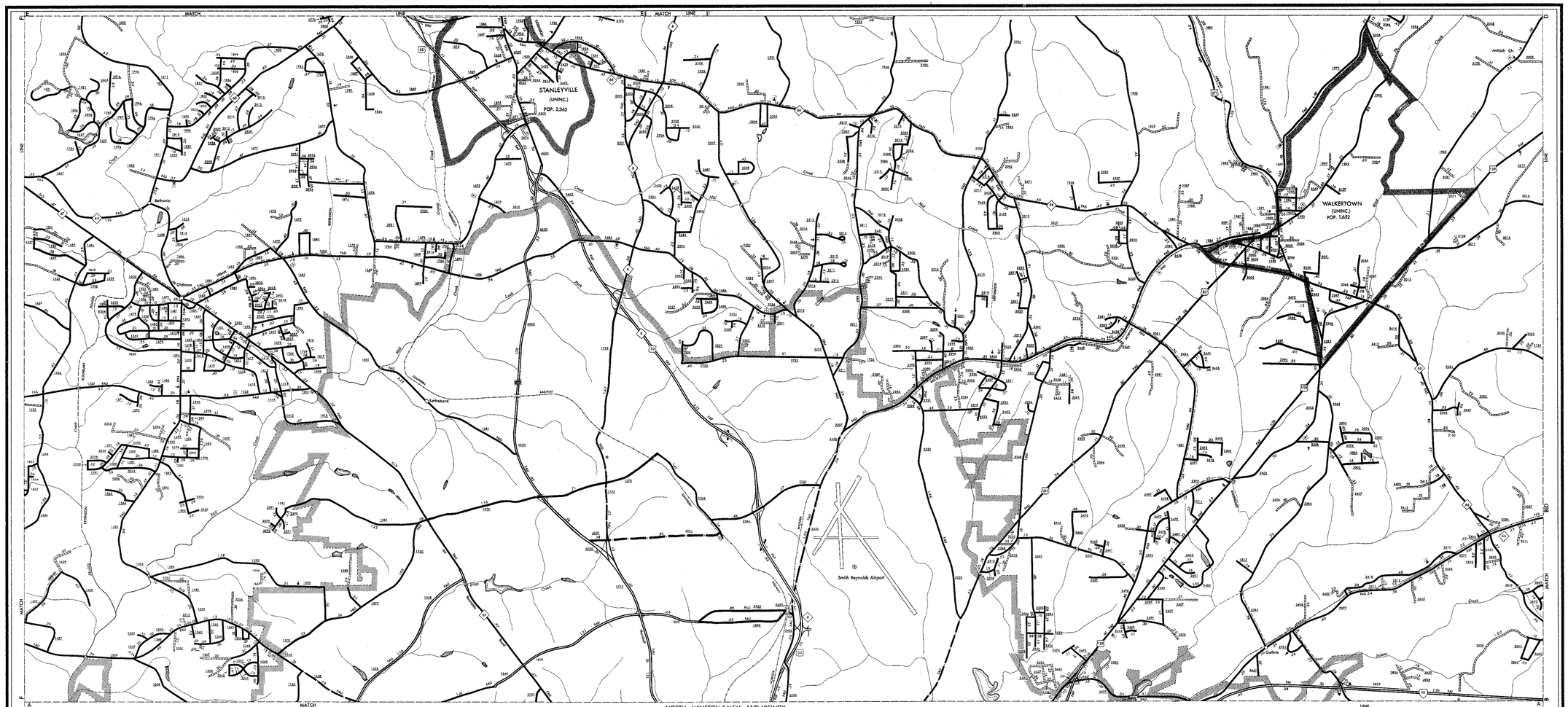

ENLARGED MUNICIPAL AND SUBURBAN AREAS

FORSYTH COUNTY

NORTH CAROLINA

PREPARED BY THE

NORTH CAROLINA DEPARTMENT OF TRANSPORTATION
DIVISION OF HIGHWAYS — PLANNING AND RESEARCH BRANCH

IN COOPERATION WITH THE

U.S. DEPARTMENT OF TRANSPORTATION
FEDERAL HIGHWAY ADMINISTRATION

SCALE

POLYCONIC PROJECTION

SHEET 3 OF 5

REVISED
1 — 7 — 62
1 — 1 — 64
1 — 1 — 66
1 — 1 — 68
1 — 1 — 70
1 — 1 — 72
1 — 1 — 74
1 — 1 — 76
1 — 1 — 78
1 — 1 — 80

COPIES OF THIS MAP ARE AVAILABLE
TO THE PUBLIC AT A NOMINAL COST
ADDRESS: MAPS, N.C. DEPARTMENT OF TRANSPORTATION
DIVISION OF HIGHWAYS
RALEIGH, NORTH CAROLINA, 27611

FORSYTH SUR 2

DIVISION 9 DISTRICT 2 FORSYTH COUNTY NORTH CAROLINA 067

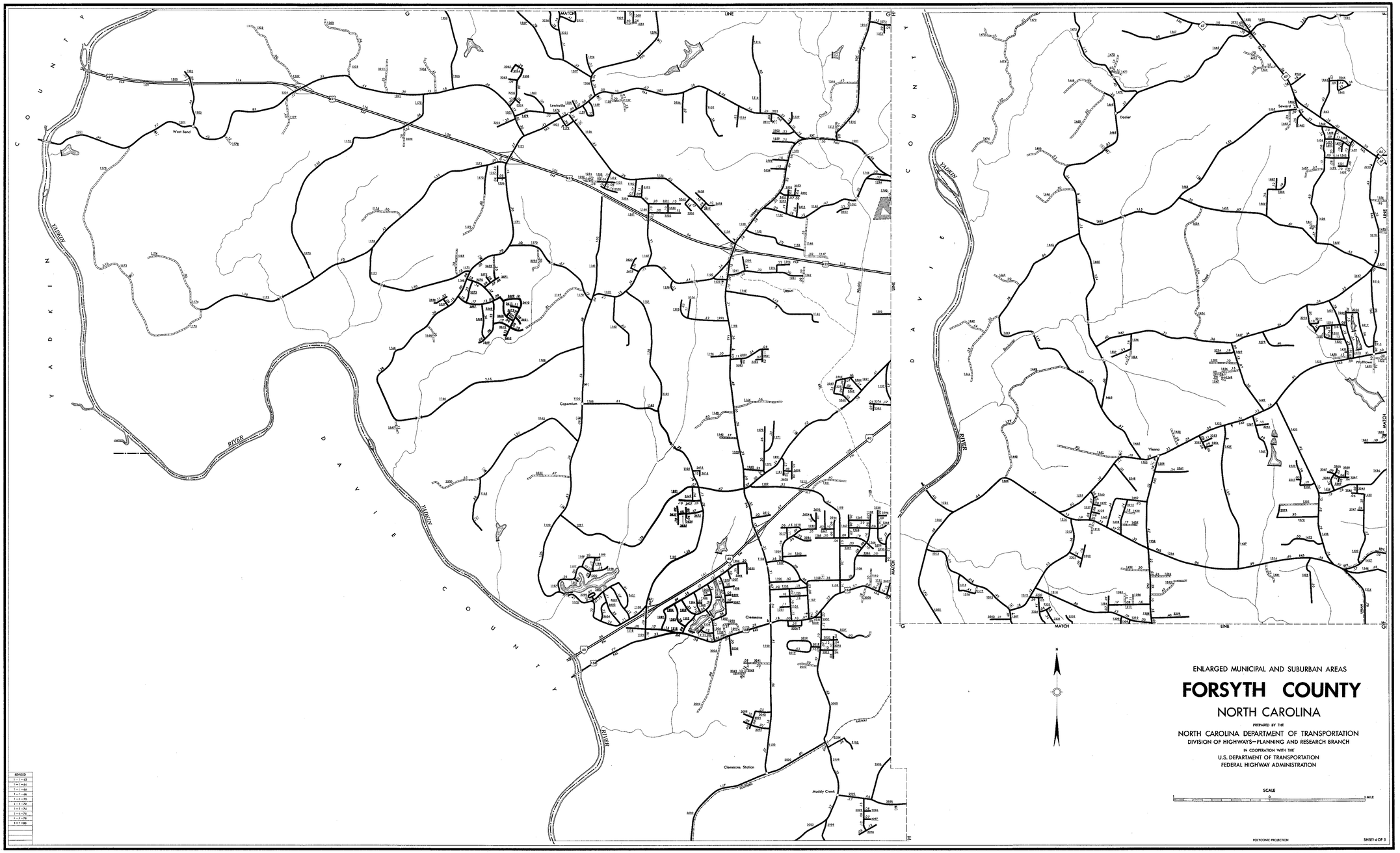

COPIES OF THIS MAP ARE AVAILABLE
TO THE PUBLIC AT A NOMINAL COST
FROM THE PLANS & PROGRAMS UNIT OF THE
DIVISION OF HIGHWAYS
RALEIGH, NORTH CAROLINA, 27611

REVISED
1-1-62
1-1-64
1-1-66
1-1-68
1-1-70
1-1-72
1-1-74
1-1-76
1-1-78
1-1-80

ENLARGED MUNICIPAL AND SUBURBAN AREAS

FORSYTH COUNTY

NORTH CAROLINA

PREPARED BY THE

NORTH CAROLINA DEPARTMENT OF TRANSPORTATION
DIVISION OF HIGHWAYS—PLANNING AND RESEARCH BRANCH

IN COOPERATION WITH THE

U.S. DEPARTMENT OF TRANSPORTATION
FEDERAL HIGHWAY ADMINISTRATION

SCALE

0 1 MILE

POLYCONIC PROJECTION

SHEET 4 OF 5

FORSYTH SHT. 3

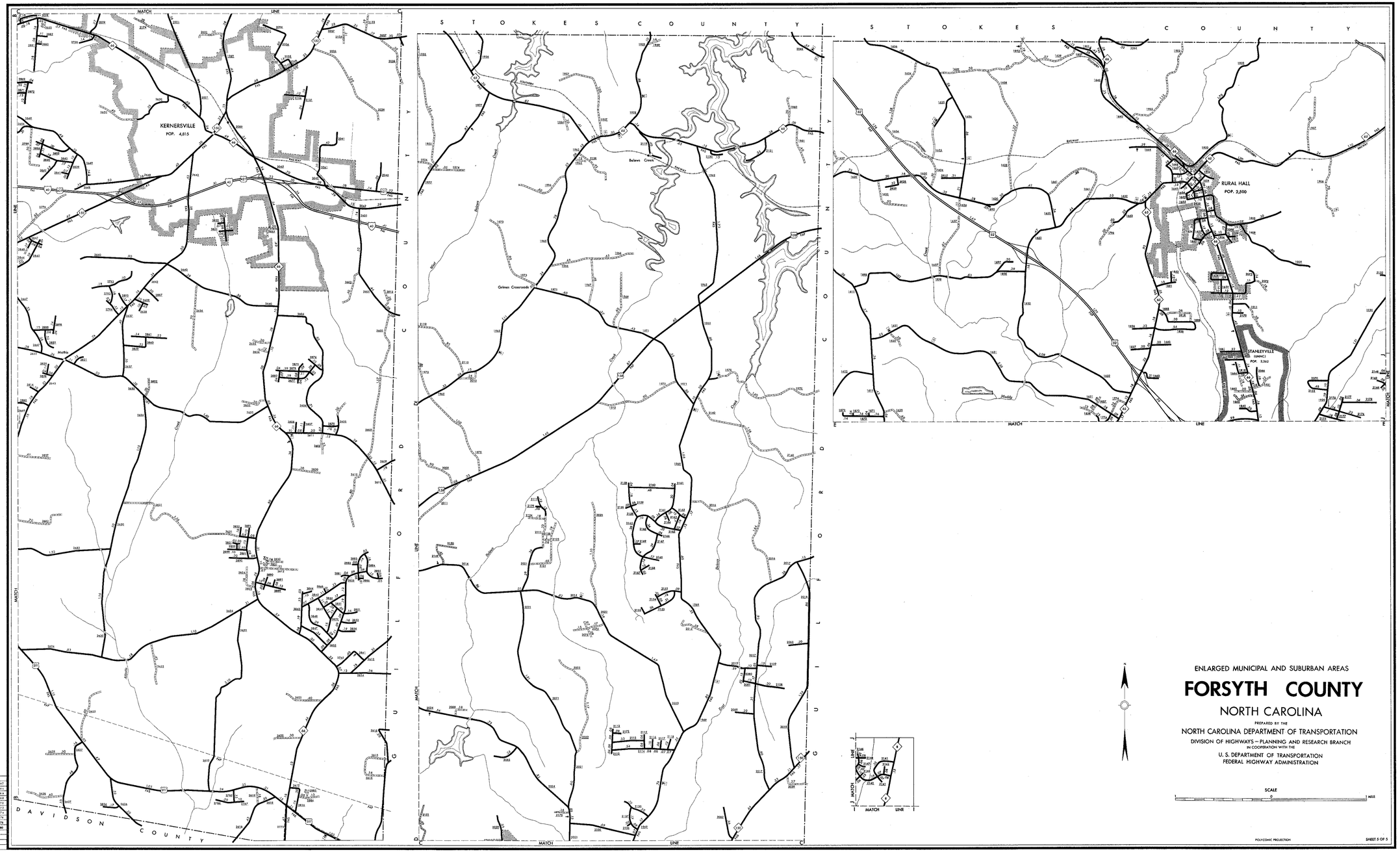

COPIES OF THIS MAP ARE AVAILABLE TO THE PUBLIC AT A NOMINAL COST.
ADDRESS: MAPS, N.C. DEPARTMENT OF TRANSPORTATION
P.O. BOX 25201, RALEIGH, N.C. 27611
RALEIGH, NORTH CAROLINA, 27611

REVISED
1 INCH = 4.2
1 INCH = 4.5
1 INCH = 4.8
1 INCH = 5.0
1 INCH = 7.2
1 INCH = 7.5
1 INCH = 7.9
1 INCH = 8.0
1 INCH = 8.1
1 INCH = 8.2
1 INCH = 8.3
1 INCH = 8.4
1 INCH = 8.5
1 INCH = 8.6
1 INCH = 8.7
1 INCH = 8.8
1 INCH = 8.9
1 INCH = 9.0
1 INCH = 9.1
1 INCH = 9.2
1 INCH = 9.3
1 INCH = 9.4
1 INCH = 9.5
1 INCH = 9.6
1 INCH = 9.7
1 INCH = 9.8
1 INCH = 9.9
1 INCH = 10.0

ENLARGED MUNICIPAL AND SUBURBAN AREAS

FORSYTH COUNTY

NORTH CAROLINA

PREPARED BY THE

NORTH CAROLINA DEPARTMENT OF TRANSPORTATION

DIVISION OF HIGHWAYS — PLANNING AND RESEARCH BRANCH

IN COOPERATION WITH THE

U. S. DEPARTMENT OF TRANSPORTATION

FEDERAL HIGHWAY ADMINISTRATION

SCALE

POLYCONIC PROJECTION

SHEET 5 OF 5

FORSYTH SUR 4

FRANKLIN COUNTY

NORTH CAROLINA

PREPARED BY THE

NORTH CAROLINA DEPARTMENT OF TRANSPORTATION
DIVISION OF HIGHWAYS — PLANNING AND RESEARCH BRANCH

IN COOPERATION WITH THE

U.S. DEPARTMENT OF TRANSPORTATION
FEDERAL HIGHWAY ADMINISTRATION

LOUISBURG
POP. 2,941

EPSOM

WOOD

YOUNGSVILLE
POP. 555

CENTERVILLE
POP. 123

FRANKLINTON
POP. 1,459

PILOT

BUNN
POP. 284

INSET ①

JOHNSTON COUNTY

KEY TO COUNTY ROAD NUMBERS
ADD NUMBERS 1001 - 2001 - 3001

NOTE: MAP INCLUDES ONLY STATE MAINTAINED ROADS OR IMPORTANT NON-SYSTEM ROADS. MILEAGE NOT SHOWN ON FRONTAGE ROADS. ROADS SHOWN AS OF JAN. 1 , 1980.

SCALE
0 1 2 3 4 MILES
0 0.5 1 MILE

SCALE FOR ENLARGEMENTS

10,000 FOOT GRID BASED ON NORTH CAROLINA PLANE COORDINATE SYSTEM.
POLYCONIC PROJECTION

SHEET 1 OF 1

LEGEND

- PRIMITIVE OR UNIMPROVED ROAD
- GRADED AND DRAINED ROAD
- SOIL, GRAVEL OR STONE SURFACED ROAD
- HARD SURFACED ROAD
- 4 LANE UNDIVIDED HIGHWAY
- DIVIDED HIGHWAY
- HIGHWAY WITH FRONTAGE ROADS
- FULL CONTROL ACCESS
- FEDERAL AID INTERSTATE ROAD
- FEDERAL AID PRIMARY ROAD
- FEDERAL AID SECONDARY ROAD
- FEDERAL AID URBAN
- NON-SYSTEM ROAD
- PROJECTED LOCATION
- INTERSECTION DISTANCE
- TRAFFIC CIRCLE
- HIGHWAY INTERCHANGE
- DETAILED HIGHWAY INTERCHANGE
- INTERSTATE HIGHWAY
- U.S. NUMBERED HIGHWAY
- N.C. NUMBERED HIGHWAY
- SECONDARY ROAD NUMBERS
- UNDERGROUND CABLE
- RAILROAD, ANY NUMBER OF TRACKS USED BY SINGLE OPERATING COMPANY
- RAILROAD, ANY NUMBER OF TRACKS USED BY MORE THAN ONE OPERATING COMPANY ON SAME OR ADJACENT RIGHTS-OF-WAY
- RAILROAD STATION
- GRADE CROSSING
- UNDERPASS
- OVERPASS
- RAILROAD TUNNEL
- ARMY, NAVY OR MARINE CORPS FIELD
- COAA, OR MUNICIPAL AIRPORT
- MARKED AUXILIARY FIELD
- HANGAR OR HELO 'H' SYMBOL
- DOCK, PIER OR LANDING
- FREE OR TOLL FERRY
- LIGHT, NAUTICAL
- LIGHTHOUSE
- COAST GUARD STATION
- CANAL
- NARROW STREAM
- WIDE STREAM
- Dam WITH LOCK
- DAM
- RESERVOIR, POND OR LAKE
- PROMINENT PEAK, HILLS INDICATE ELEVATION
- ROAD THROUGH MOUNTAIN PASS
- HIGHWAY BRIDGE, OVER 20 FT.
- DRAW SPAN ON BRIDGE
- HIGHWAY TUNNEL
- FORD
- STATE LINE
- COUNTY LINE
- CITY LIMITS
- RESERVATION OR PARK BOUNDARY
- INSET AREA
- DELIMITED AREA, POPULATION EST.
- COUNTY SEAT
- OTHER TOWNS AND VILLAGES
- TRIANGULATION STATION
- INCORPORATED CITY OR VILLAGE, GENERALIZED
- SCHOOL
- CHURCH
- CHURCH WITH CEMETERY
- CEMETERY
- HOSPITAL
- CORRECTIONAL OR PENAL INSTN.
- HIGHWAY GARAGE , OR MAINT. YARD
- HIGHWAY SYS. OR DIST. OFFICE
- WEIGHT STATION
- PATROL STATION
- REST AREA
- MONUMENT—SMALL HISTORICAL SITE

REVISED
1 — 1 — 81
1 — 1 — 82
1 — 1 — 83
1 — 1 — 84
1 — 1 — 85

COPIES OF THIS MAP ARE AVAILABLE TO THE PUBLIC AT A NOMINAL COST.
ADDRESS: MAPS, N.C. DEPARTMENT OF TRANSPORTATION
DIVISION OF HIGHWAYS
RALEIGH, NORTH CAROLINA, 27611

FRANKLIN

DIVISION 5 DISTRICT 3 FRANKLIN COUNTY NORTH CAROLINA 069

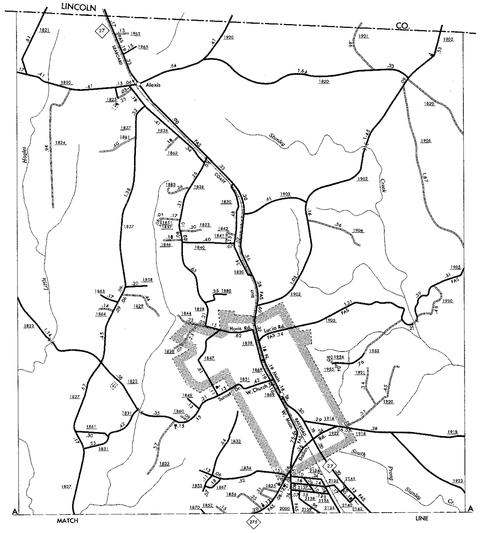

STANLEY
POP. 2,336

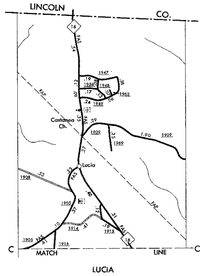

LUCIA

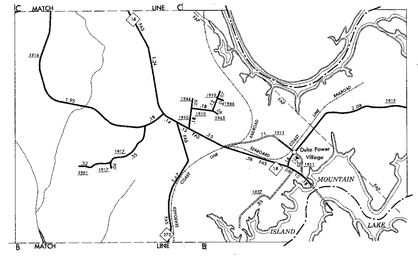

DUKE POWER VILLAGE

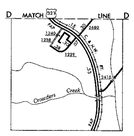

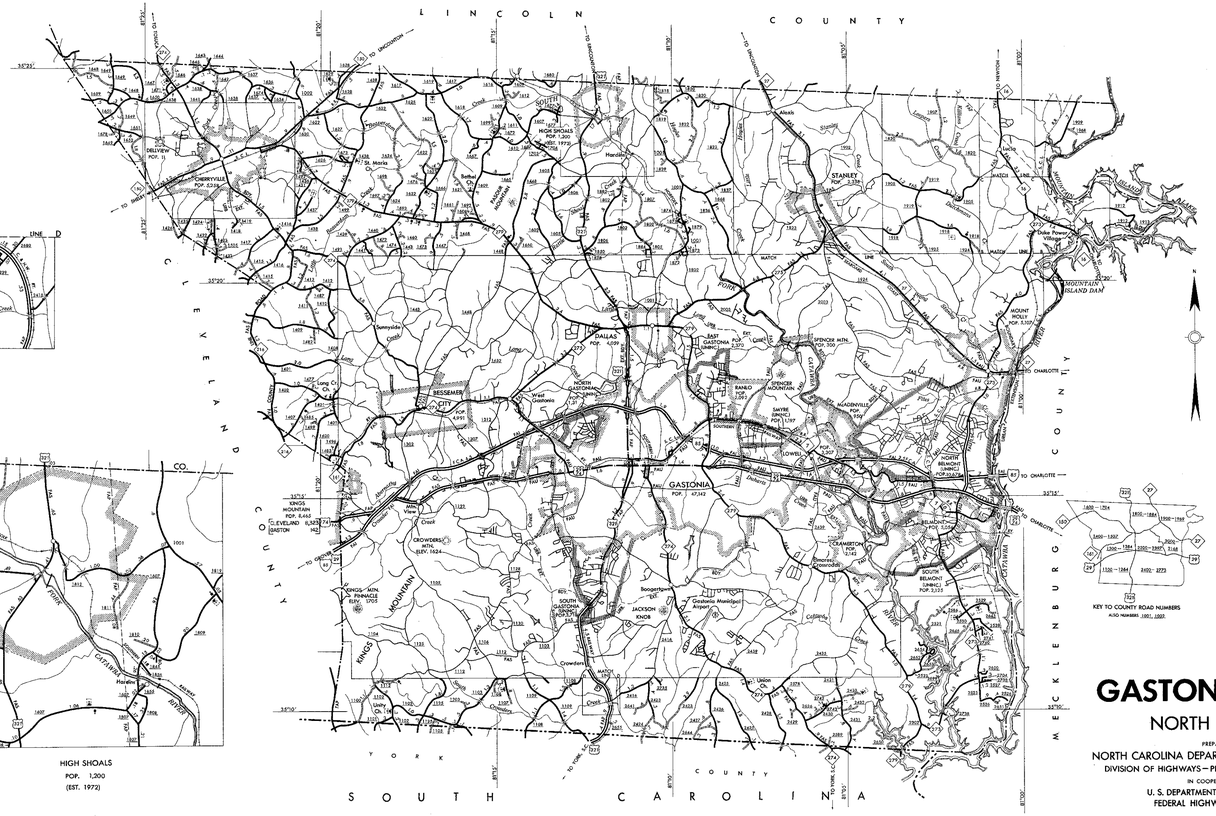

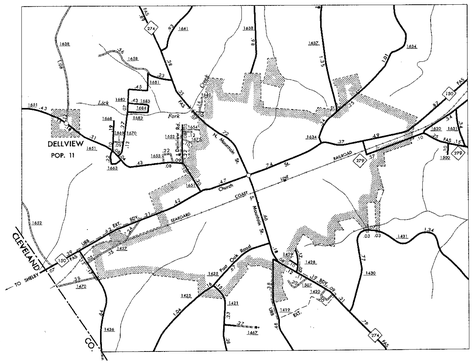

CHERRYVILLE
POP. 5,258

HIGH SHOALS
POP. 1,200
(EST. 1972)

KEY TO COUNTY ROAD NUMBERS
ALSO NUMBERS 1001-1003

GASTON COUNTY

NORTH CAROLINA

PREPARED BY THE
NORTH CAROLINA DEPARTMENT OF TRANSPORTATION
DIVISION OF HIGHWAYS—PLANNING AND RESEARCH BRANCH
IN COOPERATION WITH THE
U. S. DEPARTMENT OF TRANSPORTATION
FEDERAL HIGHWAY ADMINISTRATION

LEGEND

PRIMITIVE OR UNIMPROVED ROAD
GRADED AND DRAINED ROAD
SOIL, GRAVEL OR STONE SURFACED ROAD
HARD SURFACED ROAD
4 LANE UNDIVIDED HIGHWAY
DIVIDED HIGHWAY
HIGHWAY WITH FRONTAGE ROADS
FULL CONTROL ACCESS
FEDERAL AID INTERSTATE ROAD
FEDERAL AID PRIMARY ROAD
FEDERAL AID SECONDARY ROAD
FEDERAL AID URBAN
NON-SYSTEM ROAD
PROJECTED LOCATION
INTERSECTION DISTANCE
TRAFFIC CIRCLE
HIGHWAY INTERCHANGE
DETAILED HIGHWAY INTERCHANGE
INTERSTATE HIGHWAY
U.S. NUMBERED HIGHWAY
N.C. NUMBERED HIGHWAY
SECONDARY ROAD NUMBERS
UNDERGROUND CABLE
RAILROAD, ANY NUMBER OF TRACKS, USED BY SINGLE OPERATING COMPANY
RAILROAD, ANY NUMBER OF TRACKS, USED BY MORE THAN ONE OPERATING COMPANY OR SAME OR ADJACENT RIGHTS-OF-WAY
RAILROAD STATION
GRADE CROSSING
UNDERPASS
OVERPASS
RAILROAD TUNNEL
ARMY, NAVY OR MARINE CORPS FIELD
COMM. OR MUNICIPAL AIRPORT
MARKED AUXILIARY FIELD; HANGAR ON FIELD "S" IN SYMBOL
DOCK, PIER OR LANDING
FREE OR TOLL FERRY
LIGHT, NAUTICAL
LIGHTHOUSE
COAST GUARD STATION
CANAL
NARROW STREAM
WIDE STREAM
DAM WITH LOCK
DAM
RESERVOIR, POND OR LAKE
PROMINENT PEAK, NUMERALS INDICATE ELEVATION
ROAD THROUGH MOUNTAIN PASS
HIGHWAY BRIDGE, OVER 20 FT.
DRAW SPAN ON BRIDGE
HIGHWAY TUNNEL
FORD
STATE LINE
COUNTY LINE
CITY LIMITS
RESERVATION OR PARK BOUNDARY
INSET AREA
DELIMITED AREA, POPULATION EST.
COUNTY SEAT
OTHER TOWNS AND VILLAGES
TRIANGULATION STATION
INCORPORATED CITY OR VILLAGE, UNINCORPORATED
SCHOOL
CHURCH
CHURCH WITH CEMETERY
CEMETERY
HOSPITAL
CORRECTIONAL OR PENAL INSTN.
HIGHWAY GARAGE, OR MAINT. YARD
HIGHWAY DIV. OR DIST. OFFICE
WEIGHT STATION
PATROL STATION
REST AREA
MONUMENT—SMALL HISTORICAL SITE

NOTE: MAP INCLUDES ONLY STATE MAINTAINED ROADS OR IMPORTANT NON-SYSTEM ROADS. MILEAGE NOT SHOWN ON FRONTAGE ROADS. ROADS SHOWN AS OF JAN. 1, 1980.

SCALE
1 0 1 2 3 4 MILES
1/2 0 1/2 1 MILE

SCALE FOR ENLARGEMENTS

10,000 FOOT GRID BASED ON NORTH CAROLINA PLANE COORDINATE SYSTEM

POLYCONIC PROJECTION

SHEET 1 OF 2

REVISED
1-1-77
1-1-78
1-1-79
1-1-80

COPIES OF THIS MAP ARE AVAILABLE TO THE PUBLIC AT A NOMINAL COST
FROM: PUBLIC INFORMATION OFFICE, DEPARTMENT OF TRANSPORTATION
ADDRESS: DIVISION OF HIGHWAYS
RALEIGH, NORTH CAROLINA, 27611

GASTON

DIVISION 12 DISTRICT 1 GASTON COUNTY NORTH CAROLINA 071



COPIES OF THIS MAP ARE AVAILABLE TO THE PUBLIC AT A NOMINAL COST.
ADDRESS: MAPS, N.C. DEPARTMENT OF TRANSPORTATION P.O. BOX 25201
RALEIGH, NORTH CAROLINA, 27611

REVISED
1 — 1 — 72
1 — 1 — 74
1 — 1 — 76
1 — 1 — 78
1 — 1 — 80

ENLARGED MUNICIPAL AND SUBURBAN AREAS

GASTON COUNTY

NORTH CAROLINA

PREPARED BY THE

NORTH CAROLINA DEPARTMENT OF TRANSPORTATION

DIVISION OF HIGHWAYS — PLANNING AND RESEARCH BRANCH

IN COOPERATION WITH THE

U. S. DEPARTMENT OF TRANSPORTATION

FEDERAL HIGHWAY ADMINISTRATION

N

SCALE

1 MILE

POLYCONIC PROJECTION

SHEET 2 OF 2

GASTONIA AND VICINITY

GASTON SUP.

DIVISION 12 DISTRICT 1 GASTON COUNTY NORTH CAROLINA 071

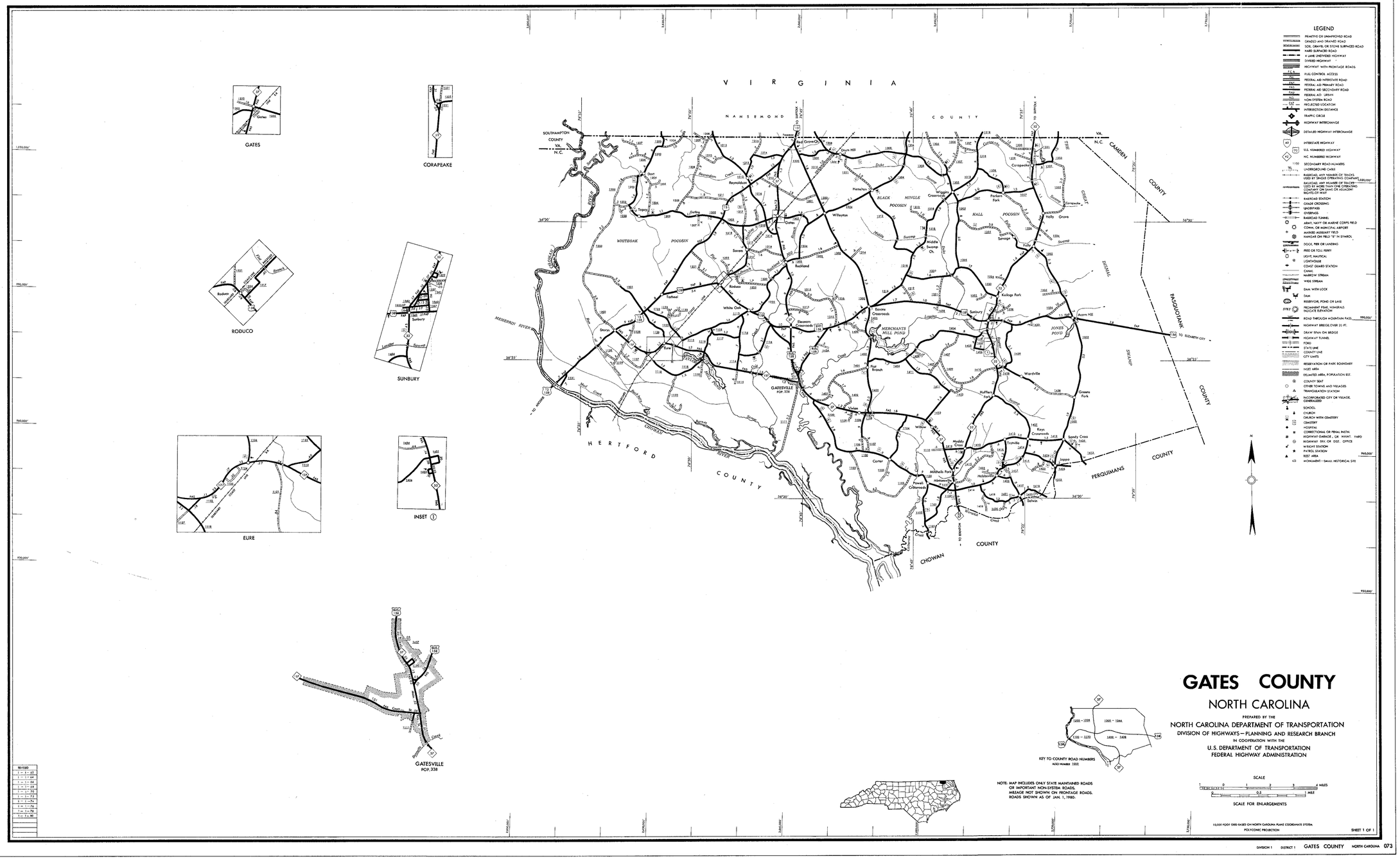

GATES

LEGEND

- PRIMITIVE OR UNIMPROVED ROAD
- GRADED AND DRAINED ROAD
- SOIL, GRAVEL OR STONE SURFACED ROAD
- HARD SURFACED ROAD
- 4 LANE UNDIVIDED HIGHWAY
- DIVIDED HIGHWAY
- HIGHWAY WITH FRONTAGE ROADS
- FULL CONTROL ACCESS
- FEDERAL AID INTERSTATE ROAD
- FEDERAL AID PRIMARY ROAD
- FEDERAL AID SECONDARY ROAD
- FEDERAL AID URBAN
- NON-SYSTEM ROAD
- PROJECTED LOCATION
- INTERSECTION DISTANCE
- TRAFFIC CIRCLE
- HIGHWAY INTERCHANGE
- DETAILED HIGHWAY INTERCHANGE
- INTERSTATE HIGHWAY
- U.S. NUMBERED HIGHWAY
- NC NUMBERED HIGHWAY
- SECONDARY ROAD NUMBERS
- UNDERGROUND CABLE
- RAILROAD, ANY NUMBER OF TRACKS USED BY SINGLE OPERATING COMPANY
- RAILROAD, ANY NUMBER OF TRACKS USED BY MORE THAN ONE OPERATING COMPANY ON SAME OR ADJACENT RIGHTS-OF-WAY
- RAILROAD STATION
- GRADE CROSSING
- UNDERPASS
- OVERPASS
- RAILROAD TUNNEL
- ARMY, NAVY OR MARINE CORPS FIELD
- CIVIL OR MUNICIPAL AIRPORT
- MARKED AUXILIARY FIELD
- HANGAR OR FIELD "T" 'H' SYMBOL
- DOCK, PIER OR LANDING
- FREE OR TOLL FERRY
- LIGHT, NAUTICAL
- LIGHTHOUSE
- COAST GUARD STATION
- CANAL
- NARROW STREAM
- WIDE STREAM
- DAM WITH LOCK
- DAM
- RESERVOIR, POND OR LAKE
- PROMINENT PEAK, NUMERALS INDICATE ELEVATION
- ROAD THROUGH MOUNTAIN PASS
- HIGHWAY BRIDGE OVER 20 FT.
- DRAW SPAN ON BRIDGE
- HIGHWAY TUNNEL
- FORD
- STATE LINE
- COUNTY LINE
- CITY LIMITS
- RESERVATION OR PARK BOUNDARY
- INSET AREA
- DELIMITED AREA, POPULATION EST.
- COUNTY SEAT
- OTHER TOWNS AND VILLAGES
- TRIANGULATION STATION
- INCORPORATED CITY OR VILLAGE, GENERALIZED
- SCHOOL
- CHURCH
- CHURCH WITH CEMETERY
- CEMETERY
- HOSPITAL
- CORRECTIONAL OR PENAL INSTN.
- HIGHWAY GARAGE, OR MAINT. YARD
- HIGHWAY DIV. OR DIST. OFFICE
- WEIGHT STATION
- PATROL STATION
- REST AREA
- MONUMENT — SMALL HISTORICAL SITE

GATES COUNTY

NORTH CAROLINA

PREPARED BY THE

NORTH CAROLINA DEPARTMENT OF TRANSPORTATION

DIVISION OF HIGHWAYS — PLANNING AND RESEARCH BRANCH

IN COOPERATION WITH THE

U.S. DEPARTMENT OF TRANSPORTATION

FEDERAL HIGHWAY ADMINISTRATION

NOTE: MAP INCLUDES ONLY STATE MAINTAINED ROADS OR IMPORTANT NON-SYSTEM ROADS. MILEAGE NOT SHOWN ON FRONTAGE ROADS. ROADS SHOWN AS OF JAN. 1, 1980.

SCALE

1 0 1 2 3 4 MILES

2 0 1 MILE

SCALE FOR ENLARGEMENTS

10,000 FOOT GRID BASED ON NORTH CAROLINA PLANE COORDINATE SYSTEM

POLYCONIC PROJECTION

SHEET 1 OF 1

COPIES OF THIS MAP ARE AVAILABLE TO THE PUBLIC AT A NOMINAL COST ADDRESS: N.C. DEPARTMENT OF TRANSPORTATION DIVISION OF HIGHWAYS RALEIGH, NORTH CAROLINA, 27611

REVISED
1 — 1 — 63
1 — 1 — 64
1 — 1 — 66
1 — 1 — 68
1 — 1 — 70
1 — 1 — 72
1 — 1 — 74
1 — 1 — 76
1 — 1 — 78
1 — 1 — 80

GRAHAM COUNTY

NORTH CAROLINA

PREPARED BY THE

NORTH CAROLINA DEPARTMENT OF TRANSPORTATION
DIVISION OF HIGHWAYS — PLANNING AND RESEARCH BRANCH

IN COOPERATION WITH THE

U.S. DEPARTMENT OF TRANSPORTATION
FEDERAL HIGHWAY ADMINISTRATION

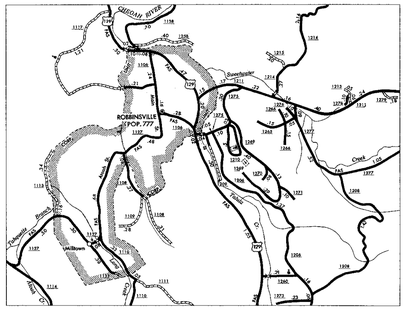

ROBBINSVILLE



TAPOCO

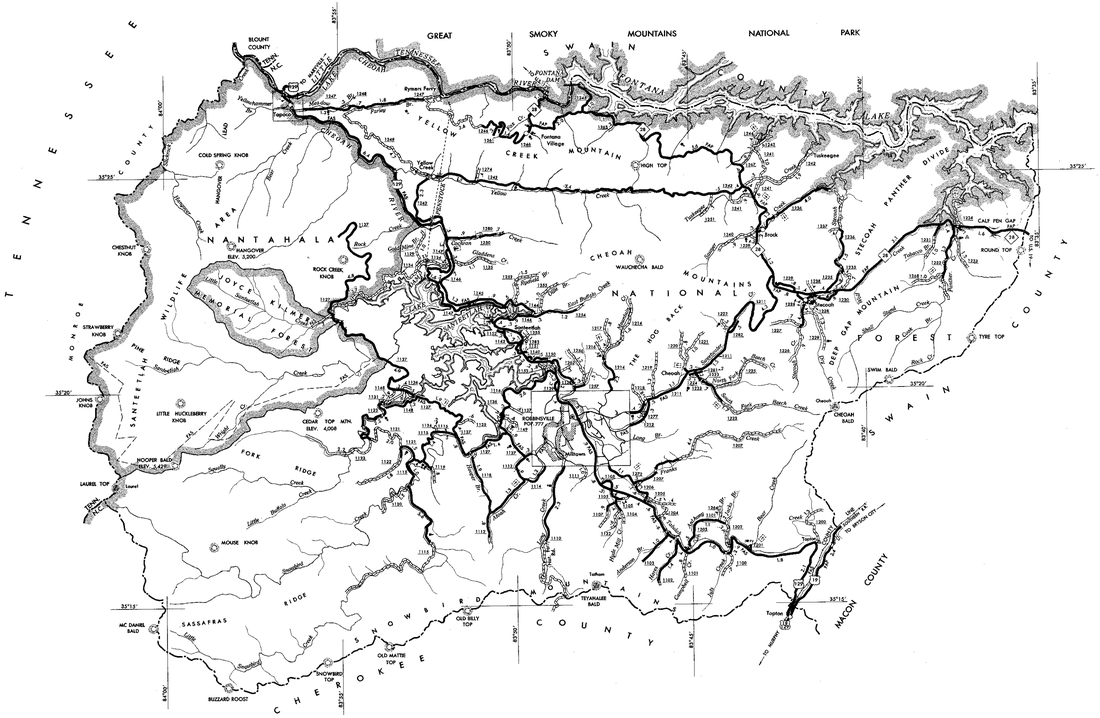





KEY TO COUNTY ROAD NUMBERS



NOTE: MAP INCLUDES ONLY STATE MAINTAINED ROADS OR IMPORTANT NON-SYSTEM ROADS. MILEAGE NOT SHOWN ON FRONTAGE ROADS. ROADS SHOWN AS OF JAN. 1, 1980.

SCALE

1 0 1 2 3 4 MILES
1 0 1 2 KILOMETER

SCALE FOR ENLARGEMENTS

10,000 FOOT GRID BASED ON NORTH CAROLINA PLANE COORDINATE SYSTEM.
POLYCONIC PROJECTION

SHEET 1 OF 1

LEGEND

- PRIMITIVE OR UNIMPROVED ROAD
- GRADED AND DRAINED ROAD
- SOIL, GRAVEL OR STONE SURFACED ROAD
- HARD SURFACED ROAD
- 4 LANE UNDIVIDED HIGHWAY
- DIVIDED HIGHWAY
- HIGHWAY WITH FRONTAGE ROADS
- FULL CONTROL ACCESS
- FEDERAL AID INTERSTATE ROAD
- FEDERAL AID PRIMARY ROAD
- FEDERAL AID SECONDARY ROAD
- FEDERAL AID URBAN
- NON-SYSTEM ROAD
- PROJECTED LOCATION
- INTERSECTION DISTANCE
- TRAFFIC CIRCLE
- HIGHWAY INTERCHANGE
- DETAILED HIGHWAY INTERCHANGE
- INTERSTATE HIGHWAY
- U.S. NUMBERED HIGHWAY
- N.C. NUMBERED HIGHWAY
- SECONDARY ROAD NUMBERS
- UNDERGROUND CABLE
- RAILROAD, ANY NUMBER OF TRACKS (LOGO BY MORE THAN ONE OPERATING COMPANY)
- RAILROAD, ANY NUMBER OF TRACKS (LOGO BY MORE THAN ONE OPERATING COMPANY ON SAME OR ADJACENT RIGHTS-OF-WAY)
- RAILROAD STATION
- GRADE CROSSING
- UNDERPASS
- OVERPASS
- RAILROAD TUNNEL
- ARMY, NAVY OR MARINE CORPS FIELD
- COMM. OR MUNICIPAL AIRPORT
- MARKED AUXILIARY FIELD
- HANGAR ON FIELD "B" BM SYMBOL
- DOCK, PIER OR LANDING
- FREE OR TOLL FERRY
- LIGHT, NAUTICAL
- LIGHTHOUSE
- COAST GUARD STATION
- CANAL
- NARROW STREAM
- WIDE STREAM
- DAM WITH LOCK
- DAM
- RESERVOIR, POND OR LAKE
- 876.7 PROMINENT PEAK, NUMERALS INDICATE ELEVATION
- ROAD THROUGH MOUNTAIN PASS
- HIGHWAY BRIDGE/OVER 20 FT.
- DRAW SPAN ON BRIDGE
- HIGHWAY TUNNEL
- FORD
- STATE LINE
- COUNTY LINE
- CITY LIMITS
- RESERVATION OR PARK BOUNDARY
- INSET AREA
- DELIMITED AREA, POPULATION EST.
- COUNTY SEAT
- OTHER TOWNS AND VILLAGES
- TRIANGULATION STATION
- INCORPORATED CITY OR VILLAGE, UNINCORPORATED
- SCHOOL
- CHURCH
- CHURCH WITH CEMETERY
- CEMETERY
- HOSPITAL
- CORRECTIONAL OR PENAL INSTN.
- HIGHWAY GARAGE, OR MAINT. YARD
- HIGHWAY DIV. OR DIST. OFFICE
- WEIGHT STATION
- PATROL STATION
- REST AREA
- MONUMENT—SMALL HISTORICAL SITE

REVISED
1 — 1 — 67
1 — 1 — 68
1 — 1 — 69
1 — 1 — 70
1 — 1 — 72
1 — 1 — 74
1 — 1 — 76
1 — 1 — 78
1 — 1 — 80

COPIES OF THIS MAP ARE AVAILABLE TO THE PUBLIC AT A NOMINAL COST. ADDRESS: DIVISION OF HIGHWAYS, DEPARTMENT OF TRANSPORTATION RALEIGH, NORTH CAROLINA, 27611

GRAHAM

DIVISION 14 DISTRICT 2 GRAHAM COUNTY NORTH CAROLINA 075

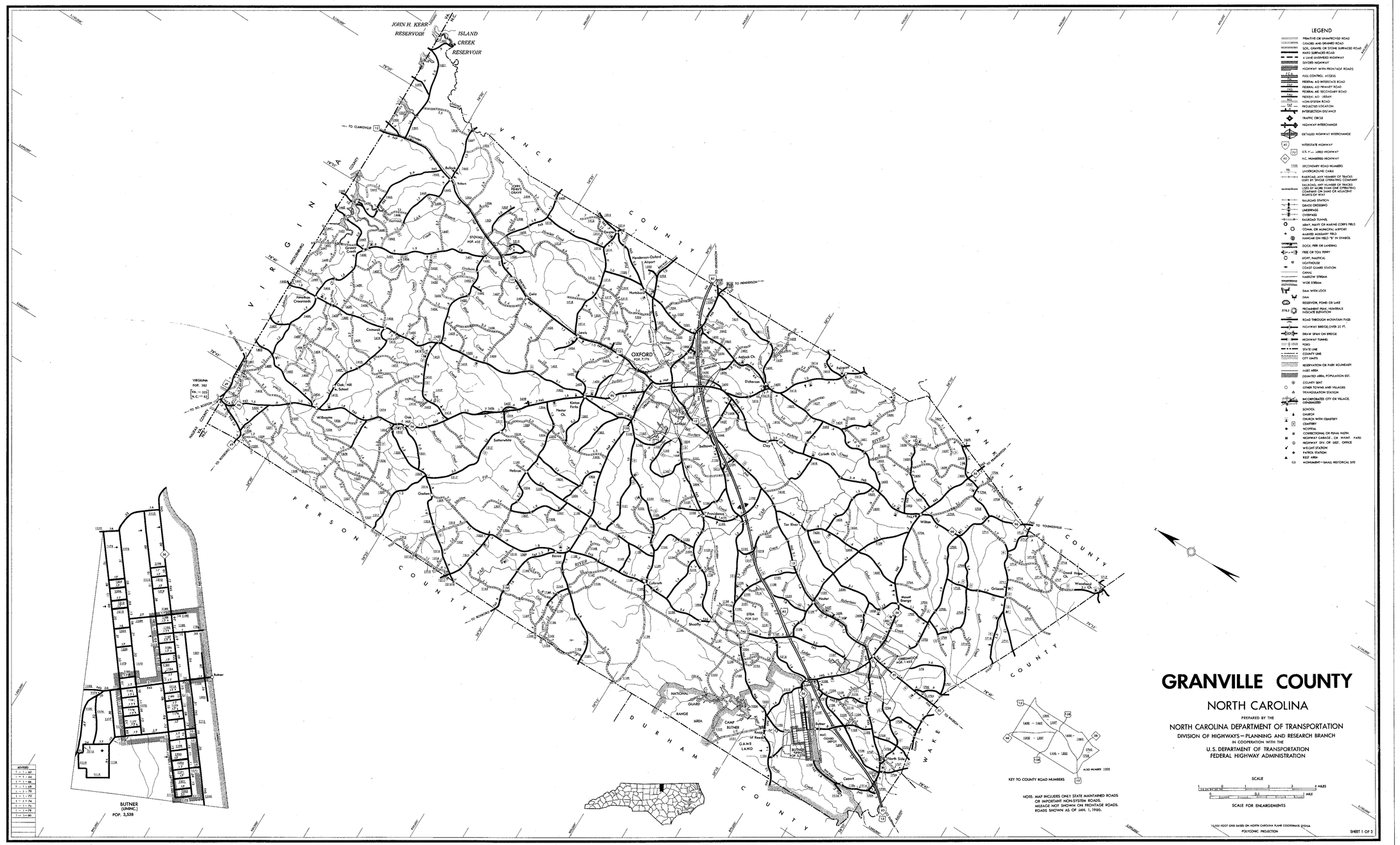

GRANVILLE COUNTY

NORTH CAROLINA

PREPARED BY THE

NORTH CAROLINA DEPARTMENT OF TRANSPORTATION

DIVISION OF HIGHWAYS—PLANNING AND RESEARCH BRANCH

IN COOPERATION WITH THE

U.S. DEPARTMENT OF TRANSPORTATION

FEDERAL HIGHWAY ADMINISTRATION

COPIES OF THIS MAP ARE AVAILABLE TO THE PUBLIC AT A NOMINAL COST
PLEASE CONTACT: N.C. DEPARTMENT OF TRANSPORTATION
ADDRESS: DIVISION OF HIGHWAYS
RALEIGH, NORTH CAROLINA, 27611

GRANVILLE

DIVISION 5 DISTRICT 2 GRANVILLE COUNTY NORTH CAROLINA 077

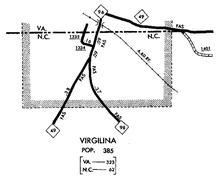

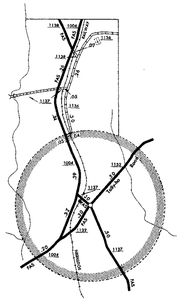

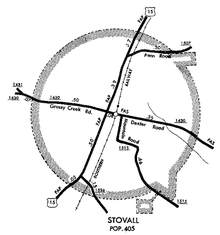



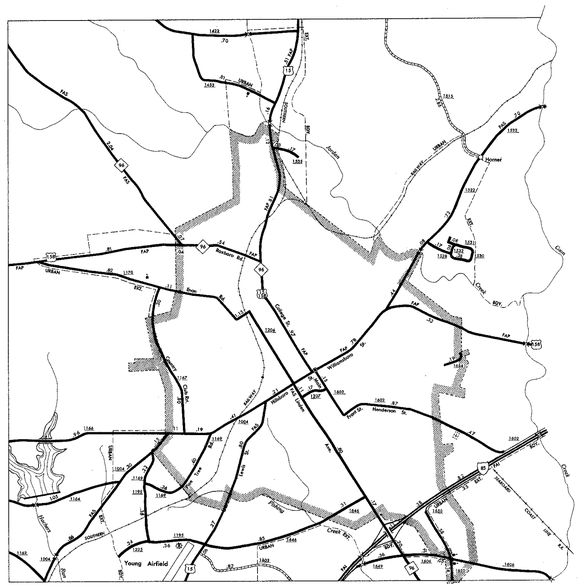

ENLARGED MUNICIPAL AND SUBURBAN AREAS

GRANVILLE COUNTY

NORTH CAROLINA

PREPARED BY THE

NORTH CAROLINA DEPARTMENT OF TRANSPORTATION

DIVISION OF HIGHWAYS — PLANNING AND RESEARCH BRANCH

IN COOPERATION WITH THE

U.S. DEPARTMENT OF TRANSPORTATION

FEDERAL HIGHWAY ADMINISTRATION

SCALE

0 MILE

POLYCONIC PROJECTION

SHEET 2 OF 2

COPIES OF THIS MAP ARE AVAILABLE TO THE PUBLIC AT A NOMINAL COST.

ADDRESS: MAPS, N.C. DEPARTMENT OF TRANSPORTATION DIVISION OF HIGHWAYS - PLANNING RALEIGH, NORTH CAROLINA, 27611

REVISED
1 - 1-62
1 - 1-64
1 - 1-66
1 - 1-68
1 - 1-70
1 - 1-72
1 - 1-74
1 - 1-76
1 - 1-78
1 - 1-80

GRANVILLE SUR-

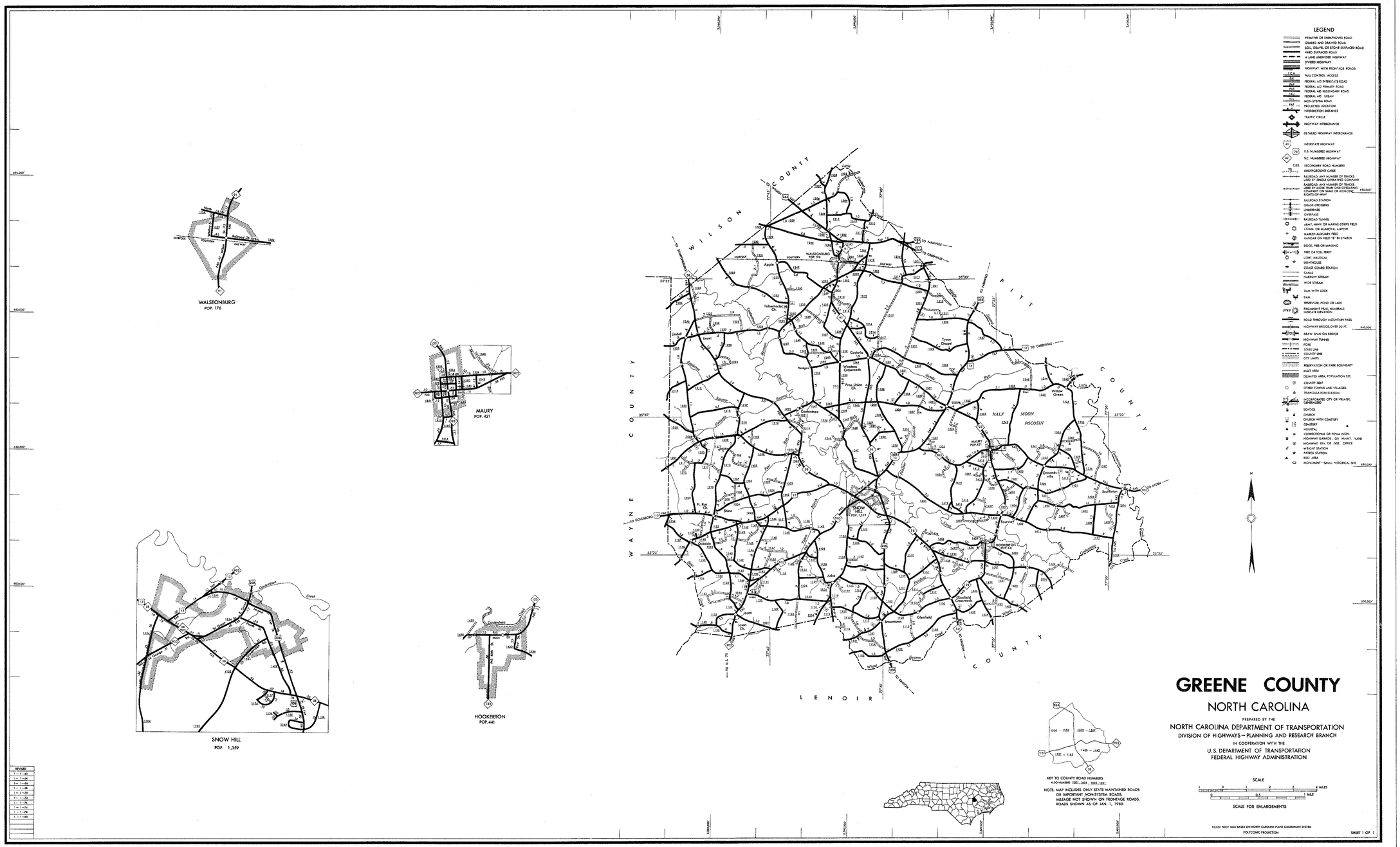
LEGEND
PRIMITIVE OR UNIMPROVED ROAD
GRADED AND DRAINED ROAD
SOIL, GRAVEL OR STONE SURFACED ROAD
HARD SURFACED ROAD
4 LANE UNDIVIDED HIGHWAY
DIVIDED HIGHWAY
HIGHWAY WITH FRONTAGE ROADS
FULL CONTROL ACCESS
FEDERAL AID INTERSTATE ROAD
FEDERAL AID PRIMARY ROAD
FEDERAL AID SECONDARY ROAD
FEDERAL AID URBAN
NON-SYSTEM ROAD
PROJECTED LOCATION
INTERSECTION DISTANCE
TRAFFIC CIRCLE
HIGHWAY INTERCHANGE
DETAILED HIGHWAY INTERCHANGE
INTERSTATE HIGHWAY
U.S. NUMBERED HIGHWAY
N.C. NUMBERED HIGHWAY
SECONDARY ROAD NUMBERS
UNDERGROUND CABLE
RAILROAD, ANY NUMBER OF TRACKS USED BY SINGLE OPERATING COMPANY
RAILROAD, ANY NUMBER OF TRACKS USED BY MORE THAN ONE OPERATING COMPANY ON SAME OR ADJACENT EIGHTS-OF-WAY
RAILROAD STATION
GRADE CROSSING
UNDERPASS
OVERPASS
RAILROAD TUNNEL
ARMY, NAVY OR MARINE CORPS FIELD
CONVAL OR MUNICIPAL AIRPORT
MARKED AUXILIARY FIELD
HANGAR ON FIELD "B" IN SYMBOL
DOCK, PIER OR LANDING
FREE OR TOLL FERRY
LIGHT, NAUTICAL
LIGHTHOUSE
COAST GUARD STATION
CANAL
NARROW STREAM
WIDE STREAM
DAM WITH LOCK
DAM
RESERVOIR, POND OR LAKE
PROMINENT PEAK, NUMERALS INDICATE ELEVATION
ROAD THROUGH MOUNTAIN PASS
HIGHWAY BRIDGE, OVER 20 FT.
DRAW SPAN ON BRIDGE
HIGHWAY TUNNEL
POND
STATE LINE
COUNTY LINE
CITY LIMITS
RESERVATION OR PARK BOUNDARY
INSET AREA
DELIMITED AREA, POPULATION EST.
COUNTY SEAT
OTHER TOWNS AND VILLAGES
TRANSLOCATION STATION
INCORPORATED CITY OR VILLAGE, GENERALIZED
SCHOOL
CHURCH
CHURCH WITH CEMETERY
CEMETERY
HOSPITAL
CORRECTIONAL OR PENAL INSTN.
HIGHWAY GARAGE, OR MAINT. YARD
HIGHWAY DIV. OR DIST. OFFICE
WEIGHT STATION
PATROL STATION
REST AREA
MONUMENT—SMALL HISTORICAL SITE
WALSTONBURG
POP. 176
MAURY
POP. 421
SNOW HILL
POP. 1,359
HOOKERTON
POP. 441
WILSON COUNTY
PITT COUNTY
WAYNE COUNTY
LENOIR COUNTY
HALF MOON POCOSIN
KEY TO COUNTY ROAD NUMBERS
ALSO NUMBERS 1001, 1004, 1008, 1011
NOTE: MAP INCLUDES ONLY STATE MAINTAINED ROADS OR IMPORTANT NON-SYSTEM ROADS. MILEAGE NOT SHOWN ON FRONTAGE ROADS. ROADS SHOWN AS OF JAN. 1, 1980.
GREENE COUNTY
NORTH CAROLINA
PREPARED BY THE
NORTH CAROLINA DEPARTMENT OF TRANSPORTATION
DIVISION OF HIGHWAYS—PLANNING AND RESEARCH BRANCH
IN COOPERATION WITH THE
U.S. DEPARTMENT OF TRANSPORTATION
FEDERAL HIGHWAY ADMINISTRATION
SCALE
SCALE FOR ENLARGEMENTS
10,000 FOOT GRID BASED ON NORTH CAROLINA PLANE COORDINATE SYSTEM
POLYCONIC PROJECTION
SHEET 1 OF 1
REVISED
1 — 1—63
1 — 1—64
1 — 1—65
1 — 1—68
1 — 1—70
1 — 1—73
1 — 1—74
1 — 1—75
1 — 1—76
1 — 1—80
COPIES OF THIS MAP ARE AVAILABLE
TO THE PUBLIC AT A NOMINAL COST.
ADDRESS: MAPS, N.C. DEPARTMENT OF TRANSPORTATION
DIVISION OF HIGHWAYS
RALEIGH, NORTH CAROLINA, 27611
GREENE
DIVISION 2 DISTRICT 3 GREENE COUNTY NORTH CAROLINA 079

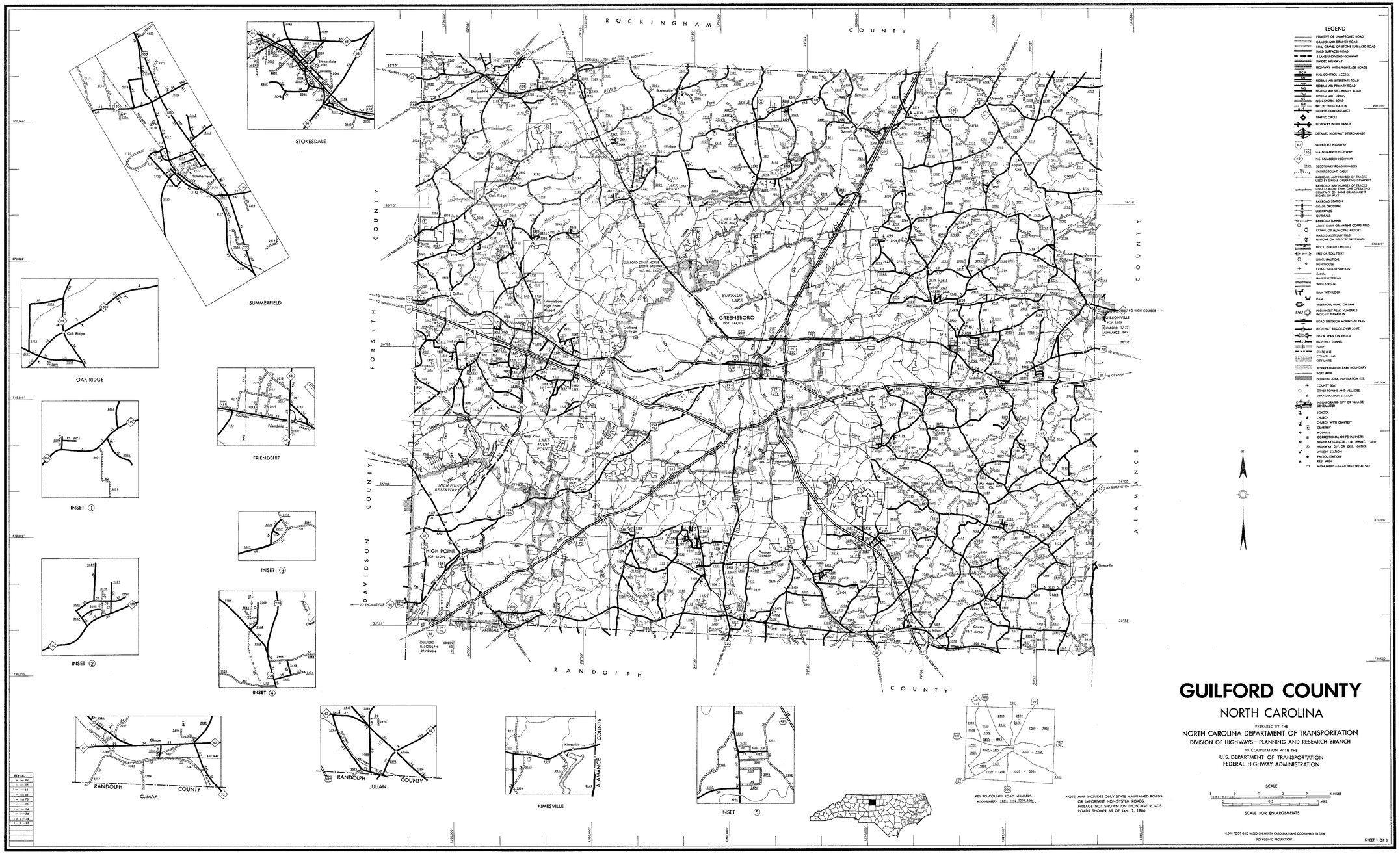
ROCKINGHAM COUNTY
RANDOLPH COUNTY
DAVIDSON COUNTY
FORSYTH COUNTY
ALAMANCE COUNTY
GREENSBORO
HIGH POINT
BUFFALO LAKE
LAKE HIGH POINT
HIGH POINT RESERVOIR
LEGEND
STOKESDALE
SUMMERFIELD
OAK RIDGE
FRIENDSHIP
INSET 1
INSET 2
INSET 3
INSET 4
INSET 5
CLIMAX
JULIAN
KIMESVILLE
KEY TO COUNTY ROAD NUMBERS
NOTE: MAP INCLUDES ONLY STATE MAINTAINED ROADS OR IMPORTANT NON-SYSTEM ROADS. MILEAGE NOT SHOWN ON FRONTAGE ROADS. ROADS SHOWN AS OF JAN. 1, 1980
SCALE
SCALE FOR ENLARGEMENTS
10,000 FOOT GRID BASED ON NORTH CAROLINA PLANE COORDINATE SYSTEM
POLYCONIC PROJECTION
SHEET 1 OF 3
GUILFORD COUNTY
NORTH CAROLINA
PREPARED BY THE
NORTH CAROLINA DEPARTMENT OF TRANSPORTATION
DIVISION OF HIGHWAYS—PLANNING AND RESEARCH BRANCH
IN COOPERATION WITH THE
U.S. DEPARTMENT OF TRANSPORTATION
FEDERAL HIGHWAY ADMINISTRATION
DIVISION 7 DISTRICT 2 GUILFORD COUNTY NORTH CAROLINA 081

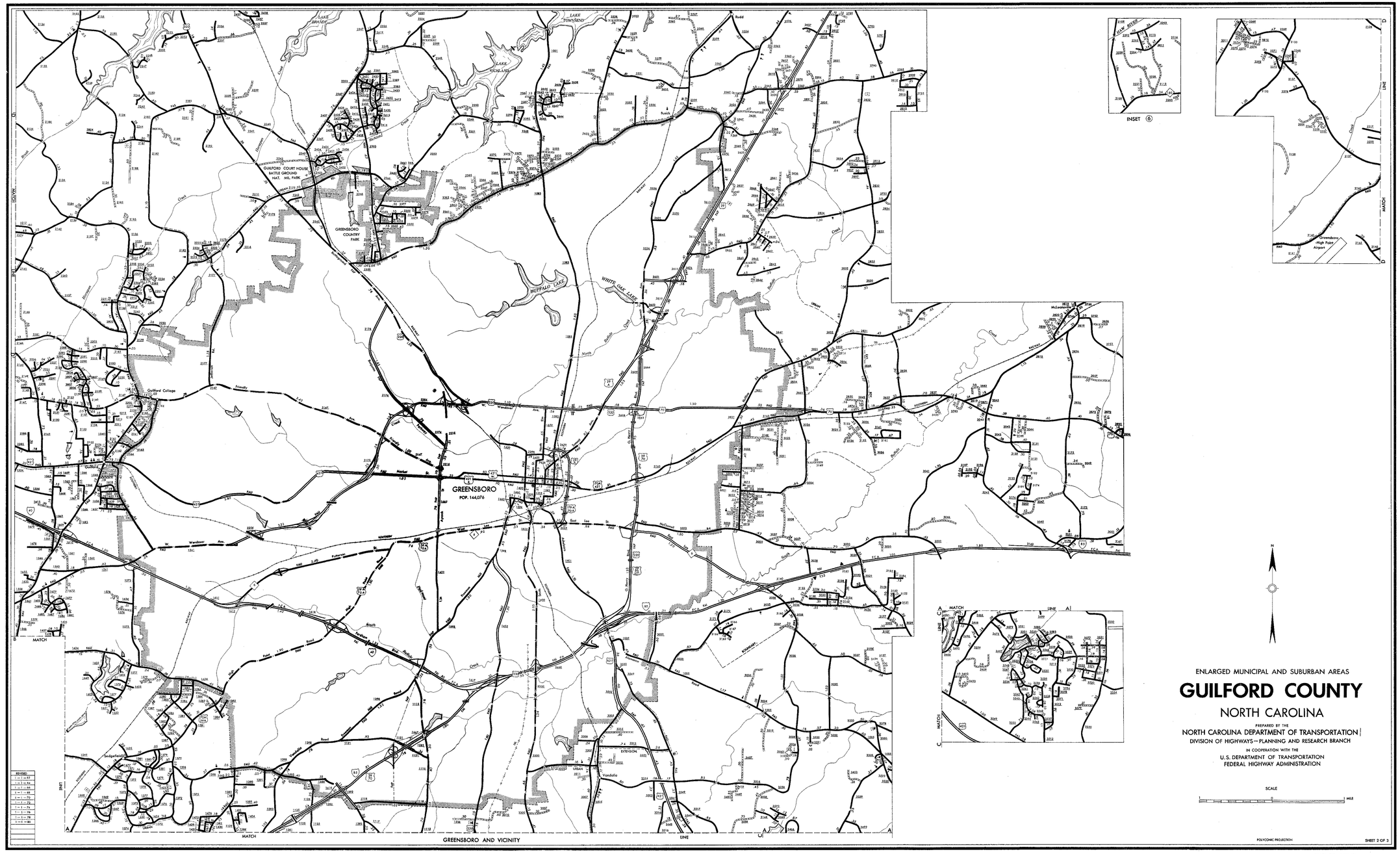
GREENSBORO
POP. 144,076
GUILFORD COURT HOUSE BATTLE GROUND NAT. MIL. PARK
GREENSBORO COUNTRY PARK
BUFFALO LAKE
WHITE OAK LAKE
Guilford College
INSET 6
Greensboro High Point Airport
MATCH
LINE
GREENSBORO AND VICINITY
ENLARGED MUNICIPAL AND SUBURBAN AREAS
GUILFORD COUNTY
NORTH CAROLINA
PREPARED BY THE
NORTH CAROLINA DEPARTMENT OF TRANSPORTATION
DIVISION OF HIGHWAYS—PLANNING AND RESEARCH BRANCH
IN COOPERATION WITH THE
U.S. DEPARTMENT OF TRANSPORTATION
FEDERAL HIGHWAY ADMINISTRATION
SCALE
1 MILE
POLYCONIC PROJECTION
SHEET 2 OF 3
REVISED
1 = 1 = 63
1 = 1 = 64
1 = 1 = 66
1 = 1 = 68
1 = 1 = 70
1 = 1 = 72
1 = 1 = 74
1 = 1 = 76
1 = 1 = 78
1 = 1 = 80
GUILFORD SUP. 1
COPIES OF THIS MAP ARE AVAILABLE TO THE PUBLIC AT A NOMINAL COST
ADDRESS MAPS, N.C. DEPARTMENT OF TRANSPORTATION
DIVISION OF HIGHWAYS
RALEIGH, NORTH CAROLINA, 27601
DIVISION 7 DISTRICT 2 GUILFORD COUNTY NORTH CAROLINA 081

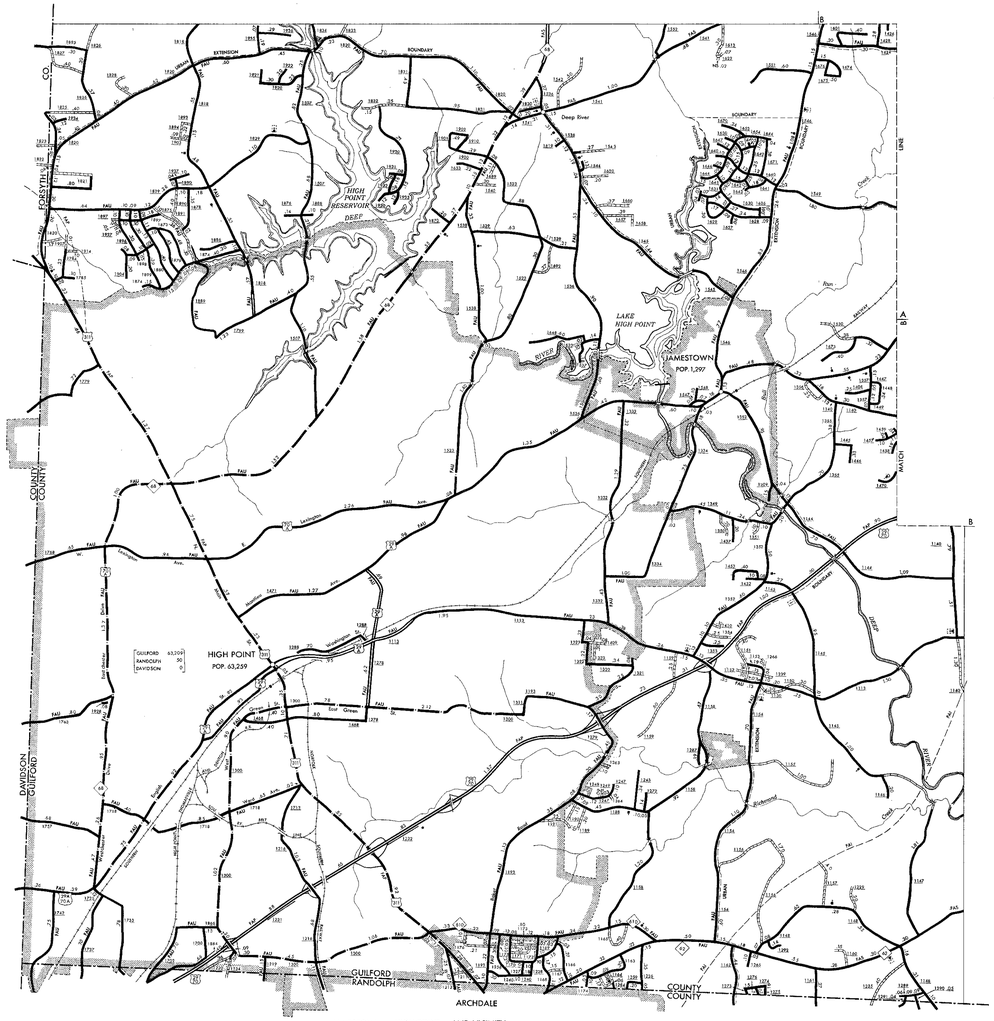

JAMESTOWN – HIGH POINT AND VICINITY

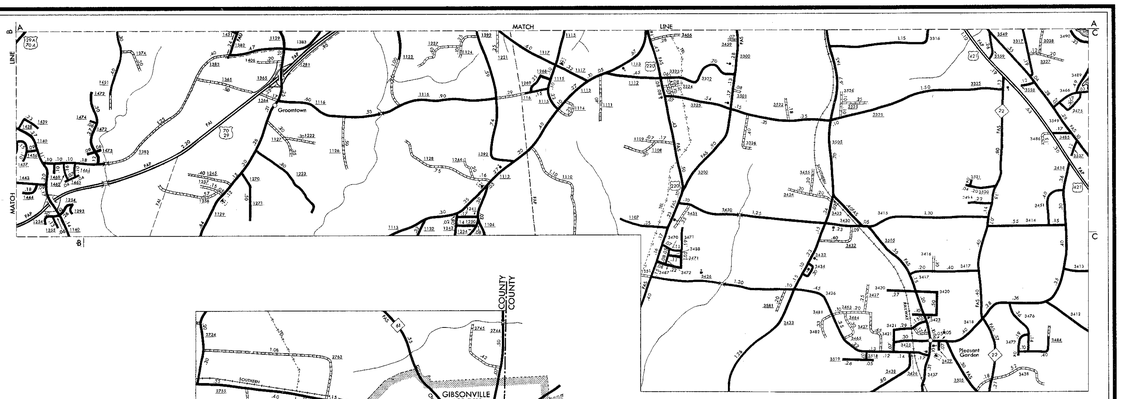

PLEASANT GARDEN AND VICINITY

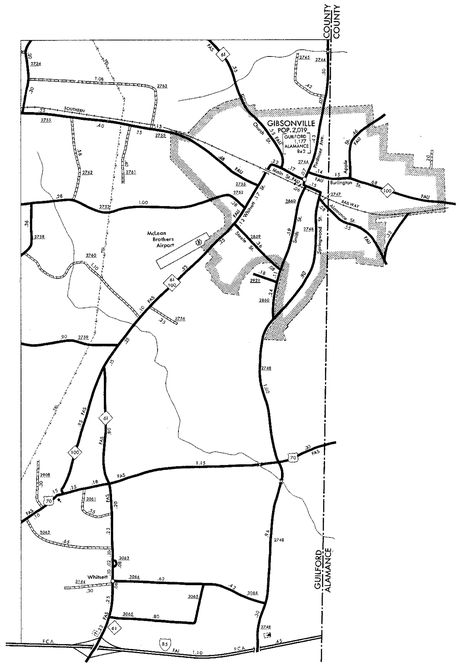

GIBSONVILLE AND VICINITY

SCALE

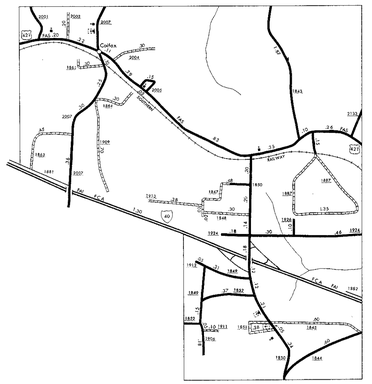

COLFAX AND VICINITY

SCALE

ENLARGED MUNICIPAL AND SUBURBAN AREAS

GUILFORD COUNTY

NORTH CAROLINA

PREPARED BY THE

NORTH CAROLINA DEPARTMENT OF TRANSPORTATION

DIVISION OF HIGHWAYS – PLANNING AND RESEARCH BRANCH

IN COOPERATION WITH THE

U.S. DEPARTMENT OF TRANSPORTATION

FEDERAL HIGHWAY ADMINISTRATION

SCALE

POLYCONIC PROJECTION

SHEET 3 OF 3

DIVISION 7 DISTRICT 2 GUILFORD COUNTY NORTH CAROLINA 081

GUILFORD SUP. 2

COPIES OF THIS MAP ARE AVAILABLE TO THE PUBLIC AT A NOMINAL COST.
ADDRESS: MAPS, N.C. DEPARTMENT OF TRANSPORTATION
DIVISION OF HIGHWAYS
RALEIGH, NORTH CAROLINA, 27611

REVISED
1 = 1 = 63
1 = 1 = 64
1 = 1 = 66
1 = 1 = 68
1 = 1 = 70
1 = 1 = 72
1 = 1 = 74
1 = 1 = 76
1 = 1 = 78
1 = 1 = 80

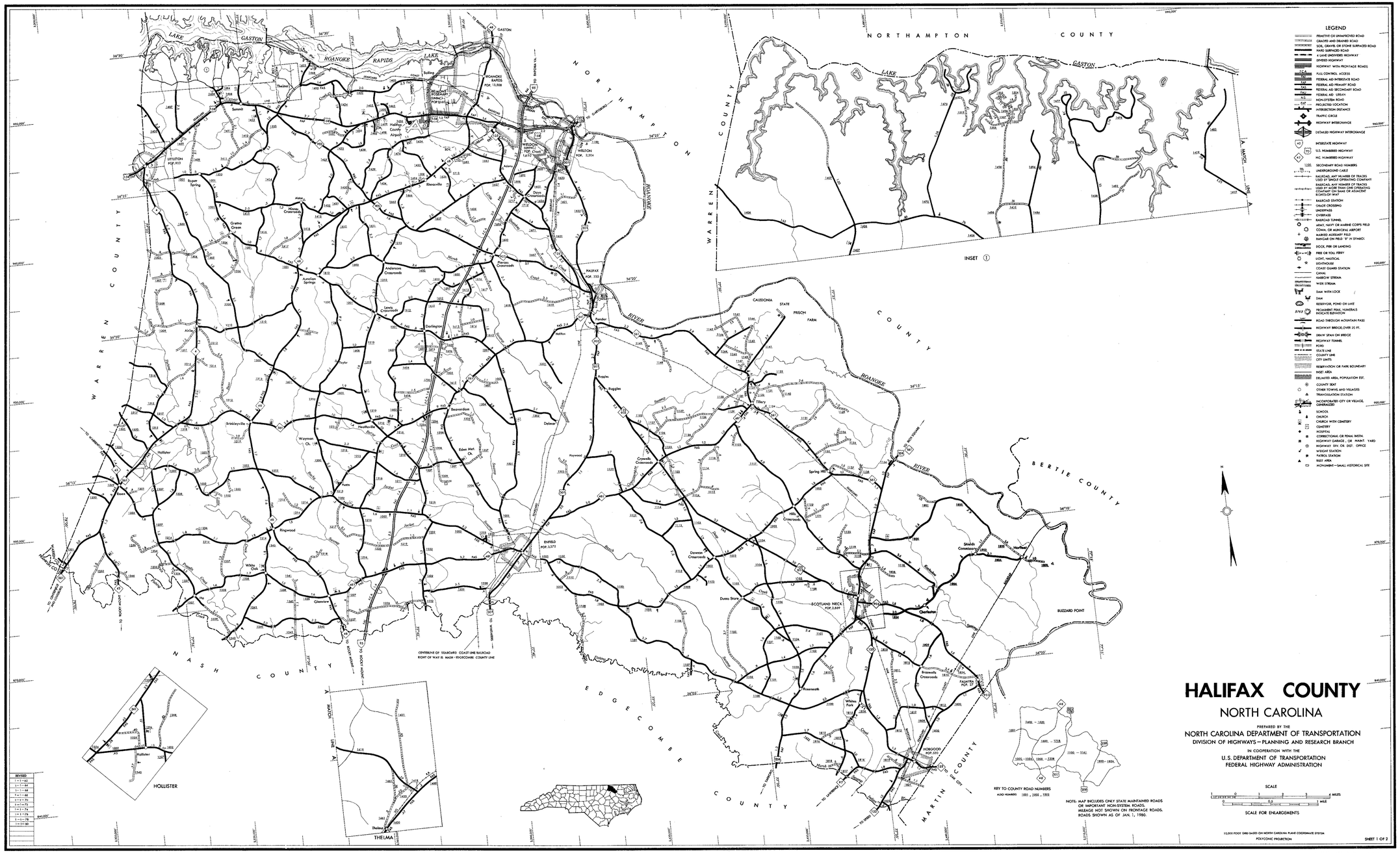

HALIFAX COUNTY

NORTH CAROLINA

PREPARED BY THE
NORTH CAROLINA DEPARTMENT OF TRANSPORTATION
DIVISION OF HIGHWAYS—PLANNING AND RESEARCH BRANCH
IN COOPERATION WITH THE
U.S. DEPARTMENT OF TRANSPORTATION
FEDERAL HIGHWAY ADMINISTRATION

COPIES OF THIS MAP ARE AVAILABLE TO THE PUBLIC AT A NOMINAL COST.
ADDRESS: MAPS, N.C. DEPARTMENT OF TRANSPORTATION
DIVISION OF HIGHWAYS
RALEIGH, NORTH CAROLINA, 27611

HALIFAX

DIVISION 4 DISTRICT 1 HALIFAX COUNTY NORTH CAROLINA 083

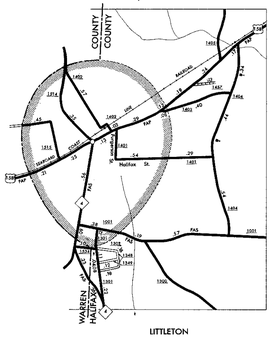

LITTLETON
POP. 903

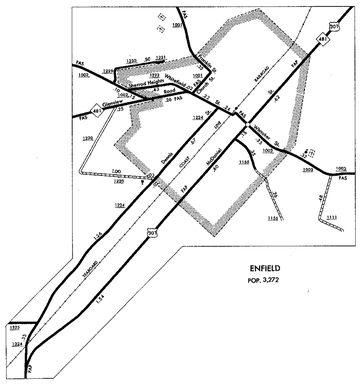

ENFIELD
POP. 3,272

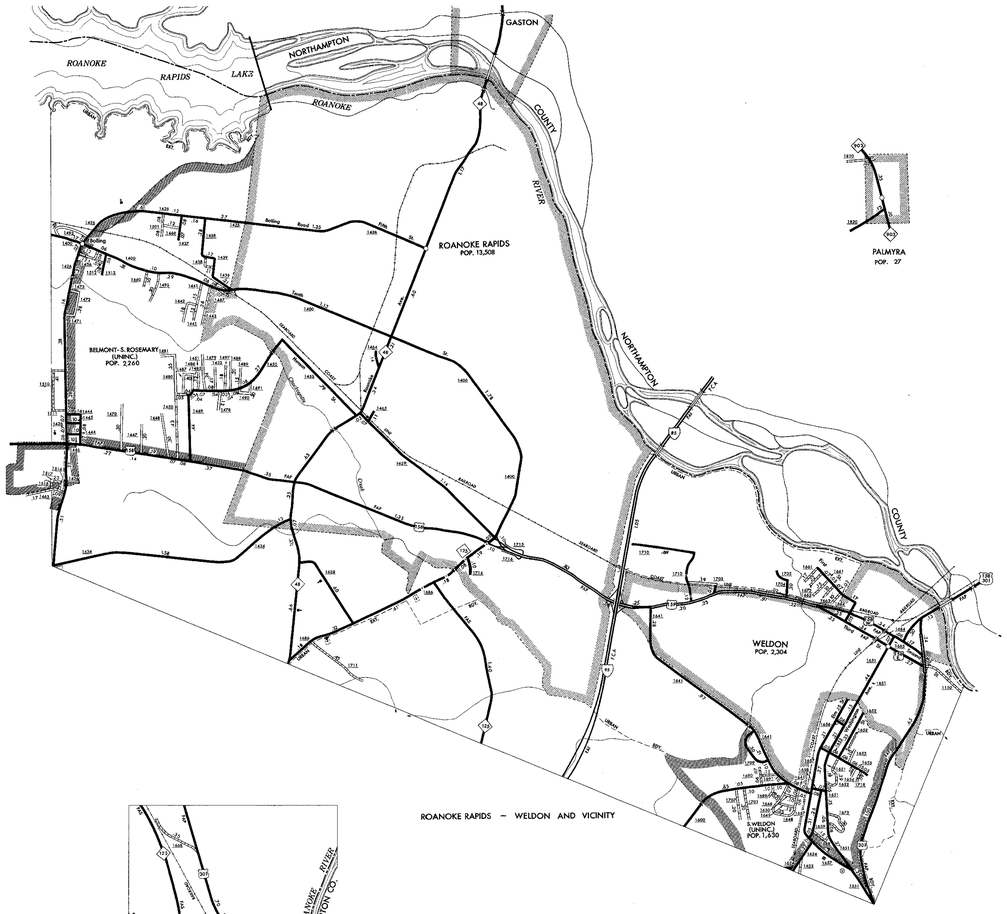

ROANOKE RAPIDS – WELDON AND VICINITY

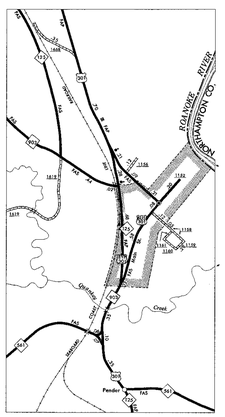

HALIFAX
POP. 335

PALMYRA
POP. 27

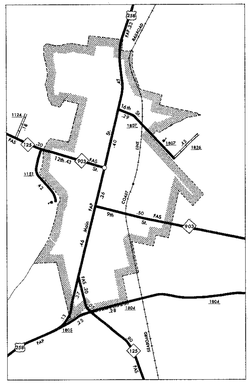

SCOTLAND NECK
POP. 2,869

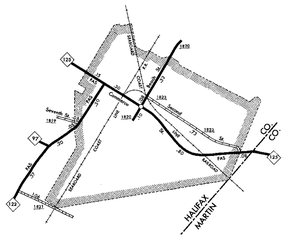

HOBGOOD
POP. 530

ENLARGED MUNICIPAL AND SUBURBAN AREAS

HALIFAX COUNTY

NORTH CAROLINA

PREPARED BY THE
NORTH CAROLINA DEPARTMENT OF TRANSPORTATION
DIVISION OF HIGHWAYS — PLANNING AND RESEARCH BRANCH
IN COOPERATION WITH THE
U.S. DEPARTMENT OF TRANSPORTATION
FEDERAL HIGHWAY ADMINISTRATION

N

SCALE

POLYCONIC PROJECTION

SHEET 2 OF 2

REVISED
1-1-63
1-1-64
1-1-65
1-1-66
1-1-70
1-1-72
1-1-74
1-1-76
1-1-78
1-1-80

COPIES OF THIS MAP ARE AVAILABLE
TO THE PUBLIC AT A NOMINAL COST.
ADDRESS: N.C. DEPARTMENT OF TRANSPORTATION
DIVISION OF HIGHWAYS
RALEIGH, NORTH CAROLINA, 27611

HALIFAX SEP

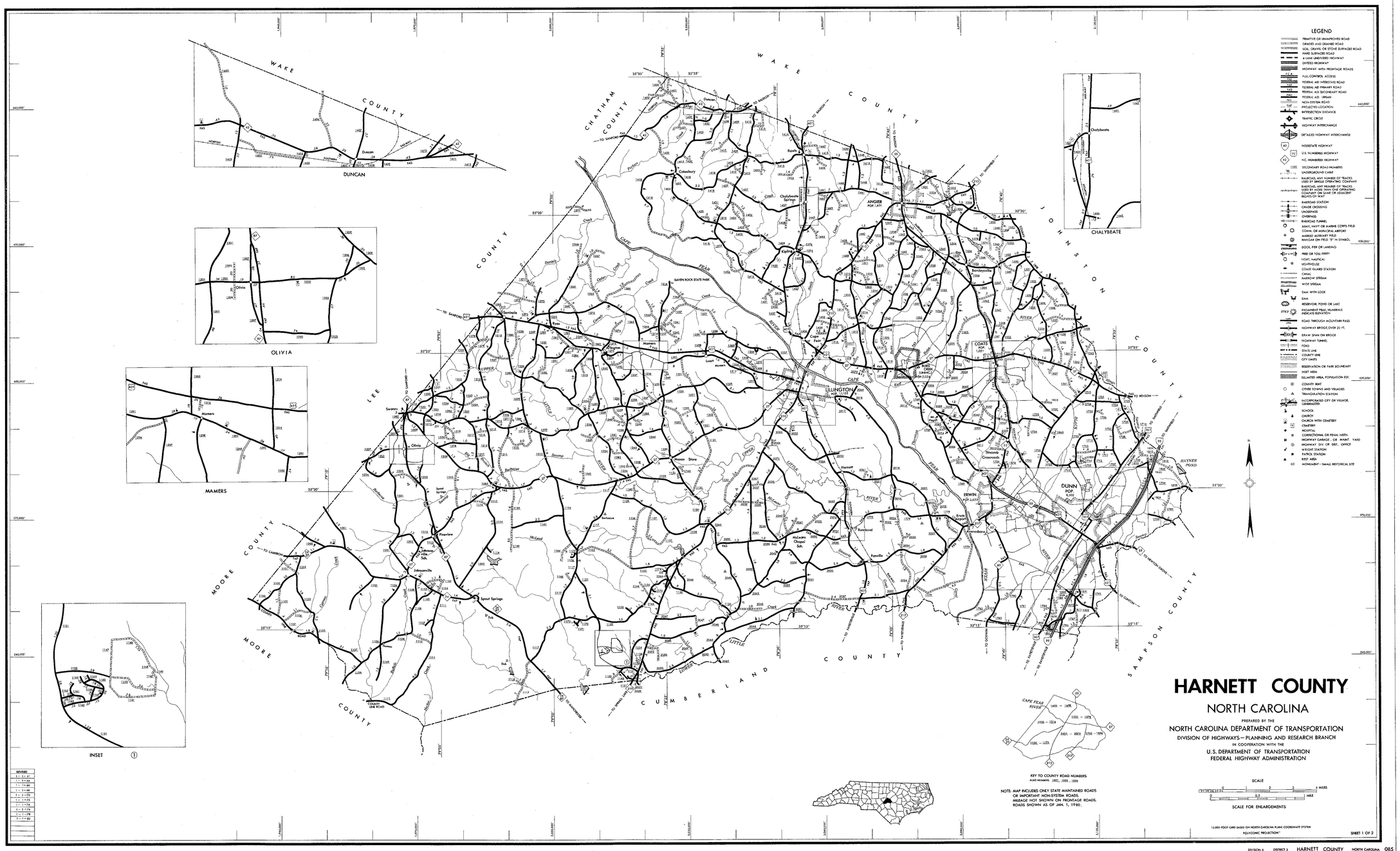

HARNETT COUNTY

NORTH CAROLINA

PREPARED BY THE

NORTH CAROLINA DEPARTMENT OF TRANSPORTATION

DIVISION OF HIGHWAYS—PLANNING AND RESEARCH BRANCH

IN COOPERATION WITH THE

U.S. DEPARTMENT OF TRANSPORTATION

FEDERAL HIGHWAY ADMINISTRATION

COPIES OF THIS MAP ARE AVAILABLE TO THE PUBLIC AT A NOMINAL COST.
ADDRESS: MAPS, N.C. DEPARTMENT OF TRANSPORTATION
DIVISION OF HIGHWAYS
RALEIGH, NORTH CAROLINA, 27611

REVISED
1 - 1 - 61
1 - 1 - 64
1 - 1 - 66
1 - 1 - 68
1 - 1 - 70
1 - 1 - 72
1 - 1 - 74
1 - 1 - 76
1 - 1 - 78
1 - 1 - 80

HARNETT

DIVISION 6 DISTRICT 2 HARNETT COUNTY NORTH CAROLINA 085

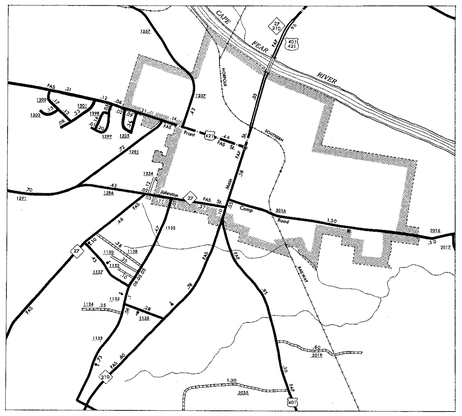
CAPE FEAR RIVER
Cypress
Creek
Church
Cypress
Pond
Church
Creek
Cypress
Creek
Church
Creek
Cypress
Creek
Church
Creek
Cypress
Creek

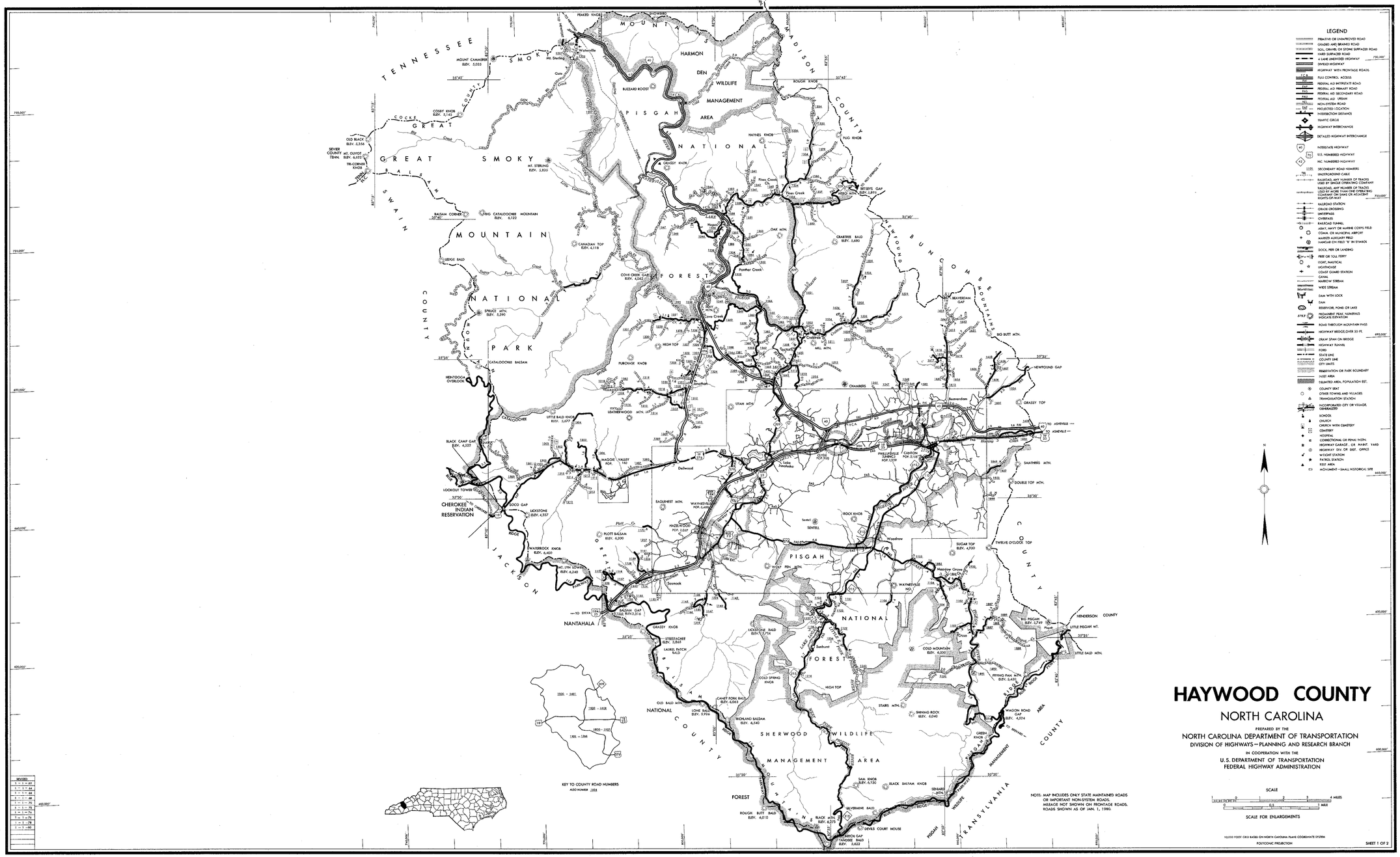
HAYWOOD COUNTY
NORTH CAROLINA
PREPARED BY THE
NORTH CAROLINA DEPARTMENT OF TRANSPORTATION
DIVISION OF HIGHWAYS—PLANNING AND RESEARCH BRANCH
IN COOPERATION WITH THE
U.S. DEPARTMENT OF TRANSPORTATION
FEDERAL HIGHWAY ADMINISTRATION
LEGEND
SCALE
SCALE FOR ENLARGEMENTS
KEY TO COUNTY ROAD NUMBERS
NOTE: MAP INCLUDES ONLY STATE MAINTAINED ROADS OR IMPORTANT NON-SYSTEM ROADS. MILEAGE NOT SHOWN ON FRONTAGE ROADS. ROADS SHOWN AS OF JAN. 1, 1980.
10,000 FOOT GRID BASED ON NORTH CAROLINA PLANE COORDINATE SYSTEM
POLYCONIC PROJECTION
SHEET 1 OF 2
COPIES OF THIS MAP ARE AVAILABLE TO THE PUBLIC AT A NOMINAL COST ADDRESS: MAPS, N.C. DEPARTMENT OF TRANSPORTATION DIVISION OF HIGHWAYS PLANNING AND RESEARCH BRANCH RALEIGH, NORTH CAROLINA, 27611
HAYWOOD
DIVISION 14 DISTRICT 1 HAYWOOD COUNTY NORTH CAROLINA 087

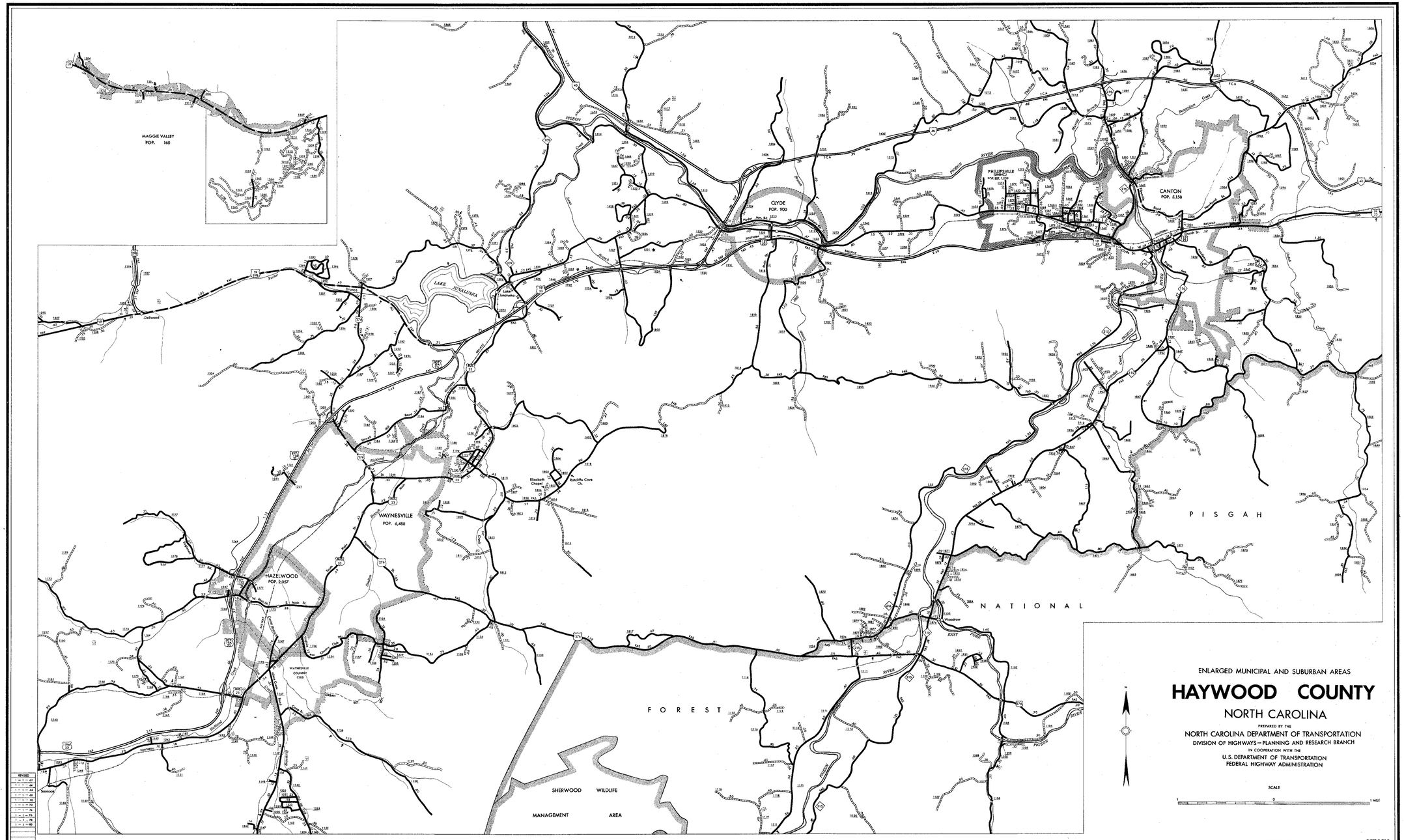
MAGGIE VALLEY
POP. 160
CLYDE
POP. 900
CANTON
POP. 5,158
PHILLIPSVILLE
(PART)
POP. EST. 5,218
WAYNESVILLE
POP. 6,488
HAZELWOOD
POP. 2,057
LAKE JUNALUSKA
Lake Junaluska
Dellwood
Beaverdam
Creek
Elisabeth Chapel
Sandhills Cove Ch.
Woodrow
East Fork
Pigeon River
Richland
Creek
Cove
Creek
Crabtree
Creek
Allen
Creek
Jonathan
Creek
Cataloochee
Creek
Big
Creek
Hurricane
Creek
Cold
Spring
Creek
Waynesville
Country
Club
Sunset
Dr.
Main St.
E. Main St.
W. Main St.
Smoky
Mountain
Expressway
Bypass
Pigeon
River
Fork

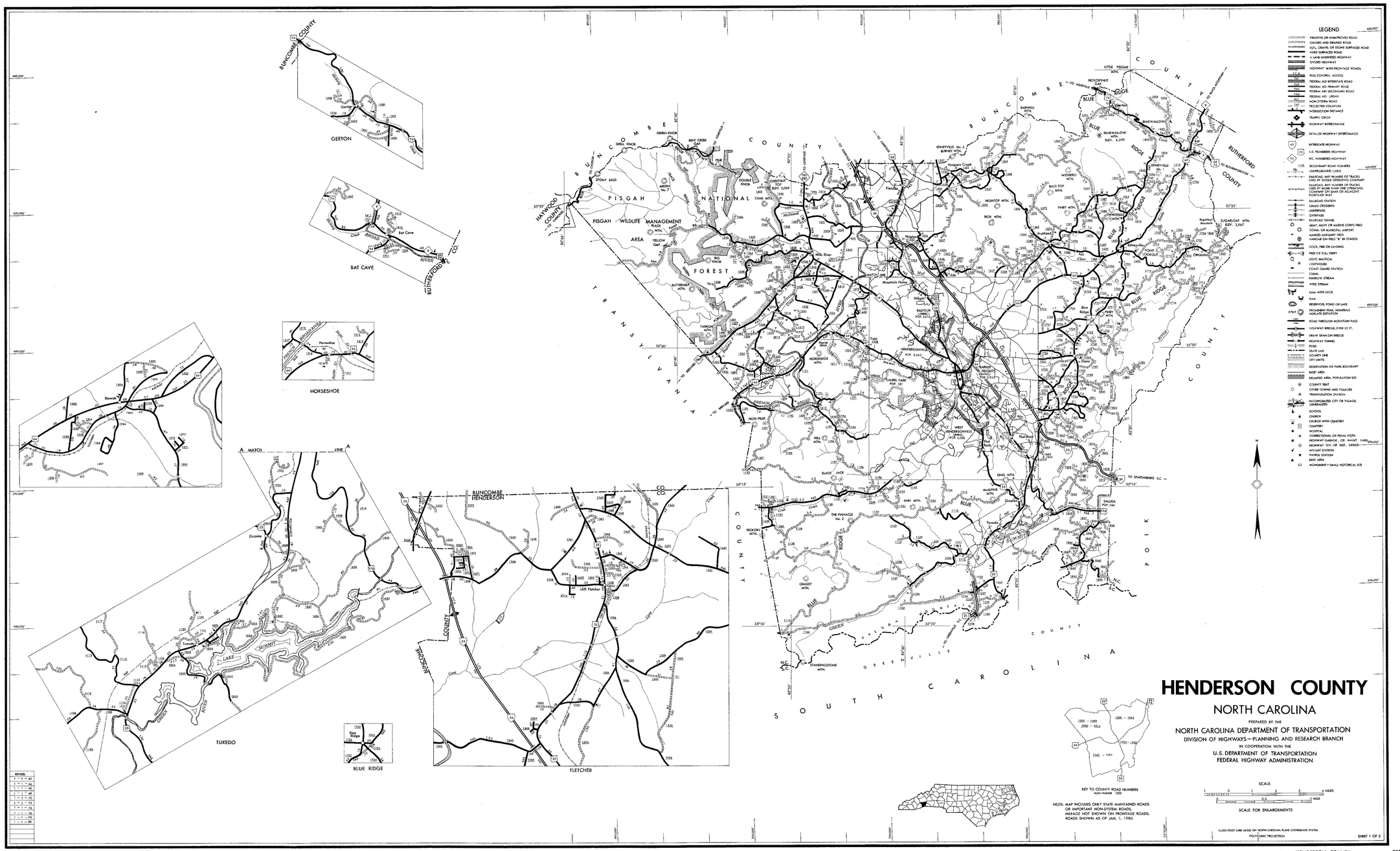
HENDERSON COUNTY
NORTH CAROLINA
PREPARED BY THE
NORTH CAROLINA DEPARTMENT OF TRANSPORTATION
DIVISION OF HIGHWAYS — PLANNING AND RESEARCH BRANCH
IN COOPERATION WITH THE
U.S. DEPARTMENT OF TRANSPORTATION
FEDERAL HIGHWAY ADMINISTRATION
LEGEND
PISGAH NATIONAL FOREST
PISGAH WILDLIFE MANAGEMENT AREA
TRANSYLVANIA COUNTY
BUNCOMBE COUNTY
HAYWOOD COUNTY
RUTHERFORD COUNTY
POLK COUNTY
SOUTH CAROLINA
GERTON
BAT CAVE
HORSESHOE
TUXEDO
BLUE RIDGE
FLETCHER
SCALE
SCALE FOR ENLARGEMENTS
KEY TO COUNTY ROAD NUMBERS
NOTE: MAP INCLUDES ONLY STATE MAINTAINED ROADS OR IMPORTANT NON-SYSTEM ROADS. MILEAGE NOT SHOWN ON FRONTAGE ROADS. ROADS SHOWN AS OF JAN. 1, 1980.
SHEET 1 OF 2
DIVISION 14 DISTRICT 1 HENDERSON COUNTY NORTH CAROLINA 089
HENDERSON

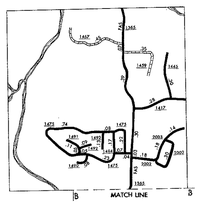

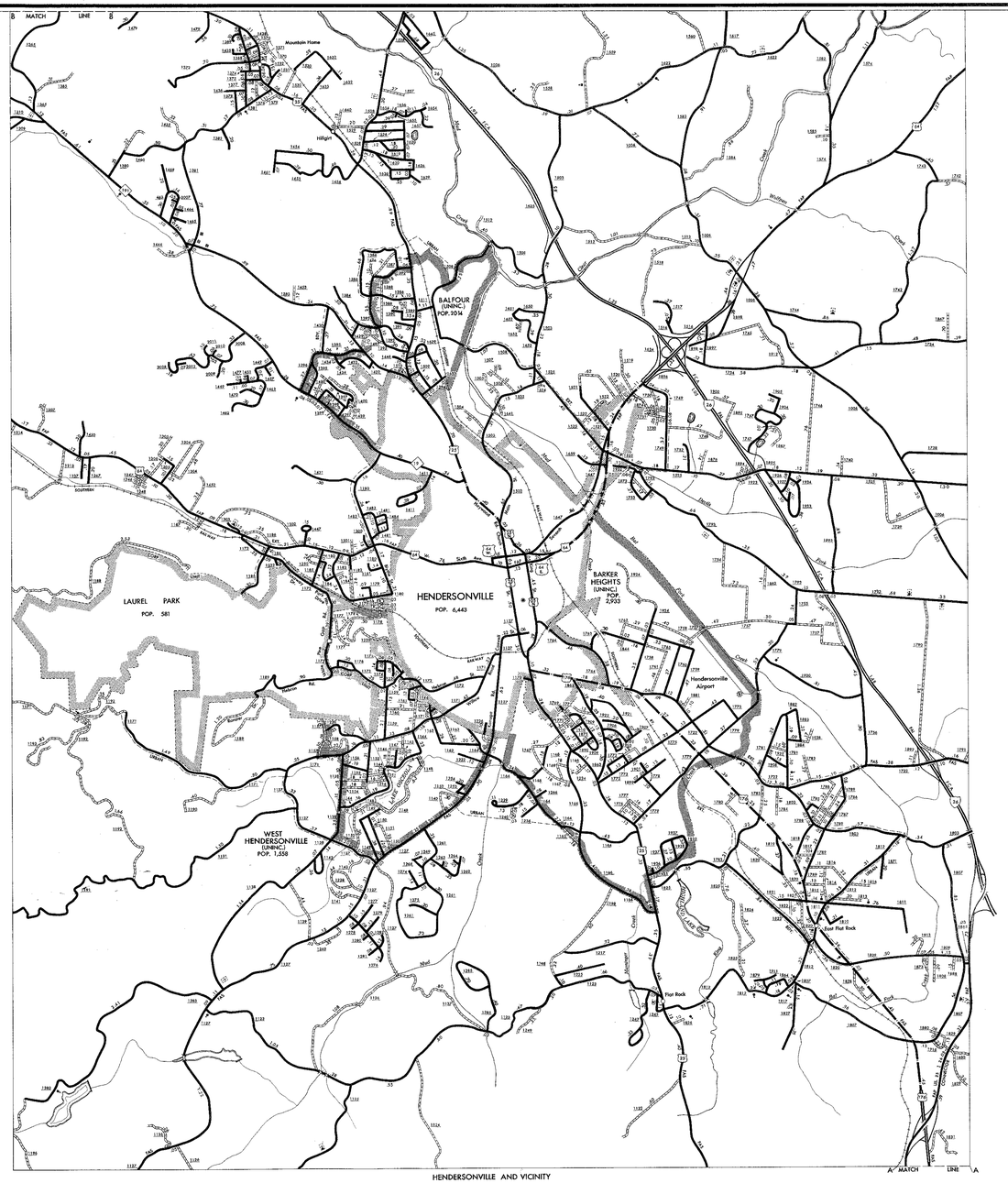

HENDERSONVILLE AND VICINITY

ENLARGED MUNICIPAL AND SUBURBAN AREAS

HENDERSON COUNTY

NORTH CAROLINA

PREPARED BY THE
NORTH CAROLINA DEPARTMENT OF TRANSPORTATION
DIVISION OF HIGHWAYS—PLANNING AND RESEARCH BRANCH
IN COOPERATION WITH THE
U.S. DEPARTMENT OF TRANSPORTATION
FEDERAL HIGHWAY ADMINISTRATION

SCALE

1 0 1 MILE

POLYCONIC PROJECTION

SHEET 2 OF 2

REVISED
1 — 1 — 63
1 — 1 — 64
1 — 1 — 66
1 — 1 — 68
1 — 1 — 70
1 — 1 — 72
1 — 1 — 74
1 — 1 — 76
1 — 1 — 78
1 — 1 — 80

COPIES OF THIS MAP ARE AVAILABLE
TO THE PUBLIC AT A NOMINAL COST
ADDRESS: MAPS, N.C. DEPARTMENT OF TRANSPORTATION
DIVISION OF HIGHWAYS
RALEIGH, NORTH CAROLINA, 27611

HENDERSON SUP.

DIVISION 14 DISTRICT 1 HENDERSON COUNTY NORTH CAROLINA 089

HERTFORD COUNTY

NORTH CAROLINA

PREPARED BY THE
NORTH CAROLINA DEPARTMENT OF TRANSPORTATION
DIVISION OF HIGHWAYS — PLANNING AND RESEARCH BRANCH
IN COOPERATION WITH THE
U.S. DEPARTMENT OF TRANSPORTATION
FEDERAL HIGHWAY ADMINISTRATION

VIRGINIA

NORTHAMPTON COUNTY

SOUTHAMPTON COUNTY

GATES COUNTY

CHOWAN COUNTY

BERTIE COUNTY

MURFREESBORO
POP. 3,508

WINTON
POP. 917

UNION

AHOSKIE
POP. 5,105

COMO
POP. 211

HARRELLSVILLE
POP. 165

COFIELD
POP. 318

INSET 1

NOTE: MAP INCLUDES ONLY STATE MAINTAINED ROADS OR IMPORTANT NON-SYSTEM ROADS.
MILEAGE NOT SHOWN ON FRONTAGE ROADS.
ROADS SHOWN AS OF JAN. 1, 1980.

KEY TO COUNTY ROAD NUMBERS
ADD NUMBERS 1000.

SCALE
1 0 1 2 3 4 MILES
1 0 0.5 1 MILE

SCALE FOR ENLARGEMENTS

10,000 FOOT GRID BASED ON NORTH CAROLINA PLANE COORDINATE SYSTEM
POLYCONIC PROJECTION

SHEET 1 OF 1

LEGEND

- PRIMITIVE OR UNIMPROVED ROAD
- GRADED AND DRAINED ROAD
- SOIL, GRAVEL OR STONE SURFACED ROAD
- HARD SURFACED ROAD
- 4 LANE UNDIVIDED HIGHWAY
- DIVIDED HIGHWAY
- HIGHWAY WITH FRONTAGE ROADS
- FULL CONTROL ACCESS
- FEDERAL AID INTERSTATE ROAD
- FEDERAL AID PRIMARY ROAD
- FEDERAL AID SECONDARY ROAD
- FEDERAL AID URBAN
- NON-SYSTEM ROAD
- PROJECTED LOCATION
- INTERSECTION DISTANCE
- TRAFFIC CIRCLE
- HIGHWAY INTERCHANGE
- DETAILED HIGHWAY INTERCHANGE
- INTERSTATE HIGHWAY — 1,000,000'
- U.S. NUMBERED HIGHWAY
- N.C. NUMBERED HIGHWAY
- SECONDARY ROAD NUMBERS
- UNDERGROUND CABLE
- RAILROAD, ANY NUMBER OF TRACKS, USED BY SINGLE OPERATING COMPANY
- RAILROAD, ANY NUMBER OF TRACKS, USED BY MORE THAN ONE OPERATING COMPANY ON THE SAME OR ADJACENT RIGHTS-OF-WAY
- RAILROAD STATION
- GRADE CROSSING
- UNDERPASS
- OVERPASS
- RAILROAD TUNNEL
- ARMY, NAVY OR MARINE CORPS FIELD
- CCMIL OR MUNICIPAL AIRPORT
- MARKED AUXILIARY FIELD
- HANGAR ON FIELD "X" IN SYMBOL
- DOCK, PIER OR LANDING
- FREE OR TOLL FERRY
- LIGHT, NAUTICAL
- LIGHTHOUSE
- COAST GUARD STATION
- CANAL
- NARROW STREAM
- WIDE STREAM — 990,000'
- DAM WITH LOCK
- DAM
- RESERVOIR, POND OR LAKE
- PICTURESQUE PEAK, HOMEFALLS INDICATE ELEVATION
- ROAD THROUGH MOUNTAIN PASS
- HIGHWAY BRIDGE, OVER 20 FT.
- DRAW SPAN ON BRIDGE
- HIGHWAY TUNNEL
- FORD
- STATE LINE
- COUNTY LINE
- CITY LIMITS
- RESERVATION OR PARK BOUNDARY
- INSET AREA
- DELIMITED AREA, POPULATION EST.
- COUNTY SEAT
- OTHER TOWNS AND VILLAGES
- TRANSPORTATION STATION
- INCORPORATED CITY OR VILLAGE, GENERALIZED
- SCHOOL
- CHURCH
- CHURCH WITH CEMETERY — 990,000'
- CEMETERY
- HOSPITAL
- CORRECTIONAL OR PENAL INSTN.
- HIGHWAY GARAGE, OR MAINT. YARD
- HIGHWAY DIV. OR DIST. OFFICE
- WEIGHT STATION
- PATROL STATION
- REST AREA
- MONUMENT — SMALL HISTORICAL SITE

COPIES OF THIS MAP ARE AVAILABLE
TO THE PUBLIC AT A NOMINAL COST
ADDRESS: MAPS, N.C. DEPARTMENT OF TRANSPORTATION
DIVISION OF HIGHWAYS
RALEIGH, NORTH CAROLINA, 27611

REVISED
1 — 1 — 62
1 — 1 — 64
1 — 1 — 66
1 — 1 — 68
1 — 1 — 70
1 — 1 — 72
1 — 1 — 74
1 — 1 — 76
1 — 1 — 78
1 — 1 — 80

HERTFORD

DIVISION 1 DISTRICT 2 HERTFORD COUNTY NORTH CAROLINA 091

HOKE COUNTY

NORTH CAROLINA

PREPARED BY THE
NORTH CAROLINA DEPARTMENT OF TRANSPORTATION
DIVISION OF HIGHWAYS — PLANNING AND RESEARCH BRANCH
IN COOPERATION WITH THE
U.S. DEPARTMENT OF TRANSPORTATION
FEDERAL HIGHWAY ADMINISTRATION



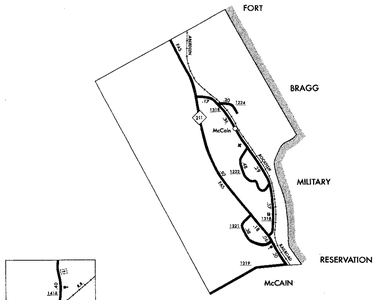

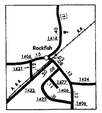

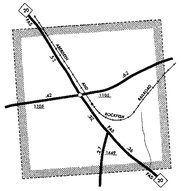

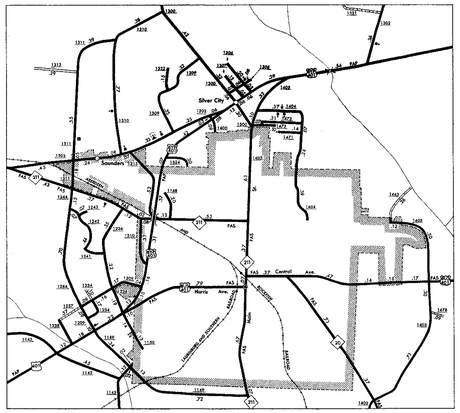

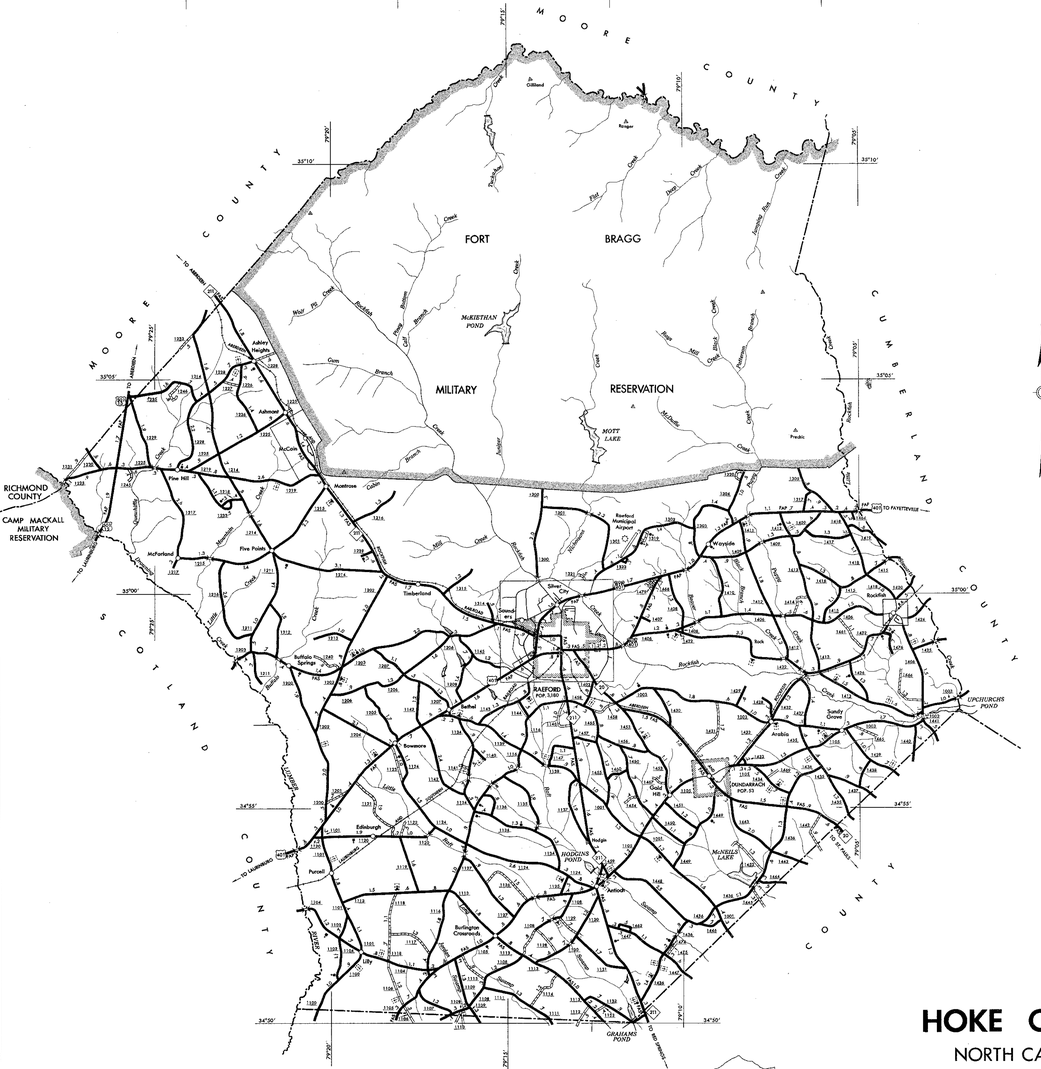

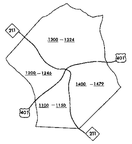

KEY TO COUNTY ROAD NUMBERS
ADD NUMBERS 1000 – 1335

NOTE: MAP INCLUDES ONLY STATE MAINTAINED ROADS OR IMPORTANT NON-SYSTEM ROADS. MILEAGE NOT SHOWN ON FRONTAGE ROADS. ROADS SHOWN AS OF JAN. 1, 1980.

SCALE
0 0.5 1 2 3 4 MILES
0 1 KM

SCALE FOR ENLARGEMENTS

10,000 FOOT GRID BASED ON NORTH CAROLINA PLANE COORDINATE SYSTEM
POLYCONIC PROJECTION

SHEET 1 OF 1

LEGEND

- PRIMITIVE OR UNIMPROVED ROAD
- GRADED AND DRAINED ROAD
- SOIL, GRAVEL OR STONE SURFACED ROAD
- HARD SURFACED ROAD
- 4 LANE UNDIVIDED HIGHWAY
- DIVIDED HIGHWAY
- HIGHWAY WITH FRONTAGE ROADS
- FULL CONTROL ACCESS
- FEDERAL AID INTERSTATE ROAD
- FEDERAL AID PRIMARY ROAD
- FEDERAL AID SECONDARY ROAD
- FEDERAL AID URBAN
- NON-SYSTEM ROAD
- PROJECTED LOCATION
- INTERSECTION DISTANCE
- TRAFFIC CIRCLE
- HIGHWAY INTERCHANGE
- DETAILED HIGHWAY INTERCHANGE
- INTERSTATE HIGHWAY
- U.S. NUMBERED HIGHWAY
- N.C. NUMBERED HIGHWAY
- SECONDARY ROAD NUMBERS
- UNDERGROUND CABLE
- RAILROAD, ANY NUMBER OF TRACKS USED BY SINGLE OPERATING COMPANY
- RAILROAD, ANY NUMBER OF TRACKS USED BY MORE THAN ONE OPERATING COMPANY ON SAME OR ADJACENT RIGHTS-OF-WAY
- RAILROAD STATION
- GRADE CROSSING
- UNDERPASS
- OVERPASS
- RAILROAD TUNNEL
- ARMY, NAVY OR MARINE CORPS FIELD
- CIVIL OR MUNICIPAL AIRPORT
- MARKED AUXILIARY FIELD
- HANGAR OR FIELD "E" OR "F" SYMBOL
- DOCK, PIER OR LANDING
- FREE OR TOLL FERRY
- LIGHT, NAUTICAL
- LIGHTHOUSE
- COAST GUARD STATION
- CANAL
- NARROW STREAM
- WIDE STREAM
- DAM WITH LOCK
- DAM
- RESERVOIR, POND OR LAKE
- PROMINENT PEAK, NUMERALS INDICATE ELEVATION
- ROAD THROUGH MOUNTAIN PASS
- HIGHWAY BRIDGE, OVER 20 FT.
- DRAW SPAN ON BRIDGE
- HIGHWAY TUNNEL
- FORD
- STATE LINE
- COUNTY LINE
- CITY LIMITS
- RESERVATION OR PARK BOUNDARY
- INSET AREA
- DELIMITED AREA, POPULATION EST.
- COUNTY SEAT
- OTHER TOWNS AND VILLAGES
- TRIANGULATION STATION
- INCORPORATED CITY OR VILLAGE, GENERALIZED
- SCHOOL
- CHURCH
- CHURCH WITH CEMETERY
- CEMETERY
- HOSPITAL
- CORRECTIONAL OR PENAL INSTN.
- HIGHWAY GARAGE ; OR MAINT. YARD
- HIGHWAY DIV. OR DIST. OFFICE
- WEIGHT STATION
- PATROL STATION
- REST AREA
- MONUMENT—SMALL HISTORICAL SITE

REVISED
1 — 1 — 82
1 — 1 — 84
1 — 1 — 86
1 — 1 — 88
1 — 1 — 90
1 — 1 — 92
1 — 1 — 94
1 — 1 — 96
1 — 1 — 98
1 — 1 — 00

COPIES OF THIS MAP ARE AVAILABLE
TO THE PUBLIC AT A NOMINAL COST
ADDRESS: MAP SALES, N.C. DEPARTMENT OF TRANSPORTATION
DIVISION OF HIGHWAYS
RALEIGH, NORTH CAROLINA, 27611

HOKE

DIVISION 6 DISTRICT 2 HOKE COUNTY NORTH CAROLINA 093

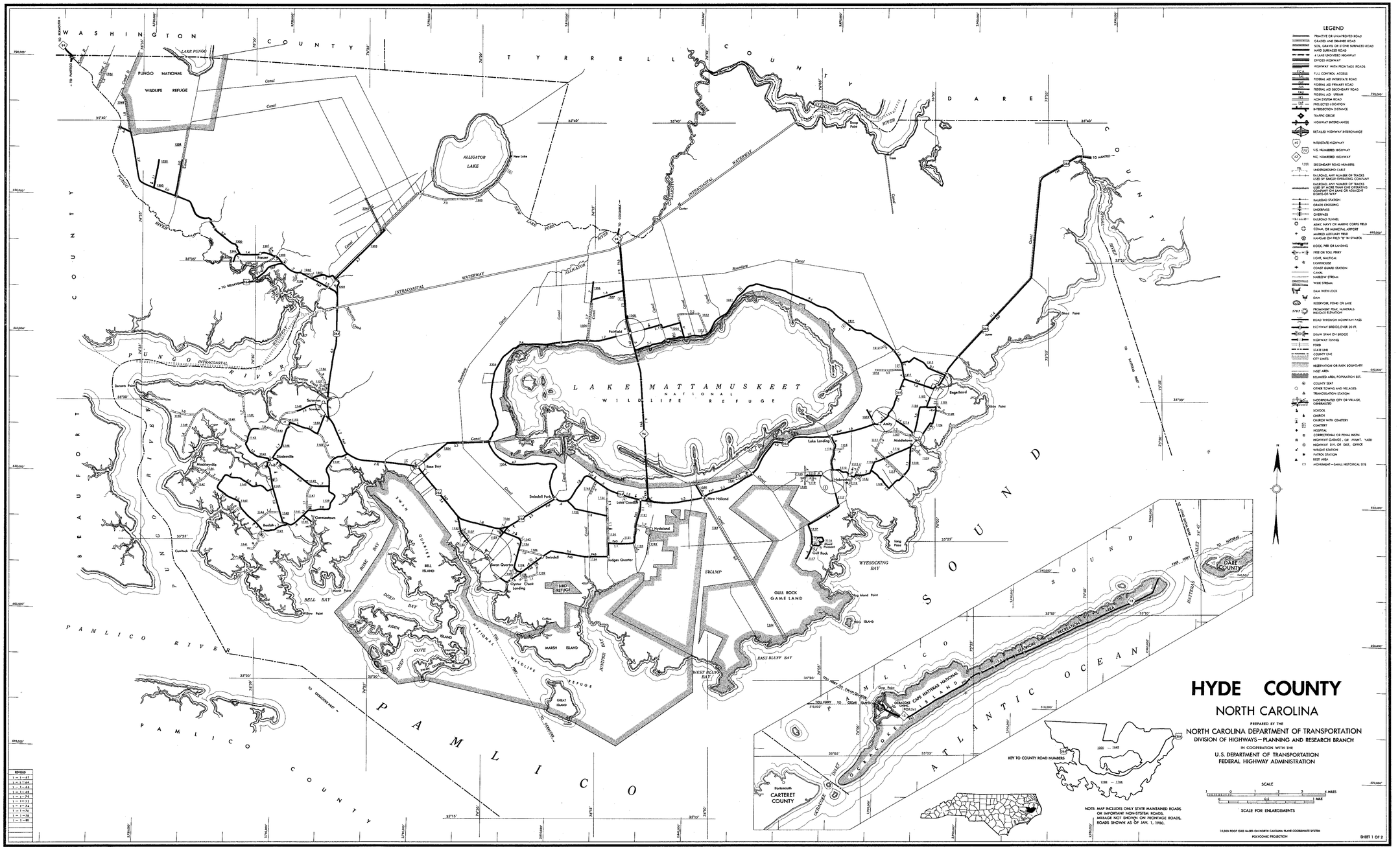

LEGEND

- PRIMITIVE OR UNIMPROVED ROAD
- GRADED AND DRAINED ROAD
- SOIL, GRAVEL OR STONE SURFACED ROAD
- HARD SURFACED ROAD
- 4 LANE UNDIVIDED HIGHWAY
- DIVIDED HIGHWAY
- HIGHWAY WITH FRONTAGE ROADS
- FULL CONTROL ACCESS
- FEDERAL AID INTERSTATE ROAD
- FEDERAL AID PRIMARY ROAD
- FEDERAL AID SECONDARY ROAD
- FEDERAL AID URBAN
- NON-SYSTEM ROAD
- PROJECTED LOCATION
- INTERSECTION DISTANCE
- TRAFFIC CIRCLE
- HIGHWAY INTERCHANGE
- DETAILED HIGHWAY INTERCHANGE
- INTERSTATE HIGHWAY
- U.S. NUMBERED HIGHWAY
- N.C. NUMBERED HIGHWAY
- SECONDARY ROAD NUMBERS
- UNDERGROUND CABLE
- RAILROAD, WITH NUMBER OF TRACKS USED BY SINGLE OPERATING COMPANY
- RAILROAD, ANY NUMBER OF TRACKS USED BY MORE THAN ONE OPERATING COMPANY ON SAME OR ADJACENT RIGHTS-OF-WAY
- RAILROAD STATION
- GRADE CROSSING
- UNDERPASS
- OVERPASS
- RAILROAD TUNNEL
- ARMY, NAVY OR MARINE CORPS FIELD
- CIVIL OR MUNICIPAL AIRPORT
- MARKED AUXILIARY FIELD (HANGAR ON FIELD 'B' IN SYMBOL)
- DOCK, PIER OR LANDING
- FREE OR TOLL FERRY
- LIGHT, NAUTICAL
- LIGHTHOUSE
- COAST GUARD STATION
- CANAL
- NARROW STREAM
- WIDE STREAM
- DAM WITH LOCK
- DAM
- RESERVOIR, POND OR LAKE
- PROMINENT PEAK, NUMERALS INDICATE ELEVATION
- ROAD THROUGH MOUNTAIN PASS
- RAILWAY BRIDGE, OVER 20 FT.
- DRAW SPAN ON BRIDGE
- HIGHWAY TUNNEL
- FORD
- STATE LINE
- COUNTY LINE
- CITY LIMITS
- RESERVATION OR PARK BOUNDARY
- INSET AREA
- DELIMITED AREA, POPULATION EST.
- COUNTY SEAT
- OTHER TOWNS AND VILLAGES
- TRIANGULATION STATION
- INCORPORATED CITY OR VILLAGE, UNINCORPORATED
- SCHOOL
- CHURCH
- CHURCH WITH CEMETERY
- CEMETERY
- HOSPITAL
- CORRECTIONAL OR PENAL INSTN.
- HIGHWAY GARAGE, CR MAINT. YARD
- HIGHWAY DIV. OR DIST. OFFICE
- WEIGHT STATION
- PATROL STATION
- REST AREA
- MONUMENT—SMALL HISTORICAL SITE

HYDE COUNTY

NORTH CAROLINA

PREPARED BY THE
NORTH CAROLINA DEPARTMENT OF TRANSPORTATION
DIVISION OF HIGHWAYS—PLANNING AND RESEARCH BRANCH
IN COOPERATION WITH THE
U.S. DEPARTMENT OF TRANSPORTATION
FEDERAL HIGHWAY ADMINISTRATION

KEY TO COUNTY ROAD NUMBERS

SCALE
1 0 1 2 3 4 MILES
0 0.5 1 MILE

SCALE FOR ENLARGEMENTS

NOTE: MAP INCLUDES ONLY STATE MAINTAINED ROADS OR IMPORTANT NON-SYSTEM ROADS. MILEAGE NOT SHOWN ON FRONTAGE ROADS. ROADS SHOWN AS OF JAN. 1, 1980.

10,000 FOOT GRID BASED ON NORTH CAROLINA PLANE COORDINATE SYSTEM
POLYCONIC PROJECTION

SHEET 1 OF 2

COPIES OF THIS MAP ARE AVAILABLE
TO THE PUBLIC AT NOMINAL COST FROM
ADDRESS: MAPS, N.C. DEPARTMENT OF TRANSPORTATION
P.O. BOX 25201
RALEIGH, NORTH CAROLINA, 27611

REVISED
1 — 1 — 62
1 — 1 — 64
1 — 1 — 66
1 — 1 — 68
1 — 1 — 70
1 — 1 — 72
1 — 1 — 74
1 — 1 — 76
1 — 1 — 78
1 — 1 — 80

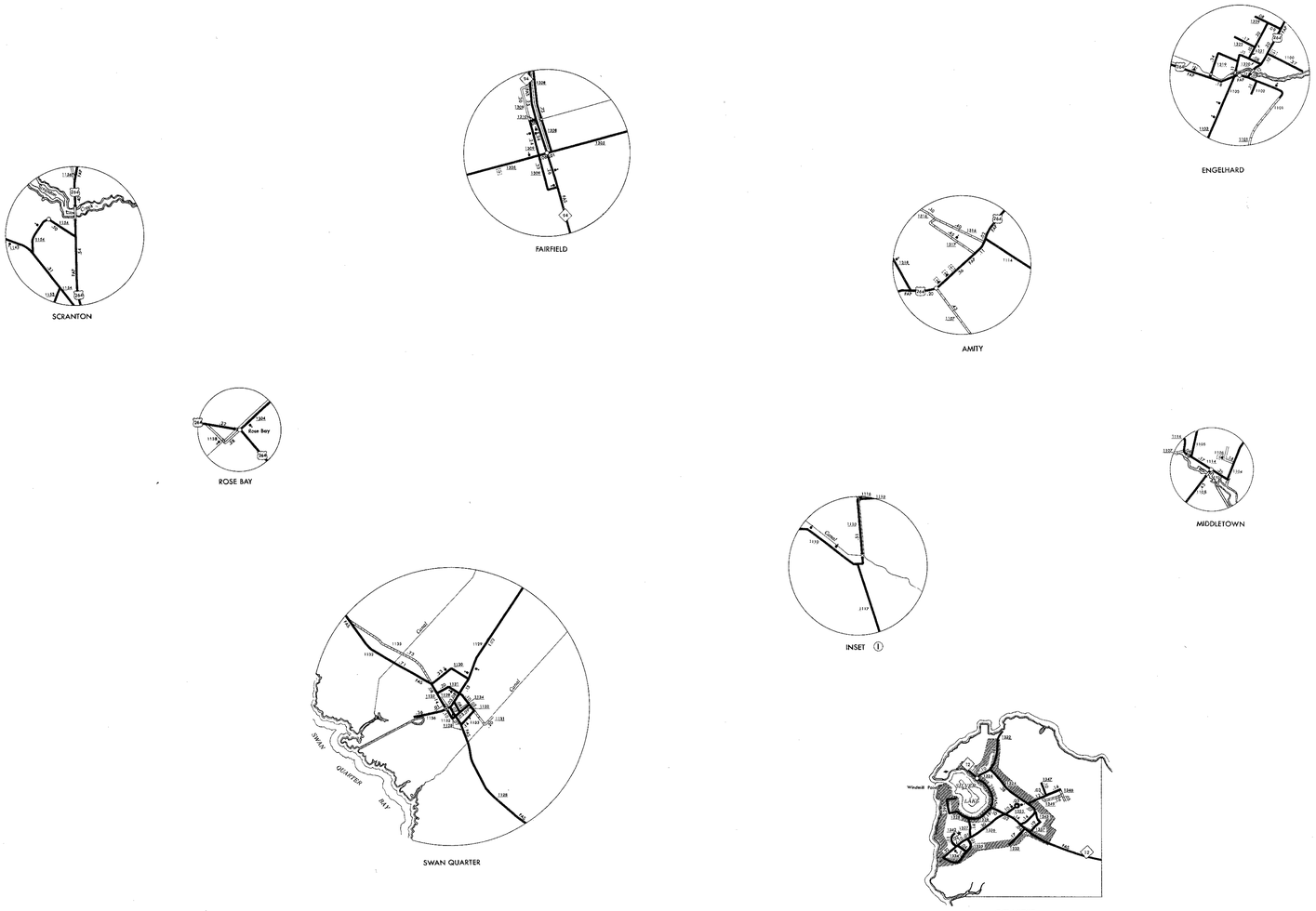

ENLARGED MUNICIPAL AND SUBURBAN AREAS

HYDE COUNTY

NORTH CAROLINA

PREPARED BY THE

NORTH CAROLINA DEPARTMENT OF TRANSPORTATION
DIVISION OF HIGHWAYS—PLANNING AND RESEARCH BRANCH

IN COOPERATION WITH THE

U.S. DEPARTMENT OF TRANSPORTATION
FEDERAL HIGHWAY ADMINISTRATION

SCALE

0 1 MILE

POLYCONIC PROJECTION

SHEET 2 OF 2

DIVISION 1 DISTRICT 3 HYDE COUNTY NORTH CAROLINA 095

COPIES OF THIS MAP ARE AVAILABLE
TO THE PUBLIC AT A NOMINAL COST
ADDRESS: MAPS, N.C. DEPARTMENT OF TRANSPORTATION
DIVISION OF HIGHWAYS
RALEIGH, NORTH CAROLINA, 27601

HYDE SUP.

REVISED:
1 — 1 — 63
1 — 1 — 64
1 — 1 — 65
1 — 1 — 68
1 — 1 — 70
1 — 1 — 72
1 — 1 — 74
1 — 1 — 76
1 — 1 — 78
1 — 1 — 80

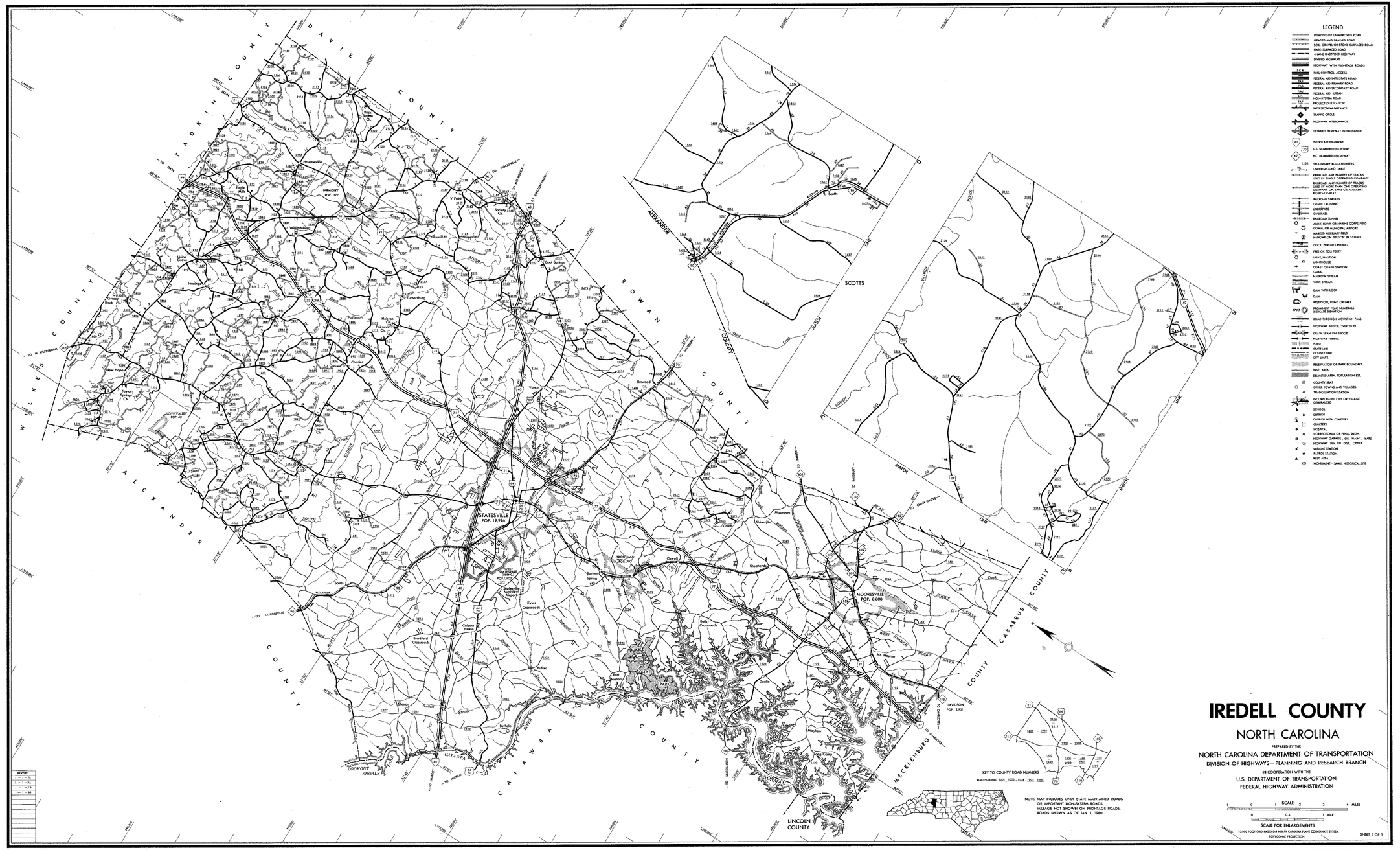
LEGEND
PRIMITIVE OR UNIMPROVED ROAD
GRADED AND DRAINED ROAD
SOIL, GRAVEL OR STONE SURFACED ROAD
HARD SURFACED ROAD
4 LANE UNDIVIDED HIGHWAY
DIVIDED HIGHWAY
HIGHWAY WITH FRONTAGE ROADS
FULL CONTROL ACCESS
FEDERAL AID INTERSTATE ROAD
FEDERAL AID PRIMARY ROAD
FEDERAL AID SECONDARY ROAD
FEDERAL AID URBAN
NON-SYSTEM ROAD
PROJECTED LOCATION
INTERSECTION DISTANCE
TRAFFIC CIRCLE
HIGHWAY INTERCHANGE
DETAILED HIGHWAY INTERCHANGE
INTERSTATE HIGHWAY
U.S. NUMBERED HIGHWAY
N.C. NUMBERED HIGHWAY
SECONDARY ROAD NUMBERS
UNDERGROUND CABLE
RAILROAD, ANY NUMBER OF TRACKS, USED BY SINGLE OPERATING COMPANY
RAILROAD, ANY NUMBER OF TRACKS, USED BY MORE THAN ONE OPERATING COMPANY OR HAVE OTHER ADJACENT RIGHTS-OF-WAY
RAILROAD STATION
GRADE CROSSING
UNDERPASS
OVERPASS
RAILROAD TUNNEL
ARMY, NAVY OR MARINE CORPS FIELD
COMM. OR MUNICIPAL AIRPORT
MARKED AUXILIARY FIELD
HANGAR ON FIELD "X" IN SYMBOL
DOCK, PIER OR LANDING
FREE OR TOLL FERRY
LIGHT, NAUTICAL
LIGHTHOUSE
COAST GUARD STATION
CANAL
NARROW STREAM
WIDE STREAM
DAM WITH LOCK
DAM
RESERVOIR, POND OR LAKE
PROMINENT PEAK, MOUNTAIN INDICATE ELEVATION
ROAD THROUGH MOUNTAIN PASS
HIGHWAY BRIDGE, OVER 20 FT.
DRAW SPAN ON BRIDGE
HIGHWAY TUNNEL
FORD
STATE LINE
COUNTY LINE
CITY LIMITS
RESERVATION OR PARK BOUNDARY
INSET AREA
DELIMITED AREA, POPULATION EST.
COUNTY SEAT
OTHER TOWNS AND VILLAGES
TRIANGULATION STATION
INCORPORATED CITY OR VILLAGE, GENERALIZED
SCHOOL
CHURCH
CHURCH WITH CEMETERY
CEMETERY
HOSPITAL
CORRECTIONAL OR PENAL INSTN.
HIGHWAY GARAGE, OR MAINT. YARD
HIGHWAY DIV. OR DIST. OFFICE
WEIGHT STATION
PATROL STATION
REST AREA
MONUMENT — SMALL HISTORICAL SITE
IREDELL COUNTY
NORTH CAROLINA
PREPARED BY THE
NORTH CAROLINA DEPARTMENT OF TRANSPORTATION
DIVISION OF HIGHWAYS — PLANNING AND RESEARCH BRANCH
IN COOPERATION WITH THE
U.S. DEPARTMENT OF TRANSPORTATION
FEDERAL HIGHWAY ADMINISTRATION
STATESVILLE POP. 19,998
MOORESVILLE POP. 8,808
DAVIDSON POP. 2,921
HARMONY POP. 377
LOVE VALLEY POP. 42
SCOTTS
KEY TO COUNTY ROAD NUMBERS
NOTE: MAP INCLUDES ONLY STATE MAINTAINED ROADS OR IMPORTANT NON-SYSTEM ROADS. MILEAGE NOT SHOWN ON FRONTAGE ROADS. ROADS SHOWN AS OF JAN. 1, 1980.
SCALE
SCALE FOR ENLARGEMENTS
10,000 FOOT GRID BASED ON NORTH CAROLINA PLANE COORDINATE SYSTEM
POLYCONIC PROJECTION
SHEET 1 OF 3
DIVISION 12 DISTRICT 3 IREDELL COUNTY NORTH CAROLINA 097
COPIES OF THIS MAP ARE AVAILABLE TO THE PUBLIC AT A NOMINAL COST FROM THE MAP SECTION OF THE DEPARTMENT OF TRANSPORTATION, DIVISION OF HIGHWAYS, RALEIGH, NORTH CAROLINA, 27611
REVISED
1 — 1 — 76
1 — 1 — 78
1 — 1 — 80
IREDELL



COPIES OF THIS MAP ARE AVAILABLE
TO THE PUBLIC AT A NOMINAL COST
FROM THE N.C. DEPARTMENT OF TRANSPORTATION
DIVISION OF HIGHWAYS
RALEIGH, NORTH CAROLINA 27611

REVISED
1-1-74
1-1-76
7-1-78
1-1-80

IREDELL SUP. 1

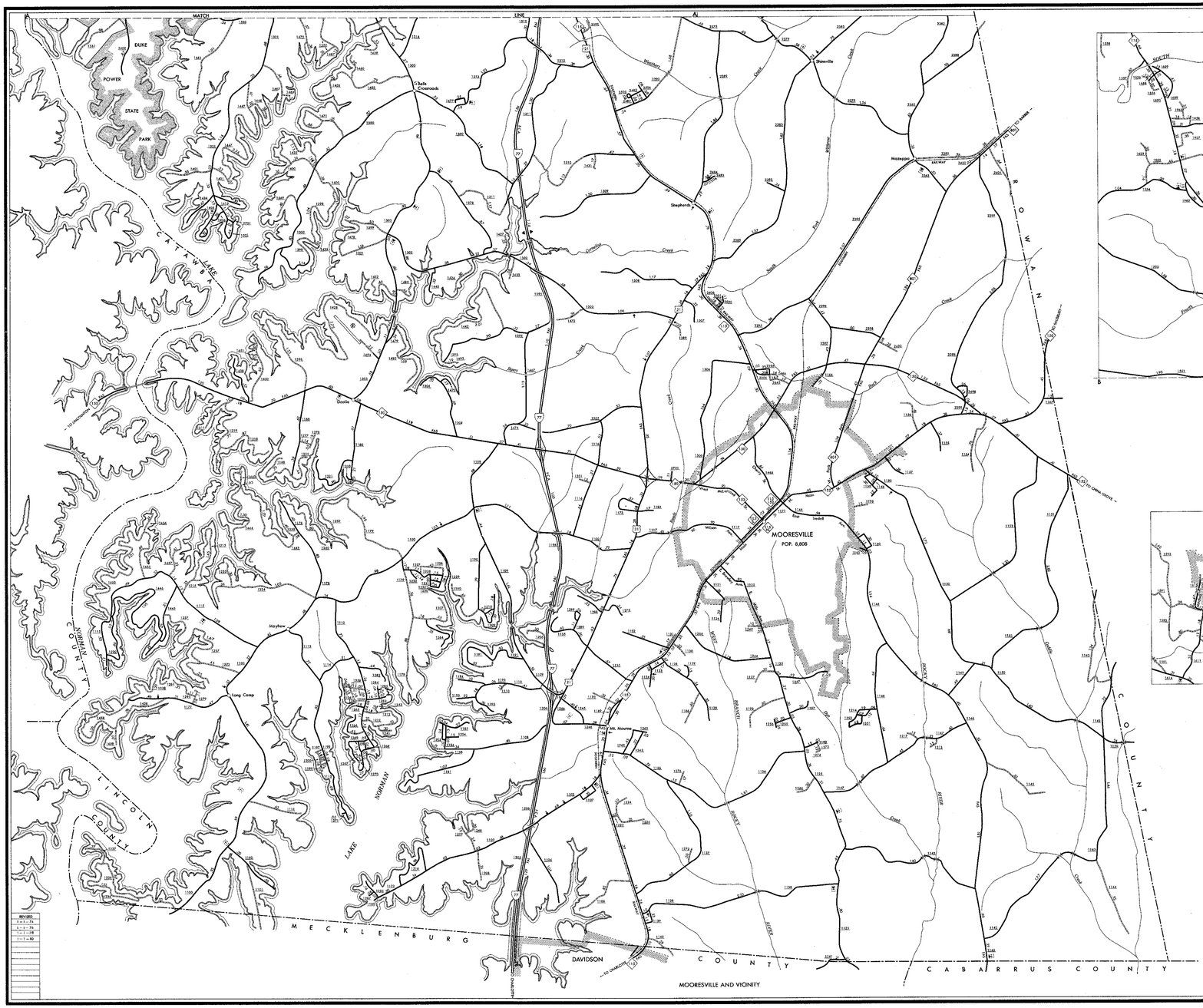

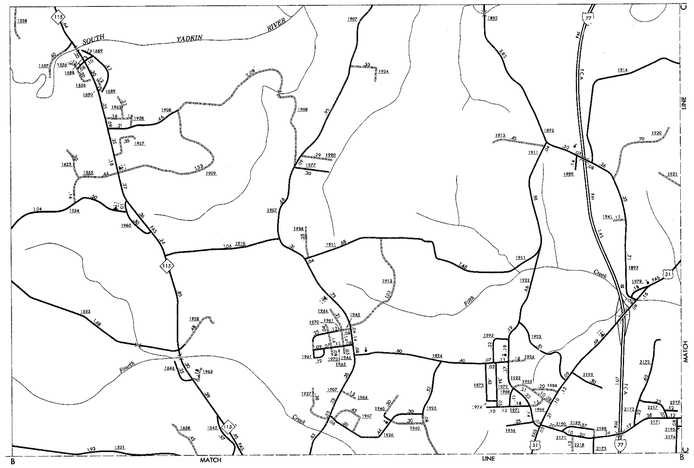

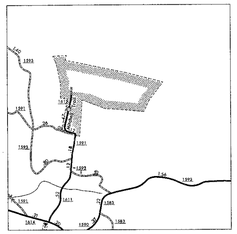

LOVE VALLEY
POP. 40

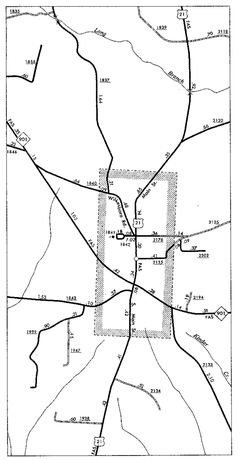

HARMONY
POP. 377

COPIES OF THIS MAP ARE AVAILABLE
TO THE PUBLIC AT A NOMINAL COST FROM
ADDRESS: MAPS, N.C. DEPARTMENT OF TRANSPORTATION
P.O. BOX 25201
RALEIGH, NORTH CAROLINA, 27611

REVISED
1 in 1 – 7x
1 in 1 – 7x
1 in 1 – 28
1 in 1 – 80

ENLARGED MUNICIPAL AND SUBURBAN AREAS

IREDELL COUNTY

NORTH CAROLINA

PREPARED BY THE
NORTH CAROLINA DEPARTMENT OF TRANSPORTATION
DIVISION OF HIGHWAYS – PLANNING AND RESEARCH BRANCH
IN COOPERATION WITH THE
U.S. DEPARTMENT OF TRANSPORTATION
FEDERAL HIGHWAY ADMINISTRATION

SCALE
1 0 1 MILE

POLYCONIC PROJECTION

SHEET 3 OF 3

IREDELL SHT. 3

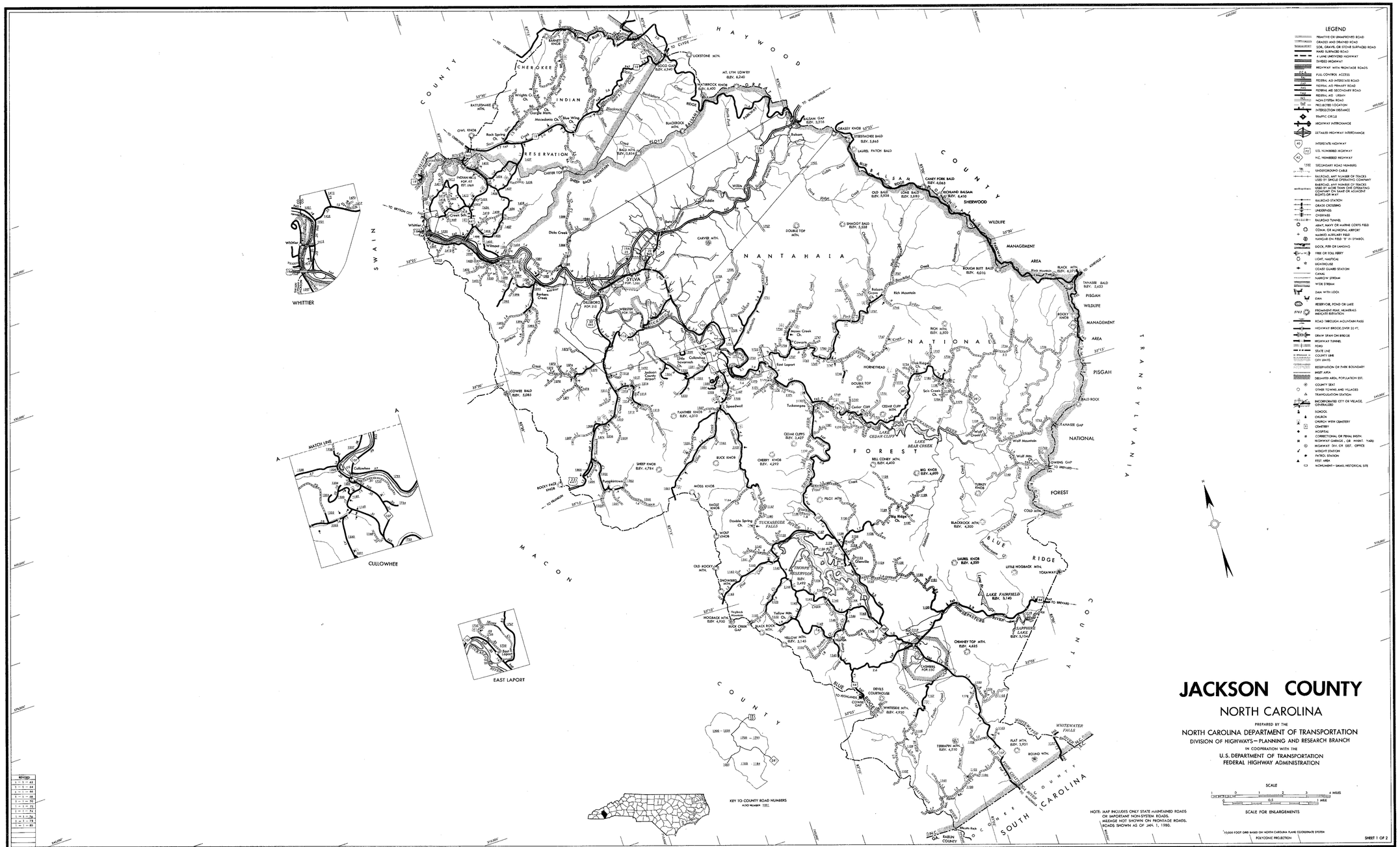

REVISED
1 — 1 — 82
1 — 1 — 84
1 — 1 — 86
1 — 1 — 68
1 — 1 — 70
1 — 1 — 72
1 — 1 — 74
1 — 1 — 76
1 — 1 — 80

COPIES OF THIS MAP ARE AVAILABLE
TO THE PUBLIC AT A COST OF $1.00 EACH
ADDRESS: MAPS, N.C. DEPARTMENT OF TRANSPORTATION
DIVISION OF HIGHWAYS
RALEIGH, NORTH CAROLINA 27611

JACKSON

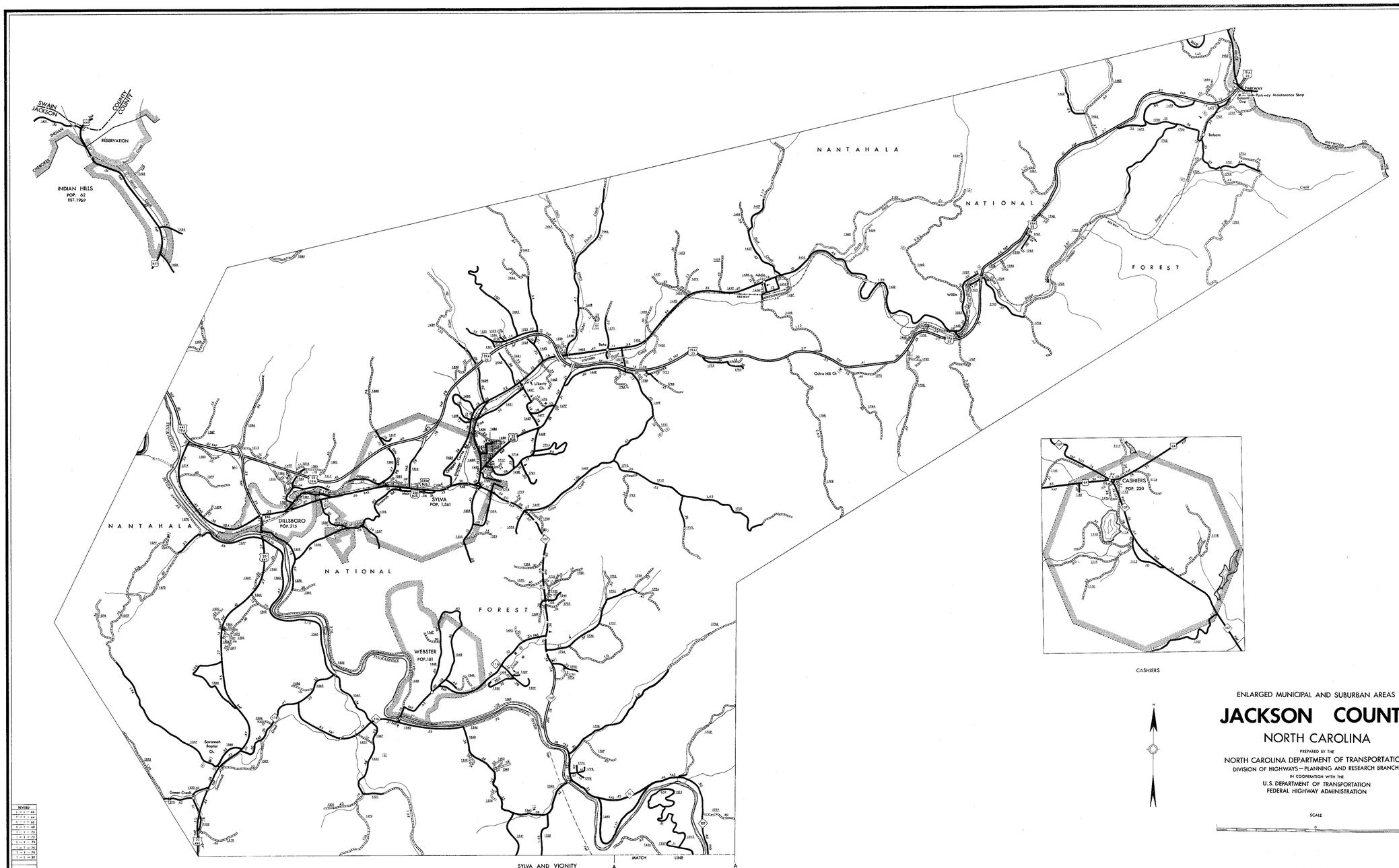

COPIES OF THIS MAP ARE AVAILABLE
TO THE PUBLIC AT A NOMINAL COST
FROM THE NORTH CAROLINA DEPARTMENT OF TRANSPORTATION
ADDRESS PLANNING AND RESEARCH BRANCH
DIVISION OF HIGHWAYS
RALEIGH, NORTH CAROLINA, 27611

REVISED
1 - 1 - 43
1 - 1 - 44
1 - 1 - 45
1 - 1 - 46
1 - 1 - 47
1 - 1 - 48
1 - 1 - 49
1 - 1 - 50
1 - 1 - 51
1 - 1 - 52
1 - 1 - 53
1 - 1 - 54
1 - 1 - 55

JACKSON SUP.

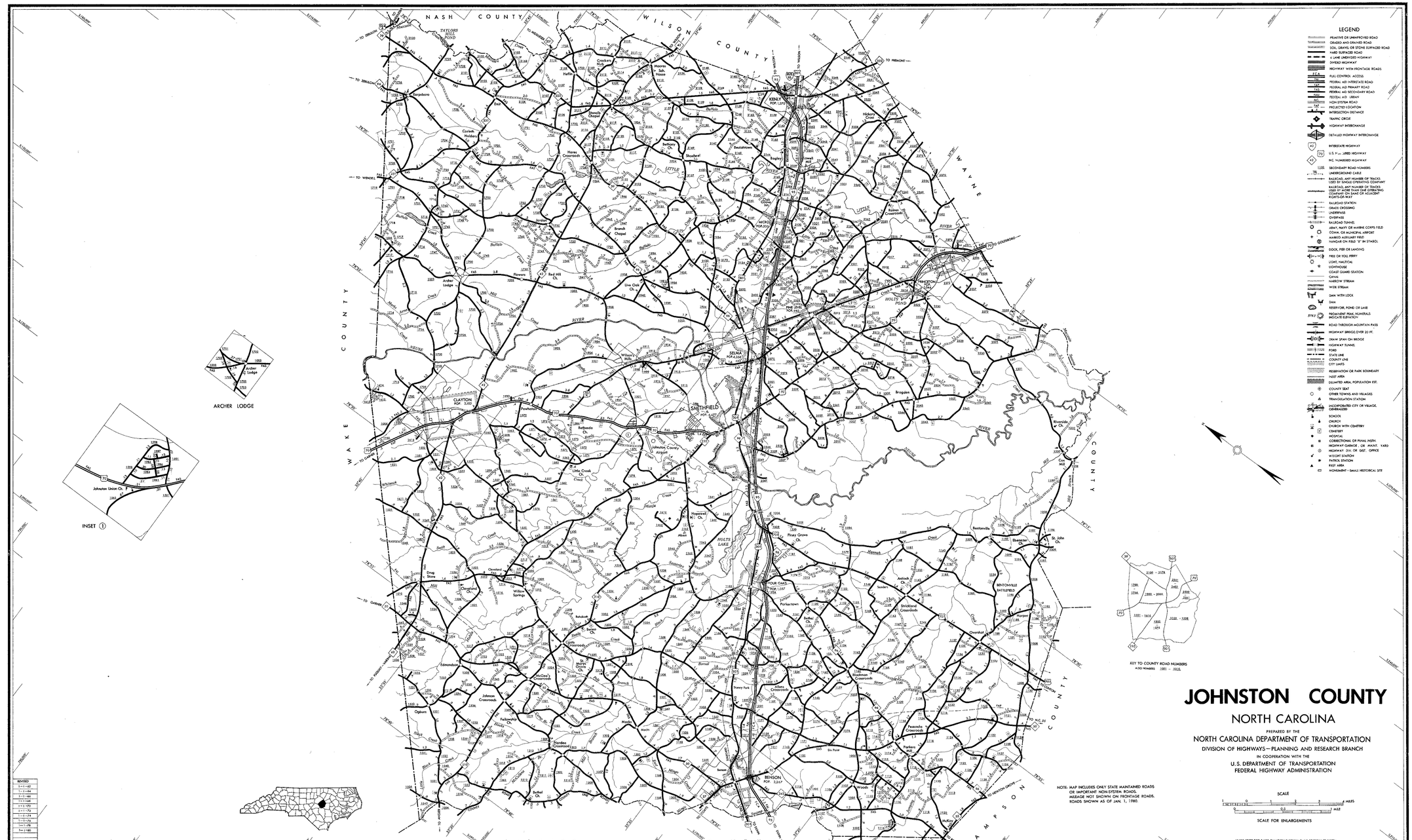

LEGEND

- PRIMITIVE OR UNIMPROVED ROAD
- GRADED AND DRAINED ROAD
- SOIL, GRAVEL OR STONE SURFACED ROAD
- HARD SURFACED ROAD
- 4 LANE UNDIVIDED HIGHWAY
- DIVIDED HIGHWAY
- HIGHWAY WITH FRONTAGE ROADS
- FULL CONTROL ACCESS
- FEDERAL AID INTERSTATE ROAD
- FEDERAL AID PRIMARY ROAD
- FEDERAL AID SECONDARY ROAD
- FEDERAL AID URBAN
- NON-SYSTEM ROAD
- PROJECTED LOCATION
- INTERSECTION DISTANCE
- TRAFFIC CIRCLE
- HIGHWAY INTERCHANGE
- DETAILED HIGHWAY INTERCHANGE
- INTERSTATE HIGHWAY
- U.S. HIGHWAY
- N.C. NUMBERED HIGHWAY
- SECONDARY ROAD NUMBERS
- UNDERGROUND CABLE
- RAILROAD, ANY NUMBER OF TRACKS USED BY SINGLE OPERATING COMPANY
- RAILROAD, ANY NUMBER OF TRACKS USED BY MORE THAN ONE OPERATING COMPANY OR SAME OR ADJACENT RIGHTS-OF-WAY
- RAILROAD STATION
- GRADE CROSSING
- UNDERPASS
- OVERPASS
- RAILROAD TUNNEL
- ARMY, NAVY OR MARINE CORPS FIELD
- COMM. OR MUNICIPAL AIRPORT
- MARKED AUXILIARY FIELD; HANGAR ON FIELD "S" IN SYMBOL
- DOCK, FERRY OR LANDING
- FREE OR TOLL FERRY
- LIGHT, NAUTICAL
- LIGHTHOUSE
- COAST GUARD STATION
- CANAL
- NARROW STREAM
- WIDE STREAM
- DAM WITH LOCK
- DAM
- RESERVOIR, POND OR LAKE
- PROMINENT PEAK, NUMERALS INDICATE ELEVATION
- ROAD THROUGH MOUNTAIN PASS
- HIGHWAY BRIDGE OVER 20 FT.
- DRAW SPAN ON BRIDGE
- HIGHWAY TUNNEL
- FORD
- STATE LINE
- COUNTY LINE
- CITY LIMITS
- RESERVATION OR PARK BOUNDARY
- FIRST AREA
- DELIMITED AREA, POPULATION EST.
- COUNTY SEAT
- OTHER TOWNS AND VILLAGES
- TRIANGULATION STATION
- INCORPORATED CITY OR VILLAGE, UNINCORPORATED
- SCHOOL
- CHURCH
- CHURCH WITH CEMETERY
- CEMETERY
- HOSPITAL
- CORRECTIONAL OR PENAL INSTN.
- HIGHWAY GARAGE, OR MAINT. YARD
- HIGHWAY DIV. OR DIST. OFFICE
- WEIGHT STATION
- PATROL STATION
- REST AREA
- MONUMENT—SMALL HISTORICAL SITE

KEY TO ICOUNTY ROAD NUMBERS
ROAD NUMBERS 1001 - 1825

NOTE: MAP INCLUDES ONLY STATE MAINTAINED ROADS OR IMPORTANT NON-SYSTEM ROADS. MILEAGE NOT SHOWN ON FRONTAGE ROADS. ROADS SHOWN AS OF JAN. 1, 1980.

JOHNSTON COUNTY

NORTH CAROLINA

PREPARED BY THE
NORTH CAROLINA DEPARTMENT OF TRANSPORTATION
DIVISION OF HIGHWAYS—PLANNING AND RESEARCH BRANCH
IN COOPERATION WITH THE
U.S. DEPARTMENT OF TRANSPORTATION
FEDERAL HIGHWAY ADMINISTRATION

SCALE
1 0 1 2 3 4 MILES
0 0.5 1 MILE
SCALE FOR ENLARGEMENTS

10,000 FOOT GRID BASED ON NORTH CAROLINA PLANE COORDINATE SYSTEM
POLYCONIC PROJECTION

SHEET 1 OF 2

REVISED
1-1-82
1-1-84
1-1-86
1-1-88
1-1-90
1-1-72
1-1-74
1-1-76
1-1-78
1-1-80

COPIES OF THIS MAP ARE AVAILABLE
TO THE PUBLIC AT NOMINAL COST
ADDRESS: MAPS, N.C. DEPARTMENT OF TRANSPORTATION
RALEIGH, NORTH CAROLINA, 27611

JOHNSTON

DIVISION 4 DISTRICT 3 JOHNSTON COUNTY NORTH CAROLINA 101

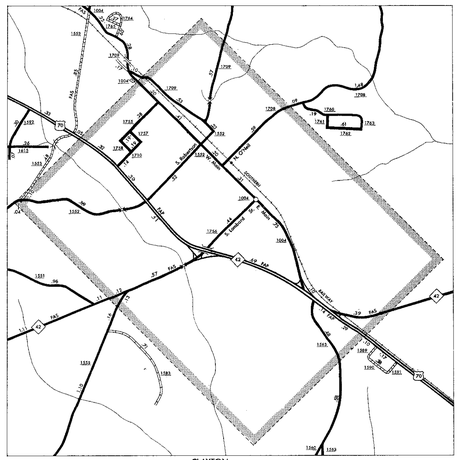

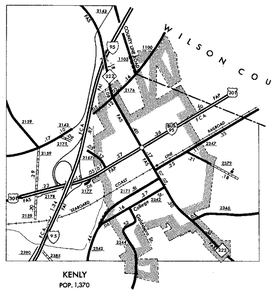

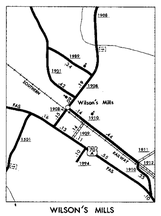

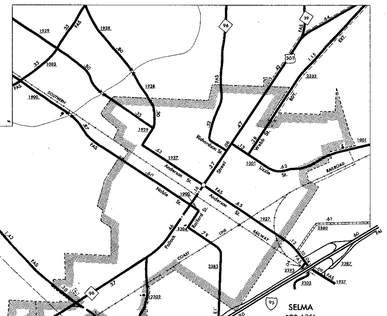

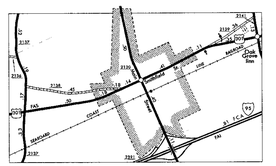

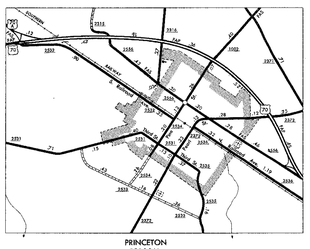

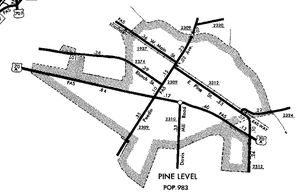



ENLARGED MUNICIPAL AND SUBURBAN AREAS

JOHNSTON COUNTY

NORTH CAROLINA

PREPARED BY THE

NORTH CAROLINA DEPARTMENT OF TRANSPORTATION
DIVISION OF HIGHWAYS — PLANNING AND RESEARCH BRANCH

IN COOPERATION WITH THE

U.S. DEPARTMENT OF TRANSPORTATION
FEDERAL HIGHWAY ADMINISTRATION

SCALE
0 1 MILE

POLYCONIC PROJECTION

SHEET 2 OF 2

REVISED
1-1-80
1-1-82
1-1-83
1-1-84
1-1-85
1-1-72
1-1-74
1-1-76
1-1-78
1-1-80

JOHNSTON SUR.

COPIES OF THIS MAP ARE AVAILABLE TO THE PUBLIC AT A NOMINAL COST.
ADDRESS: MAPS, N.C. DEPARTMENT OF TRANSPORTATION
P.O. BOX 25201
RALEIGH, NORTH CAROLINA, 27611

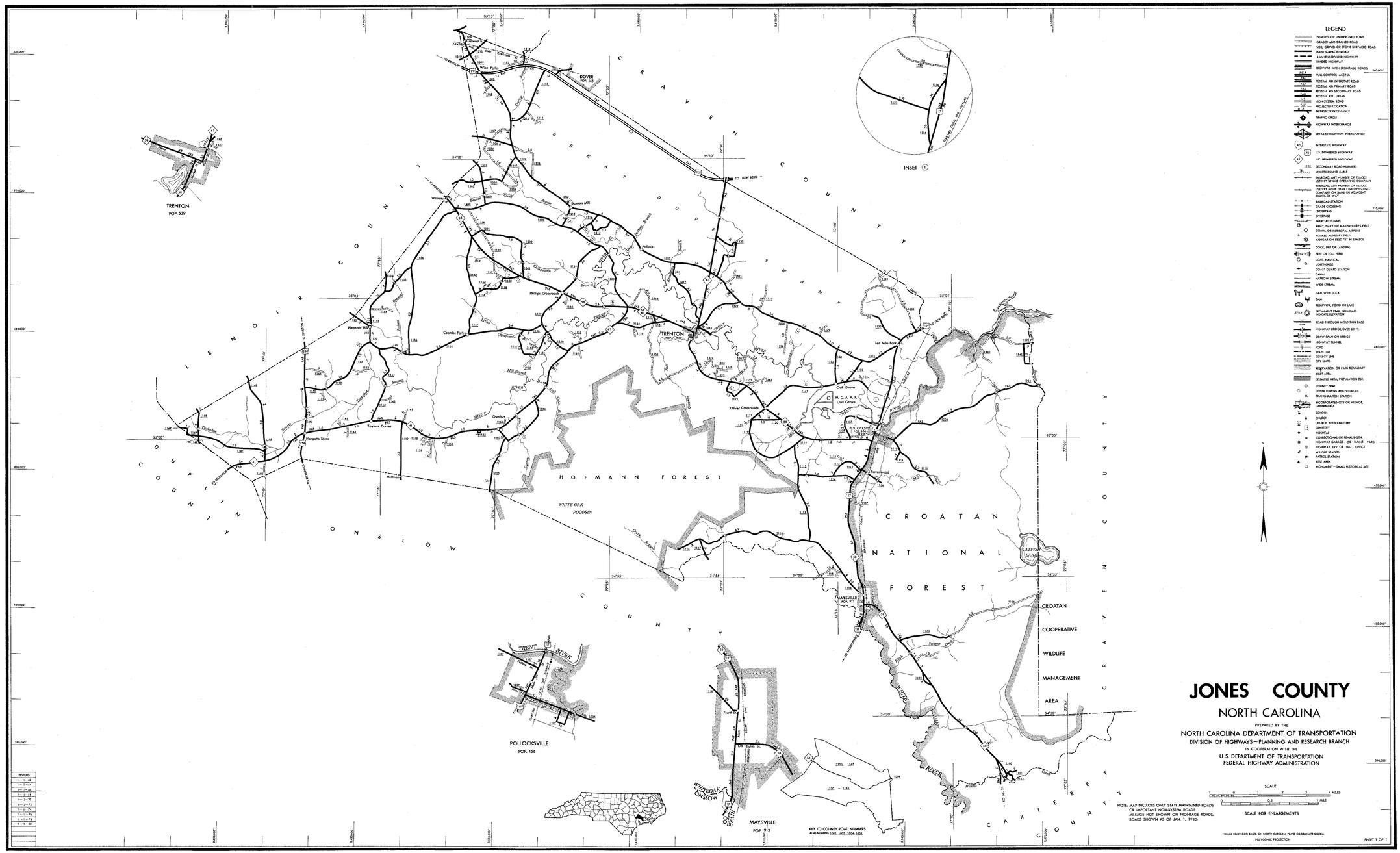

JONES COUNTY

NORTH CAROLINA

PREPARED BY THE

NORTH CAROLINA DEPARTMENT OF TRANSPORTATION
DIVISION OF HIGHWAYS—PLANNING AND RESEARCH BRANCH
IN COOPERATION WITH THE
U.S. DEPARTMENT OF TRANSPORTATION
FEDERAL HIGHWAY ADMINISTRATION

COPIES OF THIS MAP ARE AVAILABLE TO THE PUBLIC AT A NOMINAL COST.
ADDRESS: MAPS, N.C. DEPARTMENT OF TRANSPORTATION
DIVISION OF HIGHWAYS
RALEIGH, NORTH CAROLINA, 27611

REVISED
1 - 1 - 67
1 - 1 - 68
1 - 1 - 69
1 - 1 - 70
1 - 1 - 72
1 - 1 - 74
1 - 1 - 76
1 - 1 - 78
1 - 1 - 80

JONES

DIVISION 2 DISTRICT 3 JONES COUNTY NORTH CAROLINA 103

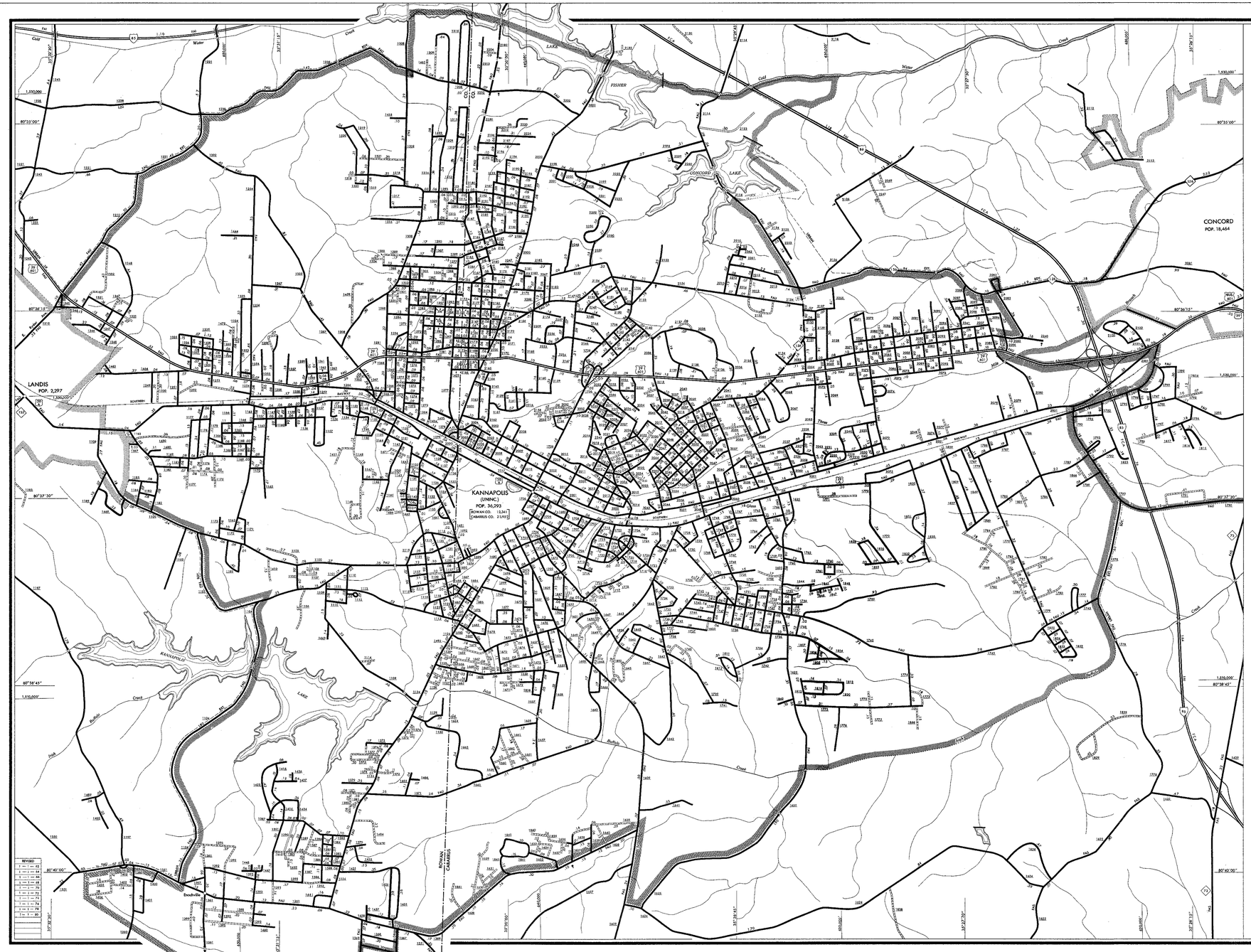
LANDIS
POP. 3,297
KANNAPOLIS
(UNINC.)
POP. 36,593
(ROWAN CO. 21,341
CABARRUS CO. 15,252)
CONCORD
POP. 18,464
LAKE FISHER
CONCORD LAKE
ROWAN
CABARRUS
Enochville
Buffalo Creek
Irish Buffalo Creek
Coddle Creek
Dutch Buffalo Creek
Rocky River
Irish Creek
Meadow Creek
Hoover Creek
Long Creek
Kannapolis Lake
Kannapolis Water Supply Dam
Kannapolis Water Supply Dam
Kannapolis Water Supply Dam

LEE COUNTY

NORTH CAROLINA

PREPARED BY THE

NORTH CAROLINA DEPARTMENT OF TRANSPORTATION

DIVISION OF HIGHWAYS — PLANNING AND RESEARCH BRANCH

IN COOPERATION WITH THE

U.S. DEPARTMENT OF TRANSPORTATION

FEDERAL HIGHWAY ADMINISTRATION

SCALE

1 0 1 2 3 4 MILES

1 0 1 2 3 4 5 KILOMETERS

SCALE FOR ENLARGEMENTS

1 0 .5 1 MILE

1 0 .5 1 KILOMETER

10,000 FOOT GRID BASED ON NORTH CAROLINA PLANE COORDINATE SYSTEM

POLYCONIC PROJECTION

SHEET 1 OF 1

NOTE: MAP INCLUDES ONLY STATE MAINTAINED ROADS OR IMPORTANT NON-SYSTEM ROADS. MILEAGE NOT SHOWN ON FRONTAGE ROADS. ROADS SHOWN AS OF JAN. 1, 1980.

KEY TO COUNTY ROAD NUMBERS
ADD NUMBERS 1000, 2000, 3000, 4000

LEGEND

- PRIMITIVE OR UNIMPROVED ROAD
- GRADED AND DRAINED ROAD
- SOIL, GRAVEL OR STONE SURFACED ROAD
- HARD SURFACED ROAD
- 4 LANE UNDIVIDED HIGHWAY
- DIVIDED HIGHWAY
- HIGHWAY WITH FRONTAGE ROADS
- FULL CONTROL ACCESS
- FEDERAL AID INTERSTATE ROAD
- FEDERAL AID PRIMARY ROAD
- FEDERAL AID SECONDARY ROAD
- FEDERAL AID URBAN
- NON-SYSTEM ROAD
- PROJECTED LOCATION
- INTERSECTION DESIGNATION
- TRAFFIC CIRCLE
- HIGHWAY INTERCHANGE
- DETAILED HIGHWAY INTERCHANGE
- INTERSTATE HIGHWAY
- U.S. Nr — SIGNED HIGHWAY
- N.C. NUMBERED HIGHWAY
- SECONDARY ROAD NUMBERS
- UNDERGROUND CABLE
- RAILROAD, ANY NUMBER OF TRACKS USED BY SINGLE OPERATING COMPANY
- RAILROAD, ANY NUMBER OF TRACKS USED BY MORE THAN ONE OPERATING COMPANY OR SAME OR ADJACENT RIGHTS-OF-WAY
- RAILROAD STATION
- GRADE CROSSING
- UNDERPASS
- OVERPASS
- RAILROAD TUNNEL
- ARMY, NAVY OR MARINE CORPS FIELD COMM. OR MUNICIPAL AIRPORT
- MARKED AUXILIARY FIELD HANGAR OR FIELD 'R' IN SYMBOL
- DOCK, PIER OR LANDING
- FREE OR TOLL FERRY
- LIGHT, NAUTICAL
- LIGHTHOUSE
- COAST GUARD STATION
- CANAL
- NARROW STREAM
- WIDE STREAM
- DAM WITH LOCK
- DAM
- RESERVOIR, POND OR LAKE
- PROMINENT PEAK, NUMERALS INDICATE ELEVATION
- ROAD THROUGH MOUNTAIN PASS
- HIGHWAY BRIDGE, OVER 20 FT.
- DRAW SPAN ON BRIDGE
- HIGHWAY TUNNEL
- FORD
- STATE LINE
- COUNTY LINE
- CITY LIMITS
- RESERVATION OR PARK BOUNDARY
- INSET AREA
- DELINETED AREA, POPULATION EST.
- COUNTY SEAT
- OTHER TOWNS AND VILLAGES
- TRIANGULATION STATION
- INCORPORATED CITY OR VILLAGE, GENERALIZED
- SCHOOL
- CHURCH
- CHURCH WITH CEMETERY
- CEMETERY
- HOSPITAL
- CORRECTIONAL OR PENAL INSTN.
- HIGHWAY GARAGE, OR MAINT. YARD
- HIGHWAY DIV. OR DIST. OFFICE
- WEIGHT STATION
- PATROL STATION
- REST AREA
- MONUMENT — SMALL HISTORICAL SITE

SANFORD
POP. 11,716

SANFORD

LEMON SPRINGS

COLON

BROADWAY
POP. 694

REVISED
1 — 1 — 65
1 — 1 — 66
1 — 1 — 68
1 — 1 — 69
1 — 1 — 70
1 — 1 — 72
1 — 1 — 74
1 — 1 — 74
1 — 1 — 76
1 — 1 — 80

COPIES OF THIS MAP ARE AVAILABLE
TO THE PUBLIC AT A NOMINAL COST FROM
ADDRESS: MAPS, N.C. DEPARTMENT OF TRANSPORTATION
DIVISION OF HIGHWAYS
RALEIGH, NORTH CAROLINA, 27611

LENOIR COUNTY

NORTH CAROLINA

PREPARED BY THE
NORTH CAROLINA DEPARTMENT OF TRANSPORTATION
DIVISION OF HIGHWAYS—PLANNING AND RESEARCH BRANCH
IN COOPERATION WITH THE
U.S. DEPARTMENT OF TRANSPORTATION
FEDERAL HIGHWAY ADMINISTRATION



INSTITUTE

DEEP RUN

ALBRITTONS

KEY TO COUNTY ROAD NUMBERS
ADD HUNDREDS 1001 1002 1003 1004 1005

NOTE: MAP INCLUDES ONLY STATE MAINTAINED ROADS OR IMPORTANT NON-SYSTEM ROADS. MILEAGE NOT SHOWN ON FRONTAGE ROADS. ROADS SHOWN AS OF JAN. 1, 1980.

LEGEND

- PRIMITIVE OR UNIMPROVED ROAD
- GRADED AND DRAINED ROAD
- SOIL, GRAVEL OR STONE SURFACED ROAD
- HARD SURFACED ROAD
- 4 LANE UNDIVIDED HIGHWAY
- DIVIDED HIGHWAY
- HIGHWAY WITH FRONTAGE ROADS
- FULL CONTROL ACCESS
- FEDERAL AID INTERSTATE ROAD
- FEDERAL AID PRIMARY ROAD
- FEDERAL AID SECONDARY ROAD
- FEDERAL AID URBAN
- NON-SYSTEM ROAD
- PROJECTED LOCATION
- INTERSECTION DISTANCE
- TRAFFIC CIRCLE
- HIGHWAY INTERCHANGE
- DETAILED HIGHWAY INTERCHANGE
- INTERSTATE HIGHWAY
- U.S. NUMBERED HIGHWAY
- N.C. NUMBERED HIGHWAY
- SECONDARY ROAD NUMBERS
- UNDERGROUND CABLE
- RAILROAD, ANY NUMBER OF TRACKS USED BY SINGLE OPERATING COMPANY
- RAILROAD, ANY NUMBER OF TRACKS USED BY MORE THAN ONE OPERATING COMPANY OR BASE OR ADJACENT RIGHTS-OF-WAY
- RAILROAD STATION
- GRADE CROSSING
- UNDERPASS
- OVERPASS
- RAILROAD TUNNEL
- ARMY, NAVY OR MARINE CORPS FIELD
- CANAL OR MUNICIPAL AIRPORT
- MARKED AUTOGIRO FIELD
- HANGAR ON FIELD 'R' IN SYMBOL
- DOCK, PIER OR LANDING
- FREE OR TOLL FERRY
- LIGHT, NAUTICAL
- LIGHTHOUSE
- COAST GUARD STATION
- CANAL
- NARROW STREAM
- WIDE STREAM
- DAM WITH LOCK
- DAM
- RESERVOIR, POND OR LAKE
- 3763 PROMINENT PEAK, NUMERALS INDICATE ELEVATION
- ROAD THROUGH MOUNTAIN PASS
- HIGHWAY BRIDGE, OVER 20 FT.
- DRAW SPAN ON BRIDGE
- HIGHWAY TUNNEL
- FORD
- STATE LINE
- COUNTY LINE
- CITY LIMITS
- RESERVATION OR PARK BOUNDARY
- INSET AREA
- DELIMITED AREA, POPULATION EST.
- COUNTY SEAT
- OTHER TOWNS AND VILLAGES
- TRIANGULATION STATION
- INCORPORATED CITY OR VILLAGE, GENERALIZED
- SCHOOL
- CHURCH
- CHURCH WITH CEMETERY
- CEMETERY
- HOSPITAL
- CORRECTIONAL OR PENAL INSTN.
- HIGHWAY GARAGE, OR MAINT. YARD
- HIGHWAY DIV. OR DIST. OFFICE
- WEIGHT STATION
- PATROL STATION
- REST AREA
- MONUMENT—SMALL HISTORICAL SITE

N

SCALE
1 0 1 2 3 4 MILES
1 0 0.5 1 MILE

SCALE FOR ENLARGEMENTS

10,000 FOOT GRID BASED ON NORTH CAROLINA PLANE COORDINATE SYSTEM
POLYCONIC PROJECTION

SHEET 1 OF 2

REVISED
1 — 1-82
1 — 1-84
1 — 11-86
1 — 11-88
1 — 1-90
1 — 1-92
1 — 1-94
1 — 1-96
1 — 1-98
1 — 1-00

COPIES OF THIS MAP ARE AVAILABLE
TO THE PUBLIC AT A NOMINAL COST
FROM THE N.C. DEPARTMENT OF TRANSPORTATION
DIVISION OF HIGHWAYS
RALEIGH, NORTH CAROLINA 27611

LENOIR

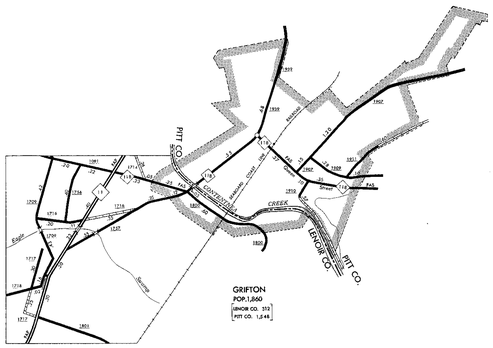
PITT CO.
LENOIR CO.
CONTENTNEA CREEK
Contentnea Creek
Swift Creek
Swift Creek
Swift

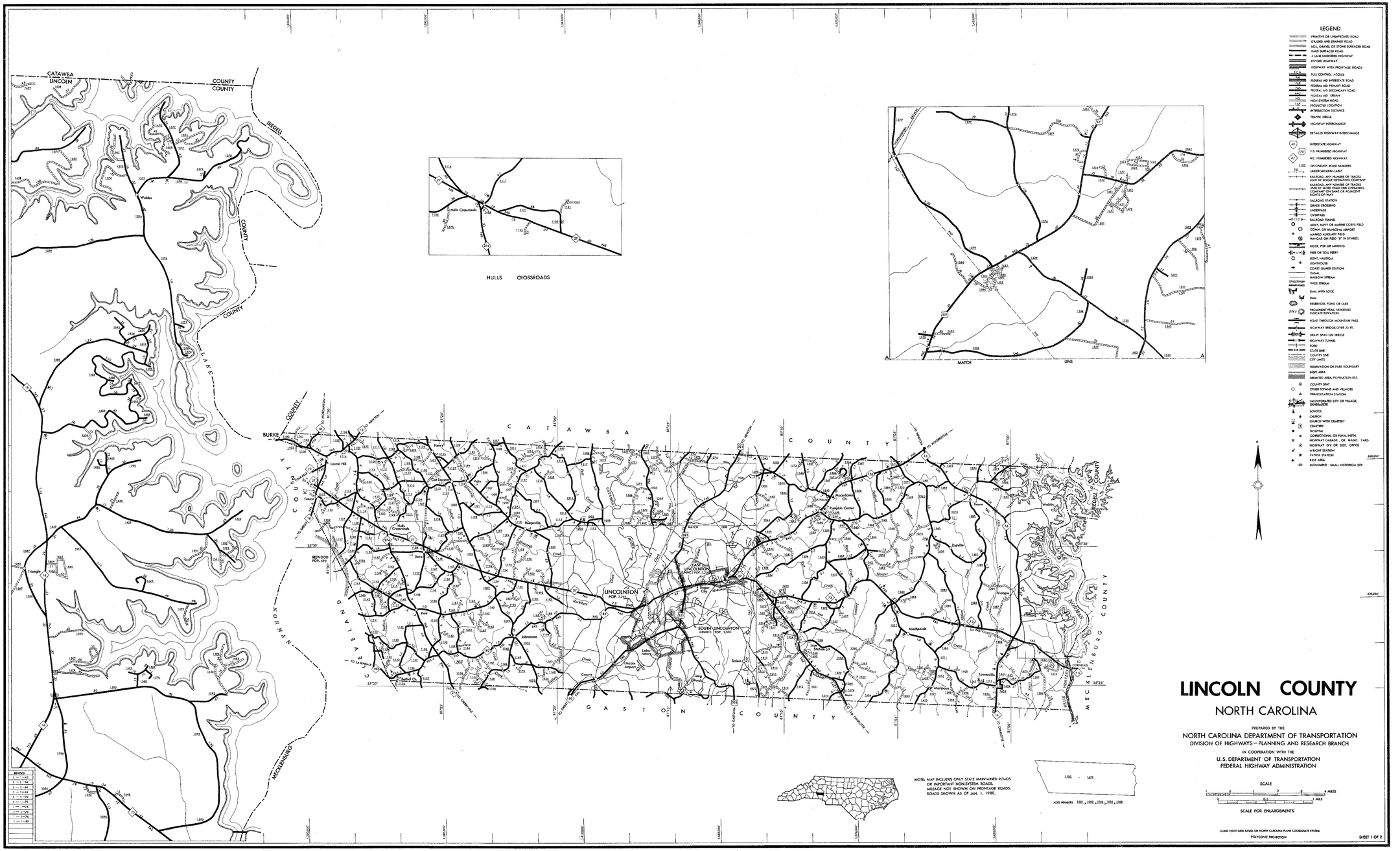

HULLS CROSSROADS

LEGEND

- PRIMITIVE OR UNIMPROVED ROAD
- GRADED AND DRAINED ROAD
- SOIL, GRAVEL OR STONE SURFACED ROAD
- HARD SURFACED ROAD
- 4 LANE UNDIVIDED HIGHWAY
- DIVIDED HIGHWAY
- HIGHWAY WITH FRONTAGE ROADS
- FULL CONTROL ACCESS
- FEDERAL AID INTERSTATE ROAD
- FEDERAL AID PRIMARY ROAD
- FEDERAL AID SECONDARY ROAD
- FEDERAL AID URBAN
- NON-SYSTEM ROAD
- PROJECTED LOCATION
- INTERSECTION DISTANCE
- TRAFFIC CIRCLE
- HIGHWAY INTERCHANGE
- DETAILED HIGHWAY INTERCHANGE
- INTERSTATE HIGHWAY
- U.S. NUMBERED HIGHWAY
- N.C. NUMBERED HIGHWAY
- SECONDARY ROAD NUMBERS
- UNDERGROUND CABLE
- RAILROAD, ANY NUMBER OF TRACKS USED BY SINGLE OPERATING COMPANY
- RAILROAD, ANY NUMBER OF TRACKS, USED BY MORE THAN ONE OPERATING COMPANY ON SAME OR ADJACENT RIGHTS-OF-WAY
- RAILROAD STATION
- GRADE CROSSING
- UNDERPASS
- OVERPASS
- RAILROAD TUNNEL
- ARMY, NAVY OR MARINE CORPS FIELD
- COMM., OR MUNICIPAL AIRPORT
- MARKED AUXILIARY FIELD
- HANGAR OR FIELD "T" IN SYMBOL
- DOCK, PIER OR LANDING
- FREE OR TOLL FERRY
- LIGHT, NAUTICAL
- LIGHTHOUSE
- COAST GUARD STATION
- CANAL
- NARROW STREAM
- WIDE STREAM
- DAM WITH LOCK
- DAM
- RESERVOIR, POND OR LAKE
- PROMINENT PEAK, MEMORIALS INDICATE ELEVATION
- ROAD THROUGH MOUNTAIN PASS
- HIGHWAY BRIDGE, OVER 20 FT.
- DRAW SPAN ON BRIDGE
- HIGHWAY TUNNEL
- FORD
- STATE LINE
- COUNTY LINE
- CITY LIMITS
- RESERVATION OR PARK BOUNDARY
- INSET AREA
- DELIMITED AREA, POPULATION EST.
- COUNTY SEAT
- OTHER TOWNS AND VILLAGES
- TRIANGULATION STATION
- INCORPORATED CITY OR VILLAGE, GENERALIZED
- SCHOOL
- CHURCH
- CHURCH WITH CEMETERY
- CEMETERY
- HOSPITAL
- CORRECTIONAL OR PENAL INSTN.
- HIGHWAY GARAGE , OR MAINT. YARD
- HIGHWAY DIV. OR DIST. OFFICE
- WEIGHT STATION
- PATROL STATION
- REST AREA
- MONUMENT—SMALL HISTORICAL SITE

N

635,000'

646,000'

NOTE: MAP INCLUDES ONLY STATE MAINTAINED ROADS OR IMPORTANT NON-SYSTEM ROADS. MILEAGE NOT SHOWN ON FRONTAGE ROADS. ROADS SHOWN AS OF JAN. 1, 1980.

1,150 — 1,675

ALSO NUMBERS 1001, 1002, 1050, 1055, 1088

LINCOLN COUNTY

NORTH CAROLINA

PREPARED BY THE
NORTH CAROLINA DEPARTMENT OF TRANSPORTATION
DIVISION OF HIGHWAYS — PLANNING AND RESEARCH BRANCH
IN COOPERATION WITH THE
U.S. DEPARTMENT OF TRANSPORTATION
FEDERAL HIGHWAY ADMINISTRATION

SCALE
1 0 1 2 3 4 MILES
0 0.5 1 MILE

SCALE FOR ENLARGEMENTS

10,000 FOOT GRID BASED ON NORTH CAROLINA PLANE COORDINATE SYSTEM
POLYCONIC PROJECTION

SHEET 1 OF 2

COPIES OF THIS MAP ARE AVAILABLE
FOR THE PRICE OF $1.00 EACH FROM
NORTH CAROLINA DEPARTMENT OF TRANSPORTATION
DIVISION OF HIGHWAYS
RALEIGH, NORTH CAROLINA, 27611

REVISED
1 in = 1/2
1 in = 1/4
1 in = 1/8
1 in = 1/16
1 in = 1/32
1 in = 1/2
1 in = 1/4
1 in = 1/16
1 in = 1/8
1 in = 1/80

LINCOLN

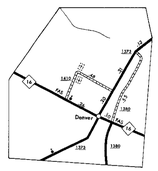

DENVER

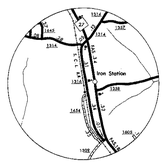

IRON STATION



LINCOLNTON AND VICINITY

ENLARGED MUNICIPAL AND SUBURBAN AREAS

LINCOLN COUNTY

NORTH CAROLINA

PREPARED BY THE
NORTH CAROLINA DEPARTMENT OF TRANSPORTATION
DIVISION OF HIGHWAYS — PLANNING AND RESEARCH BRANCH
IN COOPERATION WITH THE
U.S. DEPARTMENT OF TRANSPORTATION
FEDERAL HIGHWAY ADMINISTRATION

SCALE

1" = 1 MILE

POLYCONIC PROJECTION

SHEET 2 OF 2

COPIES OF THIS MAP ARE AVAILABLE TO THE PUBLIC AT A NOMINAL COST.
ADDRESS: MAPS, N.C. DEPARTMENT OF TRANSPORTATION
P.O. BOX 25201
RALEIGH, NORTH CAROLINA, 27611

REVISED
1 — 1—62
1 — 1—63
1 — 1—64
1 — 1—65
1 — 1—70
1 — 1—72
1 — 1—74
1 — 1—76
1 — 1—78
1 — 1—80

LINCOLN SUP.

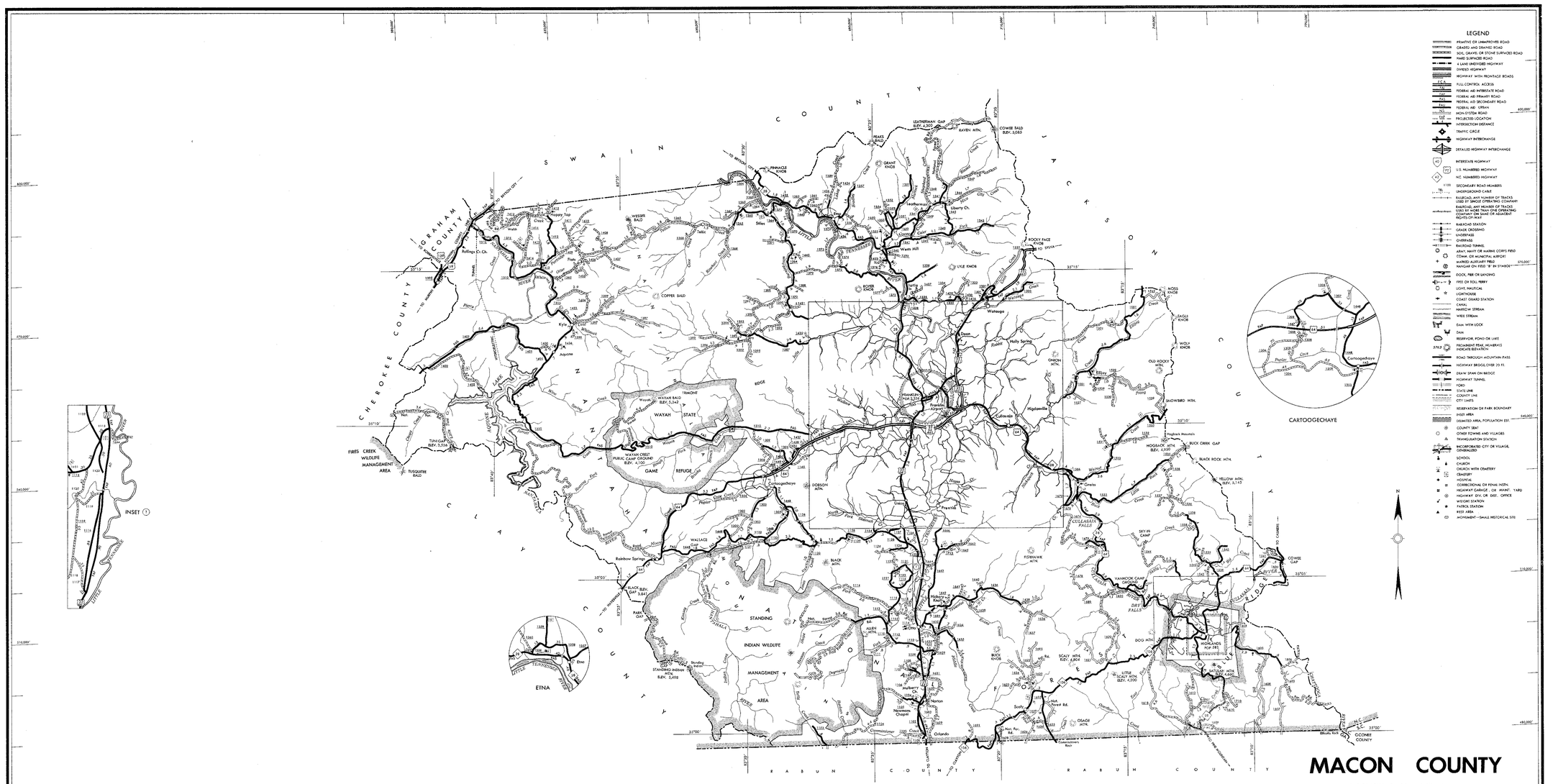
LEGEND
PRIMITIVE OR UNIMPROVED ROAD
GRADED AND DRAINED ROAD
SOIL, GRAVEL OR STONE SURFACED ROAD
HARD SURFACED ROAD
4 LANE UNDIVIDED HIGHWAY
DIVIDED HIGHWAY
HIGHWAY WITH FRONTAGE ROADS
FULL CONTROL ACCESS
FEDERAL AID INTERSTATE ROAD
FEDERAL AID PRIMARY ROAD
FEDERAL AID SECONDARY ROAD
FEDERAL AID STREAM
NON-SYSTEM ROAD
PROJECTED LOCATION
INTERSECTION DISTANCE
TRAFFIC CIRCLE
HIGHWAY INTERCHANGE
DETAILED HIGHWAY INTERCHANGE
INTERSTATE HIGHWAY
U.S. NUMBERED HIGHWAY
N.C. NUMBERED HIGHWAY
SECONDARY ROAD NUMBERS
UNDERGROUND CABLE
RAILROAD, ANY NUMBER OF TRACKS USED BY SINGLE OPERATING COMPANY
RAILROAD, ANY NUMBER OF TRACKS USED BY MORE THAN ONE OPERATING COMPANY OR SAME OR ADJACENT RIGHTS-OF-WAY
RAILROAD STATION
GRADE CROSSING
UNDERPASS
OVERPASS
RAILROAD TUNNEL
ARMY, NAVY OR MARINE CORPS FIELD
COMM. OR MUNICIPAL AIRPORT
MARKED AUXILIARY FIELD
RANGE ON FEED '8' BY SYMBOL
DOCK, PIER OR LANDING
FREE OR TOLL FERRY
LIGHT, NAUTICAL
LIGHTHOUSE
COAST GUARD STATION
CANAL
MARSH W. STREAM
WIRE STREAM
DAM WITH LOCK
DAM
RESERVOIR, POND OR LAKE
PROMINENT PEAK, NUMERALS INDICATE ELEVATION
ROAD THROUGH MOUNTAIN PASS
HIGHWAY BRIDGE, OVER 20 FT.
DRAW SPAN ON BRIDGE
HIGHWAY TUNNEL
FORD
STATE LINE
COUNTY LINE
CITY LIMITS
RESERVATION OR PARK BOUNDARY
INSET AREA
DELIMITED AREA, POPULATION 251
COUNTY SEAT
OTHER TOWNS AND VILLAGES
TRANSLOCATION STATION
INCORPORATED CITY OR VILLAGE, GENERALIZED
SCHOOL
CHURCH
CHURCH WITH CEMETERY
CEMETERY
HOSPITAL
CORRECTIONAL OR PENAL INSTN.
HIGHWAY GARAGE, OR MAINT. YARD
HIGHWAY DIV. OR DIST. OFFICE
WEIGHT STATION
PATROL STATION
REST AREA
MONUMENT—SMALL HISTORICAL SITE
CHEROKEE COUNTY
GRAHAM COUNTY
SWAIN COUNTY
JACKSON COUNTY
CLAY COUNTY
RABUN COUNTY
GEORGIA
OCONEE COUNTY
NANTAHALA NATIONAL FOREST
WAYAH BALD ELEV. 5,342
WAYAH STATE
WAYAH CREST PUBLIC CAMP GROUND ELEV. 4,100
GAME REFUGE
FIRES CREEK WILDLIFE MANAGEMENT AREA
TUSQUITTEE BALD
TUNI GAP ELEV. 3,356
STANDING INDIAN WILDLIFE MANAGEMENT AREA
STANDING INDIAN MTN. ELEV. 5,498
BLACK ELEV. 3,841
PARK GAP
WALLACE GAP
COPPER BALD
WEBSTER BALD
PINNACLE KNOB
LEATHERMAN GAP ELEV. 4,300
RAVEN MTN.
COWEE BALD ELEV. 5,263
GRANT KNOB
ROCKY FACE KNOB
LYLE KNOB
FOUR KNOB
Wallenga
Dillard
Holly Spring
ONION MTN.
FRANKLIN ELEV. 2,168
Franklin
Cartoogechaye
DOBSON MTN.
Otto
Highlands
MOSS KNOB
EAGLE KNOB
WOLF KNOB
OLD ROCKY MTN.
SNOWBIRD MTNS.
HOGBACK MTN. ELEV. 4,910
Highlands Reservoir
BUCK CREEK GAP
BLACK ROCK MTN.
YELLOW MTN. ELEV. 5,145
CULLASAJA FALLS
SKY-HI CAMP
COWEE GAP
FISHHAWK MTN.
YANKHOOK CAMP
DRY FALLS
DOG MTN.
HIGHLANDS POP. 295
SCALY MTN. ELEV. 4,804
BUCK KNOB
LITTLE SCALY MTN. ELEV. 4,500
OSAGE MTN.
Scaly
Bear Wallow Gap
Cullasaja
Otto
Oak Forest Rd.
Old Nan. Ray Rd.
Cullasaja River
Chattooga River
Ellicott Rock
INSET 1
CARTOOGECHAYE
ETNA
KEY TO COUNTY ROAD NUMBERS
ALSO NUMBER 1001
1001 - 1156
1157 - 1312
1313 - 1468
1469 - 1624
1625 - 1780
1781 - 1936
NOTE: MAP INCLUDES ONLY STATE MAINTAINED ROADS OR IMPORTANT NON-SYSTEM ROADS. MILEAGE NOT SHOWN ON FRONTAGE ROADS. ROADS SHOWN AS OF JAN. 1, 1980.
SCALE
SCALE FOR ENLARGEMENTS
10,000 FOOT GRID BASED ON NORTH CAROLINA PLANE COORDINATE SYSTEM
POLYCONIC PROJECTION
SHEET 1 OF 2
N
MACON COUNTY
NORTH CAROLINA
PREPARED BY THE
NORTH CAROLINA DEPARTMENT OF TRANSPORTATION
DIVISION OF HIGHWAYS—PLANNING AND RESEARCH BRANCH
IN COOPERATION WITH THE
U.S. DEPARTMENT OF TRANSPORTATION
FEDERAL HIGHWAY ADMINISTRATION
COPIES OF THIS MAP ARE AVAILABLE TO THE PUBLIC FREE OF CHARGE
ADDRESS: MAPS, N.C. DEPARTMENT OF TRANSPORTATION
DIVISION OF HIGHWAYS
RALEIGH, NORTH CAROLINA, 27611
REVISED
1-1-82
1-1-84
1-1-86
1-1-88
1-1-90
1-1-92
1-1-94
1-1-96
1-1-78
1-1-80


FRANKLIN
POP. 2,336
Franklin Airport
Otto
Union
Prentiss
Hyatt
Cullasaja
Higdonville
Holly Spring
Dean
Watauga
Patton
Ellijay
Mineral
Winona
Worth
Bryson
Cowee
Cartoogechaye
Nikwasi
Iotla
Skeenah
Buck
Jones
Hurricane
Tessentee
Shope
Ammons
Mashburn
Hall
Hurricane
Cowee
Cullasaja

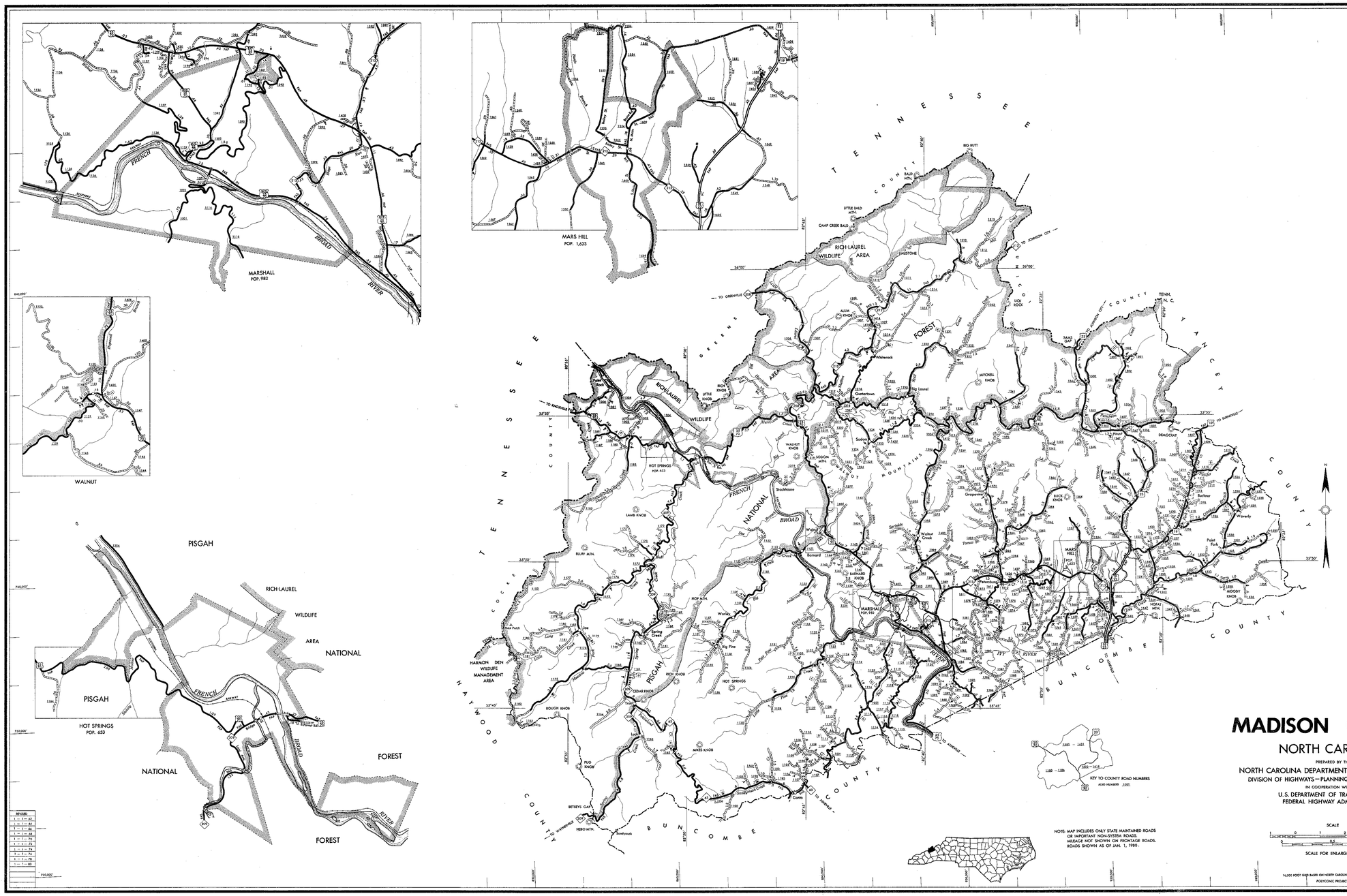
MARSHALL
POP. 982
MARS HILL
POP. 1,623
WALNUT
PISGAH
RICH-LAUREL
WILDLIFE
AREA
NATIONAL
FOREST
HOT SPRINGS
POP. 653
HARMON DEN
WILDLIFE
MANAGEMENT
AREA
TENNESSEE
NORTH CAROLINA
COUNTY
BUNCOMBE
COUNTY
YANCEY
COUNTY
MADISON
COUNTY
WALNUT
MOUNTAINS
FRENCH
BROAD
RIVER
LEGEND
PRIMITIVE OR UNIMPROVED ROAD
GRADED AND DRAINED ROAD
SOIL, GRAVEL OR STONE SURFACED ROAD
HARD SURFACED ROAD
4 LANE UNDIVIDED HIGHWAY
DIVIDED HIGHWAY
HIGHWAY WITH FRONTAGE ROADS
FULL CONTROL ACCESS
FEDERAL AID INTERSTATE ROAD
FEDERAL AID PRIMARY ROAD
FEDERAL AID SECONDARY ROAD
FEDERAL AID URBAN
NON-SYSTEM ROAD
PROJECTED LOCATION
INTERSECTION ERECTION DISTANCE
TRAFFIC CIRCLE
HIGHWAY INTERCHANGE
DETAILED HIGHWAY INTERCHANGE
INTERSTATE HIGHWAY
U.S. NUMBERED HIGHWAY
N.C. NUMBERED HIGHWAY
SECONDARY ROAD NUMBERS
UNDERGROUND CABLE
RAILROAD, ANY NUMBER OF TRACKS USED BY SINGLE OPERATING COMPANY
RAILROAD, ANY NUMBER OF TRACKS USED BY MORE THAN ONE OPERATING COMPANY OR SAME OR ADJACENT RIGHTS-OF-WAY
RAILROAD STATION
GRADE CROSSING
UNDERPASS
OVERPASS
RAILROAD TUNNEL
ARMY, NAVY OR MARINE CORPS FIELD
COMM. OR MUNICIPAL AIRPORT
MARKED AIRSTRIP OR FIELD
HANGAR OR FIELD "R" IN SYMBOL
DOCK, PIER OR LANDING
FREE OR TOLL FERRY
LIGHT, NAUTICAL
LIGHTHOUSE
COAST GUARD STATION
CANAL
NARROW STREAM
WIDE STREAM
DAM WITH LOCK
DAM
RESERVOIR, POND OR LAKE
PROMINENT PEAK, NUMERALS INDICATE ELEVATION
ROAD THROUGH MOUNTAIN PASS
HIGHWAY BRIDGE, OVER 20 FT.
DRAW SPAN ON BRIDGE
HIGHWAY TUNNEL
FORD
STATE LINE
COUNTY LINE
CITY LIMITS
RESERVATION OR PARK BOUNDARY
INSET AREA
DELIMITED AREA, POPULATION EST.
COUNTY SEAT
OTHER TOWNS AND VILLAGES
TRIANGULATION STATION
INCORPORATED CITY OR VILLAGE, GENERALIZED
SCHOOL
CHURCH
CHURCH WITH CEMETERY
CEMETERY
HOSPITAL
CORRECTIONAL OR PENAL INSTN.
HIGHWAY GARAGE , OR MAINT. YARD
HIGHWAY DIV. OR DIST. OFFICE
WEIGHT STATION
PATROL STATION
REST AREA
MONUMENT—SMALL HISTORICAL SITE
KEY TO COUNTY ROAD NUMBERS
ADD HUNDRED
NOTE: MAP INCLUDES ONLY STATE MAINTAINED ROADS OR IMPORTANT NON-SYSTEM ROADS. MILEAGE NOT SHOWN ON FRONTAGE ROADS. ROADS SHOWN AS OF JAN. 1, 1980.
MADISON COUNTY
NORTH CAROLINA
PREPARED BY THE
NORTH CAROLINA DEPARTMENT OF TRANSPORTATION
DIVISION OF HIGHWAYS—PLANNING AND RESEARCH BRANCH
IN COOPERATION WITH THE
U.S. DEPARTMENT OF TRANSPORTATION
FEDERAL HIGHWAY ADMINISTRATION
SCALE
SCALE FOR ENLARGEMENTS
16,000 FOOT GRID BASED ON NORTH CAROLINA PLANE COORDINATE SYSTEM,
POLYCONIC PROJECTION
SHEET 1 OF 1
REVISED
1 in 1 = 80
1 in 1 = 79
1 in 1 = 78
1 in 1 = 77
1 in 1 = 76
1 in 1 = 75
1 in 1 = 74
1 in 1 = 73
1 in 1 = 72
1 in 1 = 71
1 in 1 = 70
1 in 1 = 69
COPIES OF THIS MAP ARE AVAILABLE TO THE PUBLIC AT A NOMINAL COST
ADDRESS: NORTH CAROLINA DEPARTMENT OF TRANSPORTATION
DIVISION OF HIGHWAYS
RALEIGH, NORTH CAROLINA 27611
MADISON
DIVISION 13 DISTRICT 2 MADISON COUNTY NORTH CAROLINA 115

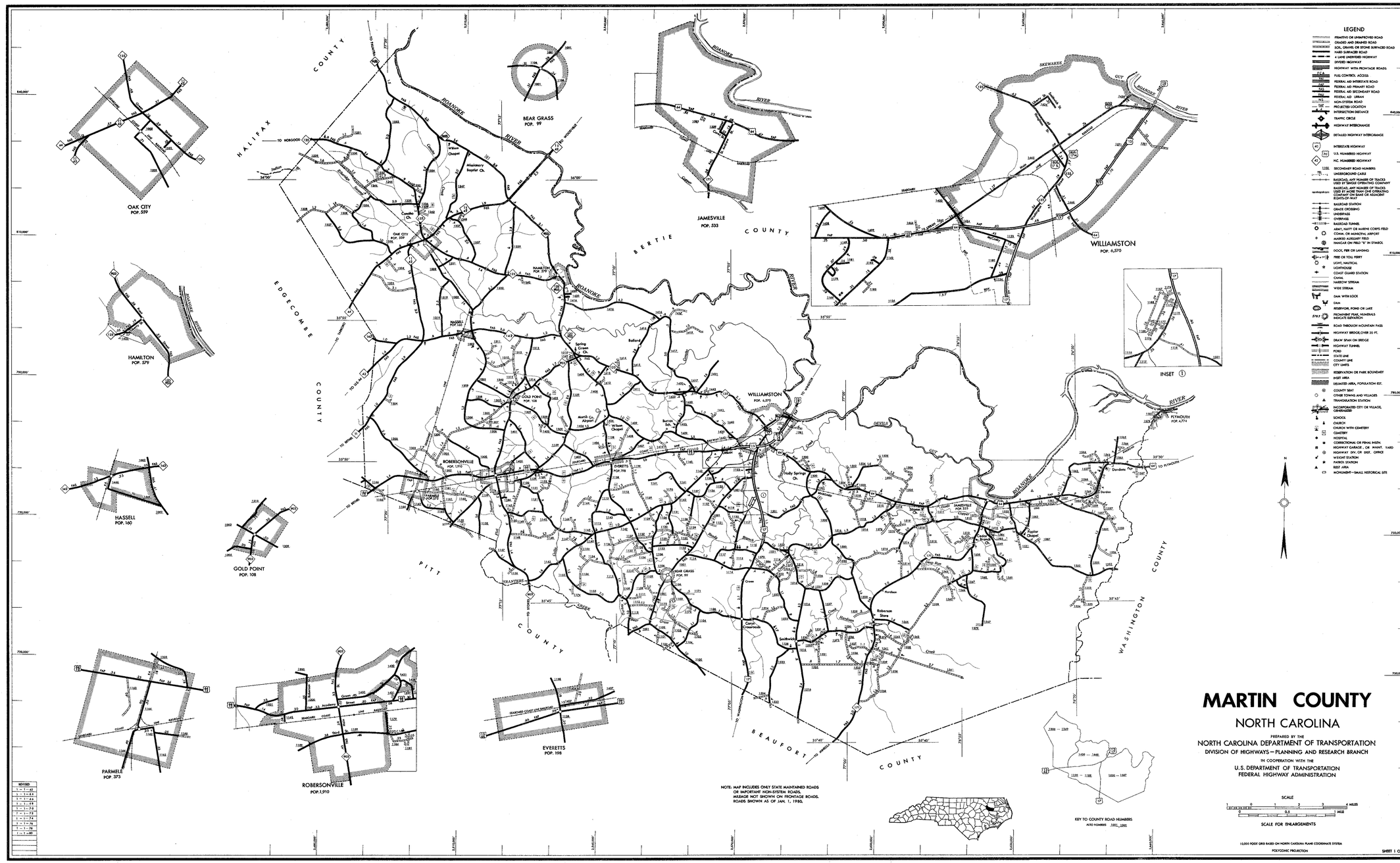
MARTIN COUNTY
NORTH CAROLINA
PREPARED BY THE
NORTH CAROLINA DEPARTMENT OF TRANSPORTATION
DIVISION OF HIGHWAYS — PLANNING AND RESEARCH BRANCH
IN COOPERATION WITH THE
U.S. DEPARTMENT OF TRANSPORTATION
FEDERAL HIGHWAY ADMINISTRATION
LEGEND
OAK CITY POP. 599
HAMILTON POP. 579
HASSELL POP. 160
GOLD POINT POP. 108
PARMELE POP. 373
ROBERSONVILLE POP. 1,910
EVERETTS POP. 198
BEAR GRASS POP. 99
JAMESVILLE POP. 533
WILLIAMSTON POP. 6,570
PLYMOUTH POP. 4,774
INSET 1
KEY TO COUNTY ROAD NUMBERS
SCALE
SCALE FOR ENLARGEMENTS
NOTE: MAP INCLUDES ONLY STATE MAINTAINED ROADS OR IMPORTANT NON-SYSTEM ROADS. MILEAGE NOT SHOWN ON FRONTAGE ROADS. ROADS SHOWN AS OF JAN. 1, 1980.
10,000 FOOT GRID BASED ON NORTH CAROLINA PLANE COORDINATE SYSTEM
POLYCONIC PROJECTION
SHEET 1 OF 1
COPIES OF THIS MAP ARE AVAILABLE
TO THE PUBLIC FOR $1.00 EACH FROM
ADDRESS: MAPS, N.C. DEPARTMENT OF TRANSPORTATION
P.O. BOX 25201
RALEIGH, NORTH CAROLINA, 27611
REVISED
1 - 1 - 62
1 - 1 - 64
1 - 1 - 66
1 - 1 - 68
1 - 1 - 70
1 - 1 - 72
1 - 1 - 74
1 - 1 - 76
1 - 1 - 78
1 - 1 - 80
DIVISION 1 DISTRICT 3 MARTIN COUNTY NORTH CAROLINA 1982

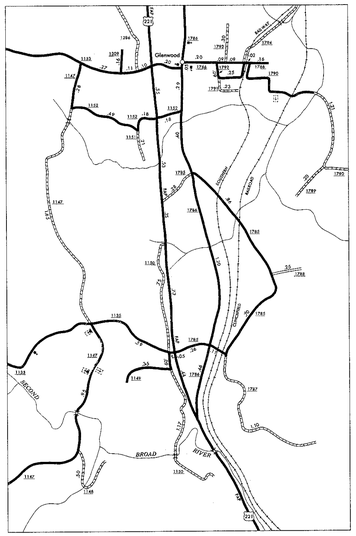

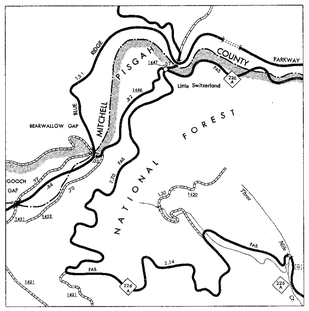



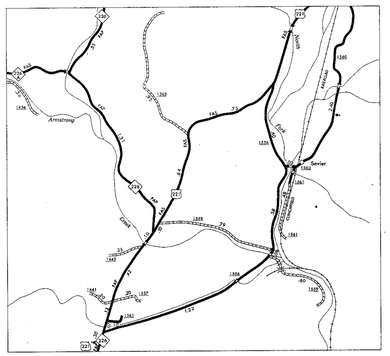

MC DOWELL COUNTY
MITCHELL COUNTY
YANCEY COUNTY
BUNCOMBE COUNTY
RUTHERFORD COUNTY
AVERY COUNTY
CALDWELL COUNTY
WATAUGA COUNTY
MT. MITCHELL WILDLIFE MANAGEMENT AREA
DANIEL BOONE WILDLIFE MANAGEMENT AREA
PISGAH NATIONAL FOREST
BLUE RIDGE
BLACK MTN.
CRAGGY MTN.
GREYBEARD MTN.
CROSS MTN.
HARRIS MTN.
GRASSY MTN.
RICH MTN.
PINNACLE MTN.
HUMPBACK MTN.
TABLE ROCK MTN.
JACKSON KNOB ELEV. 2223
DOG BACK MTN.
BALD MTN.
SILVER KNOB
DOBSON KNOB
PILOT MTN.
BUCK CREEK GAP
BIG LAUREL GAP
GILLESPIE GAP
NETTLE PATCH
GOOCH GAP
BEARWALLOW GAP
SWANNANOA GAP
DEEP GAP
GLASS ROCK KNOB
HIGH PINNACLE
GREEN KNOB MTN.
EVANS KNOB
DUTCHMAN RIDGE
MARION POP. 5,313
EAST MARION POP. 5,055 (UNINC.)
WEST MARION POP. 5,024 (UNINC.)
OLD FORT POP. 674
Lake Tahoma
Lake Tamarack
Lake James
Lake Nebo
Lake Sequoyah
Lake Greenlee
Lake Summit
Lake Logan
Lake Kathaleen
Lake Judy Garland
Lake Susan
Lake Ellen
Lake Lucille
Lake Lynda
Lake Ann
Lake Lorraine
Lake Tranquil
Lake Tomahawk
Lake Lenore
Lake Ethel
Lake Lucerne
Lake Lisa
Lake Lillian
Lake Lucy
Lake Lucretia
Lake Lucinda
Lake Lucia
Lake Lucas
Lake Lucien
Lake Lucian
Lake Lucille

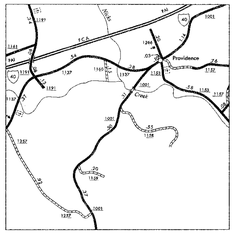

PROVIDENCE

MARION AND VICINITY

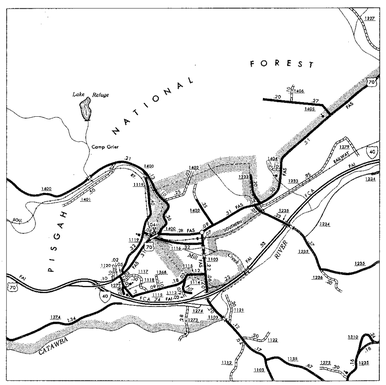

OLD FORT
POP. 676

ENLARGED MUNICIPAL AND SUBURBAN AREAS

MC DOWELL COUNTY

NORTH CAROLINA

PREPARED BY THE
NORTH CAROLINA DEPARTMENT OF TRANSPORTATION
DIVISION OF HIGHWAYS—PLANNING AND RESEARCH BRANCH
IN COOPERATION WITH THE
U.S. DEPARTMENT OF TRANSPORTATION
FEDERAL HIGHWAY ADMINISTRATION

SCALE

0 1 MILE

POLYCONIC PROJECTION

SHEET 2 OF 2

COPIES OF THIS MAP ARE AVAILABLE
TO THE PUBLIC AT A NOMINAL COST
ASHEVILLE AREA, DEPARTMENT OF TRANSPORTATION
DIVISION OF HIGHWAYS
RALEIGH, NORTH CAROLINA, 27611

REVISED
1 — 1 — 69
1 — 1 — 64
1 — 1 — 65
1 — 1 — 68
1 — 1 — 70
1 — 1 — 72
1 — 1 — 74
1 — 1 — 76
1 — 1 — 78
1 — 1 — 80

MC DOWELL SHP.



COPIES OF THIS MAP ARE AVAILABLE TO THE PUBLIC AT A NOMINAL COST.
ADDRESS: MAPS, N.C. DEPARTMENT OF TRANSPORTATION
DIVISION OF HIGHWAYS
RALEIGH, NORTH CAROLINA, 27611

MECKLENBURG

DIVISION 10 DISTRICT 2 MECKLENBURG COUNTY NORTH CAROLINA 119



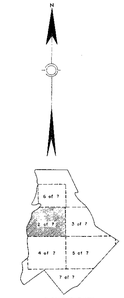

MECKLENBURG COUNTY

NORTH CAROLINA

PREPARED BY THE
NORTH CAROLINA DEPARTMENT OF TRANSPORTATION
DIVISION OF HIGHWAYS — PLANNING AND RESEARCH BRANCH
IN COOPERATION WITH THE
U.S. DEPARTMENT OF TRANSPORTATION
FEDERAL HIGHWAY ADMINISTRATION

SCALE
1 0 1 MILE

POLYCONIC PROJECTION

SHEET 2 OF 7

MECKLENBURG SUR. 1

COPIES OF THIS MAP ARE AVAILABLE
TO THE PUBLIC AT A CHARGE OF $1.00
ADDRESS: N.C. DEPARTMENT OF TRANSPORTATION
DIVISION OF HIGHWAYS
RALEIGH, NORTH CAROLINA, 27611

REVISIONS
1 — 1 to 2
2 — 1 to 3
3 — 1 to 4
4 — 1 to 5
5 — 1 to 6
6 — 1 to 7
7 — 1 to 8
8 — 1 to 9
9 — 1 to 10

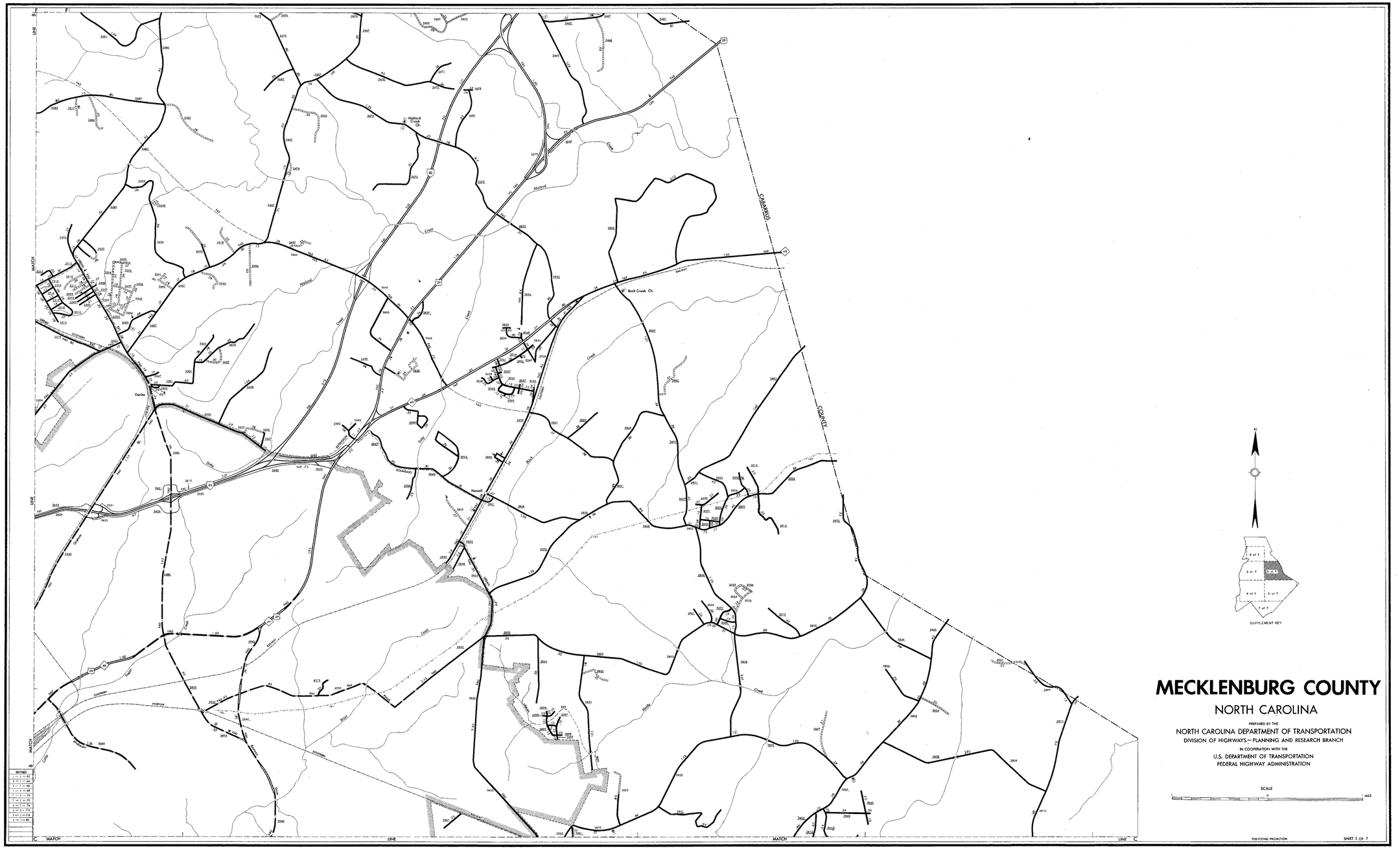

MECKLENBURG COUNTY

NORTH CAROLINA

PREPARED BY THE

NORTH CAROLINA DEPARTMENT OF TRANSPORTATION

DIVISION OF HIGHWAYS—PLANNING AND RESEARCH BRANCH

IN COOPERATION WITH THE

U.S. DEPARTMENT OF TRANSPORTATION

FEDERAL HIGHWAY ADMINISTRATION

MECKLENBURG SUP 2

COPIES OF THIS MAP ARE AVAILABLE TO THE PUBLIC AT A NOMINAL COST.
ADDRESS: MAPS, N.C. DEPARTMENT OF TRANSPORTATION
DIVISION OF HIGHWAYS
RALEIGH, NORTH CAROLINA, 27611



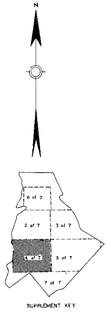

MECKLENBURG COUNTY

NORTH CAROLINA

PREPARED BY THE

NORTH CAROLINA DEPARTMENT OF TRANSPORTATION
DIVISION OF HIGHWAYS – PLANNING AND RESEARCH BRANCH

IN COOPERATION WITH THE

U.S. DEPARTMENT OF TRANSPORTATION
FEDERAL HIGHWAY ADMINISTRATION

SCALE

1 0 1 MILE

POLYCONIC PROJECTION

SHEET 4 OF 7

MECKLENBURG SUP. 3

COPIES OF THIS MAP ARE AVAILABLE
TO THE PUBLIC AT A NOMINAL COST.
ADDRESS: MAPS, N.C. DEPARTMENT OF TRANSPORTATION
DIVISION OF HIGHWAYS
RALEIGH, NORTH CAROLINA, 27611

REVISED
1 – 1 – 62
1 – 1 – 64
1 – 1 – 66
1 – 1 – 68
1 – 1 – 70
1 – 1 – 72
1 – 1 – 74
1 – 1 – 76
1 – 1 – 78
1 – 1 – 80

DIVISION 10 DISTRICT 2 MECKLENBURG COUNTY NORTH CAROLINA 119



MECKLENBURG COUNTY

NORTH CAROLINA

PREPARED BY THE
NORTH CAROLINA DEPARTMENT OF TRANSPORTATION
DIVISION OF HIGHWAYS—PLANNING AND RESEARCH BRANCH
IN COOPERATION WITH THE
U.S. DEPARTMENT OF TRANSPORTATION
FEDERAL HIGHWAY ADMINISTRATION

SCALE
1" 0 1 MILE

POLYCONIC PROJECTION

SHEET 5 OF 7

DIVISION 10 DISTRICT 2 · MECKLENBURG COUNTY NORTH CAROLINA 119

MECKLENBURG SUR. 4

COPIES OF THIS MAP ARE AVAILABLE
FROM THE PUBLICATIONS UNIT
N.C. DEPARTMENT OF TRANSPORTATION
ADDRESS: RALEIGH, NORTH CAROLINA, 27611



REVISED
1 — 1 — 63
1 — 1 — 64
1 — 1 — 66
1 — 1 — 68
1 — 1 — 70
1 — 1 — 72
1 — 1 — 73
1 — 1 — 74
1 — 1 — 75
1 — 1 — 76
1 — 1 — 77
1 — 1 — 80

COPIES OF THIS MAP ARE AVAILABLE
TO THE PUBLIC AT A NOMINAL COST BY
ADDRESS: MAPS, N.C. DEPARTMENT OF TRANSPORTATION
DIVISION OF HIGHWAYS
RALEIGH, NORTH CAROLINA, 27611

MECKLENBURG SUR. 5

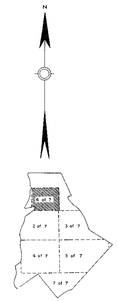

SUPPLEMENT KEY

MECKLENBURG COUNTY

NORTH CAROLINA

PREPARED BY THE

NORTH CAROLINA DEPARTMENT OF TRANSPORTATION
DIVISION OF HIGHWAYS — PLANNING AND RESEARCH BRANCH

IN COOPERATION WITH THE

U.S. DEPARTMENT OF TRANSPORTATION
FEDERAL HIGHWAY ADMINISTRATION

SCALE

1 0 1 MILE

POLYCONIC PROJECTION

SHEET 6 OF 7


MATCH
LINE
PINEVILLE
POP 1,948
BIRTHPLACE OF PRESIDENT
JAMES K. POLK
SOUTH CAROLINA
UNION COUNTY
Harrison Ch.
Sardis Ch.
Providence Ch.
Mt. Carmel Ch.
Mt. Olivet Ch.
Mt. Harmony Ch.
Mt. Zion Ch.
Mt. Pisgah Ch.
Mt. Moriah Ch.
Mt. Vernon Ch.
Mt. Gilead Ch.
Mt. Hebron Ch.
Mt. Tabor

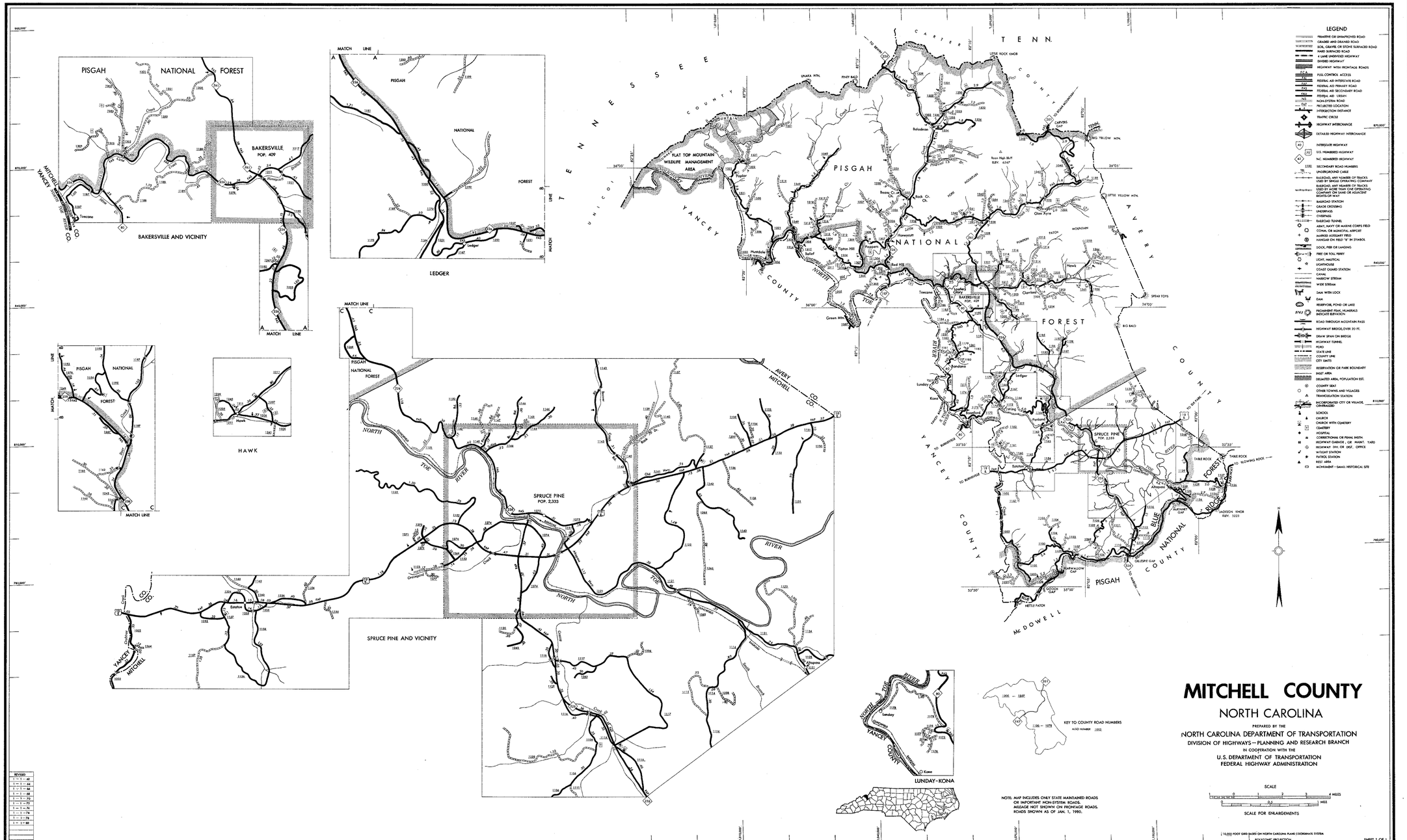
MITCHELL COUNTY
NORTH CAROLINA
PREPARED BY THE
NORTH CAROLINA DEPARTMENT OF TRANSPORTATION
DIVISION OF HIGHWAYS—PLANNING AND RESEARCH BRANCH
IN COOPERATION WITH THE
U.S. DEPARTMENT OF TRANSPORTATION
FEDERAL HIGHWAY ADMINISTRATION
LEGEND
BAKERSVILLE AND VICINITY
LEDGER
HAWK
SPRUCE PINE AND VICINITY
LUNDAY-KONA
KEY TO COUNTY ROAD NUMBERS
ALSO NUMBER 1002
NOTE: MAP INCLUDES ONLY STATE MAINTAINED ROADS OR IMPORTANT NON-SYSTEM ROADS. MILEAGE NOT SHOWN ON FRONTAGE ROADS. ROADS SHOWN AS OF JAN. 1, 1980.
SCALE
SCALE FOR ENLARGEMENTS
10,000 FOOT GRID BASED ON NORTH CAROLINA PLANE COORDINATE SYSTEM
POLYCONIC PROJECTION
SHEET 1 OF 1
COPIES OF THIS MAP ARE AVAILABLE TO THE PUBLIC AT A NOMINAL COST FROM THE PUBLICATIONS UNIT OF THE DIVISION OF HIGHWAYS RALEIGH, NORTH CAROLINA, 27611
REVISED
1 — 1 — 62
1 — 1 — 64
1 — 1 — 66
1 — 1 — 70
1 — 1 — 72
1 — 1 — 74
1 — 1 — 76
1 — 1 — 78
1 — 1 — 80
MITCHELL
DIVISION 13 DISTRICT 1 MITCHELL COUNTY NORTH CAROLINA 121

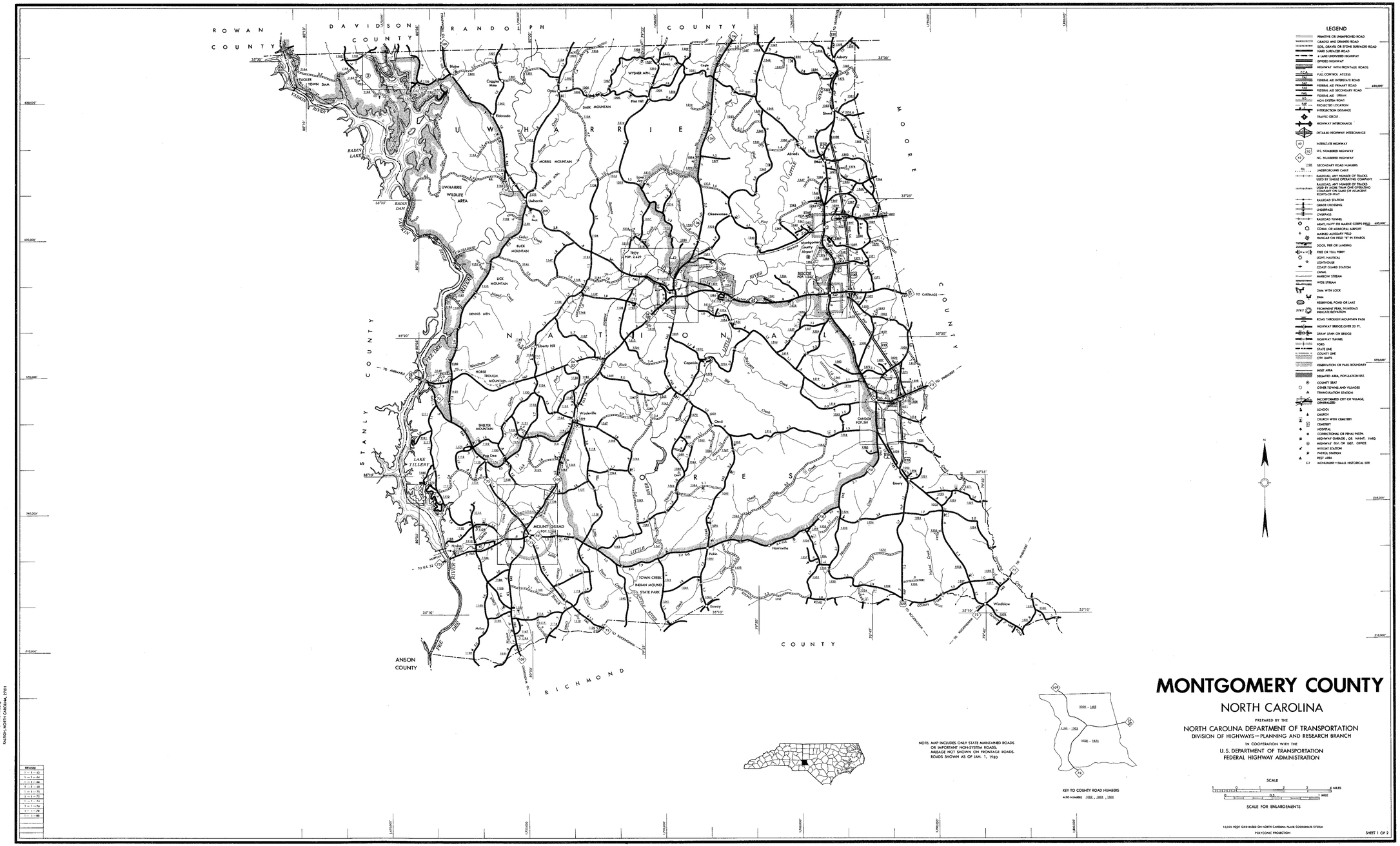

NOTE: MAP INCLUDES ONLY STATE MAINTAINED ROADS OR IMPORTANT NON-SYSTEM ROADS. MILEAGE NOT SHOWN ON FRONTAGE ROADS. ROADS SHOWN AS OF JAN. 1, 1980

MONTGOMERY COUNTY

NORTH CAROLINA

PREPARED BY THE
NORTH CAROLINA DEPARTMENT OF TRANSPORTATION
DIVISION OF HIGHWAYS—PLANNING AND RESEARCH BRANCH
IN COOPERATION WITH THE
U.S. DEPARTMENT OF TRANSPORTATION
FEDERAL HIGHWAY ADMINISTRATION

SCALE
1 0 1 2 3 4 MILES
1 0 1 KILOMETER

SCALE FOR ENLARGEMENTS

10,000 FOOT GRID BASED ON NORTH CAROLINA PLANE COORDINATE SYSTEM
POLYCONIC PROJECTION

SHEET 1 OF 2

COPIES OF THIS MAP ARE AVAILABLE TO THE PUBLIC AT A NOMINAL COST.
ADDRESS: MAPS, N.C. DEPARTMENT OF TRANSPORTATION
HIGHWAY BUILDING
RALEIGH, NORTH CAROLINA, 27611

REVISED
1 – 1 – 62
1 – 1 – 64
1 – 1 – 68
1 – 1 – 69
1 – 1 – 70
1 – 1 – 72
1 – 1 – 74
1 – 1 – 76
1 – 1 – 78
1 – 1 – 80

MONTGOMERY



POP. 1,286

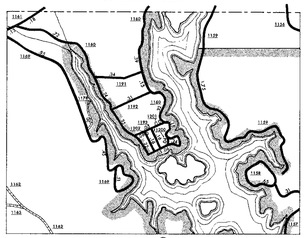

INSET (2)

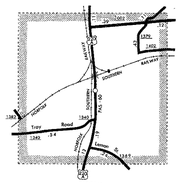

POP. 892



INSET (1)

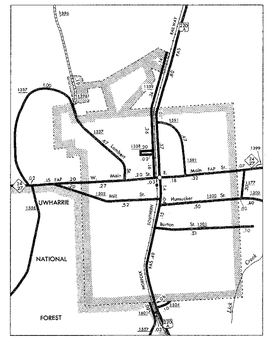

BISCOE

POP. 1,244

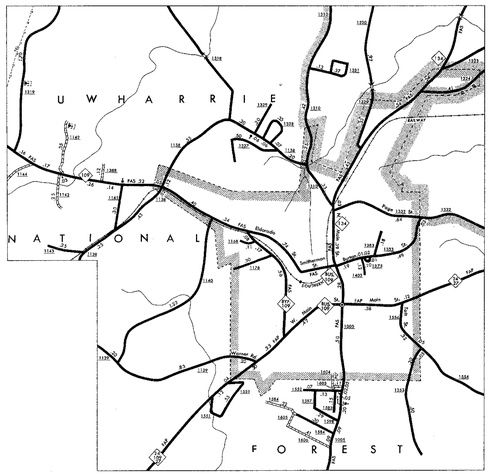

TROY

POP. 2,429

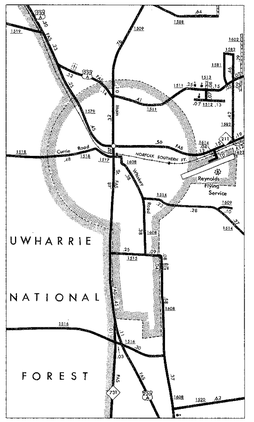

CANDOR

POP. 561

ENLARGED MUNICIPAL AND SUBURBAN AREAS

MONTGOMERY COUNTY

NORTH CAROLINA

PREPARED BY THE

NORTH CAROLINA DEPARTMENT OF TRANSPORTATION

DIVISION OF HIGHWAYS — PLANNING AND RESEARCH BRANCH

IN COOPERATION WITH THE

U. S. DEPARTMENT OF TRANSPORTATION

FEDERAL HIGHWAY ADMINISTRATION

SCALE

1 0 1 MILE

POLYCONIC PROJECTION

SHEET 2 OF 2

COPIES OF THIS MAP ARE AVAILABLE
TO THE PUBLIC AT A NOMINAL COST
ADDRESS: MAPS, N.C. DEPARTMENT OF TRANSPORTATION
P.O. BOX 25201, RALEIGH, N.C. 27611
RALEIGH, NORTH CAROLINA, 27601

MONTGOMERY SUR

REVISED
1 — 1 — 63
1 — 1 — 64
1 — 1 — 66
1 — 1 — 69
1 — 1 — 70
1 — 1 — 72
1 — 1 — 74
1 — 1 — 76
1 — 1 — 78
1 — 1 — 80

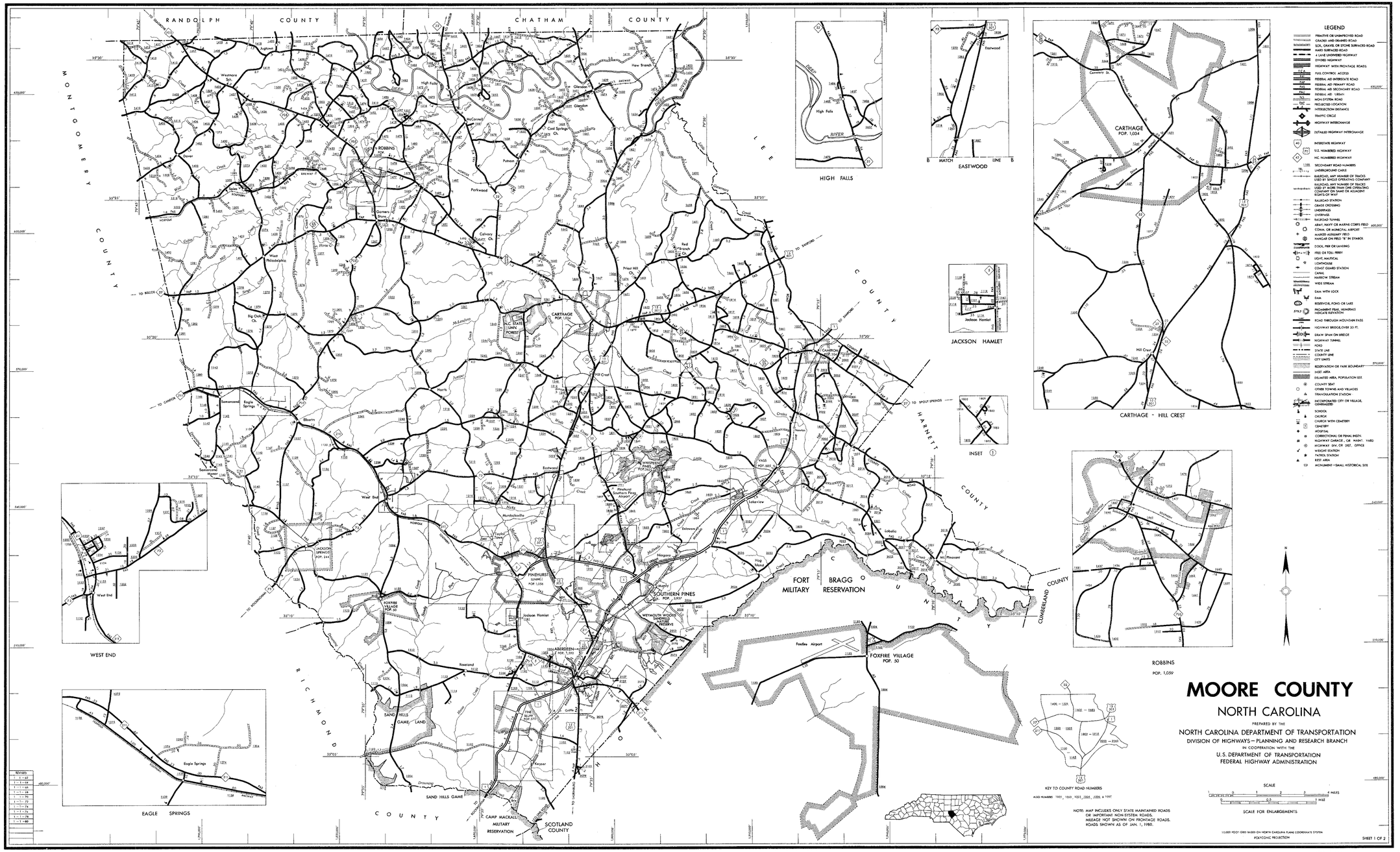

MOORE COUNTY

NORTH CAROLINA

PREPARED BY THE
NORTH CAROLINA DEPARTMENT OF TRANSPORTATION
DIVISION OF HIGHWAYS—PLANNING AND RESEARCH BRANCH
IN COOPERATION WITH THE
U.S. DEPARTMENT OF TRANSPORTATION
FEDERAL HIGHWAY ADMINISTRATION

COPIES OF THIS MAP ARE AVAILABLE TO THE PUBLIC AT A NOMINAL COST FROM THE PUBLIC INFORMATION OFFICE DIVISION OF HIGHWAYS RALEIGH, NORTH CAROLINA 27611

REVISED
1 — 1-82
1 — 1-84
1 — 1-86
1 — 1-88
1 — 1-90
1 — 1-72
1 — 1-74
1 — 1-76
1 — 1-78
1 — 1-80

SHEET 1 OF 2



COPIES OF THIS MAP ARE AVAILABLE TO THE PUBLIC AT A NOMINAL COST
ADDRESS: N.C. DEPARTMENT OF TRANSPORTATION
DIVISION OF HIGHWAYS
RALEIGH, NORTH CAROLINA, 27611

REVISED
1-1-62
1-1-64
1-1-66
1-1-68
1-1-70
1-1-72
1-1-74
1-1-76
1-1-78
1-1-80

MOORE SUP

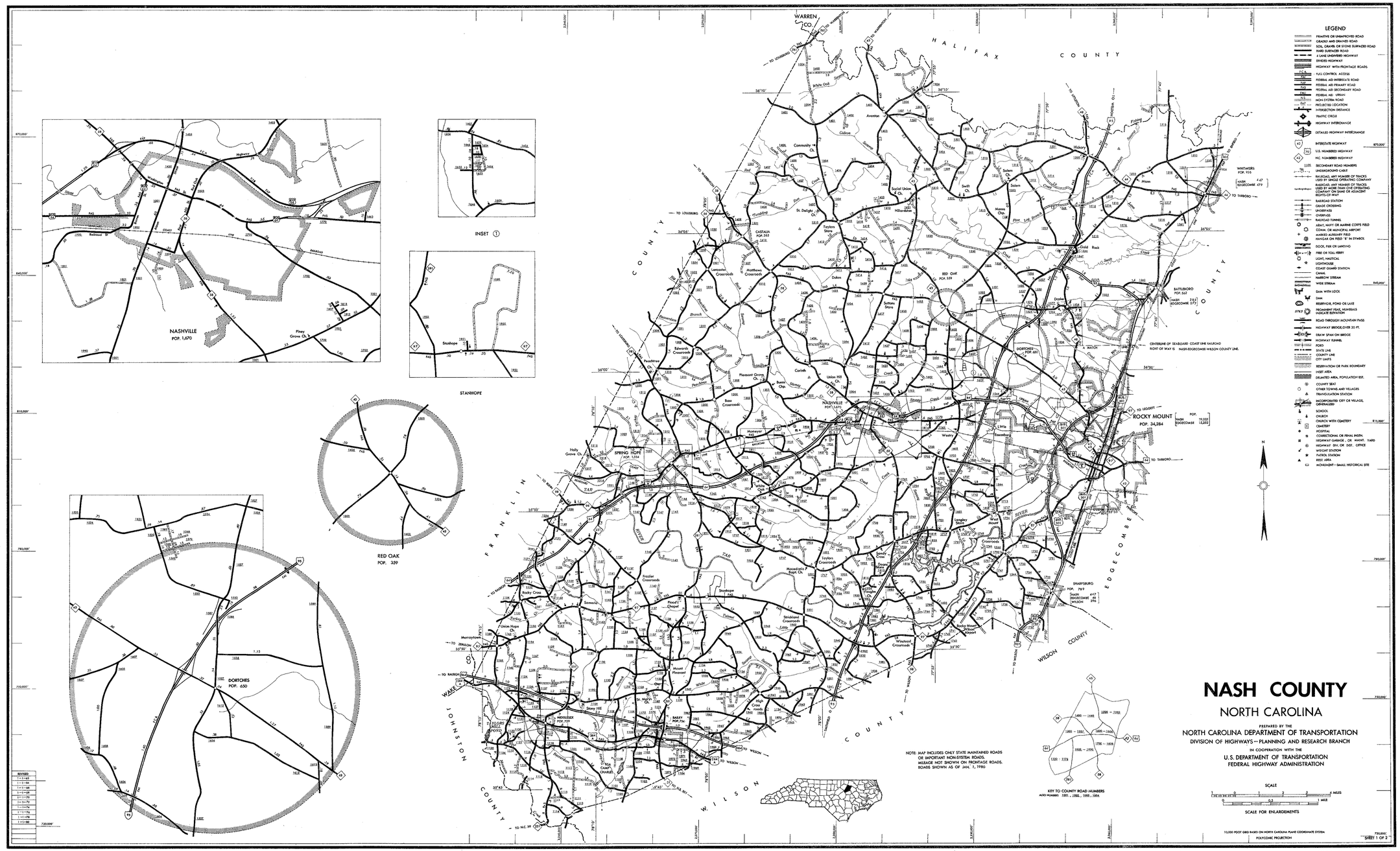
NASH COUNTY
NORTH CAROLINA
PREPARED BY THE
NORTH CAROLINA DEPARTMENT OF TRANSPORTATION
DIVISION OF HIGHWAYS — PLANNING AND RESEARCH BRANCH
IN COOPERATION WITH THE
U.S. DEPARTMENT OF TRANSPORTATION
FEDERAL HIGHWAY ADMINISTRATION
LEGEND
NASHVILLE
POP. 1,670
INSET 1
STANHOPE
RED OAK
POP. 359
DORTCHES
POP. 650
SPRING HOPE
POP. 1,034
ROCKY MOUNT
POP. 34,284
BATTLEBORO
POP. 862
WHITAKERS
POP. 926
SHARPSBURG
POP. 789
BAILEY
POP. 279
MIDDLESEX
POP. 709
CASTALIA
POP. 265
RED OAK
POP. 359
DORTCHES
POP. 650
NOTE: MAP INCLUDES ONLY STATE MAINTAINED ROADS OR IMPORTANT NON-SYSTEM ROADS. MILEAGE NOT SHOWN ON FRONTAGE ROADS. ROADS SHOWN AS OF JAN. 1, 1980
KEY TO COUNTY ROAD NUMBERS
ALSO NUMBERS 1001, 1088, 1089, 1864
SCALE
SCALE FOR ENLARGEMENTS
10,000 FOOT GRID BASED ON NORTH CAROLINA PLANE COORDINATE SYSTEM
POLYCONIC PROJECTION
SHEET 1 OF 2
COPIES OF THIS MAP ARE AVAILABLE TO THE PUBLIC AT A NOMINAL COST.
ADDRESS: MAPS UNIT, DEPARTMENT OF TRANSPORTATION
HIGHWAY BUILDING, BLOUNT STREET
RALEIGH, NORTH CAROLINA, 27611
REVISED
1-1-64
1-1-66
1-1-68
1-1-70
1-1-72
1-1-74
1-1-76
1-1-78
1-1-80
NASH
DIVISION 4
DISTRICT 3
NASH COUNTY
NORTH CAROLINA
127

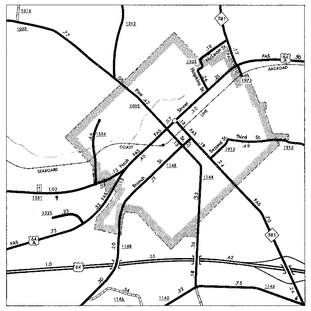

SPRING HOPE
POP. 1,334

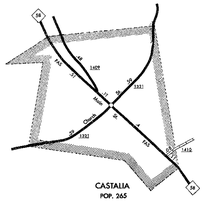

CASTALIA
POP. 265

ROCKY MOUNT
POP. 34,284
NASH 19,033
EDGECOMBE 15,533

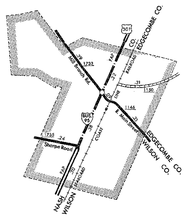

SHARPSBURG
POP. 789
EDGECOMBE 46
NASH 647
WILSON 396

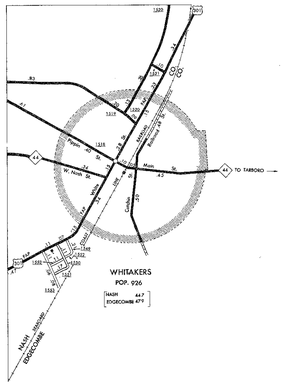

WHITAKERS
POP. 926
NASH 647
EDGECOMBE 479

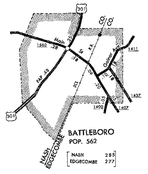

BATTLEBORO
POP. 562
NASH 282
EDGECOMBE 277

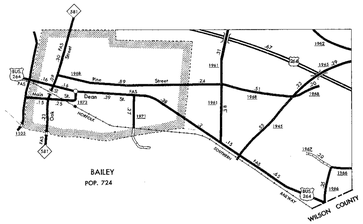

BAILEY
POP. 724

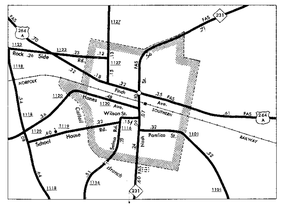

MIDDLESEX
POP. 729

MOMEYER

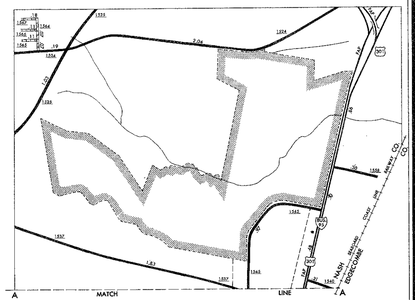

ENLARGED MUNICIPAL AND SUBURBAN AREAS

NASH COUNTY

NORTH CAROLINA

PREPARED BY THE
NORTH CAROLINA DEPARTMENT OF TRANSPORTATION
DIVISION OF HIGHWAYS — PLANNING AND RESEARCH BRANCH
IN COOPERATION WITH THE
U.S. DEPARTMENT OF TRANSPORTATION
FEDERAL HIGHWAY ADMINISTRATION

SCALE
1 0 1 MILE

POLYCONIC PROJECTION

SHEET 2 OF 2

REVISED
1-1-80
1-1-84
1-1-88
1-1-78
1-1-72
1-1-74
1-1-76
1-1-78
1-1-80

COPIES OF THIS MAP ARE AVAILABLE
TO THE PUBLIC AT A NOMINAL COST.
ADDRESS: MAPS, N.C. DEPARTMENT OF TRANSPORTATION
P.O. BOX 25201
RALEIGH, NORTH CAROLINA, 27611

NASH SSP


NEW HANOVER COUNTY
NORTH CAROLINA
PREPARED BY THE
NORTH CAROLINA DEPARTMENT OF TRANSPORTATION
DIVISION OF HIGHWAYS—PLANNING AND RESEARCH BRANCH
IN COOPERATION WITH THE
U.S. DEPARTMENT OF TRANSPORTATION
FEDERAL HIGHWAY ADMINISTRATION
LEGEND
PRIMITIVE OR UNIMPROVED ROAD
GRADED AND DRAINED ROAD
SOIL, GRAVEL OR STONE SURFACED ROAD
HARD SURFACED ROAD
4 LANE UNDIVIDED HIGHWAY
DIVIDED HIGHWAY
HIGHWAY WITH FRONTAGE ROADS
FULL CONTROL ACCESS
FEDERAL AID INTERSTATE ROAD
FEDERAL AID PRIMARY ROAD
FEDERAL AID SECONDARY ROAD
FEDERAL AID URBAN
NON-SYSTEM ROAD
PROJECTED LOCATION
INTERSECTION DISTANCE
TRAFFIC CIRCLE
HIGHWAY INTERCHANGE
DETAILED HIGHWAY INTERCHANGE
INTERSTATE HIGHWAY
U.S. NUMBERED HIGHWAY
N.C. NUMBERED HIGHWAY
SECONDARY ROAD NUMBERS
UNDERGROUND CABLE
RAILROAD, ANY NUMBER OF TRACKS USED BY SINGLE OPERATING COMPANY
RAILROAD, ANY NUMBER OF TRACKS USED BY MORE THAN ONE OPERATING COMPANY ON SAME OR ADJACENT RIGHTS-OF-WAY
RAILROAD STATION
GRADE CROSSING
UNDERPASS
OVERPASS
RAILROAD TUNNEL
ARMY, NAVY OR MARINE CORPS FIELD
COMM. OR MUNICIPAL AIRPORT
MARKED AUXILIARY FIELD
HANGAR ON FIELD "B" IN SYMBOL
DOCK, PIER OR LANDING
FREE OR TOLL FERRY
LIGHT, NAUTICAL
LIGHTHOUSE
COAST GUARD STATION
CANAL
NARROW STREAM
WIDE STREAM
DAM WITH LOCK
DAM
RESERVOIR, POND OR LAKE
PROMINENT PEAK, MEMBERS INDICATE ELEVATION
ROAD THROUGH MOUNTAIN PASS
HIGHWAY BRIDGE, OVER 20 FT.
DRAW SPAN ON BRIDGE
HIGHWAY TUNNEL
POND
STATE LINE
COUNTY LINE
CITY LIMITS
RESERVATION OR PARK BOUNDARY
INSET AREA
DELIMITED AREA, POPULATION EST.
COUNTY SEAT
OTHER TOWNS AND VILLAGES
TRIANGULATION STATION
INCORPORATED CITY OR VILLAGE, GENERALIZED
SCHOOL
CHURCH
CHURCH WITH CEMETERY
CEMETERY
HOSPITAL
CORRECTIONAL OR PENAL INSTN.
HIGHWAY GARAGE, OR MAINT. YARD
HIGHWAY DIV. OR DIST. OFFICE
WEIGHT STATION
PATROL STATION
REST AREA
MONUMENT—SMALL HISTORICAL SITE
CAROLINA BEACH POP. 1,663
KURE BEACH POP. 394
WILMINGTON POP. 56,161
WRIGHTSVILLE BEACH POP. 1,701
SEAGATE POP. 1,062
EAST WILMINGTON POP. 3,970 EST. 1972
CASTLE HAYNE
ATLANTIC OCEAN
BRUNSWICK COUNTY
PENDER COUNTY
CAPE FEAR RIVER
NORTHEAST CAPE FEAR RIVER
MASON INLET
MASONBORO INLET
CAROLINA BEACH INLET
NEW INLET
MIDDLE SOUND
MASONBORO SOUND
WYRTLE SOUND
EAGLE ISLAND
INTRACOASTAL WATERWAY
KEY TO COUNTY ROAD NUMBERS
NOTE: MAP INCLUDES ONLY STATE MAINTAINED ROADS OR IMPORTANT NON-SYSTEM ROADS. MILEAGE NOT SHOWN ON FRONTAGE ROADS. ROADS SHOWN AS OF JAN. 1, 1980.
SCALE
SCALE FOR ENLARGEMENTS
10,000 FOOT GRID BASED ON NORTH CAROLINA PLANE COORDINATE SYSTEM
POLYCONIC PROJECTION
SHEET 1 OF 2
REVISED
COPIES OF THIS MAP ARE AVAILABLE TO THE PUBLIC AS A NOMINAL COST.
ADDRESS: MAPS, N.C. DEPARTMENT OF TRANSPORTATION
DIVISION OF HIGHWAYS
RALEIGH, NORTH CAROLINA, 27601
NEW HANOVER


WILMINGTON
POP. 46,169
EAST WILMINGTON
POP. 2,920 (UNINC.)
(EST. 1972)
SEAGATE
POP. 1,062
(UNINC.)
WRIGHTSVILLE BEACH
POP. 1,701
New Hanover County Airport
Wrightsboro
Murrayville
Kirkland
Ogden
Hightsville
Wrightsville
CAPE FEAR RIVER
NORTHEAST CAPE FEAR RIVER
BRUNSWICK COUNTY
ATLANTIC OCEAN
MASONBORO SOUND
MIDDLE SOUND
INTRACOASTAL WATERWAY
MASON INLET
Hewlett Cut
Greenfield Lake
Motts Channel
Banks Channel
Snows Cut
Myrtle Grove Sound
Futch Creek
Howe Creek
Pages Creek
Bradley Creek
Whiskey Creek
Hewletts Creek
Smith Creek
Barnards Creek
Hoop Creek
Shipyard Blvd.
Market St.
Wrightsville Ave.
Oleander Dr.
College Rd.
Kerr Ave.
Dawson St.
Wooster St.
Shipyard
Airlee
Causeway Dr.
Lumina Ave.
Ocean Blvd.
Canal
Levee
Dike
Jetty
Groin
Pier
Bridge
Ferry
Ramp
Tower
Tank
Church
School
Cemetery
Hospital
Golf Course
Park
Campground
Boat Ramp
Fish Camp
Marina
Dock
Wharf
Boathouse
Lighthouse
Radio Tower
Water Tower
Standard Coast Line
Standard
Coast
Urban
Boundary
Airport
Railroad
Highway
Road
Trail
Ferry
Bridge
Tunnel
Ramp
Interchange
Overpass
Underpass
Toll
Free
Limited Access
Divided
Undivided
Paved
Unpaved
Gravel
Dirt
Loose Surface
Hard Surface
Light Duty
Medium Duty
Heavy Duty
Unimproved
Under Construction
Proposed
Abandoned
Closed
Seasonal
Private
Restricted

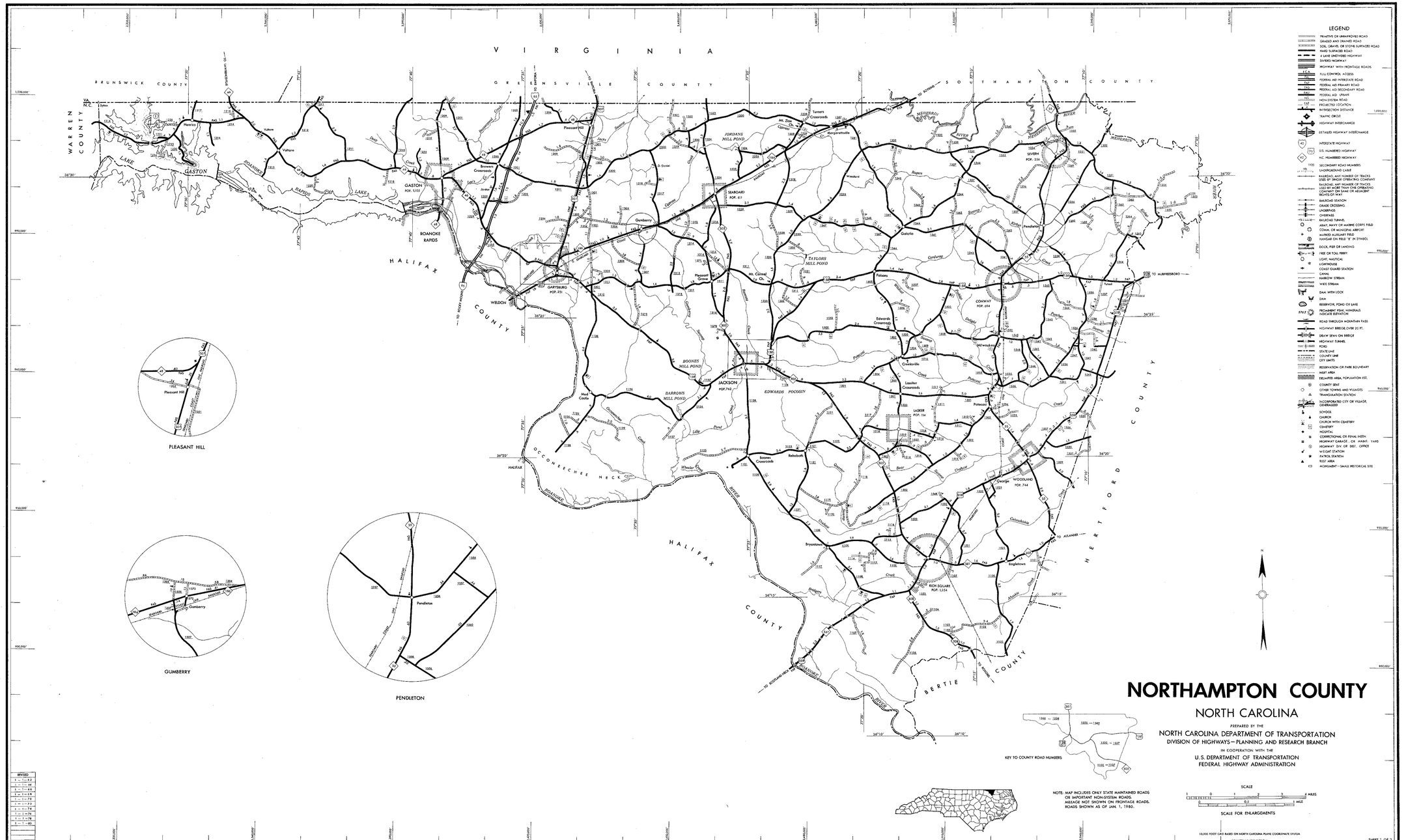

LEGEND

- PRIMITIVE OR UNIMPROVED ROAD
- GRADED AND DRAINED ROAD
- SOIL, GRAVEL OR STONE SURFACED ROAD
- HARD SURFACED ROAD
- 4 LANE UNDIVIDED HIGHWAY
- DIVIDED HIGHWAY
- HIGHWAY WITH FRONTAGE ROADS
- FULL CONTROL OF ACCESS
- FEDERAL AID INTERSTATE ROAD
- FEDERAL AID PRIMARY ROAD
- FEDERAL AID SECONDARY ROAD
- FEDERAL AID URBAN
- NON-SYSTEM ROAD
- PROJECTED LOCATION
- INTERSECTION DISTANCE 1,000,000
- TRAFFIC CIRCLE
- HIGHWAY INTERCHANGE
- DETAILED HIGHWAY INTERCHANGE
- INTERSTATE HIGHWAY
- U.S. NUMBERED HIGHWAY
- N.C. NUMBERED HIGHWAY
- SECONDARY ROAD NUMBERS
- UNDERGROUND CABLE
- RAILROAD, ANY NUMBER OF TRACKS USED BY SINGLE OPERATING COMPANY
- RAILROAD, ANY NUMBER OF TRACKS USED BY MORE THAN ONE OPERATING COMPANY OR SAME OR ADJACENT RIGHTS-OF-WAY
- RAILROAD STATION
- GRADE CROSSING
- UNDERPASS
- OVERPASS
- RAILROAD TUNNEL
- ARMY, NAVY OR MARINE CORPS FIELD
- COMM. OR MUNICIPAL AIRPORT
- MARKED AUXILIARY FIELD
- HANGAR ON FIELD "X" IN SYMBOL
- DOCK, PIER OR LANDING
- FREE OR TOLL FERRY 990,000
- LIGHT, NAUTICAL
- LIGHTHOUSE
- COAST GUARD STATION
- CANAL
- NARROW STREAM
- WIDE STREAM
- DAM WITH LOCK
- DAM
- RESERVOIR, POND OR LAKE
- 876.5 PROMINENT PEAK, NUMERALS INDICATE ELEVATION
- ROAD THROUGH MOUNTAIN PASS
- HIGHWAY BRIDGE OVER 20 FT.
- DRAW SPAN ON BRIDGE
- HIGHWAY TUNNEL
- FORD
- STATE LINE
- COUNTY LINE
- CITY LIMITS
- RESERVATION OR PARK BOUNDARY
- MAP AREA
- DELIMITED AREA, POPULATION EST.
- COUNTY SEAT
- OTHER TOWNS AND VILLAGES 960,000
- TRIANGULATION STATION
- INCORPORATED CITY OR VILLAGE, GENERALIZED
- SCHOOL
- CHURCH
- CHURCH WITH CEMETERY
- CEMETERY
- HOSPITAL
- COMMERCIAL OR PRIVATE LANDING STRIP
- HIGHWAY GARAGE ; OR MAINT. YARD
- HIGHWAY SUV. OR DIST. OFFICE
- WEIGHT STATION
- PATROL STATION
- REST AREA
- MONUMENT—SMALL HISTORICAL SITE

PLEASANT HILL

GUMBERRY

PENDLETON

KEY TO COUNTY ROAD NUMBERS

1000 — 1338
1339 — 1342
1343 — 1347
1348 — 1357
1358 — 1362

NOTE: MAP INCLUDES ONLY STATE MAINTAINED ROADS OR IMPORTANT NON-SYSTEM ROADS. MILEAGE NOT SHOWN ON FRONTAGE ROADS. ROADS SHOWN AS OF JAN. 1, 1980.

SCALE
1 0 1 2 3 4 MILES
1:126 720 253 5 0 0.5 1 MILE

SCALE FOR ENLARGEMENTS

10,000 FOOT GRID BASED ON NORTH CAROLINA PLANE COORDINATE SYSTEM

POLYCONIC PROJECTION

SHEET 1 OF 2

NORTHAMPTON COUNTY

NORTH CAROLINA

PREPARED BY THE
NORTH CAROLINA DEPARTMENT OF TRANSPORTATION
DIVISION OF HIGHWAYS — PLANNING AND RESEARCH BRANCH
IN COOPERATION WITH THE
U.S. DEPARTMENT OF TRANSPORTATION
FEDERAL HIGHWAY ADMINISTRATION

COPIES OF THIS MAP ARE AVAILABLE TO THE PUBLIC AT A NOMINAL COST
ADDRESS: MAP SECTION, DEPARTMENT OF TRANSPORTATION
DIVISION OF HIGHWAYS
RALEIGH, NORTH CAROLINA, 27611

REVISED
1 — 1-1 '82
1 — 1-1 '84
1 — 1-1 '85
1 — 1-1 '87
1 — 1-1 '70
1 — 1-1 '72
1 — 1-1 '74
1 — 1-1 '76
1 — 1-1 '78
1 — 1-1 '80

NORTHAMPTON

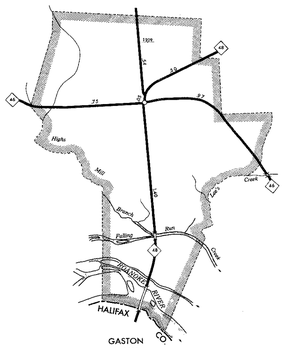

GASTON
POP. 1,105

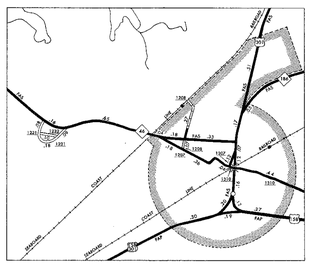

GARYSBURG
POP. 231

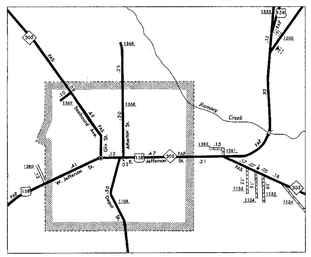

JACKSON
POP. 762

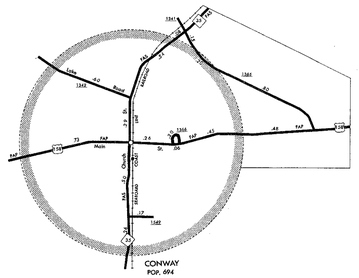

CONWAY
POP. 694



SEVERN
POP. 356

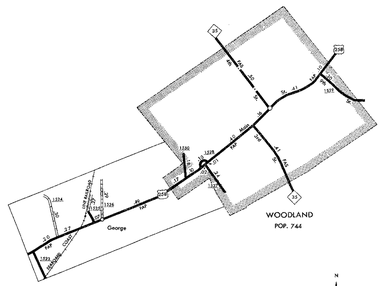

WOODLAND
POP. 744

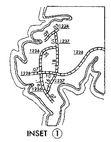

INSET (1)

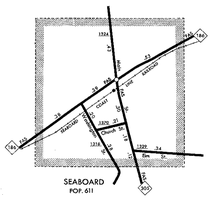

SEABOARD
POP. 611

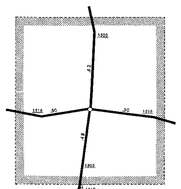

LASKER
POP. 114

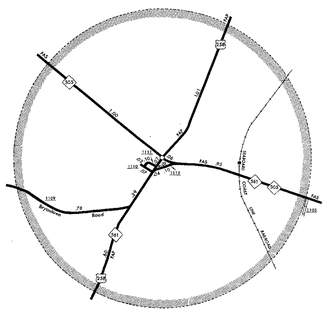

RICH SQUARE
POP. 1,254

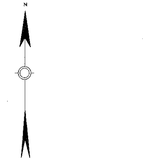

ENLARGED MUNICIPAL AND SUBURBAN AREAS

NORTHAMPTON COUNTY

NORTH CAROLINA

PREPARED BY THE
NORTH CAROLINA DEPARTMENT OF TRANSPORTATION
DIVISION OF HIGHWAYS — PLANNING AND RESEARCH BRANCH
IN COOPERATION WITH THE
U.S. DEPARTMENT OF TRANSPORTATION
FEDERAL HIGHWAY ADMINISTRATION

SCALE

1 0 1 MILE

POLYCONIC PROJECTION

SHEET 2 OF 2

REVISED
1 — 1 — 57
1 — 1 — 64
1 — 1 — 65
1 — 1 — 66
1 — 1 — 72
1 — 1 — 73
1 — 1 — 74
1 — 1 — 76
1 — 1 — 78
1 — 2 — 80

COPIES OF THIS MAP ARE AVAILABLE
TO PRIVATE CITIZENS AT COST FROM
ADDRESS: MAPS, N.C. DEPARTMENT OF TRANSPORTATION
DIVISION OF HIGHWAYS
RALEIGH, NORTH CAROLINA, 27611

NORTHAMPTON SUP.



ONSLOW COUNTY

NORTH CAROLINA

PREPARED BY THE

NORTH CAROLINA DEPARTMENT OF TRANSPORTATION
DIVISION OF HIGHWAYS—PLANNING AND RESEARCH BRANCH

IN COOPERATION WITH THE

U.S. DEPARTMENT OF TRANSPORTATION
FEDERAL HIGHWAY ADMINISTRATION

COPIES OF THIS MAP ARE AVAILABLE TO THE PUBLIC AT A NOMINAL COST. ADDRESS: MAPS, N.C. DEPARTMENT OF TRANSPORTATION DIVISION OF HIGHWAYS RALEIGH, NORTH CAROLINA, 27611

REVISED
1 — 1 — 61
1 — 1 — 64
1 — 1 — 68
1 — 1 — 70
1 — 1 — 72
1 — 1 — 74
1 — 1 — 76
1 — 1 — 78
1 — 1 — 80

ONSLOW



ENLARGED MUNICIPAL AND SUBURBAN AREAS

ONSLOW COUNTY

NORTH CAROLINA

PREPARED BY THE
NORTH CAROLINA DEPARTMENT OF TRANSPORTATION
DIVISION OF HIGHWAYS—PLANNING AND RESEARCH BRANCH
IN COOPERATION WITH THE
U.S. DEPARTMENT OF TRANSPORTATION
FEDERAL HIGHWAY ADMINISTRATION

SCALE

1 0 1 MILE

POLYCONIC PROJECTION

SHEET 2 OF 2

REVISED
1 in = 1 mi
1 in = 1 mi 64
1 in = 1 mi 68
1 in = 1 mi 70
1 in = 1 mi 73
1 in = 1 mi 74
1 in = 1 mi 75
1 in = 1 mi 76
1 in = 1 mi 79
1 in = 1 mi 82

COPIES OF THIS MAP ARE AVAILABLE
TO THE PUBLIC AT A NOMINAL COST.
ADDRESS ALL REQUESTS TO: DEPARTMENT OF TRANSPORTATION
DIVISION OF HIGHWAYS
RALEIGH, NORTH CAROLINA, 27611

ONSLOW SUR.

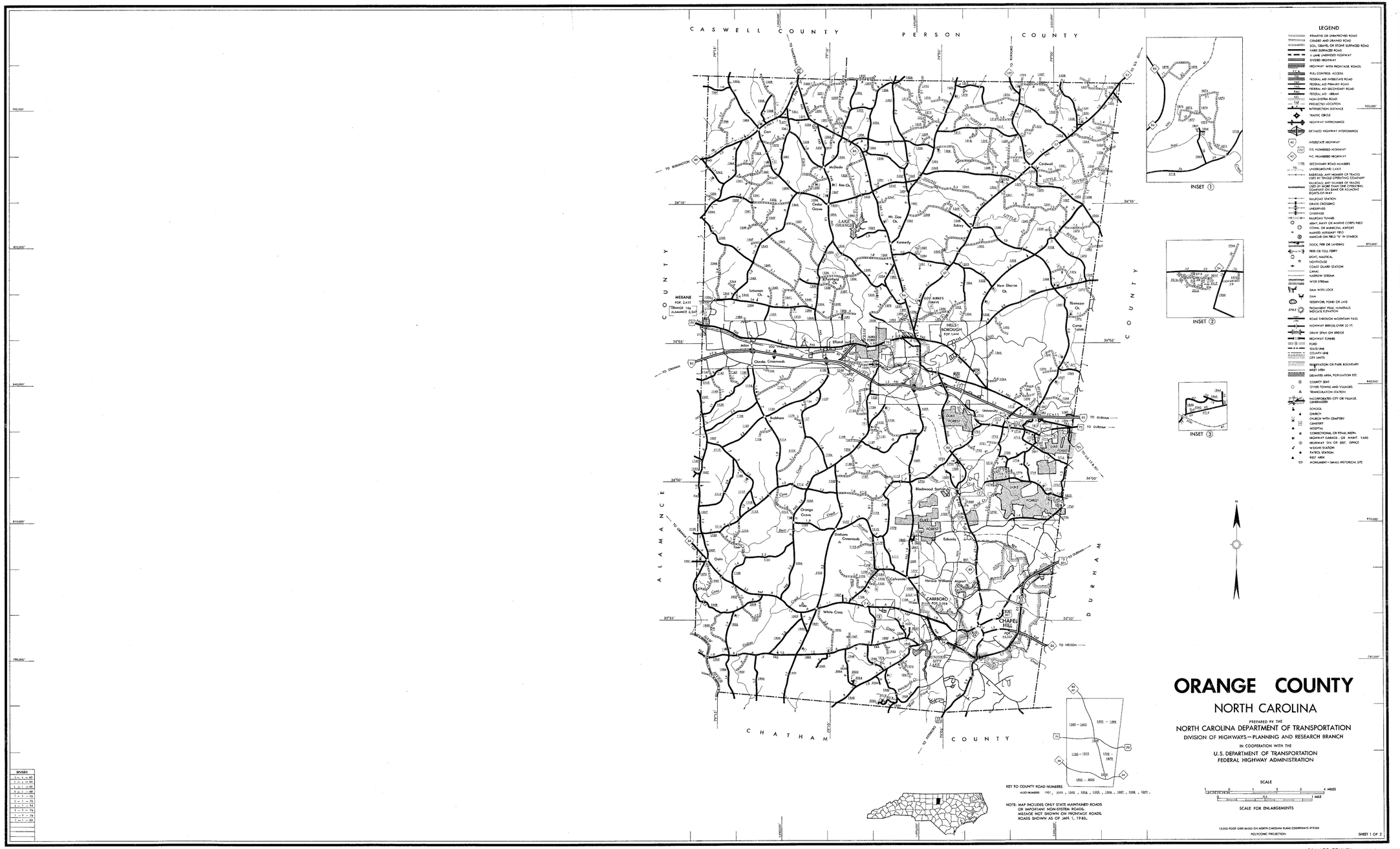
CASWELL COUNTY
PERSON COUNTY
ALAMANCE COUNTY
DURHAM COUNTY
CHATHAM COUNTY
MEBANE
POP. 2,410
ORANGE 188
ALAMANCE 2,247
HILLSBOROUGH
POP. 1,444
CHAPEL HILL
POP. 26,370
CARRBORO
POP. 3,986
LAKE ORANGE
Efland
Cheeks Crossroads
Dodsons Crossroads
Orange Grove
Cane Creek Res.
Eno River
Little River
Blackwood Stream
Duke Forest
Duke Forest Gardens
Horace Williams Airport
UNIVERSITY LAKE
Gov. Burke's Grave
Old Orange Co. Courthouse
Occoneechee Mtn.
Mt. Zion Ch.
Cedar Grove
Lebanon Ch.
New Sharon Ch.
Ebenezer Ch.
Corinth
Cane Creek
Orange Grove
Dairy
Cane Creek
White Cross
Rock Quarry
Rocky Ridge
Sandy Creek
Caldwell
Schley
Kennedy
McDade
Sykes
Sukkhara
Eubanks
Calvander
Dodsons
Cane Creek
Mt. Zion
Lebanon
Corinth
Ebenezer
Corinth
Cane Creek
Rocky Ridge
Sandy Creek
Caldwell
Schley
Kennedy
McDade
Sykes
Sukkhara
Eubanks
Calvander
Dodsons
Cane Creek
Mt. Zion
Lebanon
Corinth
Ebenezer
Corinth
Cane Creek
Rocky Ridge
Sandy Creek
TO HILLSBOROUGH
TO GRAHAM
TO DURHAM
TO HILLSBOROUGH
TO GRAHAM
TO DURHAM
TO DURHAM
TO HILLSBOROUGH
TO HILLSBOROUGH
TO U.S. 501
TO U.S. 15-501 BYP.
TO HILLSBOROUGH
TO HILLSBOROUGH
TO HILLSBOROUGH

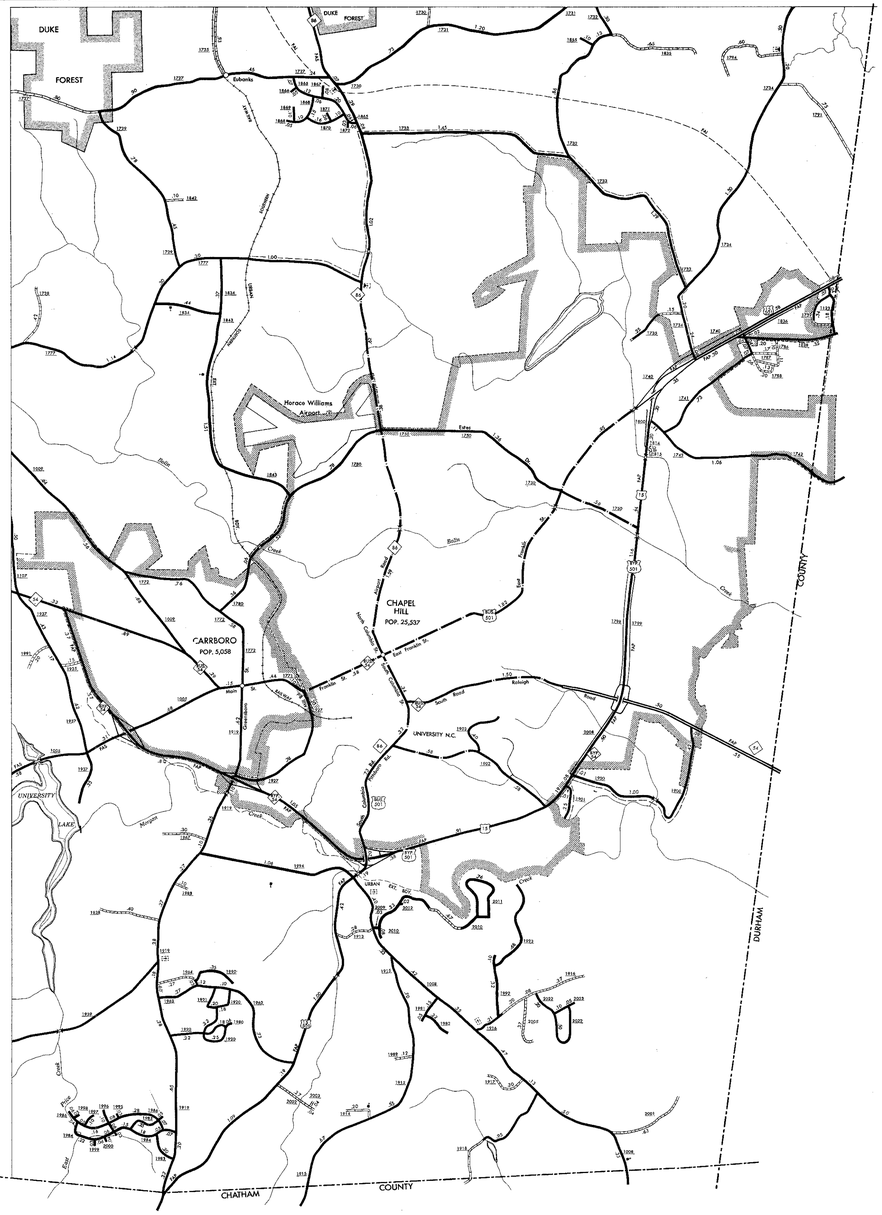

CHAPEL HILL - CARRBORO AND VICINITY

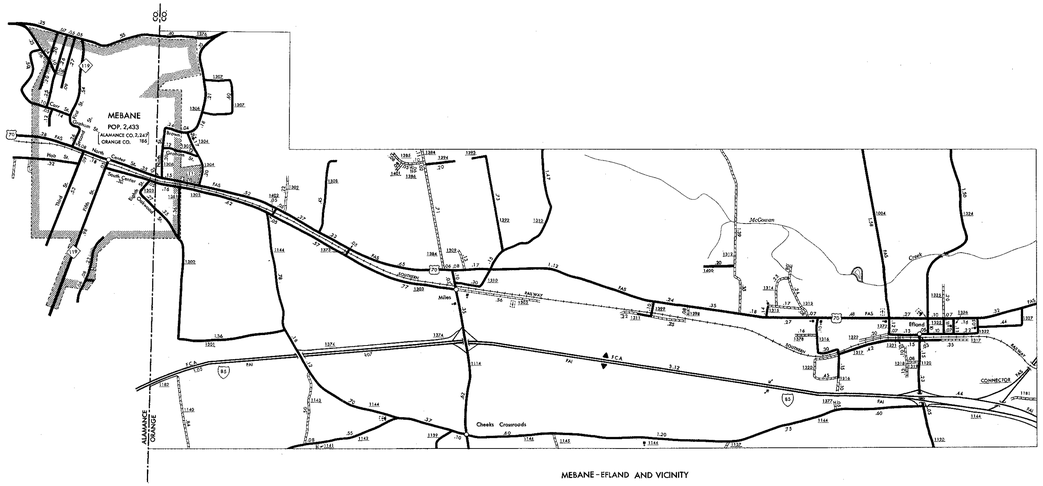

MEBANE - EFLAND AND VICINITY

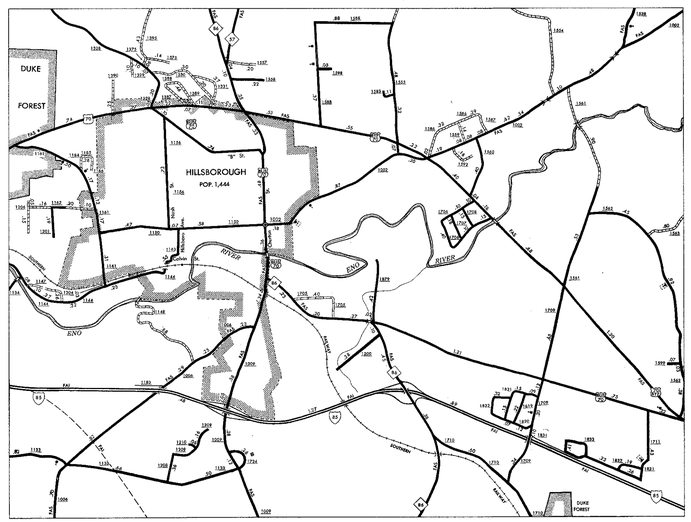

HILLSBOROUGH
AND VICINITY

ENLARGED MUNICIPAL AND SUBURBAN AREAS

ORANGE COUNTY

NORTH CAROLINA

PREPARED BY THE
NORTH CAROLINA DEPARTMENT OF TRANSPORTATION
DIVISION OF HIGHWAYS—PLANNING AND RESEARCH BRANCH
IN COOPERATION WITH THE
U.S. DEPARTMENT OF TRANSPORTATION
FEDERAL HIGHWAY ADMINISTRATION

SCALE
1 0 1 MILE

POLYCONIC PROJECTION

SHEET 2 OF 2

REVISED
1 — 1 — 67
1 — 1 — 68
1 — 1 — 69
1 — 1 — 70
1 — 1 — 72
1 — 1 — 74
1 — 1 — 76
1 — 1 — 78
1 — 1 — 80

COPIES OF THIS MAP ARE AVAILABLE
TO THE PUBLIC AT A NOMINAL COST
ADDRESS: NORTH CAROLINA DEPARTMENT OF TRANSPORTATION
DIVISION OF HIGHWAYS
RALEIGH, NORTH CAROLINA, 27611

ORANGE SUP.

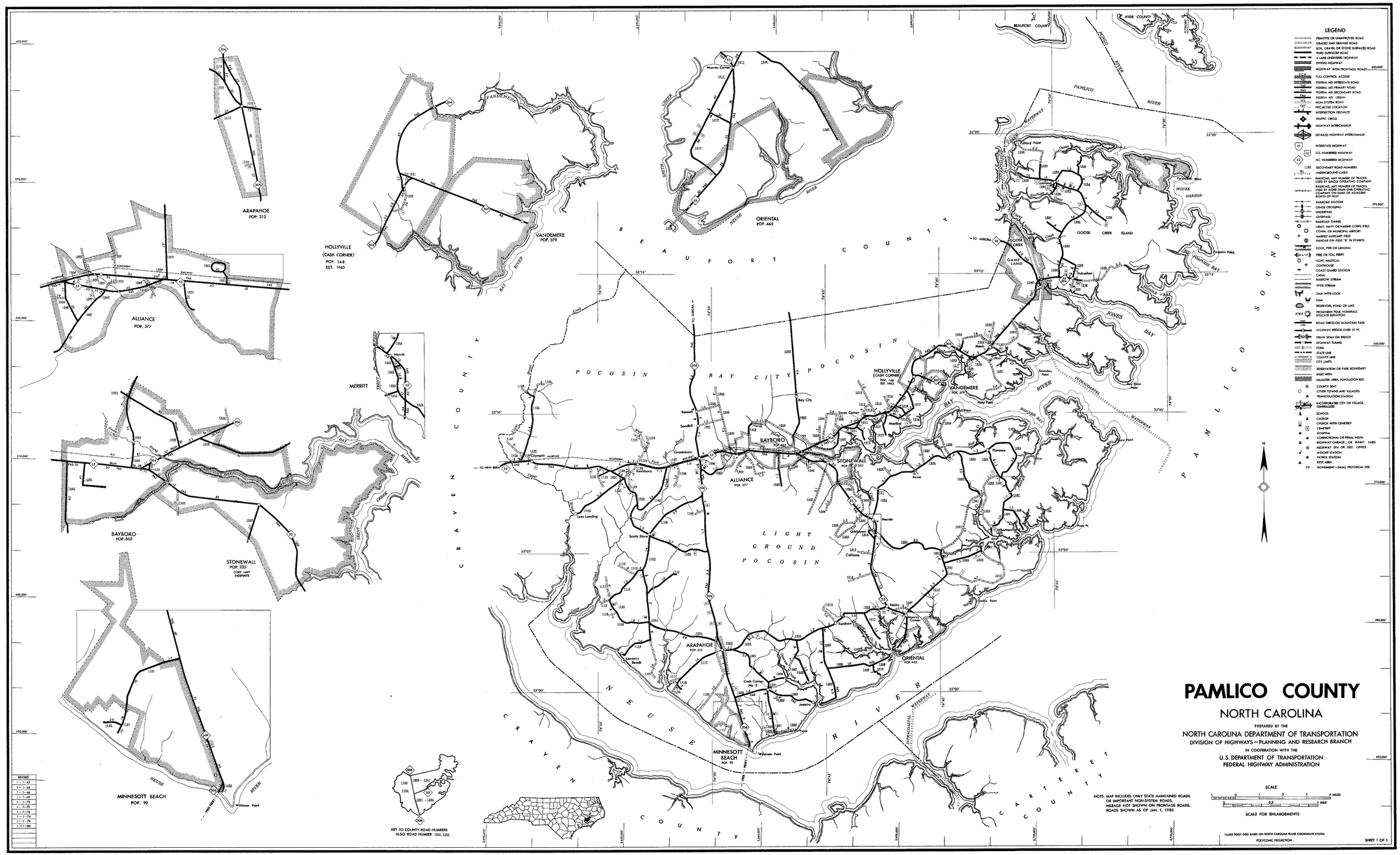
PAMLICO COUNTY
NORTH CAROLINA
PREPARED BY THE
NORTH CAROLINA DEPARTMENT OF TRANSPORTATION
DIVISION OF HIGHWAYS—PLANNING AND RESEARCH BRANCH
IN COOPERATION WITH THE
U.S. DEPARTMENT OF TRANSPORTATION
FEDERAL HIGHWAY ADMINISTRATION
LEGEND
SCALE
SCALE FOR ENLARGEMENTS
NOTE: MAP INCLUDES ONLY STATE MAINTAINED ROADS OR IMPORTANT NON-SYSTEM ROADS. MILEAGE NOT SHOWN ON FRONTAGE ROADS. ROADS SHOWN AS OF JAN. 1, 1980.
KEY TO COUNTY ROAD NUMBERS ALSO ROAD NUMBER 1852, 1005
ARAPAHOE POP. 212
ALLIANCE POP. 577
HOLLYVILLE (CASH CORNER) POP. 148 EST. 1963
VANDEMERE POP. 379
ORIENTAL POP. 445
MERRITT
BAYBORO POP. 665
STONEWALL POP. 335
MINNESOTT BEACH POP. 90
BEAUFORT COUNTY
CRAVEN COUNTY
CARTERET COUNTY
HYDE COUNTY
POCOSIN BAY
LIGHT GROUND POCOSIN
GOOSE CREEK ISLAND
GOOSE CREEK GAME LAND
PAMLICO SOUND
PAMLICO RIVER
NEUSE RIVER
BAY RIVER
JONES BAY
MOUSE HARBOR
SLOOP POINT
Bay City
Sandhill
Grembalina
Southwest
Scotts Store
Sees Landing
Kennels South
Creek Corner No. 2
Jonesboro
Merritt
Florence
Mesic
Calhoun
Kershaw
Minnesott Beach
Wilkinson Point
Oriental
Maw Point
Slocum Point
Bay Tree Point
Ferry Point
Mouse Harbor Point
Goose Creek Point
Pamlico Point
Lowe Point
Hobucken
Merritt
Mesic
Minnesott Beach
Oriental
Stonewall
Bayboro
Alliance
Arapahoe
Hollyville
Vandemere
TO NEW BERN
TO AURORA
TO WASHINGTON
TO BELHAVEN
TO SWANQUARTER
INTRACOASTAL WATERWAY
SCALE
1 0 1 2 3 4 MILES
1 0 1/2 1 MILE
SCALE FOR ENLARGEMENTS
10,000 FOOT GRID BASED ON NORTH CAROLINA PLANE COORDINATE SYSTEM
POLYCONIC PROJECTION
SHEET 1 OF 1
COPIES OF THIS MAP ARE AVAILABLE
TO PUBLIC AT A NOMINAL COST FROM
MAPS, N.C. DEPARTMENT OF TRANSPORTATION
ADDRESS
RALEIGH, NORTH CAROLINA, 27611
REVISED
1 — 1—65
2 — 1—66
3 — 1—68
4 — 1—70
5 — 1—72
6 — 1—74
7 — 1—76
8 — 1—78
9 — 1—80
PAMLICO
DIVISION 2 DISTRICT 3 PAMLICO COUNTY NORTH CAROLINA 137

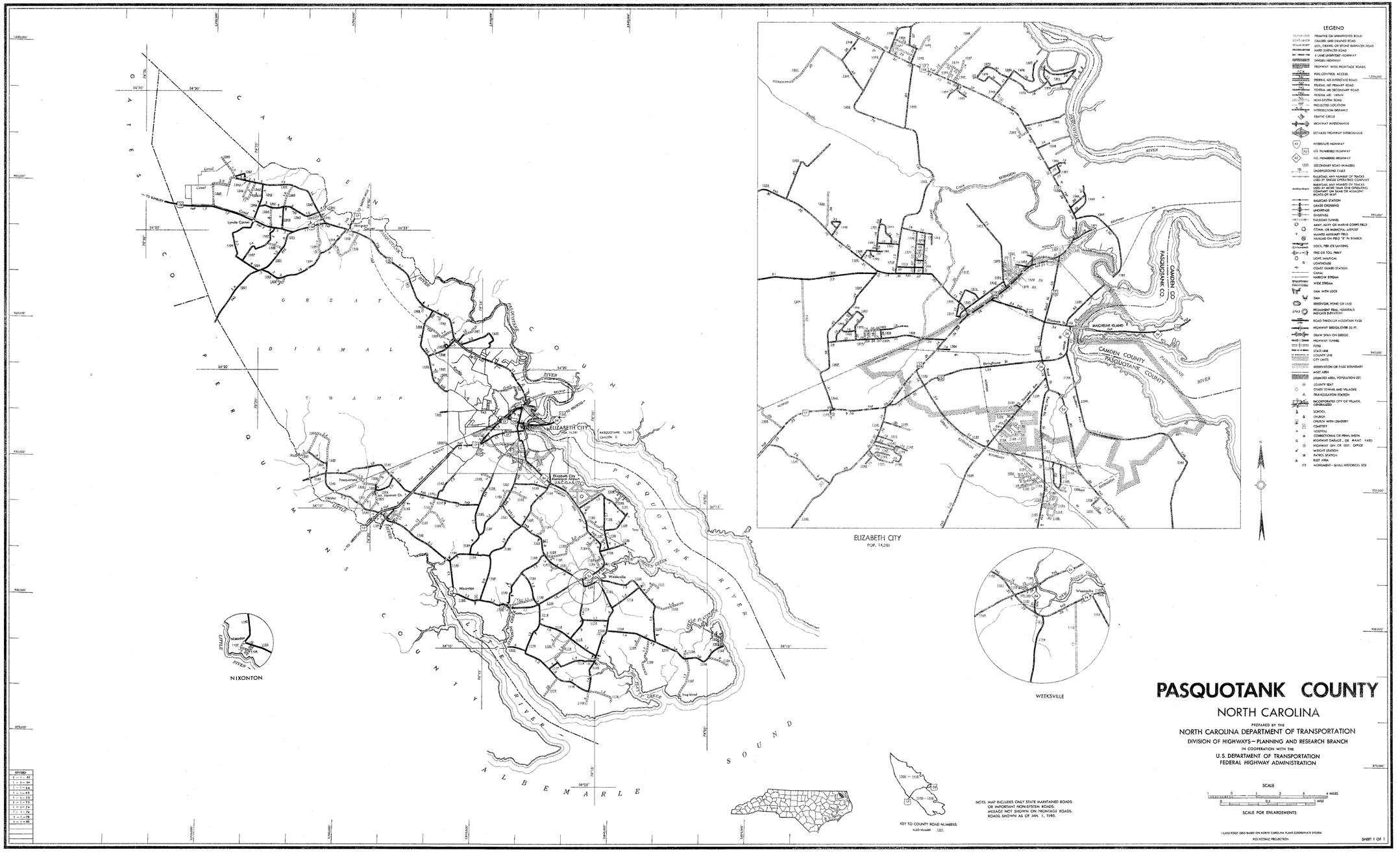

COPIES OF THIS MAP ARE AVAILABLE TO THE PUBLIC, AS A NOMINAL COST.
ADDRESS: MAPS, N.C. DEPARTMENT OF TRANSPORTATION
DIVISION OF HIGHWAYS
RALEIGH, NORTH CAROLINA, 27611

PASQUOTANK

DIVISION 1 DISTRICT 1 PASQUOTANK COUNTY NORTH CAROLINA 139

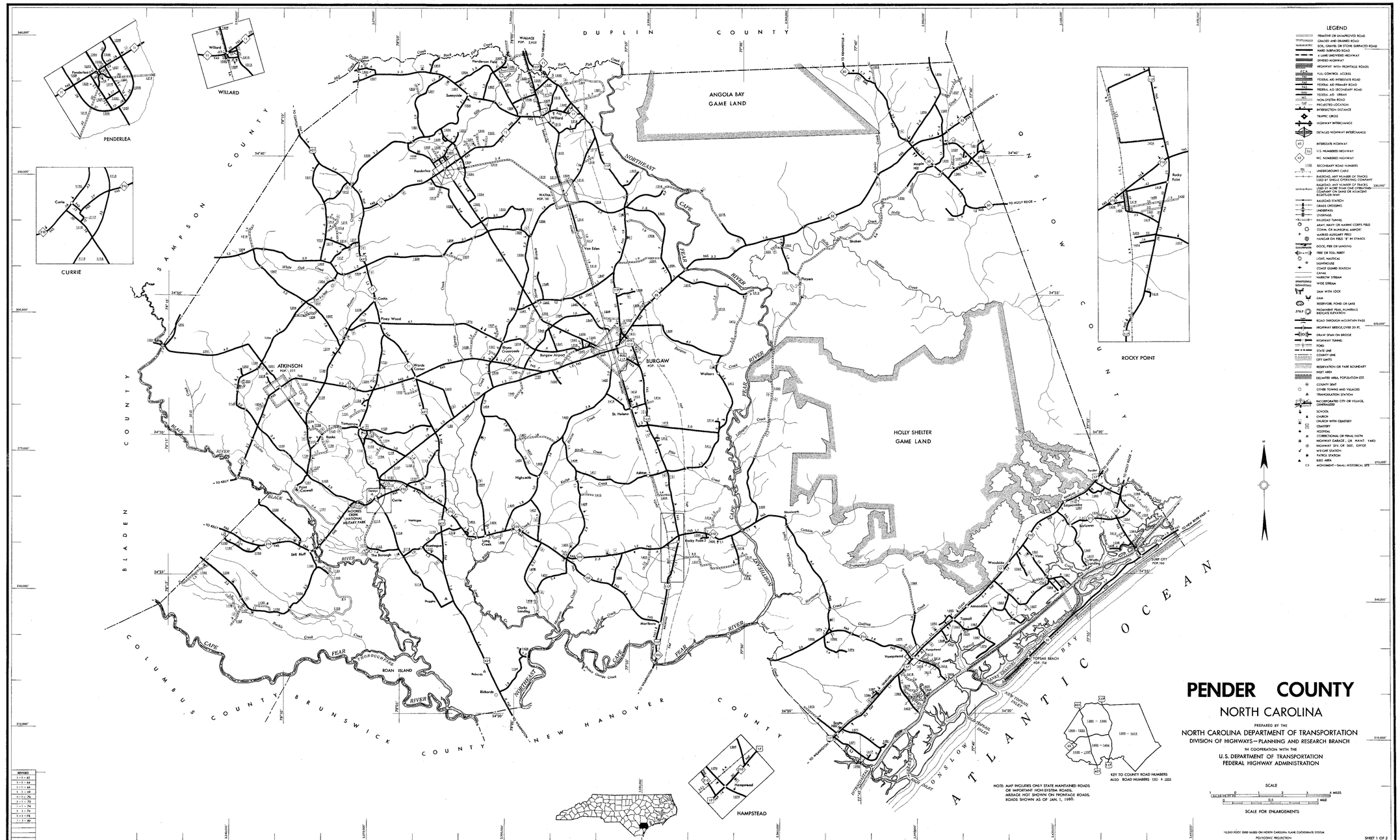

COPIES OF THIS MAP ARE AVAILABLE
TO THE PUBLIC AT A NOMINAL COST FROM:
ADDRESS: MAPS, N.C. DEPARTMENT OF TRANSPORTATION
DIVISION OF HIGHWAYS
RALEIGH, NORTH CAROLINA, 27611

REVISED
1-1-81
1-1-84
1-1-85
1-1-86
1-1-76
1-1-72
1-1-74
1-1-76
1-1-78
1-1-80

FENCING

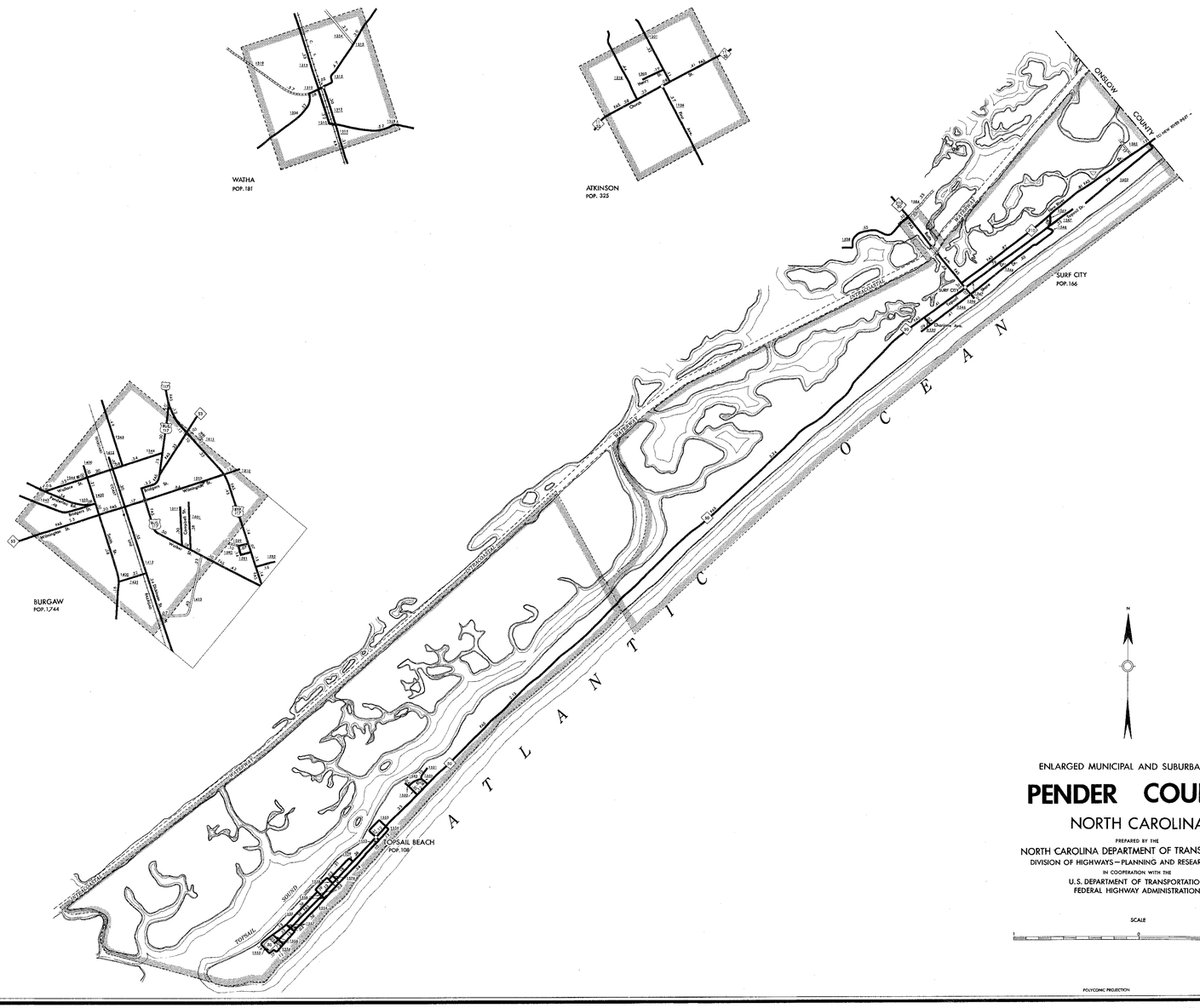

ENLARGED MUNICIPAL AND SUBURBAN AREAS

PENDER COUNTY

NORTH CAROLINA

PREPARED BY THE
NORTH CAROLINA DEPARTMENT OF TRANSPORTATION
DIVISION OF HIGHWAYS — PLANNING AND RESEARCH BRANCH
IN COOPERATION WITH THE
U.S. DEPARTMENT OF TRANSPORTATION
FEDERAL HIGHWAY ADMINISTRATION

SCALE

1 0 1 MILE

POLYCONIC PROJECTION

SHEET 2 OF 2

COPIES OF THIS MAP ARE AVAILABLE
TO THE PUBLIC AT A NOMINAL COST
FROM THE NORTH CAROLINA DEPARTMENT OF TRANSPORTATION
ADDRESS: DIVISION OF HIGHWAYS
RALEIGH, NORTH CAROLINA, 27611

REVISED
1 in = 62
1 in = 64
1 in = 68
1 in = 68
1 in = 70
1 in = 72
1 in = 74
1 in = 76
1 in = 78
1 in = 80

PENDER SUP

PERQUIMANS COUNTY

NORTH CAROLINA

PREPARED BY THE
NORTH CAROLINA DEPARTMENT OF TRANSPORTATION
DIVISION OF HIGHWAYS—PLANNING AND RESEARCH BRANCH
IN COOPERATION WITH THE
U.S. DEPARTMENT OF TRANSPORTATION
FEDERAL HIGHWAY ADMINISTRATION

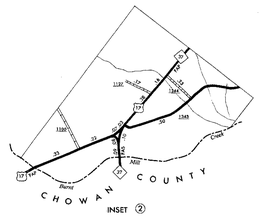

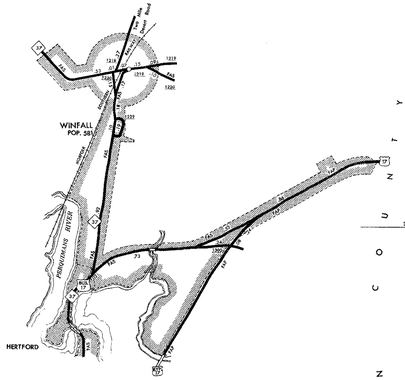

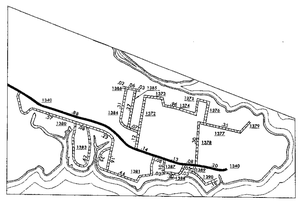

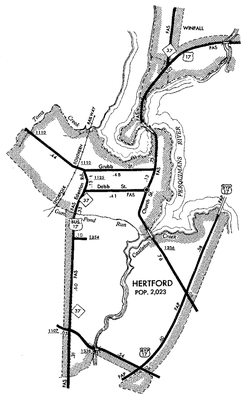

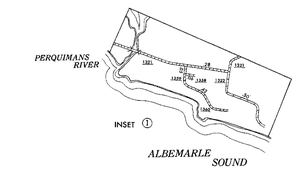

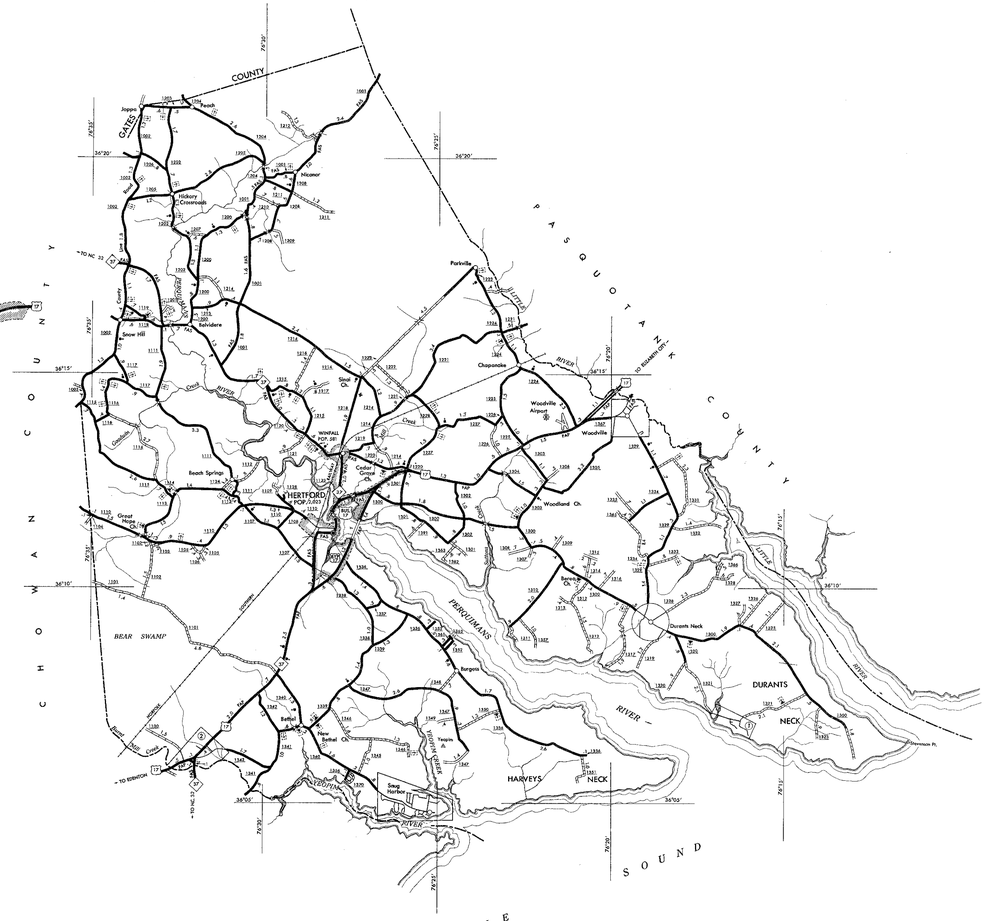

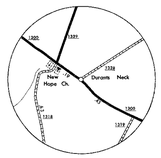

DURANTS NECK

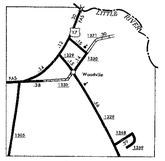

WOODVILLE



KEY TO COUNTY ROAD NUMBERS
ALSO ROAD NUMBERS 1001, 1003.



NOTE: MAP INCLUDES ONLY STATE MAINTAINED ROADS OR IMPORTANT NON-SYSTEM ROADS. MILEAGE NOT SHOWN ON FRONTAGE ROADS. ROADS SHOWN AS OF JAN. 1, 1990.

SCALE
1 0 1 2 3 4 MILES
1 0 1 2 3 4 KILOMETERS

SCALE FOR ENLARGEMENTS

10,000 FOOT GRID BASED ON NORTH CAROLINA PLANE COORDINATE SYSTEM
POLYCONIC PROJECTION

SHEET 1 OF 1

LEGEND

- PRIMITIVE OR UNIMPROVED ROAD
- GRADED AND DRAINED ROAD
- SOIL, GRAVEL OR STONE SURFACED ROAD
- HARD SURFACED ROAD
- 4 LANE UNDIVIDED HIGHWAY
- DIVIDED HIGHWAY
- HIGHWAY WITH FRONTAGE ROADS
- F.C.A. FULL CONTROL ACCESS
- F.A.I. FEDERAL AID INTERSTATE ROAD
- F.A.P. FEDERAL AID PRIMARY ROAD
- F.A.S. FEDERAL AID SECONDARY ROAD
- F.A.U. FEDERAL AID URBAN
- N.S. NON-SYSTEM ROAD
- P.E. PROJECTED LOCATION
- INTERSECTION DISTANCE
- TRAFFIC CIRCLE
- HIGHWAY INTERCHANGE
- DETAILED HIGHWAY INTERCHANGE
- 40 INTERSTATE HIGHWAY
- 264 U.S. NUMBERED HIGHWAY
- 42 N.C. NUMBERED HIGHWAY
- 1100 SECONDARY ROAD NUMBERS
- UNDERGROUND CABLE
- RAILROAD, ANY NUMBER OF TRACKS; USED BY SINGLE OPERATING COMPANY
- RAILROAD, ANY NUMBER OF TRACKS; USED BY MORE THAN ONE OPERATING COMPANY ON SAME OR ADJACENT RIGHTS-OF-WAY
- RAILROAD STATION
- GRADE CROSSING
- UNDERPASS
- OVERPASS
- RAILROAD TUNNEL
- ARMY, NAVY OR MARINE CORPS FIELD
- COMM. OR MUNICIPAL AIRPORT
- MARKED AUXILIARY FIELD
- HANGAR ON FIELD "B" IN SYMBOL
- DOCK, PIER OR LANDING
- FREE OR TOLL FERRY
- LIGHT, NAUTICAL
- LIGHTHOUSE
- COAST GUARD STATION
- CANAL
- NARROW STREAM
- WIDE STREAM
- DAM WITH LOCK
- DAM
- RESERVOIR, POND OR LAKE
- 574.7 PROMINENT PEAK, NAMED AND/OR ELEVATION
- ROAD THROUGH MOUNTAIN PASS
- HIGHWAY BRIDGE/OVER 20 FT.
- GRAVE SPAN ON BRIDGE
- HIGHWAY TUNNEL
- FORD
- STATE LINE
- COUNTY LINE
- CITY LIMITS
- RESERVATION OR PARK BOUNDARY
- INSET AREA
- DEFINED AREA, POPULATION EST. 900,000
- COUNTY SEAT
- OTHER TOWNS AND VILLAGES
- TRIANGULATION STATION
- INCORPORATED CITY OR VILLAGE, GENERALIZED
- SCHOOL
- CHURCH
- CHURCH WITH CEMETERY
- CEMETERY
- HOSPITAL
- CORRECTIONAL OR PENAL INSTN.
- HIGHWAY GARAGE, OR MAINT. YARD
- HIGHWAY DIV. OR DIST. OFFICE
- WEIGHT STATION
- PATROL STATION
- REST AREA
- MONUMENT—SMALL HISTORICAL SITE

REVISED
1 in 1 to 82
1 in 1 to 44
1 in 1 to 66
1 in 1 to 88
1 in 1 to 72
1 in 1 to 72
1 in 1 to 74
1 in 1 to 76
1 in 1 to 78
1 in 1 to 80

COPIES OF THIS MAP ARE AVAILABLE
TO THE PUBLIC AT A NOMINAL COST FROM
ADDRESS: MAIL N.C. DEPARTMENT OF TRANSPORTATION
DIVISION OF HIGHWAYS
RALEIGH, NORTH CAROLINA, 27611

PERQUIMANS

PERSON COUNTY

NORTH CAROLINA

PREPARED BY THE
NORTH CAROLINA DEPARTMENT OF TRANSPORTATION
DIVISION OF HIGHWAYS — PLANNING AND RESEARCH BRANCH
IN COOPERATION WITH THE
U. S. DEPARTMENT OF TRANSPORTATION
FEDERAL HIGHWAY ADMINISTRATION

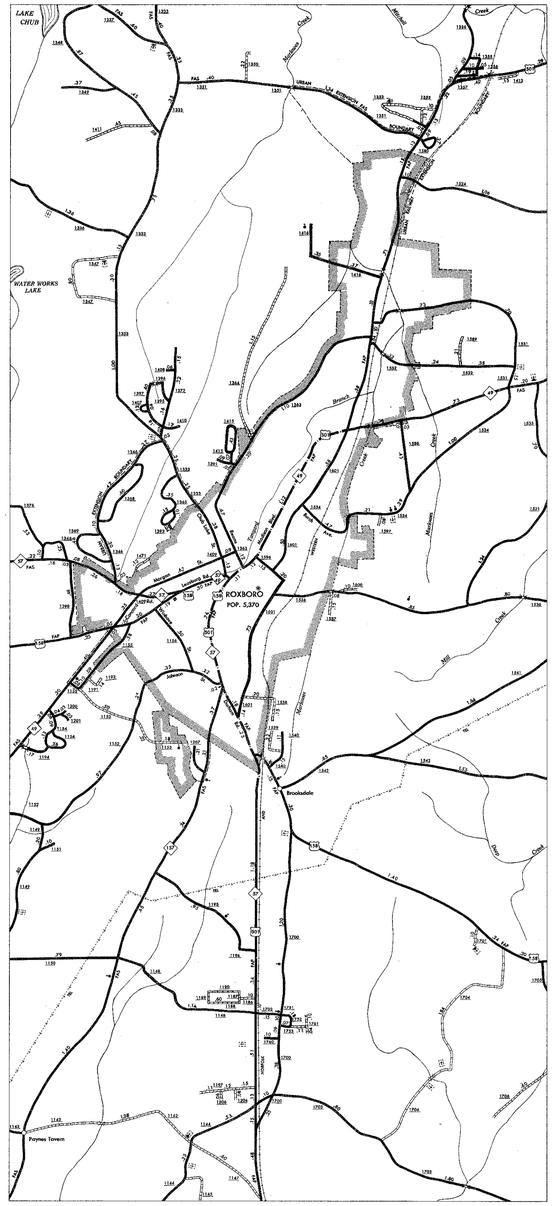

ROXBORO AND VICINITY

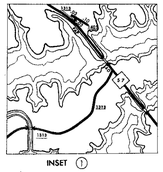

INSET (1)

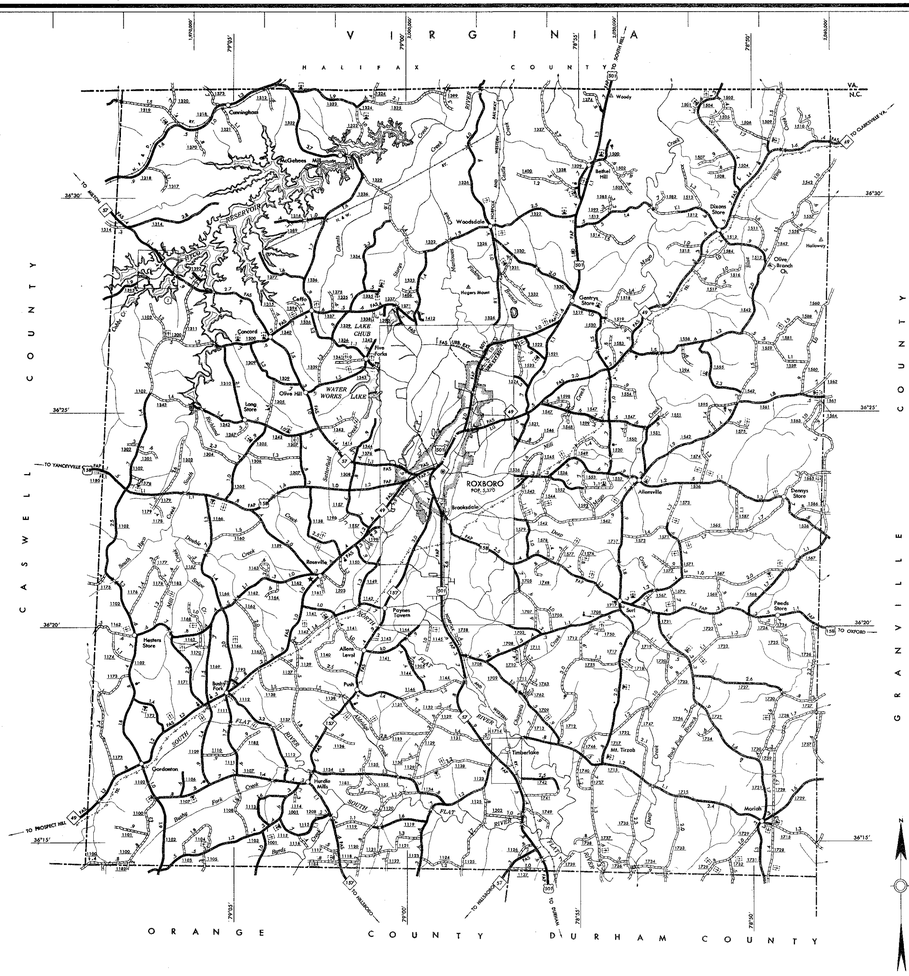

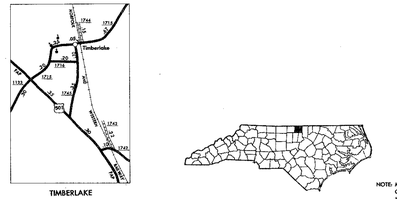

NOTE: MAP INCLUDES ONLY STATE MAINTAINED ROADS OR IMPORTANT NON-SYSTEM ROADS. MILEAGE NOT SHOWN ON FRONTAGE ROADS. ROADS SHOWN AS OF JAN. 1, 1980.

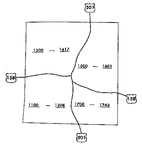

KEY TO COUNTY ROAD NUMBERS
ALSO NUMBERS 1961

SCALE

SCALE FOR ENLARGEMENTS

10,000 FOOT GRID BASED ON NORTH CAROLINA PLANE COORDINATE SYSTEM
POLYCONIC PROJECTION

SHEET 1 OF 1

LEGEND

PRIMITIVE OR UNIMPROVED ROAD
GRADED AND DRAINED ROAD
SOIL, GRAVEL OR STONE SURFACED ROAD
HARD SURFACED ROAD
4 LANE UNDIVIDED HIGHWAY
DIVIDED HIGHWAY
HIGHWAY WITH FRONTAGE ROADS
FULL CONTROL ACCESS
FEDERAL AID INTERSTATE ROAD
FEDERAL AID PRIMARY ROAD
FEDERAL AID SECONDARY ROAD
FEDERAL AID URBAN
NON-SYSTEM ROAD
PROJECTED LOCATION
INTERSECTION DISTANCE
TRAFFIC CIRCLE
HIGHWAY INTERCHANGE
DETAILED HIGHWAY INTERCHANGE
INTERSTATE HIGHWAY
U.S. NUMBERED HIGHWAY
N.C. NUMBERED HIGHWAY
SECONDARY ROAD NUMBERS
UNDERGROUND CABLE
RAILROAD, ANY NUMBER OF TRACKS, USED BY SINGLE OPERATING COMPANY
RAILROAD, ANY NUMBER OF TRACKS USED BY MORE THAN ONE OPERATING COMPANY ON SAME OR ADJACENT RIGHTS-OF-WAY
RAILROAD STATION
GRADE CROSSING
UNDERPASS
OVERPASS
RAILROAD TUNNEL
ARMY, NAVY OR MARINE CORPS FIELD
COMM. OR MUNICIPAL AIRPORT
MARKED AUXILIARY FIELD
HANGAR ON FIELD "B" IN SYMBOL
LOCK, PIER OR LANDING
FERRY OR TOLL FERRY
LIGHT, NAUTICAL
LIGHTHOUSE
COAST GUARD STATION
CANAL
NARROW STREAM
WIDE STREAM
DAM WITH LOCK
DAM
RESERVOIR, POND OR LAKE
PROMINENT PEAK, NUMERALS INDICATE ELEVATION
ROAD THROUGH MOUNTAIN PASS
HIGHWAY BRIDGE, OVER 20 FT.
DRAW SPAN ON BRIDGE
HIGHWAY TUNNEL
FORD
STATE LINE
COUNTY LINE
CITY LIMITS
RESERVATION OR PARK BOUNDARY
INSET AREA
DELIMITED AREA, POPULATION EST.
COUNTY SEAT
OTHER TOWNS AND VILLAGES
TRIANGULATION STATION
INCORPORATED CITY OR VILLAGE, GENERALIZED
SCHOOL
CHURCH
CHURCH WITH CEMETERY
CEMETERY
HOSPITAL
CORRECTIONAL OR PENAL INSTN.
HIGHWAY GARAGE, OR MAINT. YARD
HIGHWAY DIV. OR DIST. OFFICE
WEIGHT STATION
PATROL STATION
REST AREA
MONUMENT — SMALL HISTORICAL SITE

REVISED
1 — 1-82
1 — 1-84
1 — 1-86
1 — 1-88
1 — 1-90
1 — 1-92
1 — 1-94
1 — 1-96
1 — 1-98
1 — 1-00
1 — 1-02

COPIES OF THIS MAP ARE AVAILABLE TO THE PUBLIC AT A NOMINAL COST
ADDRESS: NORTH CAROLINA DEPARTMENT OF TRANSPORTATION
DIVISION OF HIGHWAYS
RALEIGH, NORTH CAROLINA, 27611

PERSON


PITT
MARTIN
COUNTY
BEAUFORT
COUNTY
EDGECOMBE
COUNTY
WILSON
COUNTY
GREENE
COUNTY
LENOIR
CO.
CRAVEN
COUNTY
GREENVILLE
POP. 35,961
FARMVILLE
POP. 4,424
WINTERVILLE
POP. 9,427
AYDEN
POP. 4,430
GRIFTON
POP. 2,961
GRIMESLAND
POP. 295
FALKLAND
POP. 120
FOUNTAIN
POP. 434
BETHEL
POP. 1,201
SIMPSON
POP. 229
WINTERVILLE
POP. 9,427
GRIMESLAND
POP. 295
GRIFTON
POP. 2,961
GRIFTON
POP. 2,961
GRIMESLAND
POP. 295

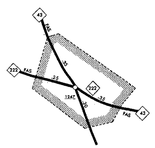

FALKLAND
POP. 130

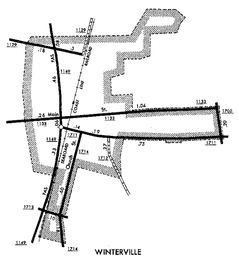

WINTERVILLE
POP. 1,437

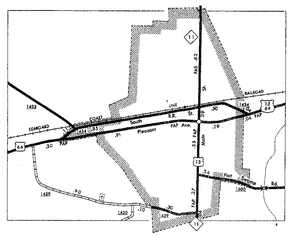

BETHEL
POP. 1,514

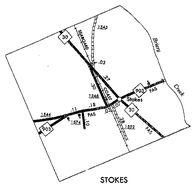

STOKES



BELL ARTHUR

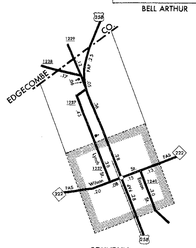

FOUNTAIN
POP. 434

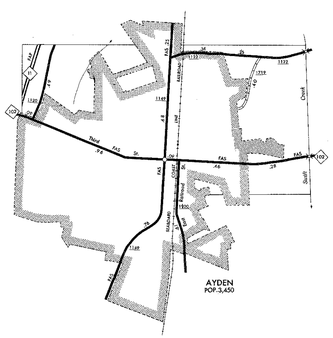

AYDEN
POP. 3,450

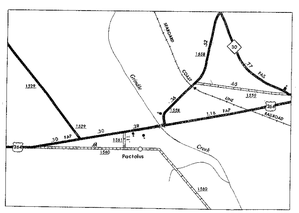

PACTOLUS

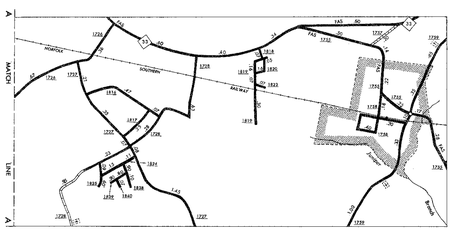

SIMPSON
POP. 520



FARMVILLE
POP. 4,424

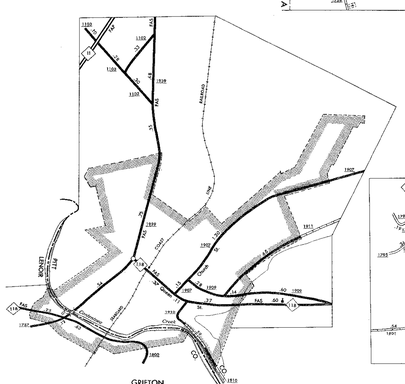

GRIFTON
POP. 1,860

PITT CO. 1,548
LENOIR CO. 312

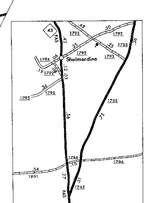

SHELMERDINE

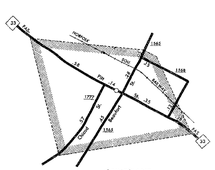

GRIMESLAND
POP. 394

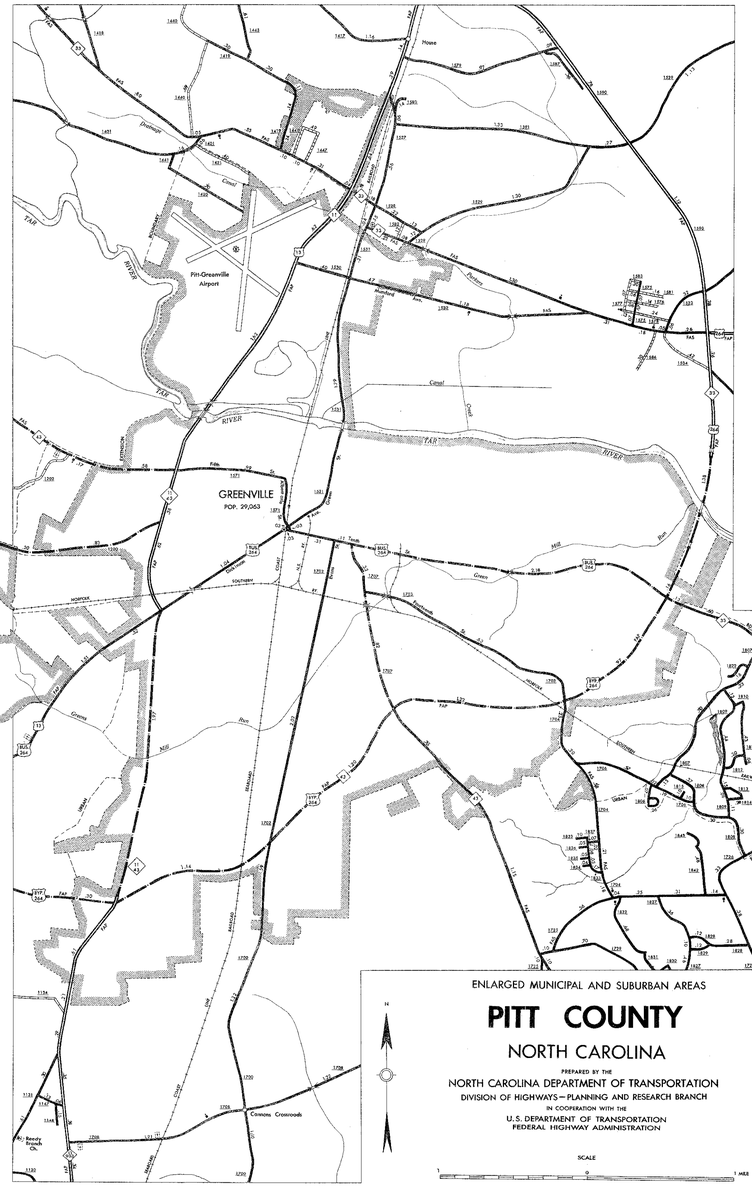

GREENVILLE AND VICINITY

ENLARGED MUNICIPAL AND SUBURBAN AREAS

PITT COUNTY

NORTH CAROLINA

PREPARED BY THE
NORTH CAROLINA DEPARTMENT OF TRANSPORTATION
DIVISION OF HIGHWAYS—PLANNING AND RESEARCH BRANCH
IN COOPERATION WITH THE
U.S. DEPARTMENT OF TRANSPORTATION
FEDERAL HIGHWAY ADMINISTRATION

SCALE

POLYCONIC PROJECTION

SHEET 2 OF 2

COPIES OF THIS MAP ARE AVAILABLE
TO THE PUBLIC AT A NOMINAL COST
FROM THE N.C. DEPARTMENT OF TRANSPORTATION
DIVISION OF HIGHWAYS
RALEIGH, NORTH CAROLINA, 27611

REVISED
1 — 1 — 61
1 — 1 — 64
1 — 1 — 66
1 — 1 — 70
1 — 1 — 72
1 — 1 — 74
1 — 1 — 76
1 — 1 — 78
1 — 1 — 80

PITT SUR.

DIVISION 2 DISTRICT 1 PITT COUNTY NORTH CAROLINA 147

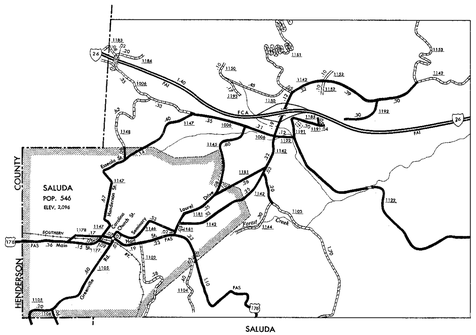

SALUDA

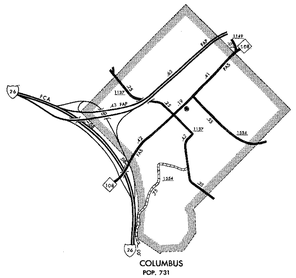

COLUMBUS
POP. 731

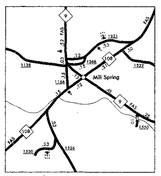

MILL SPRING

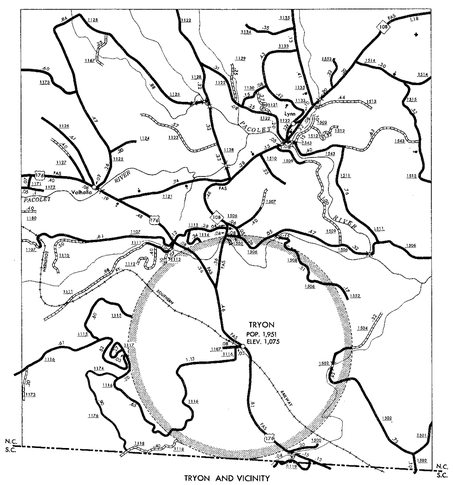

TRYON AND VICINITY

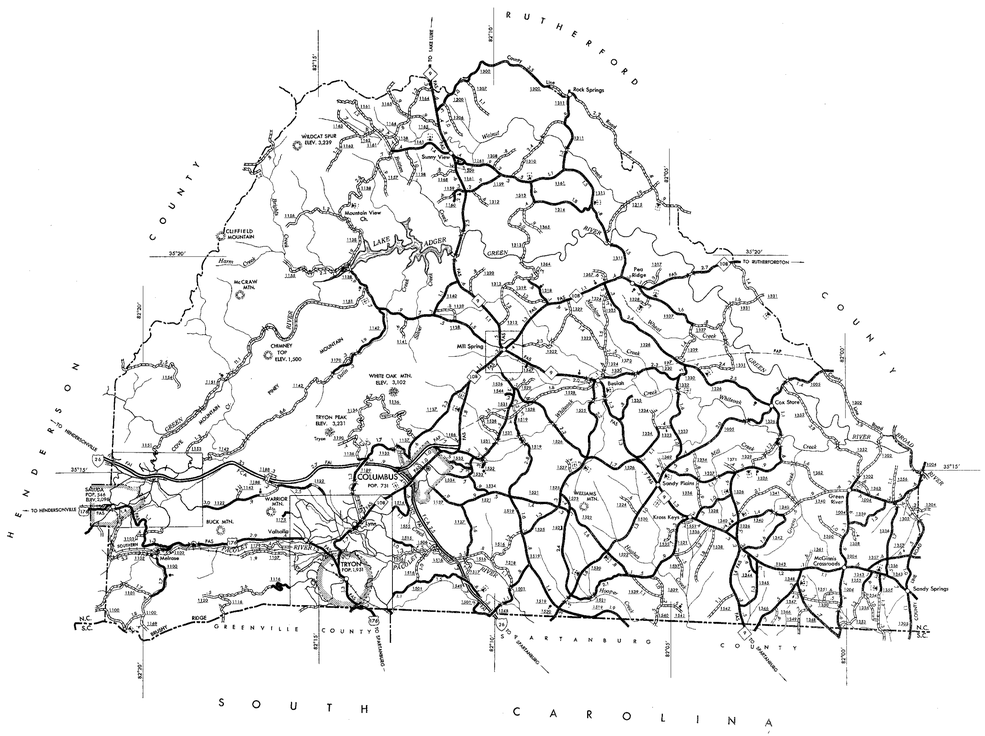



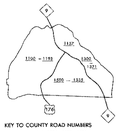

NOTE: MAP INCLUDES ONLY STATE MAINTAINED ROADS OR IMPORTANT NON-SYSTEM ROADS. MILEAGE NOT SHOWN ON FRONTAGE ROADS. ROADS SHOWN AS OF JAN. 1, 1980.

LEGEND

- PRIMITIVE OR UNIMPROVED ROAD
- GRADED AND DRAINED ROAD
- SOIL, GRAVEL OR STONE SURFACED ROAD
- HARD SURFACED ROAD
- 4 LANE UNDIVIDED HIGHWAY
- DIVIDED HIGHWAY
- HIGHWAY WITH FRONTAGE ROADS
- FULL CONTROL ACCESS
- FEDERAL AID INTERSTATE ROAD
- FEDERAL AID PRIMARY ROAD
- FEDERAL AID SECONDARY ROAD
- FEDERAL AID - URBAN
- NON-SYSTEM ROAD
- PROJECTED LOCATION
- INTERSECTION DISTANCE
- TRAFFIC CIRCLE
- HIGHWAY INTERCHANGE
- DETAILED HIGHWAY INTERCHANGE
- INTERSTATE HIGHWAY
- U.S. NUMBERED HIGHWAY
- N.C. NUMBERED HIGHWAY
- SECONDARY ROAD NUMBERS
- UNDERGROUND CABLE
- RAILROAD, ANY NUMBER OF TRACKS, NARROW GAUGE OPERATING COMPANY
- RAILROAD, ANY NUMBER OF TRACKS, USED BY MORE THAN ONE OPERATING COMPANY ON SAME OR ADJACENT RIGHTS OF WAY
- RAILROAD STATION
- GRADE CROSSING
- UNDERPASS
- OVERPASS
- RAILROAD TUNNEL
- ARMY, NAVY OR MARINE CORPS FIELD
- COAST GUARD AIRPORT
- MARKED AUXILIARY FIELD
- HANGAR ON FIELD "E" IN SYMBOL
- DOCK, PIER OR LANDING
- FREE OR TOLL FERRY
- LIGHT, NAUTICAL
- LIGHTHOUSE
- COAST GUARD STATION
- CANAL
- NARROW STREAM
- WIDE STREAM
- DAM WITH LOCK
- DAM
- RESERVOIR, POND OR LAKE
- PROMINENT PEAK, NUMERALS INDICATE ELEVATION
- ROAD THROUGH MOUNTAIN PASS
- HIGHWAY BRIDGE OVER 20 FT.
- DRAW SPAN ON BRIDGE
- HIGHWAY TUNNEL
- FORD
- STATE LINE
- COUNTY LINE
- CITY LIMITS
- RESERVATION OR PARK BOUNDARY
- INSET AREA
- DELIMITED AREA, POPULATION EST.
- COUNTY SEAT
- OTHER TOWNS AND VILLAGES
- TRIANGULATION STATION
- INCORPORATED CITY OR VILLAGE, UNINCORPORATED
- SCHOOL
- CHURCH
- CHURCH WITH CEMETERY
- CEMETERY
- HOSPITAL
- CORRECTIONAL OR PENAL INSTN.
- HIGHWAY GARAGE ; OR MAINT. YARD
- HIGHWAY DIV. OR DIST. OFFICE
- WEIGHT STATION
- PATROL STATION
- REST AREA
- MONUMENT—SALEM, HISTORICAL SITE

POLK COUNTY

NORTH CAROLINA

PREPARED BY THE
NORTH CAROLINA DEPARTMENT OF TRANSPORTATION
DIVISION OF HIGHWAYS—PLANNING AND RESEARCH BRANCH
IN COOPERATION WITH THE
U.S. DEPARTMENT OF TRANSPORTATION
FEDERAL HIGHWAY ADMINISTRATION

SCALE

0 1 2 3 4 MILES
0 0.5 1 MILE

SCALE FOR ENLARGEMENTS

10,000 FOOT GRID BASED ON NORTH CAROLINA PLANE COORDINATE SYSTEM
POLYCONIC PROJECTION

SHEET 1 OF 1

COPIES OF THIS MAP ARE AVAILABLE
TO THE PUBLIC AT A NOMINAL COST FROM
ADDRESS: MAPS, N.C. DEPARTMENT OF TRANSPORTATION
DIVISION OF HIGHWAYS
RALEIGH, NORTH CAROLINA, 27611

REVISED
1 — 1 — 62
1 — 1 — 64
1 — 1 — 66
1 — 1 — 68
1 — 1 — 70
1 — 1 — 72
1 — 1 — 74
1 — 1 — 76
1 — 1 — 78
1 — 1 — 80

POLK

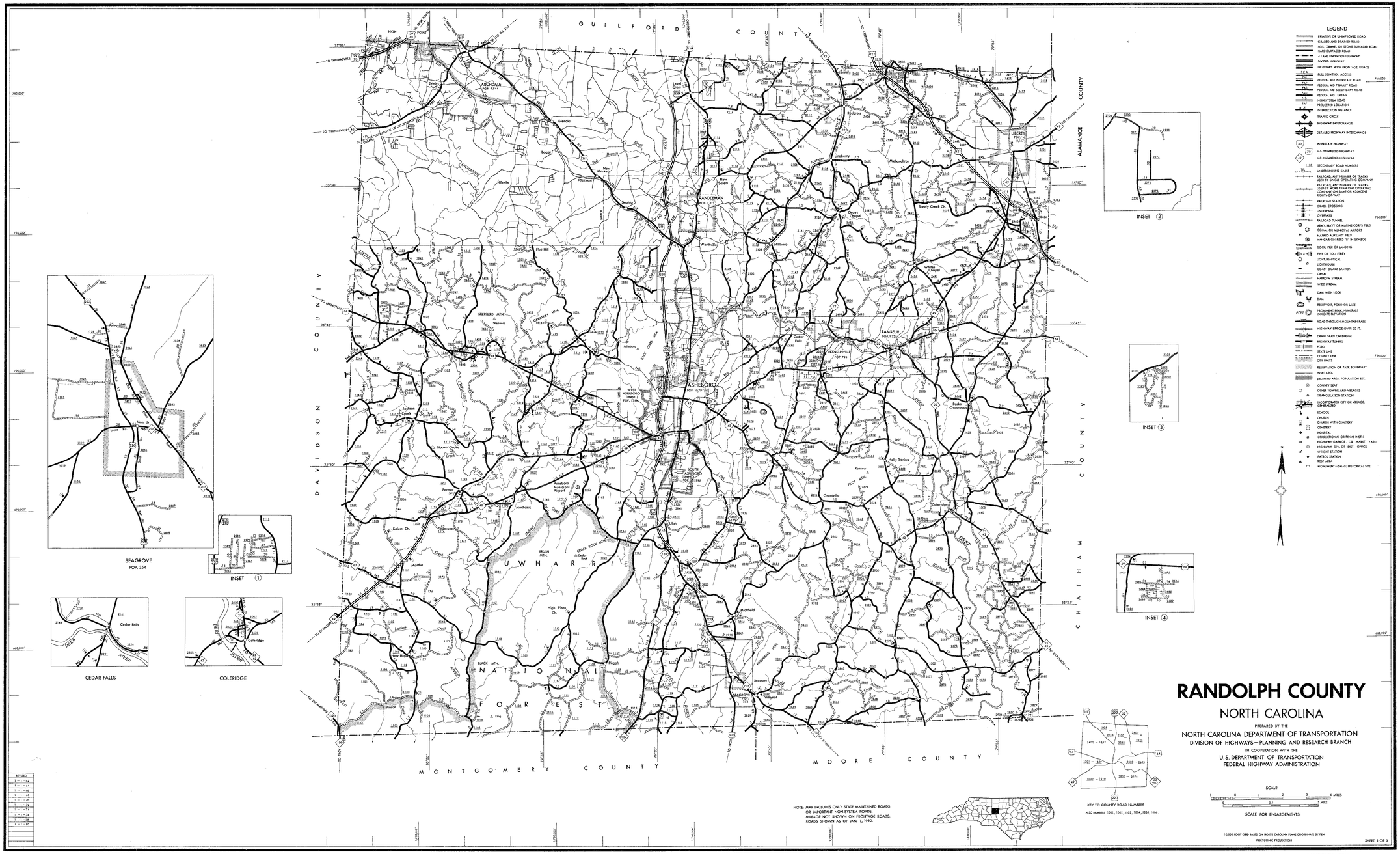

NOTE: MAP INCLUDES ONLY STATE MAINTAINED ROADS OR IMPORTANT NON-SYSTEM ROADS. MILEAGE NOT SHOWN ON FRONTAGE ROADS. ROADS SHOWN AS OF JAN. 1, 1980.

RANDOLPH COUNTY

NORTH CAROLINA

PREPARED BY THE
NORTH CAROLINA DEPARTMENT OF TRANSPORTATION
DIVISION OF HIGHWAYS—PLANNING AND RESEARCH BRANCH
IN COOPERATION WITH THE
U.S. DEPARTMENT OF TRANSPORTATION
FEDERAL HIGHWAY ADMINISTRATION

SCALE
1 0 1 2 3 4 MILES
1 INCH = 0.5 MILE

SCALE FOR ENLARGEMENTS

10,000 FOOT GRID BASED ON NORTH CAROLINA PLANE COORDINATE SYSTEM
POLYCONIC PROJECTION

SHEET 1 OF 2

COPIES OF THIS MAP ARE AVAILABLE TO THE PUBLIC AT A NOMINAL COST OF INFORMATION SERVICES UNIT, DIVISION OF TRANSPORTATION DIVISION OF HIGHWAYS RALEIGH, NORTH CAROLINA 27611

RANDOLPH

REVISED
1 — 62
1 — 64
1 — 66
1 — 68
1 — 70
1 — 72
1 — 74
1 — 76
1 — 78
1 — 80

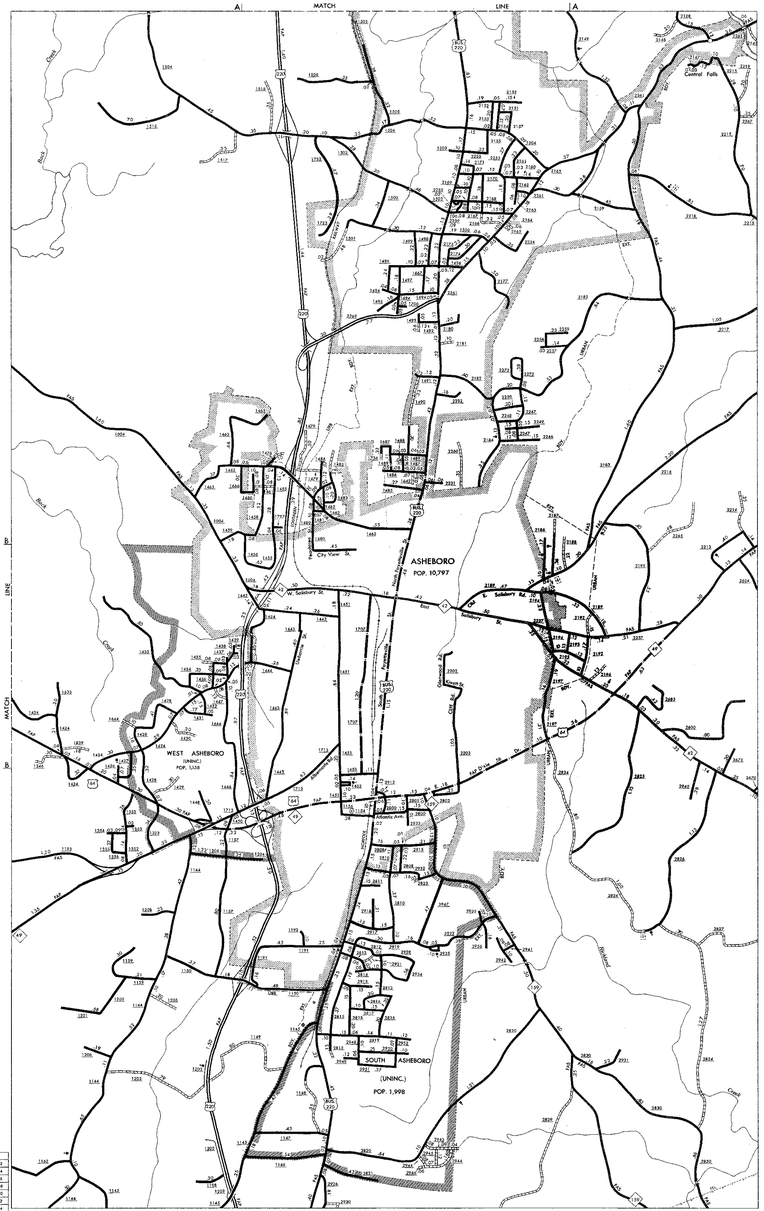

ASHEBORO AND VICINITY

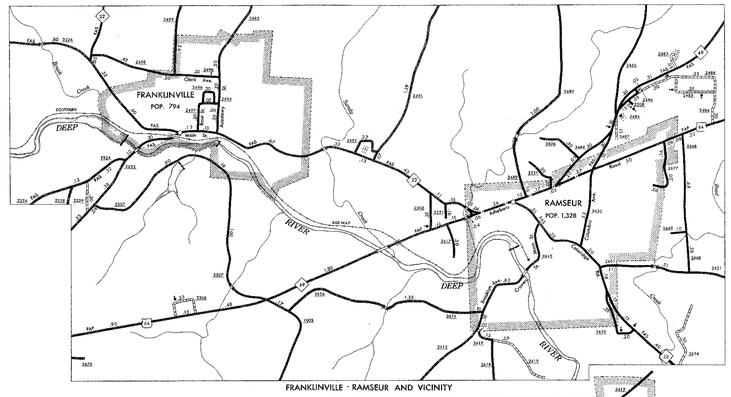
FRANKLINVILLE
POP. 794
RAMSEUR
POP. 1,328
Main St.
Academy St.
Church St.
Clark Ave.
Southern Railway
Back Creek
Deep River
Deep River
Deep River

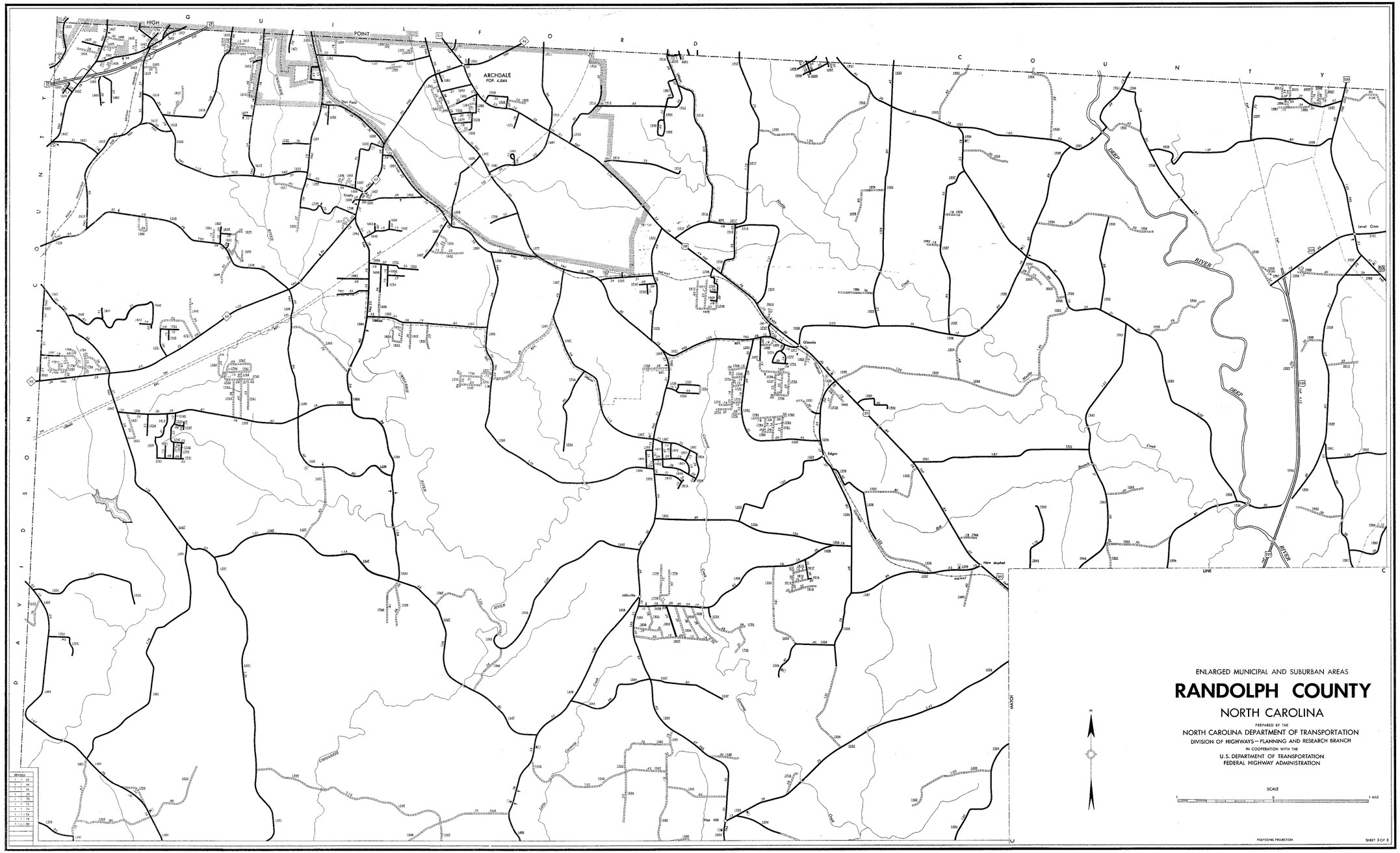

ENLARGED MUNICIPAL AND SUBURBAN AREAS

RANDOLPH COUNTY

NORTH CAROLINA

PREPARED BY THE
NORTH CAROLINA DEPARTMENT OF TRANSPORTATION
DIVISION OF HIGHWAYS — PLANNING AND RESEARCH BRANCH
IN COOPERATION WITH THE
U.S. DEPARTMENT OF TRANSPORTATION
FEDERAL HIGHWAY ADMINISTRATION

SCALE 0 1 MILE

POLYCONIC PROJECTION

SHEET 2 OF 3

REVISED
1 - 1 - 63
1 - 1 - 64
1 - 1 - 66
1 - 1 - 68
1 - 1 - 70
1 - 1 - 72
1 - 1 - 74
1 - 1 - 76
1 - 1 - 78
1 - 1 - 4 - 80

COPIES OF THIS MAP ARE AVAILABLE
TO THE PUBLIC AT A NOMINAL COST
FROM THE PUBLICATIONS UNIT OF THE DEPARTMENT OF TRANSPORTATION
DIVISION OF HIGHWAYS
RALEIGH, NORTH CAROLINA 27611

RANDOLPH SUP.

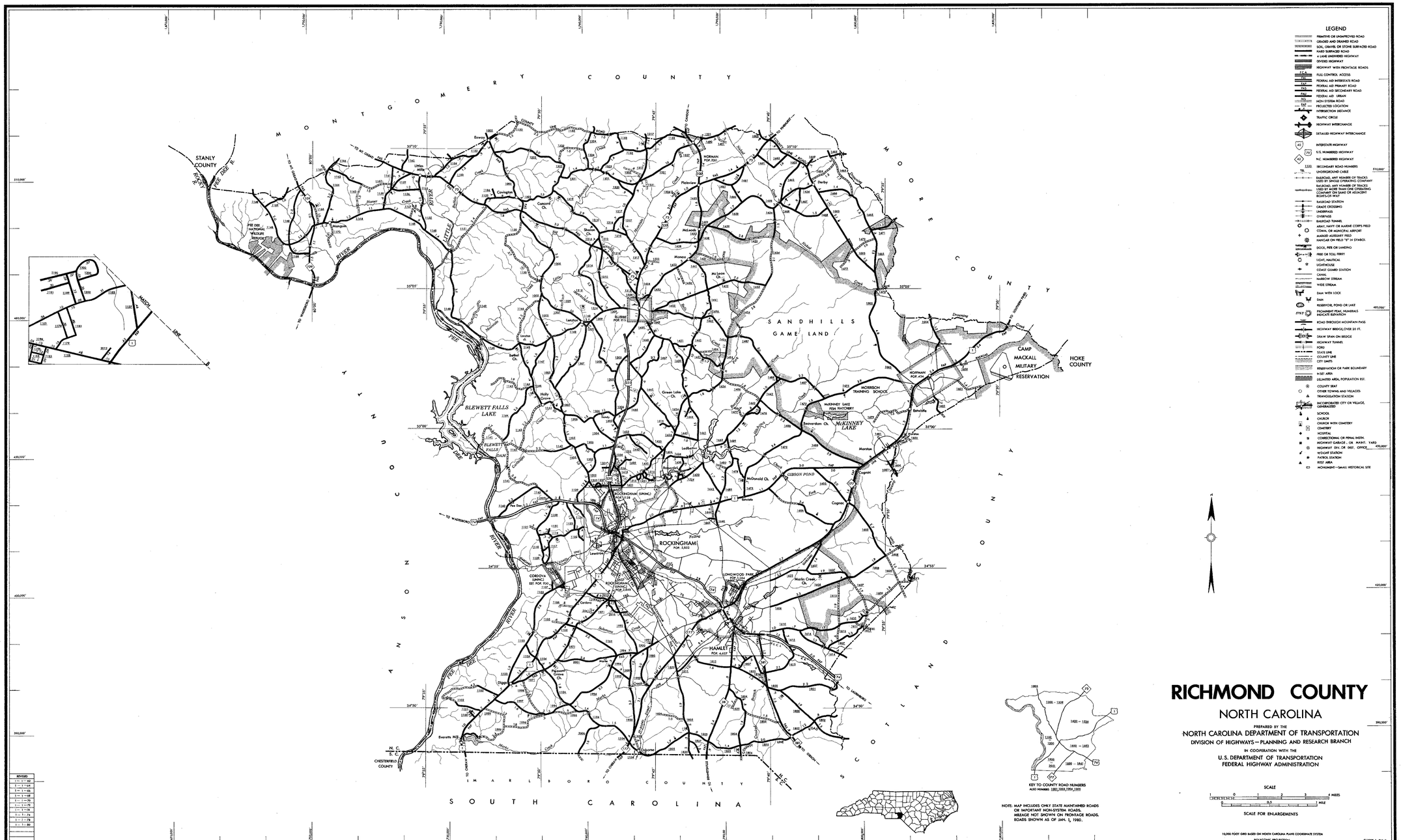

RICHMOND COUNTY

NORTH CAROLINA

PREPARED BY THE
NORTH CAROLINA DEPARTMENT OF TRANSPORTATION
DIVISION OF HIGHWAYS—PLANNING AND RESEARCH BRANCH
IN COOPERATION WITH THE
U.S. DEPARTMENT OF TRANSPORTATION
FEDERAL HIGHWAY ADMINISTRATION

LEGEND

- PRIMITIVE OR UNIMPROVED ROAD
- GRADED AND DRAINED ROAD
- SOIL, GRAVEL OR STONE SURFACED ROAD
- HARD SURFACED ROAD
- 4 LANE UNDIVIDED HIGHWAY
- DIVIDED HIGHWAY
- HIGHWAY WITH FRONTAGE ROADS
- FULL CONTROL ACCESS
- FEDERAL AID INTERSTATE ROAD
- FEDERAL AID PRIMARY ROAD
- FEDERAL AID SECONDARY ROAD
- FEDERAL AID URBAN
- NON-SYSTEM ROAD
- PROJECTED LOCATION
- INTERSECTION DISTANCE
- TRAFFIC CIRCLE
- HIGHWAY INTERCHANGE
- DETAILED HIGHWAY INTERCHANGE
- INTERSTATE HIGHWAY
- U.S. NUMBERED HIGHWAY
- N.C. NUMBERED HIGHWAY
- SECONDARY ROAD NUMBERS
- UNDERGROUND CABLE
- RAILROAD, ANY NUMBER OF TRACKS USED BY GROUP OPERATING COMPANY
- RAILROAD, ANY NUMBER OF TRACKS USED BY MORE THAN ONE OPERATING COMPANY ON SAME OR ADJACENT RIGHTS-OF-WAY
- RAILROAD STATION
- GRADE CROSSING
- UNDERPASS
- OVERPASS
- RAILROAD TUNNEL
- ARMY, NAVY OR MARINE CORPS FIELD
- CIVIAN, OR MUNICIPAL AIRPORT
- MARKED AUXILIARY FIELD
- HANGAR ON FIELD "R" IN SYMBOL
- DOCK, PIER OR LANDING
- FREE OR TOLL FERRY
- LIGHT, NAUTICAL
- LIGHTHOUSE
- COAST GUARD STATION
- CANAL
- NARROW STREAM
- WIDE STREAM
- DAM WITH LOCK
- DAM
- RESERVOIR, POND OR LAKE
- PROMINENT PEAK, NUMERALS INDICATE ELEVATION
- ROAD THROUGH MOUNTAIN PASS
- HIGHWAY BRIDGE, OVER 20 FT.
- DRAW SPAN ON BRIDGE
- HIGHWAY TUNNEL
- FORD
- STATE LINE
- COUNTY LINE
- CITY LIMITS
- RESERVATION OR PARK BOUNDARY
- BUILT AREA
- COUNTED AREA, POPULATION EST.
- COUNTY SEAT
- OTHER TOWNS AND VILLAGES
- TRIANGULATION STATION
- INCORPORATED CITY OR VILLAGE, UNINCORPORATED
- SCHOOL
- CHURCH
- CHURCH WITH CEMETERY
- CEMETERY
- HOSPITAL
- CORRECTIONAL OR PENAL INSTN.
- HIGHWAY GARAGE, OR MAINT. YARD
- HIGHWAY DIV. OR DIST. OFFICE
- WEIGHT STATION
- PATROL STATION
- REST AREA
- MONUMENT—SMALL HISTORICAL SITE

KEY TO COUNTY ROAD NUMBERS
ALSO NUMBERS 1001, 1003, 1004, 1005

NOTE: MAP INCLUDES ONLY STATE MAINTAINED ROADS OR IMPORTANT NON-SYSTEM ROADS. MILEAGE NOT SHOWN ON FRONTAGE ROADS. ROADS SHOWN AS OF JAN. 1, 1980.

SCALE
1 0 1 2 3 MILES
0 0.5 1 MILE

SCALE FOR ENLARGEMENTS

10,000 FOOT GRID BASED ON NORTH CAROLINA PLANE COORDINATE SYSTEM
POLYCONIC PROJECTION

SHEET 1 OF 2

CONTACT FOR TITLE MAP AND AVAILABLE COUNTY MAPS AND PHOTOGRAPHS:
ADDRESS: MAPS, N.C. DEPARTMENT OF TRANSPORTATION
RALEIGH, NORTH CAROLINA, 27611

REVISED
1 — 1 — 62
1 — 1 — 64
1 — 1 — 66
1 — 1 — 68
1 — 1 — 70
1 — 1 — 72
1 — 1 — 74
1 — 1 — 76
1 — 1 — 78
1 — 1 — 80

RICHMOND



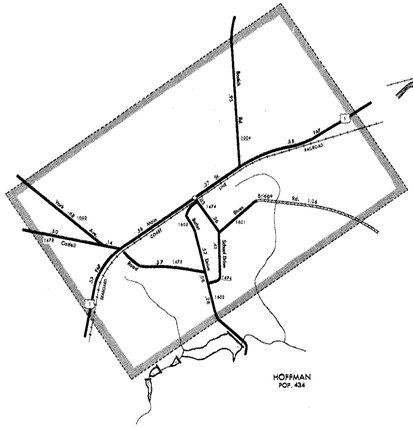

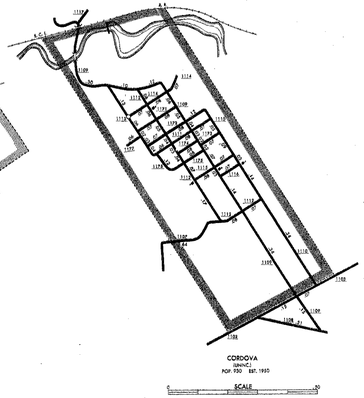

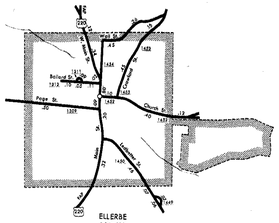

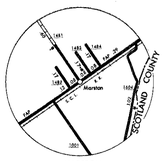

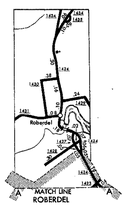



ENLARGED MUNICIPAL AND SUBURBAN AREAS

RICHMOND COUNTY

NORTH CAROLINA

PREPARED BY THE
NORTH CAROLINA DEPARTMENT OF TRANSPORTATION
DIVISION OF HIGHWAYS — PLANNING AND RESEARCH BRANCH
IN COOPERATION WITH THE
U.S. DEPARTMENT OF TRANSPORTATION
FEDERAL HIGHWAY ADMINISTRATION

SCALE
0 MILE

POLYCONIC PROJECTION

SHEET 2 OF 2

REVISED
1 — 1 — 62
1 — 1 — 64
1 — 1 — 66
1 — 1 — 68
1 — 1 — 70
1 — 1 — 72
1 — 1 — 74
1 — 1 — 76
1 — 1 — 80

COPIES OF THIS MAP ARE AVAILABLE
TO THE PUBLIC AT A NOMINAL COST FROM
MAPS, N.C. DEPARTMENT OF TRANSPORTATION
ADDRESS: BOX 25201, RALEIGH
RALEIGH, NORTH CAROLINA, 27611

RICHMOND SUP

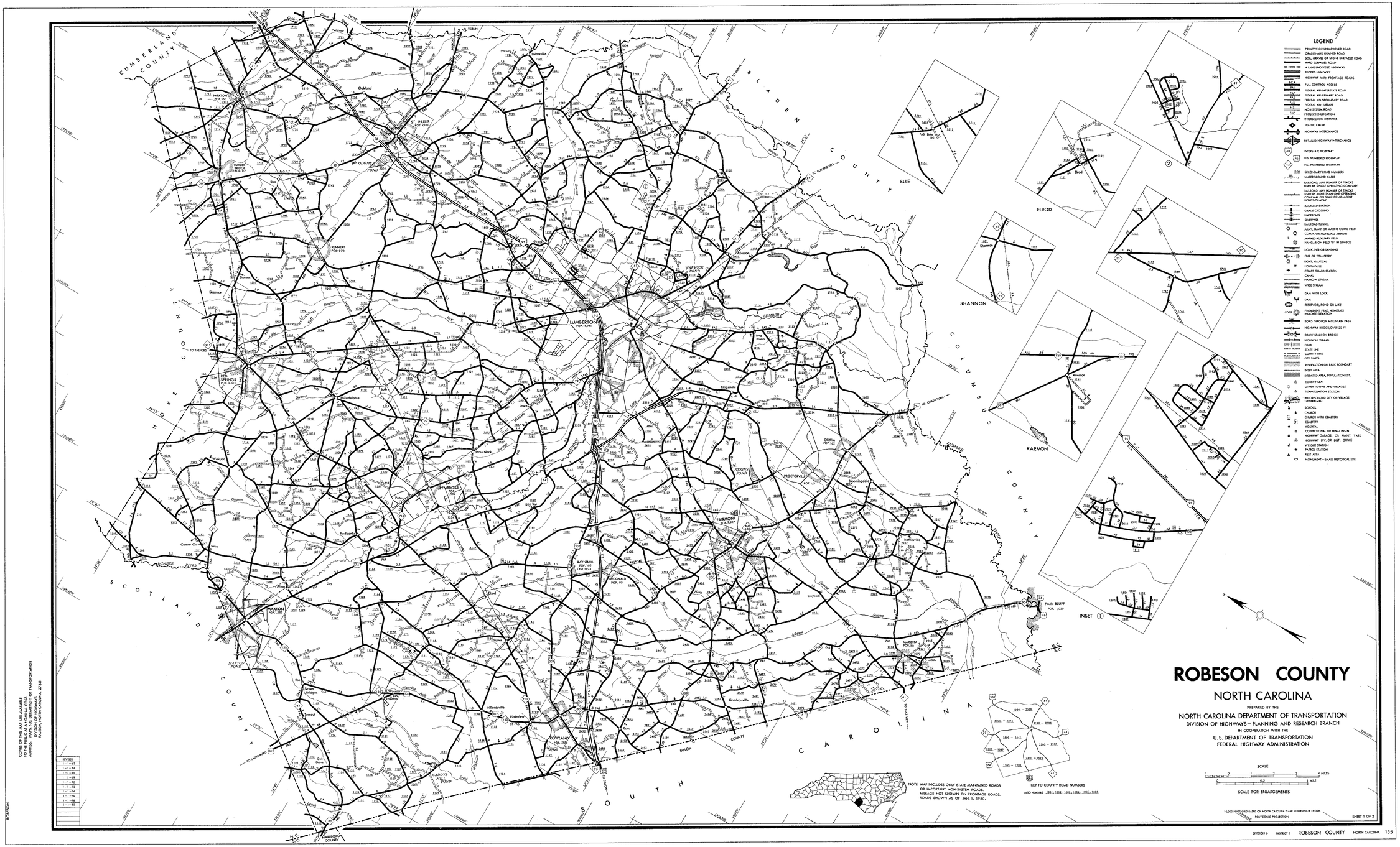
ROBESON COUNTY
NORTH CAROLINA
PREPARED BY THE
NORTH CAROLINA DEPARTMENT OF TRANSPORTATION
DIVISION OF HIGHWAYS— PLANNING AND RESEARCH BRANCH
IN COOPERATION WITH THE
U.S. DEPARTMENT OF TRANSPORTATION
FEDERAL HIGHWAY ADMINISTRATION
LEGEND
PRIMITIVE OR UNIMPROVED ROAD
GRADED AND DRAINED ROAD
SOIL, GRAVEL OR STONE SURFACED ROAD
HARD SURFACED ROAD
4 LANE UNDIVIDED HIGHWAY
DIVIDED HIGHWAY
HIGHWAY WITH FRONTAGE ROADS
FULL CONTROL ACCESS
FEDERAL AID INTERSTATE ROAD
FEDERAL AID PRIMARY ROAD
FEDERAL AID SECONDARY ROAD
FEDERAL AID URBAN
NON-SYSTEM ROAD
PROJECTED LOCATION
INTERSECTION DISTANCE
TRAFFIC CIRCLE
HIGHWAY INTERCHANGE
DETAILED HIGHWAY INTERCHANGE
INTERSTATE HIGHWAY
U.S. NUMBERED HIGHWAY
N.C. NUMBERED HIGHWAY
SECONDARY ROAD NUMBERS
UNDERGROUND CABLE
RAILROAD, UNIT NUMBER 027 TRACKS, SIDING OR SIDINGS OPERATING COMPANY
RAILROAD, UNIT NUMBER OF TRACKS USED BY MORE THAN ONE OPERATING COMPANY OR NAME OF ADJACENT RIGHTS-OF-WAY
RAILROAD STATION
GRADE CROSSING
UNDERPASS
OVERPASS
RAILROAD TUNNEL
ARMY, NAVY OR MARINE CORPS FIELD
COMM. OR MUNICIPAL AIRPORT
MARKED AUXILIARY FIELD
HANGAR OR FIELD "R" IN SYMBOL
DOCK, PIER OR LANDING
FREE OR TOLL FERRY
LIGHT, NAUTICAL
LIGHTHOUSE
COAST GUARD STATION
CANAL
NARROW STREAM
WIDE STREAM
DAM WITH LOCK
DAM
RESERVOIR, POND OR LAKE
PECANBURG PEAK, MONUMENTS INDICATE ELEVATION
ROAD THROUGH MOUNTAIN PASS
HIGHWAY BRIDGE, OVER 20 FT.
DRAW SPAN ON BRIDGE
HIGHWAY TUNNEL
FORD
STATE LINE
COUNTY LINE
CITY LIMITS
RESERVATION OR PARK BOUNDARY
BUILT AREA
DESIGNATED AREA, POPULATION EST.
COUNTY SEAT
OTHER TOWNS AND VILLAGES
TRIANGULATION STATION
INCORPORATED CITY OR VILLAGE, GENERALIZED
SCHOOL
CHURCH
CHURCH WITH CEMETERY
CEMETERY
HOSPITAL
CORRECTIONAL OR PENAL INSTN.
HIGHWAY GARAGE OR MAINT. YARD
HIGHWAY DIV. OR DIST. OFFICE
WEIGHT STATION
PATROL STATION
REST AREA
MONUMENT—SMALL HISTORICAL SITE
LUMBERTON POP. 18,601
ST. PAULS POP. 2,092
RENNERT POP. 270
RED SPRINGS POP. 3,965
PEMBROKE
MAXTON POP. 1,187
FAIRMONT POP. 2,947
ROWLAND POP. 1,308
PROCTORVILLE POP. 102
ORRUM POP. 162
MARIETTA POP. 70
FAIR BLUFF POP. 1,019
MACDONALD POP. 80
BAYNHAM POP. 145
ATKINS POND
MAXTON POND
WARWICK POND
BLUE
ELROD
SHANNON
RAEMON
INSET ①
SCOTLAND COUNTY
ROBESON COUNTY
CUMBERLAND COUNTY
HOKE COUNTY
BLADEN COUNTY
COLUMBUS COUNTY
SOUTH CAROLINA
NOTE: MAP INCLUDES ONLY STATE MAINTAINED ROADS OR IMPORTANT NON-SYSTEM ROADS. MILEAGE NOT SHOWN ON FRONTAGE ROADS. ROADS SHOWN AS OF JAN. 1, 1980.
KEY TO COUNTY ROAD NUMBERS
ALSO NUMBERS 1000 - 1002 , 1008 , 1004 , 1005 , 1006
SCALE
4 MILES
1 MILE
SCALE FOR ENLARGEMENTS
10,000 FOOT GRID BASED ON NORTH CAROLINA PLANE COORDINATE SYSTEM
POLYCONIC PROJECTION
SHEET 1 OF 2
COPIES OF THIS MAP ARE AVAILABLE
TO THE PUBLIC AT NOMINAL COST FROM
MAPS, N.C. DEPARTMENT OF TRANSPORTATION
ADDRESS: P.O. BOX 25201
RALEIGH, NORTH CAROLINA, 27611
REVISED
1-1-81
1-1-84
1-1-88
1-1-90
1-1-92
1-1-93
1-1-94
1-1-96
1-1-78
1-1-80
ROBESON
DIVISION 6 DISTRICT 1 ROBESON COUNTY NORTH CAROLINA 155

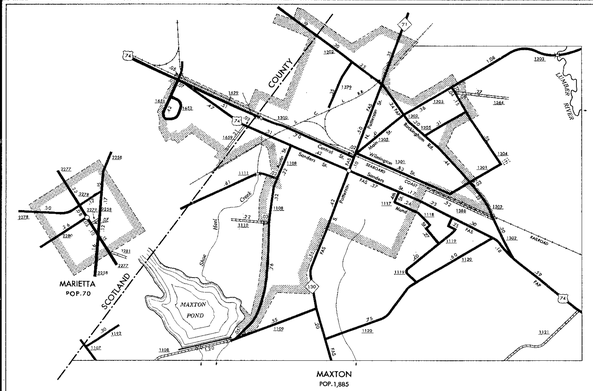

MAXTON
POP. 1,865

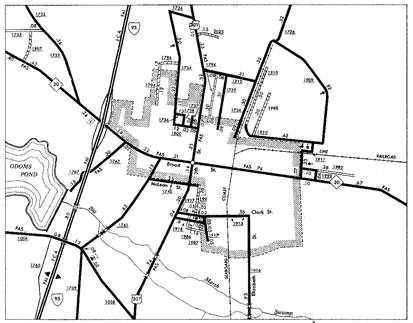

ST. PAULS
POP. 2,011

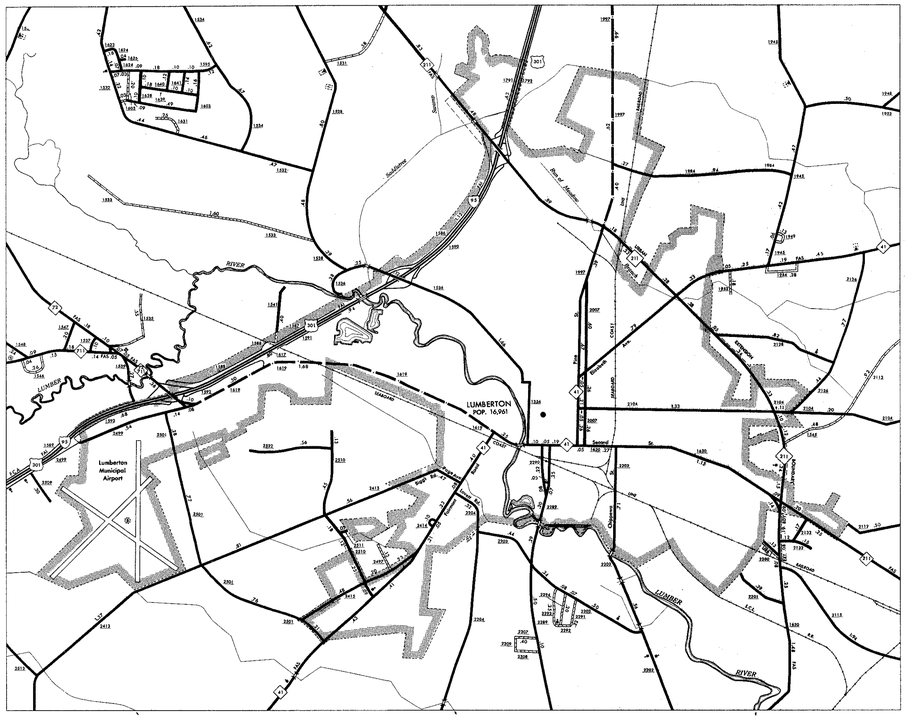

LUMBERTON AND VICINITY

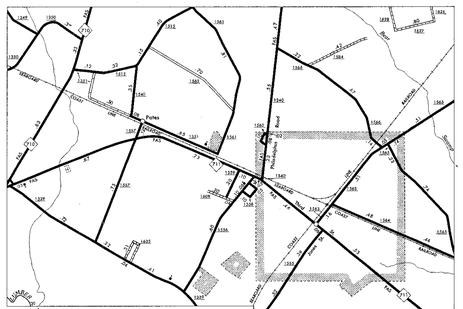

PEMBROKE
POP. 1,982

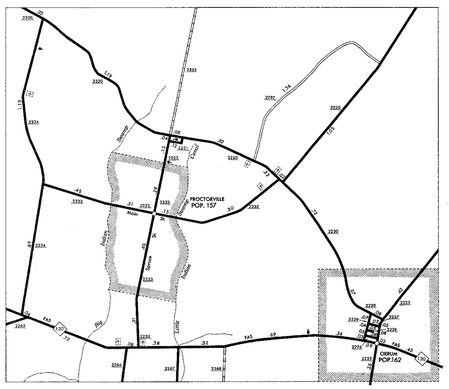

PROCTORVILLE AND VICINITY

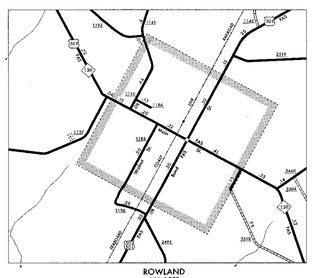

ROWLAND
POP. 1,358

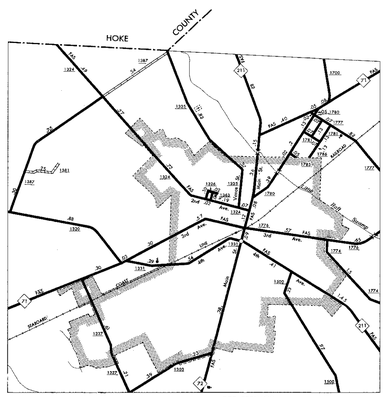

RED SPRINGS
POP. 3,383



LUMBER BRIDGE
POP. 117

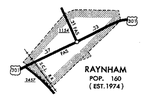

RAYNHAM
POP. 160
(EST. 1974)

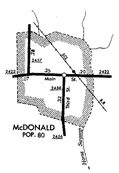

McDONALD
POP. 80

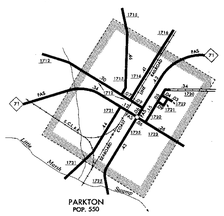

PARKTON
POP. 550

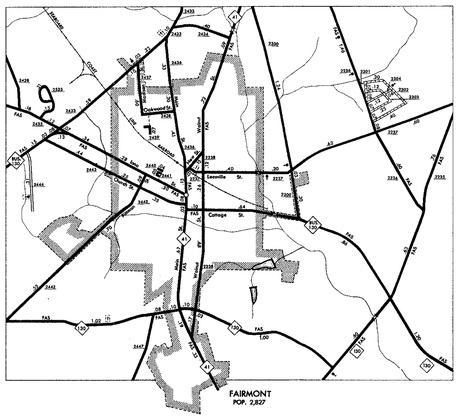

FAIRMONT
POP. 2,827

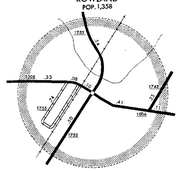

RENNERT
POP. 270

ENLARGED MUNICIPAL AND SUBURBAN AREAS

ROBESON COUNTY

NORTH CAROLINA

PREPARED BY THE
NORTH CAROLINA DEPARTMENT OF TRANSPORTATION
DIVISION OF HIGHWAYS — PLANNING AND RESEARCH BRANCH
IN COOPERATION WITH THE
U.S. DEPARTMENT OF TRANSPORTATION
FEDERAL HIGHWAY ADMINISTRATION

SCALE

POLYCONIC PROJECTION

SHEET 2 OF 2

REVISED
1-1-82
1-1-84
1-1-86
1-1-88
1-1-70
1-1-72
1-1-74
1-1-76
1-1-78
1-1-80

COPIES OF THIS MAP ARE AVAILABLE
TO THE PUBLIC AT NO CHARGE
ADDRESS: MAPS, N.C. DEPARTMENT OF TRANSPORTATION
P.O. BOX 25201
RALEIGH, NORTH CAROLINA, 27611

ROBESON 26JP

ROCKINGHAM COUNTY

NORTH CAROLINA

PREPARED BY THE
NORTH CAROLINA DEPARTMENT OF TRANSPORTATION
DIVISION OF HIGHWAYS—PLANNING AND RESEARCH BRANCH
IN COOPERATION WITH THE
U.S. DEPARTMENT OF TRANSPORTATION
FEDERAL HIGHWAY ADMINISTRATION

COPIES OF THIS MAP ARE AVAILABLE
TO THE PUBLIC AT A NOMINAL COST
FROM THE NORTH CAROLINA DEPARTMENT OF TRANSPORTATION
DIVISION OF HIGHWAYS
RALEIGH, NORTH CAROLINA 27611

ROCKINGHAM

MAYODAN AND VICINITY

WENTWORTH

INSET (1)

STONEVILLE
POP. 1,030

RUFFIN

PRICE

KEY TO COUNTY ROAD NUMBERS
ALSO NUMBERS 1001-1022.

NOTE: MAP INCLUDES ONLY STATE MAINTAINED ROADS OR IMPORTANT NON-SYSTEM ROADS. MILEAGE NOT SHOWN ON FRONTAGE ROADS. ROADS SHOWN AS OF JAN. 1, 1980.

SCALE
1 0 1 2 3 4 MILES
0 0.5 1 KILOMETER

SCALE FOR ENLARGEMENTS

10,000 FOOT GRID BASED ON NORTH CAROLINA PLANE COORDINATE SYSTEM
POLYCONIC PROJECTION

SHEET 1 OF 2

REVISED
1 in. = 1 mi. 62
1 in. = 1 mi. 64
1 in. = 1 mi. 66
1 in. = 1 mi. 68
1 in. = 1 mi. 70
1 in. = 1 mi. 72
1 in. = 1 mi. 74
1 in. = 1 mi. 76
1 in. = 1 mi. 78
1 in. = 1 mi. 80

DIVISION 7 DISTRICT 2 ROCKINGHAM COUNTY NORTH CAROLINA 157

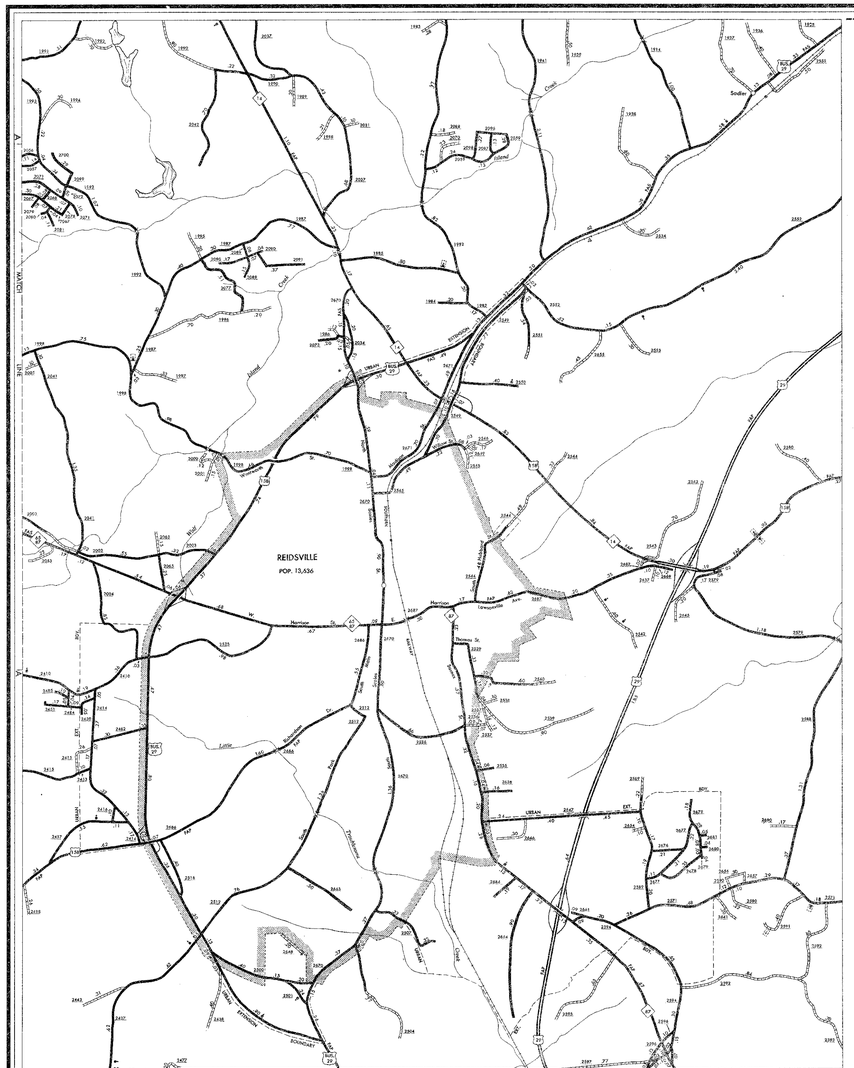

REIDSVILLE AND VICINITY

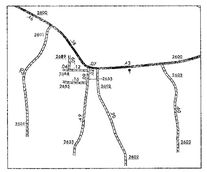

INSET (2)

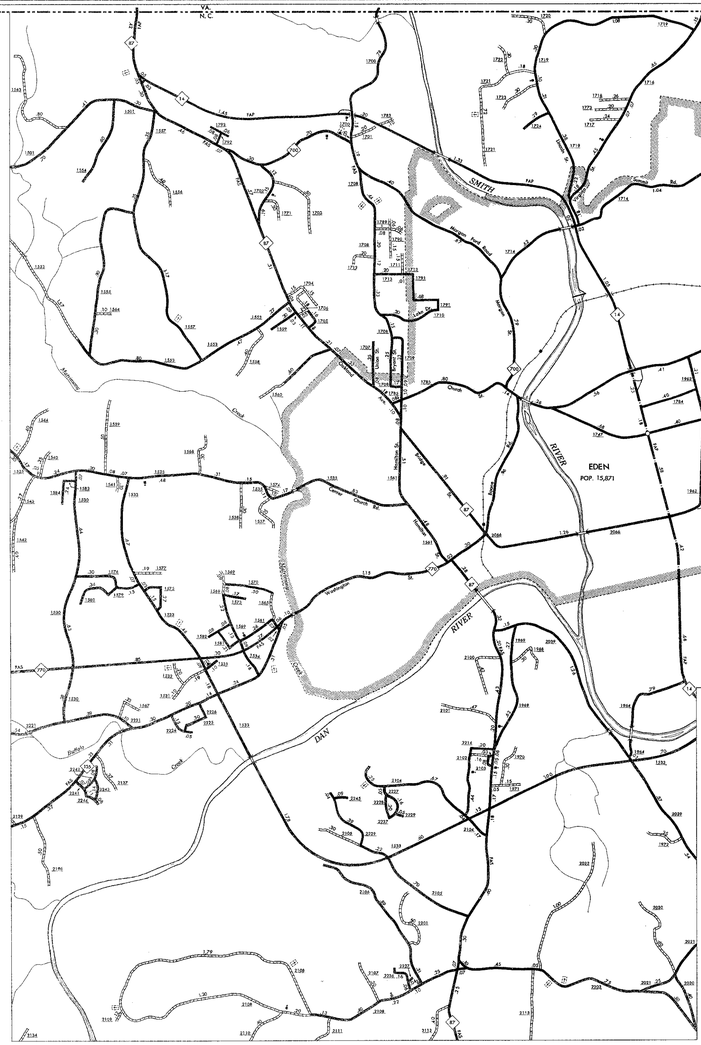

EDEN AND VICINITY

ENLARGED MUNICIPAL AND SUBURBAN AREAS

ROCKINGHAM COUNTY

NORTH CAROLINA

PREPARED BY THE

NORTH CAROLINA DEPARTMENT OF TRANSPORTATION

DIVISION OF HIGHWAYS — PLANNING AND RESEARCH BRANCH

IN COOPERATION WITH THE

U.S. DEPARTMENT OF TRANSPORTATION

FEDERAL HIGHWAY ADMINISTRATION

SCALE

1 0 1 MILE

POLYCONIC PROJECTION

SHEET 2 OF 2

REVISED
1 in 1 — 62
1 in 1 — 64
1 in 1 — 66
1 in 1 — 68
1 in 1 — 70
1 in 1 — 72
1 in 1 — 74
1 in 1 — 76
1 in 1 — 78
1 in 1 — 80

COPIES OF THIS MAP ARE AVAILABLE TO THE PUBLIC AT A NOMINAL COST
ADDRESS: N.C. DEPARTMENT OF TRANSPORTATION
DIVISION OF HIGHWAYS
RALEIGH, NORTH CAROLINA, 27611

ROCKINGHAM SUP.

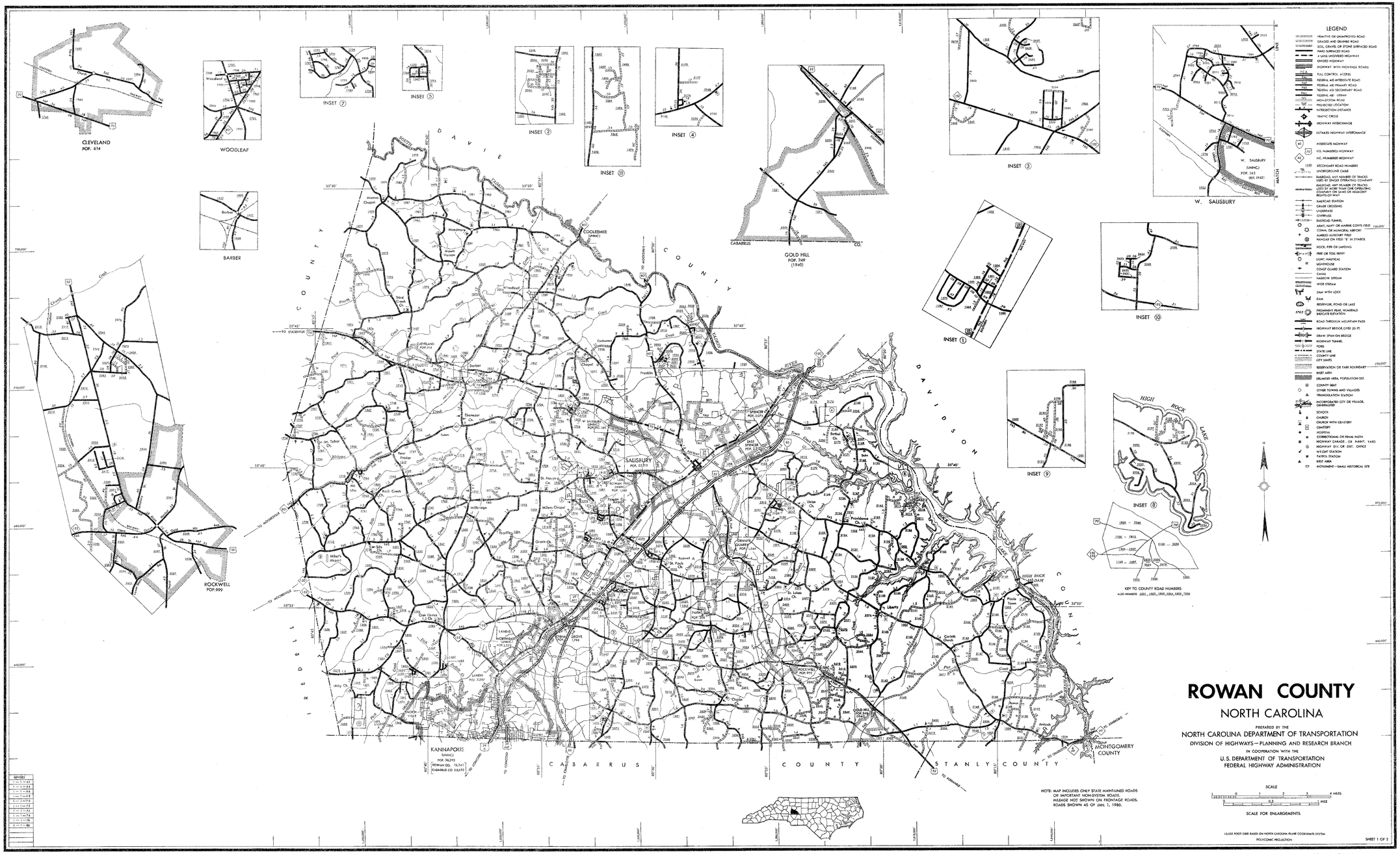

ROWAN COUNTY

NORTH CAROLINA

PREPARED BY THE
NORTH CAROLINA DEPARTMENT OF TRANSPORTATION
DIVISION OF HIGHWAYS—PLANNING AND RESEARCH BRANCH
IN COOPERATION WITH THE
U.S. DEPARTMENT OF TRANSPORTATION
FEDERAL HIGHWAY ADMINISTRATION

SCALE
1 0 1 2 3 4 MILES
1 0 0.5 1 MILE
SCALE FOR ENLARGEMENTS

10,000 FOOT GRID BASED ON NORTH CAROLINA PLANE COORDINATE SYSTEM
POLYCONIC PROJECTION

SHEET 1 OF 2

COPIES OF THIS MAP ARE AVAILABLE TO THE PUBLIC AT A MINIMAL COST. WRITE: N.C. DEPARTMENT OF TRANSPORTATION ADDRESS: DIVISION OF HIGHWAYS RALEIGH, NORTH CAROLINA, 27611

REVISED
1 — 1 — 43
1 — 1 — 44
1 — 1 — 45
1 — 1 — 46
1 — 1 — 72
1 — 1 — 73
1 — 1 — 74
1 — 1 — 75
1 — 1 — 78
1 — 1 — 80

ROWAN

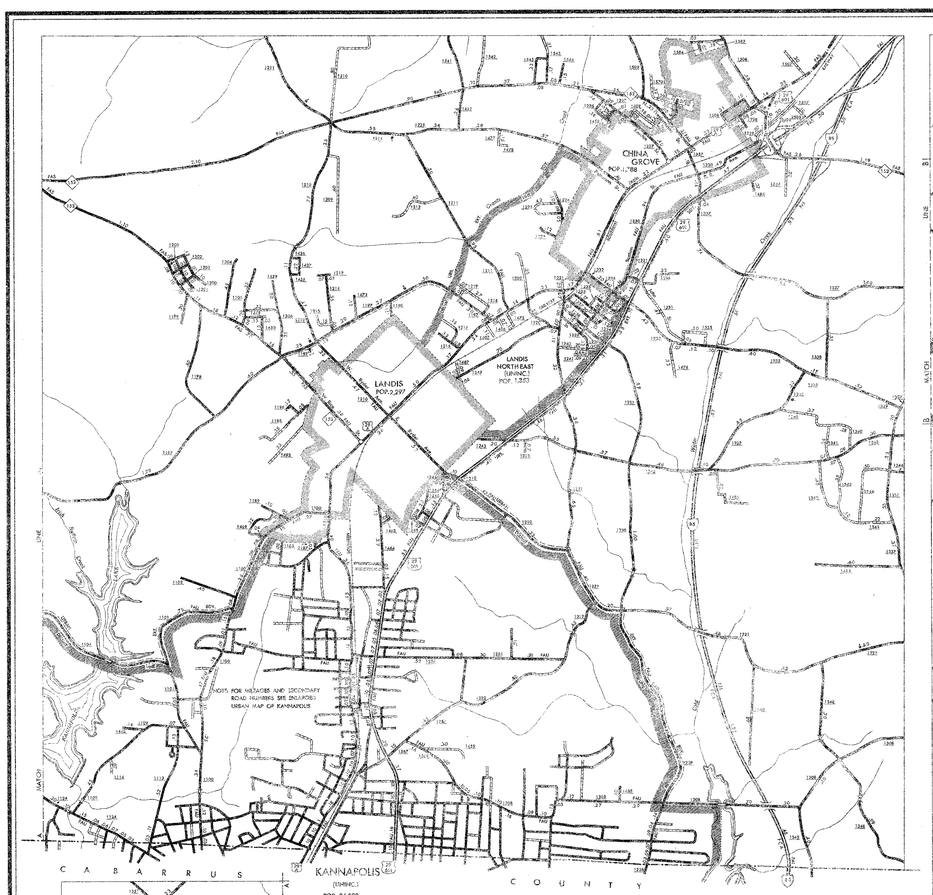

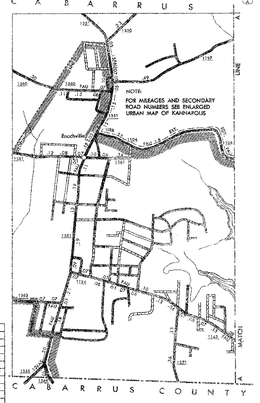

ENOCHVILLE

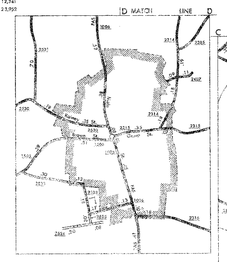

FAITH
POP. 305

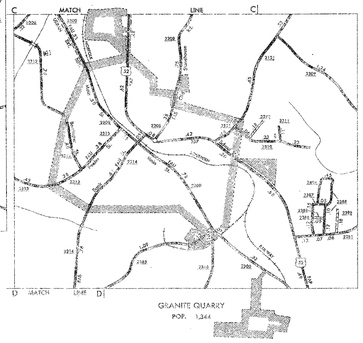

GRANITE QUARRY
POP. 1,344

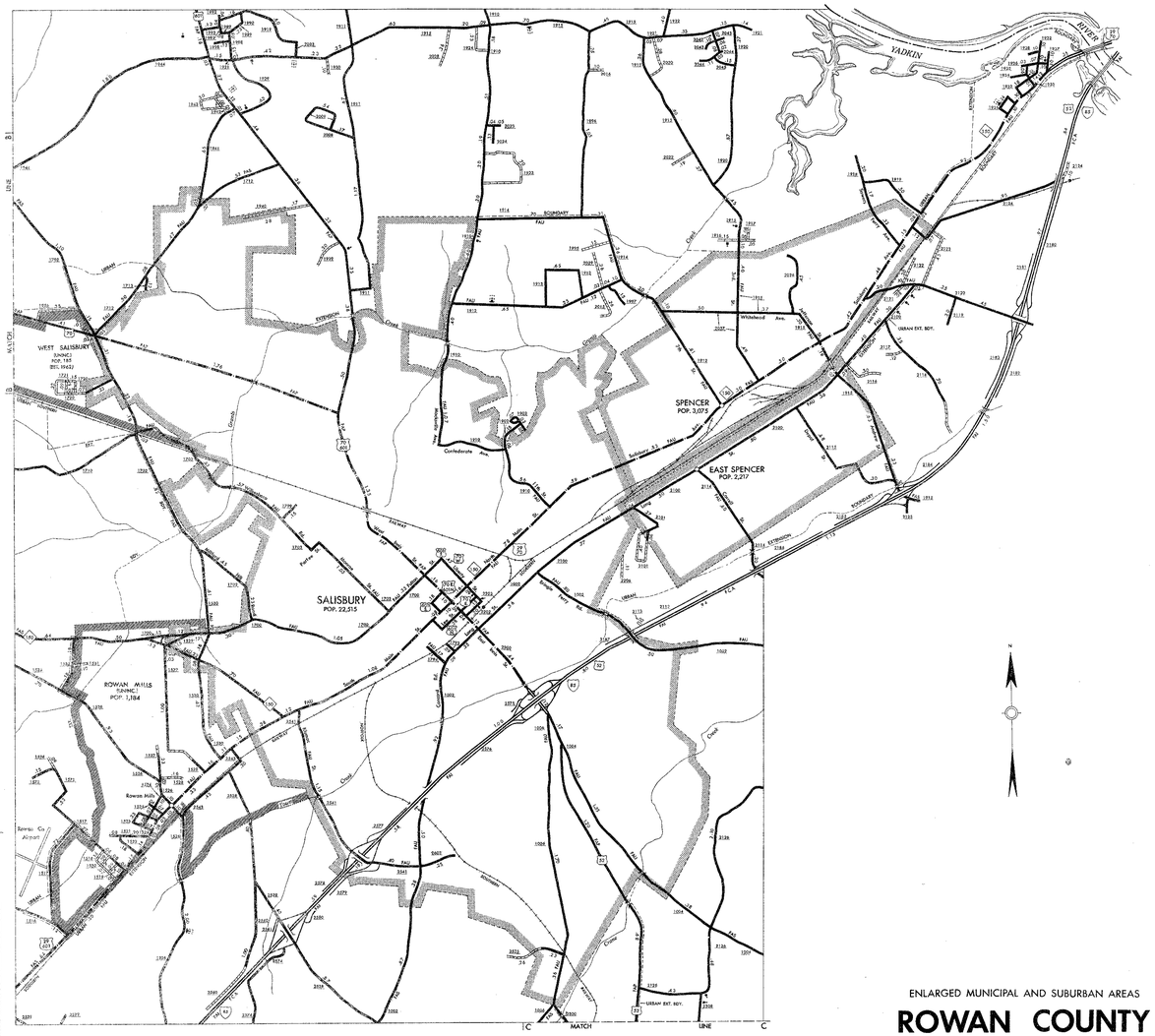

SALISBURY - SPENCER - EAST SPENCER AND VICINITY

ENLARGED MUNICIPAL AND SUBURBAN AREAS

ROWAN COUNTY

NORTH CAROLINA

PREPARED BY THE
NORTH CAROLINA DEPARTMENT OF TRANSPORTATION
DIVISION OF HIGHWAYS—PLANNING AND RESEARCH BRANCH
IN COOPERATION WITH THE
U.S. DEPARTMENT OF TRANSPORTATION
FEDERAL HIGHWAY ADMINISTRATION

SCALE
1 0 1 MILE

POLYCONIC PROJECTION

SHEET 2 OF 2

COPIES OF THIS MAP ARE AVAILABLE
TO THE PUBLIC AT A NOMINAL COST.
ADDRESS: MAPS, N.C. DEPARTMENT OF TRANSPORTATION
DIVISION OF HIGHWAYS
RALEIGH, NORTH CAROLINA, 27611

REVISED
1 — 1 — 63
1 — 1 — 64
1 — 1 — 64
1 — 1 — 65
1 — 1 — 70
1 — 1 — 72
1 — 1 — 74
1 — 1 — 76
1 — 1 — 80

ROWAN SUP.

DIVISION 9 DISTRICT 1 ROWAN COUNTY NORTH CAROLINA 159

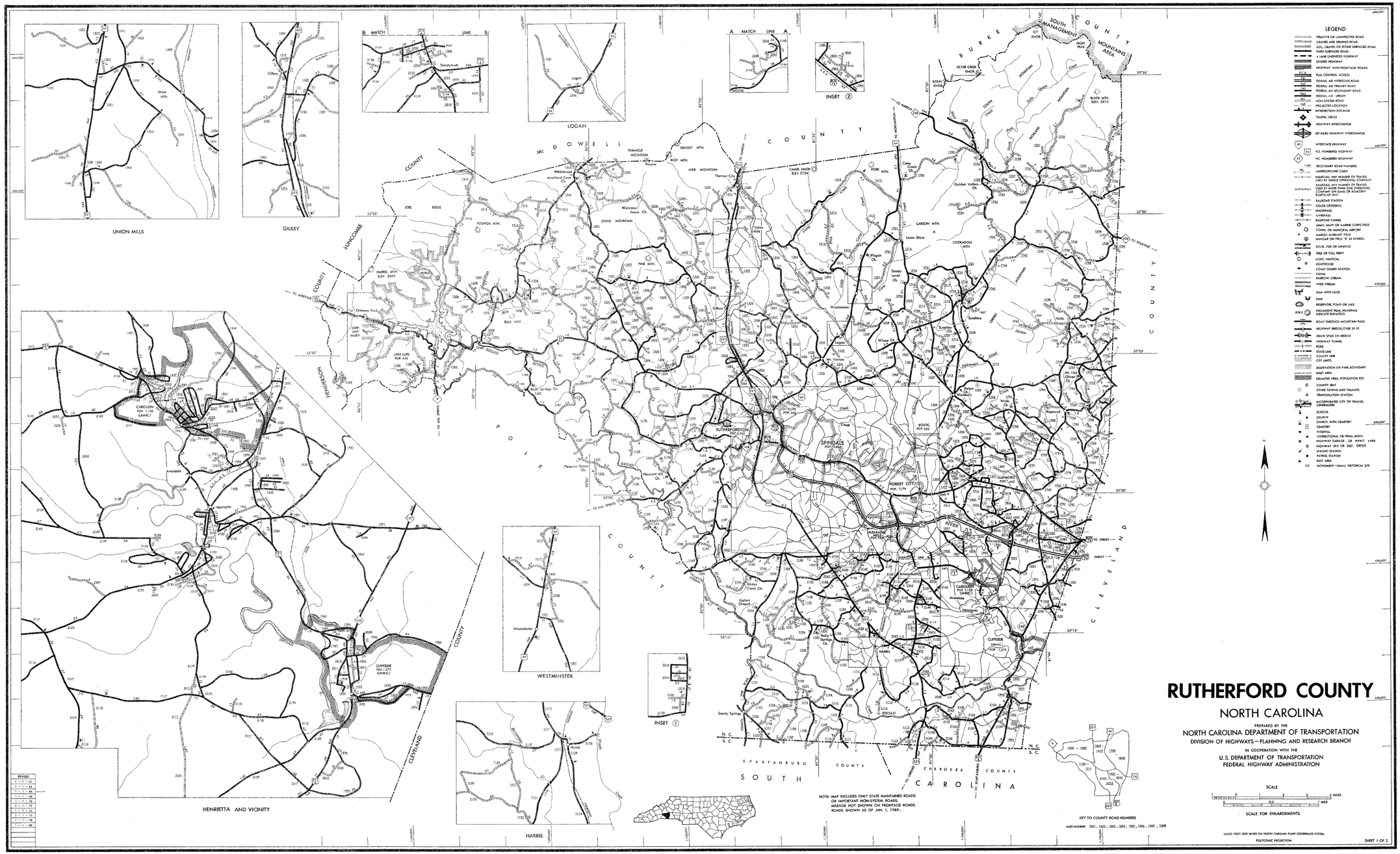
RUTHERFORD COUNTY
NORTH CAROLINA
PREPARED BY THE
NORTH CAROLINA DEPARTMENT OF TRANSPORTATION
DIVISION OF HIGHWAYS — PLANNING AND RESEARCH BRANCH
IN COOPERATION WITH THE
U.S. DEPARTMENT OF TRANSPORTATION
FEDERAL HIGHWAY ADMINISTRATION
LEGEND
SCALE
SCALE FOR ENLARGEMENTS
POLYCONIC PROJECTION
SHEET 1 OF 2
UNION MILLS
GILKEY
LOGAN
INSET (2)
INSET (1)
WESTMINSTER
HARRIS
HENRIETTA AND VICINITY
NOTE: MAP INCLUDES ONLY STATE MAINTAINED ROADS OR IMPORTANT NON-SYSTEM ROADS. MILEAGE NOT SHOWN ON FRONTAGE ROADS. ROADS SHOWN AS OF JAN. 1, 1980.
KEY TO COUNTY ROAD NUMBERS
ALSO NUMBERS 1001, 1003, 1005, 1006, 1009, 1006, 1007, 1008
COPIES OF THIS MAP ARE AVAILABLE TO THE PUBLIC AT A NOMINAL COST FROM THE NORTH CAROLINA DEPARTMENT OF TRANSPORTATION ADDRESS DIVISION OF HIGHWAYS RALEIGH, NORTH CAROLINA, 27611
REVISED
1-1-77
1-1-78
1-1-79
1-1-80
RUTHERFORD



RUTHERFORDTON – FOREST CITY AND VICINITY

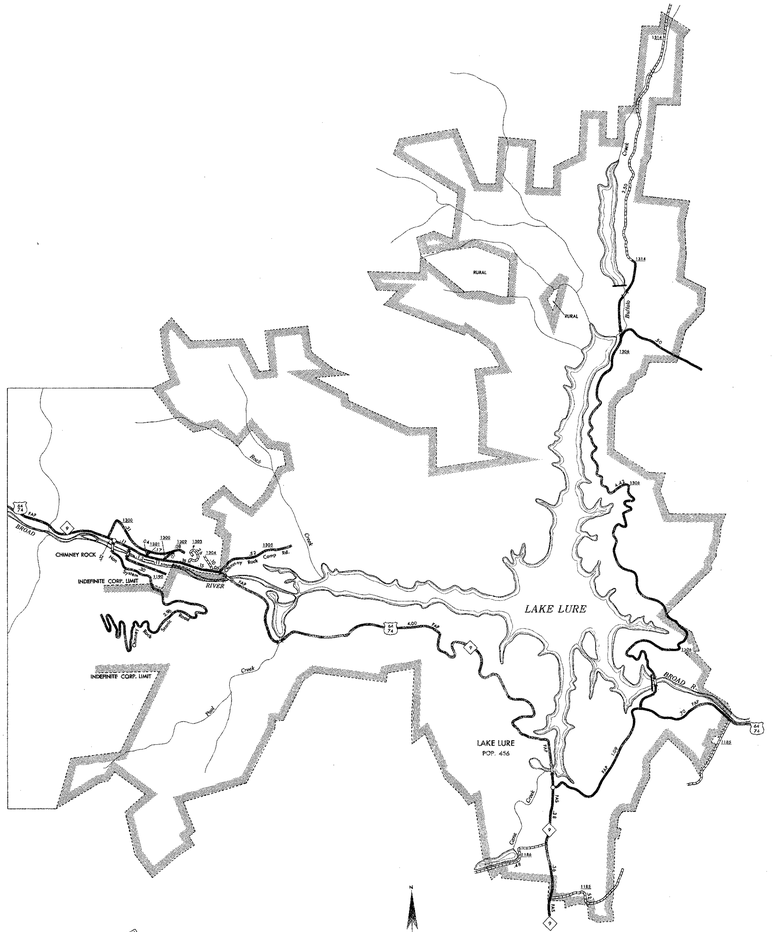

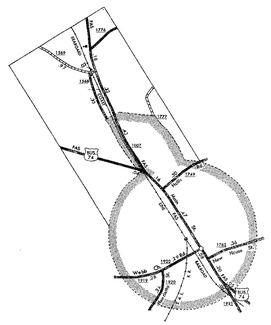

ENLARGED MUNICIPAL AND SUBURBAN AREAS

RUTHERFORD COUNTY

NORTH CAROLINA

PREPARED BY THE
NORTH CAROLINA DEPARTMENT OF TRANSPORTATION
DIVISION OF HIGHWAYS—PLANNING AND RESEARCH BRANCH
IN COOPERATION WITH THE
U.S. DEPARTMENT OF TRANSPORTATION
FEDERAL HIGHWAY ADMINISTRATION

SCALE 1 0 1 MILE

POLYCONIC PROJECTION

SHEET 2 OF 2

REVISED
1 – 1 – 61
1 – 1 – 62
1 – 1 – 63
1 – 1 – 64
1 – 1 – 65
1 – 1 – 66
1 – 1 – 67
1 – 1 – 68
1 – 1 – 69
1 – 1 – 70
1 – 1 – 71
1 – 1 – 72
1 – 1 – 73
1 – 1 – 74
1 – 1 – 75
1 – 1 – 76
1 – 1 – 77
1 – 1 – 78
1 – 1 – 79
1 – 1 – 80

COPIES OF THIS MAP ARE AVAILABLE
TO THE PUBLIC AT A NOMINAL COST
FROM THE PLANNING AND RESEARCH BRANCH
DIVISION OF HIGHWAYS
RALEIGH, NORTH CAROLINA, 27611

RUTHERFORD 1-SP1

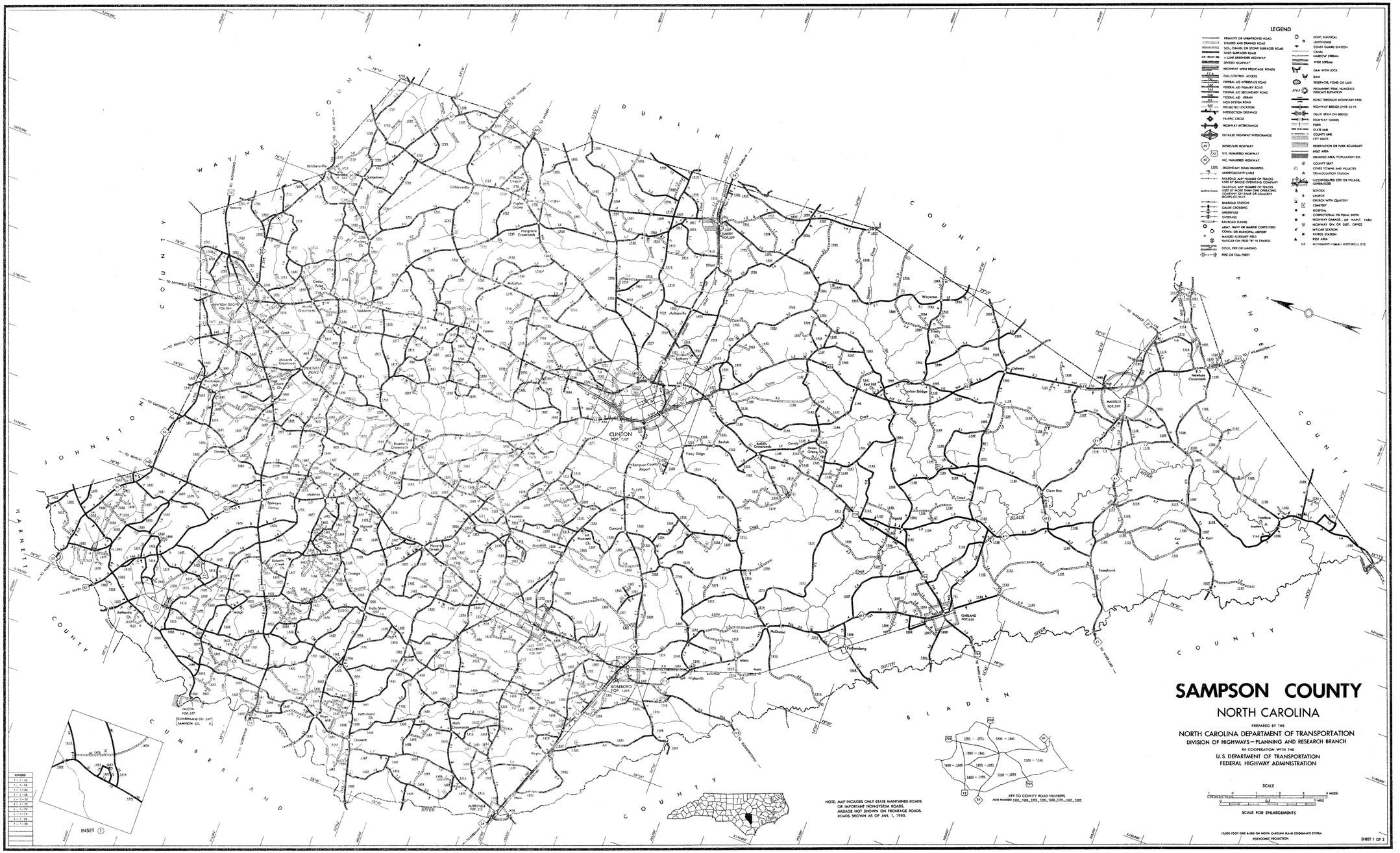

COPIES OF THIS MAP ARE AVAILABLE
TO THE PUBLIC AT A COST OF $1.00 EACH
ADDRESS: MAPS, N.C. DEPARTMENT OF TRANSPORTATION
DIVISION OF HIGHWAYS
RALEIGH, NORTH CAROLINA, 27611

REVISED
1 — 1 — 43
1 — 1 — 44
1 — 1 — 46
1 — 1 — 48
1 — 1 — 50
1 — 1 — 72
1 — 1 — 74
1 — 1 — 76
1 — 1 — 78
1 — 1 — 80

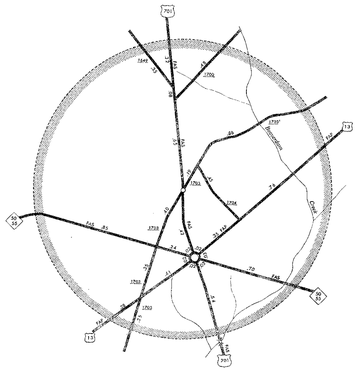

NEWTON GROVE
POP. 546

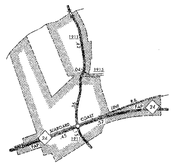

TURKEY
POP. 329

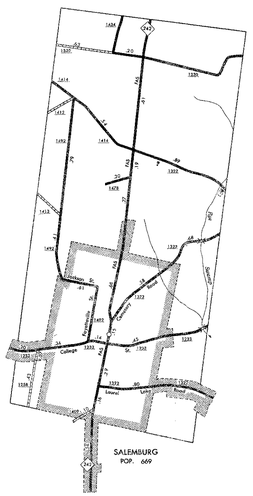

SALEMBURG
POP. 669



CLINTON
POP. 7,157

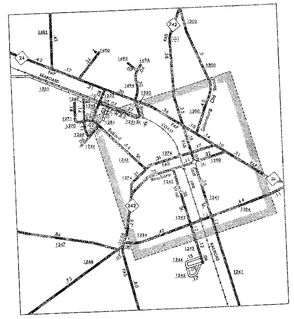

ROSEBORO
POP. 1,235

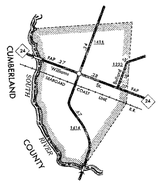

AUTRYVILLE
POP. 513

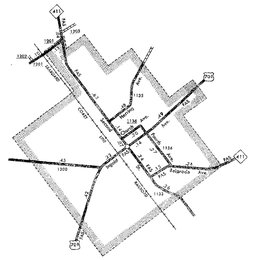

GARLAND
POP. 656



PARKERSBURG

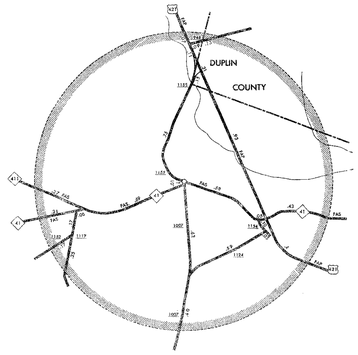

HARRELLS
POP. 569



ENLARGED MUNICIPAL AND SUBURBAN AREAS

SAMPSON COUNTY

NORTH CAROLINA

PREPARED BY THE
NORTH CAROLINA DEPARTMENT OF TRANSPORTATION
DIVISION OF HIGHWAYS—PLANNING AND RESEARCH BRANCH
IN COOPERATION WITH THE
U.S. DEPARTMENT OF TRANSPORTATION
FEDERAL HIGHWAY ADMINISTRATION

SCALE

1 0 1 MILE

POLYCONIC PROJECTION

SHEET 2 OF 2

REVISED
1-1-62
1-1-64
1-1-66
1-1-68
1-1-70
1-1-72
1-1-74
1-1-76
1-1-78
1-1-80

COPIES OF THIS MAP ARE AVAILABLE
TO THE PUBLIC AT A NOMINAL COST
FROM N.C. DEPARTMENT OF TRANSPORTATION
ADDRESS: TRANSPORTATION BUILDING
RALEIGH, NORTH CAROLINA, 27611

SAMPSON 80P.

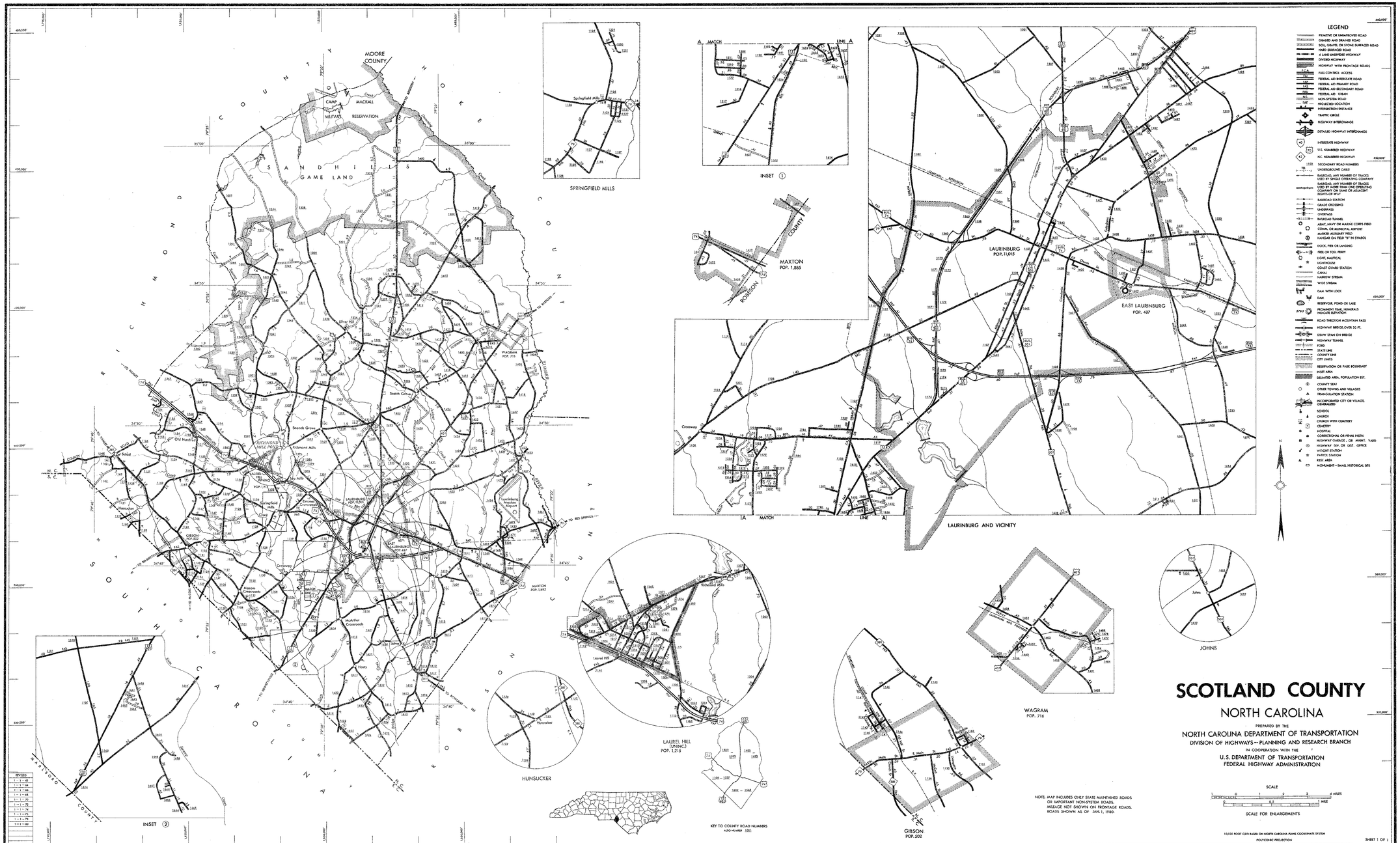
SCOTLAND COUNTY
NORTH CAROLINA
PREPARED BY THE
NORTH CAROLINA DEPARTMENT OF TRANSPORTATION
DIVISION OF HIGHWAYS — PLANNING AND RESEARCH BRANCH
IN COOPERATION WITH THE
U.S. DEPARTMENT OF TRANSPORTATION
FEDERAL HIGHWAY ADMINISTRATION
LEGEND
MOORE COUNTY
RICHMOND COUNTY
ROBESON COUNTY
HOKE COUNTY
CUMBERLAND COUNTY
SANDHILLS GAME LAND
CAMP MACKALL MILITARY RESERVATION
LAURINBURG POP. 11,015
EAST LAURINBURG POP. 487
MAXTON POP. 1,883
WAGRAM POP. 716
LAUREL HILL (PINNC.) POP. 1,215
GIBSON POP. 502
HUNSUCKER
JOHNS
SPRINGFIELD MILLS
INSET ①
INSET ②
LAURINBURG AND VICINITY
KEY TO COUNTY ROAD NUMBERS
ADD NUMBER SERI
SCALE
SCALE FOR ENLARGEMENTS
NOTE: MAP INCLUDES ONLY STATE MAINTAINED ROADS OR IMPORTANT NON-SYSTEM ROADS. MILEAGE NOT SHOWN ON FRONTAGE ROADS. ROADS SHOWN AS OF JAN. 1, 1980.
POLYCONIC PROJECTION
SHEET 1 OF 1
COPIES OF THIS MAP ARE AVAILABLE TO THE PUBLIC AT A NOMINAL COST FROM THE N.C. DEPARTMENT OF TRANSPORTATION DIVISION OF HIGHWAYS RALEIGH, NORTH CAROLINA 27611

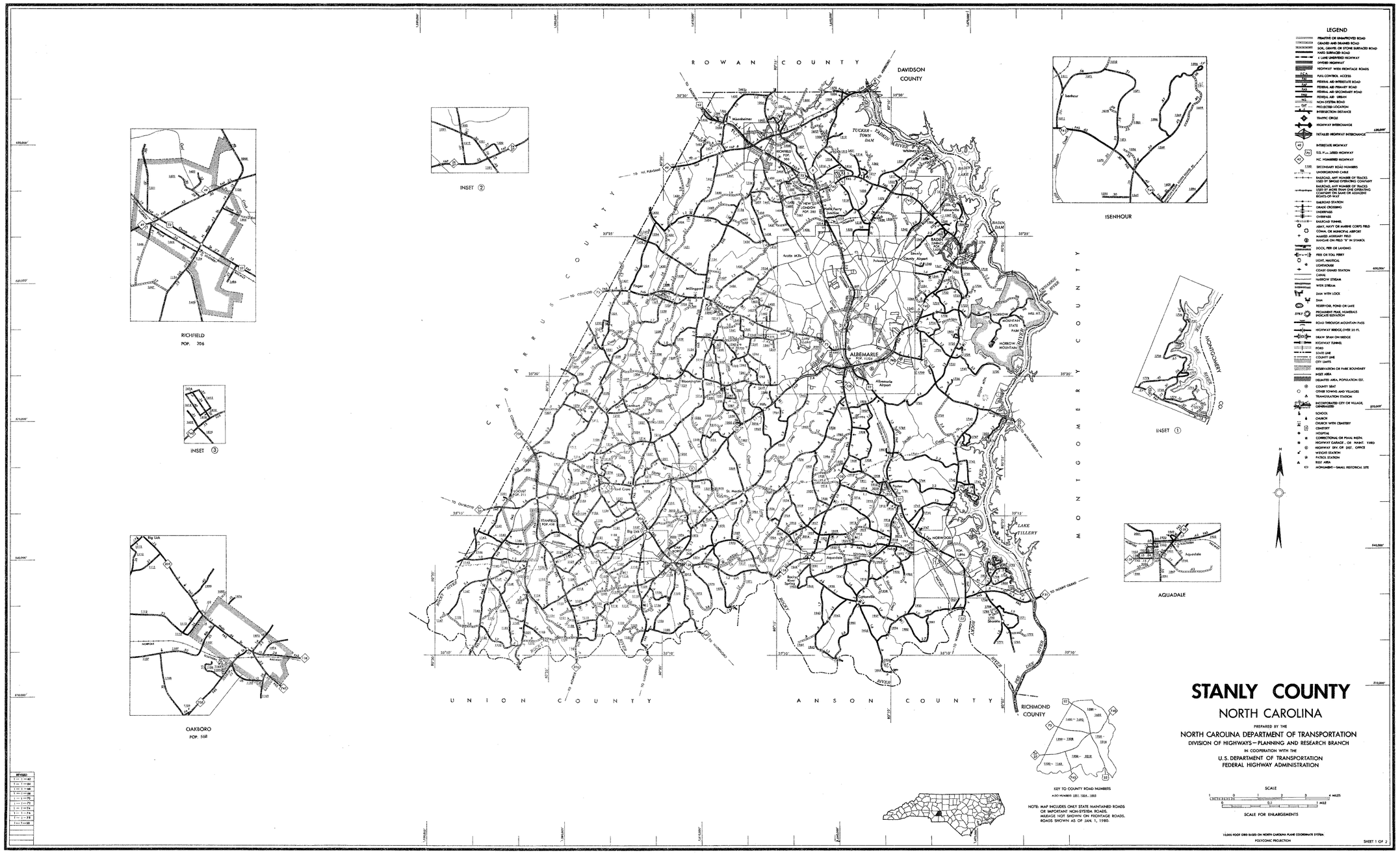

STANLY COUNTY

NORTH CAROLINA

PREPARED BY THE

NORTH CAROLINA DEPARTMENT OF TRANSPORTATION
DIVISION OF HIGHWAYS—PLANNING AND RESEARCH BRANCH
IN COOPERATION WITH THE
U.S. DEPARTMENT OF TRANSPORTATION
FEDERAL HIGHWAY ADMINISTRATION

COPIES OF THIS MAP ARE AVAILABLE TO THE PUBLIC AT A NOMINAL COST.
ADDRESS: MAPS, N.C. DEPARTMENT OF TRANSPORTATION
DIVISION OF HIGHWAYS
RALEIGH, NORTH CAROLINA, 27611

STANLY

REVISED

1	1 — 62
1	1 — 64
1	1 — 68
1	1 — 70
1	1 — 72
1	1 — 74
1	1 — 76
1	1 — 78
1	1 — 80

DIVISION 10 DISTRICT 1 STANLY COUNTY NORTH CAROLINA 167

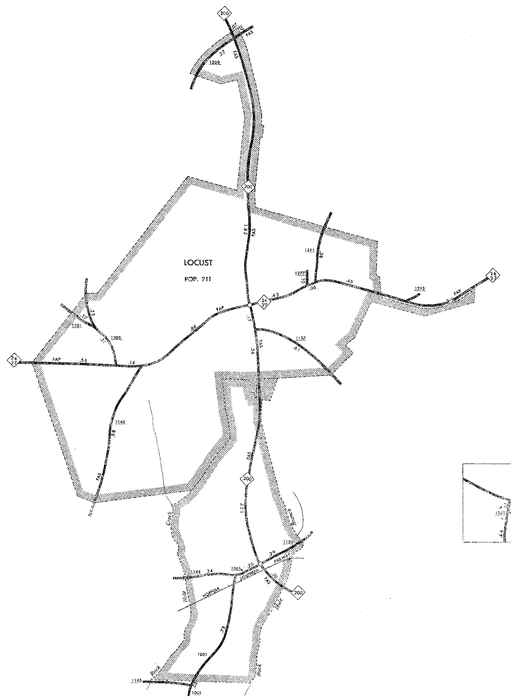

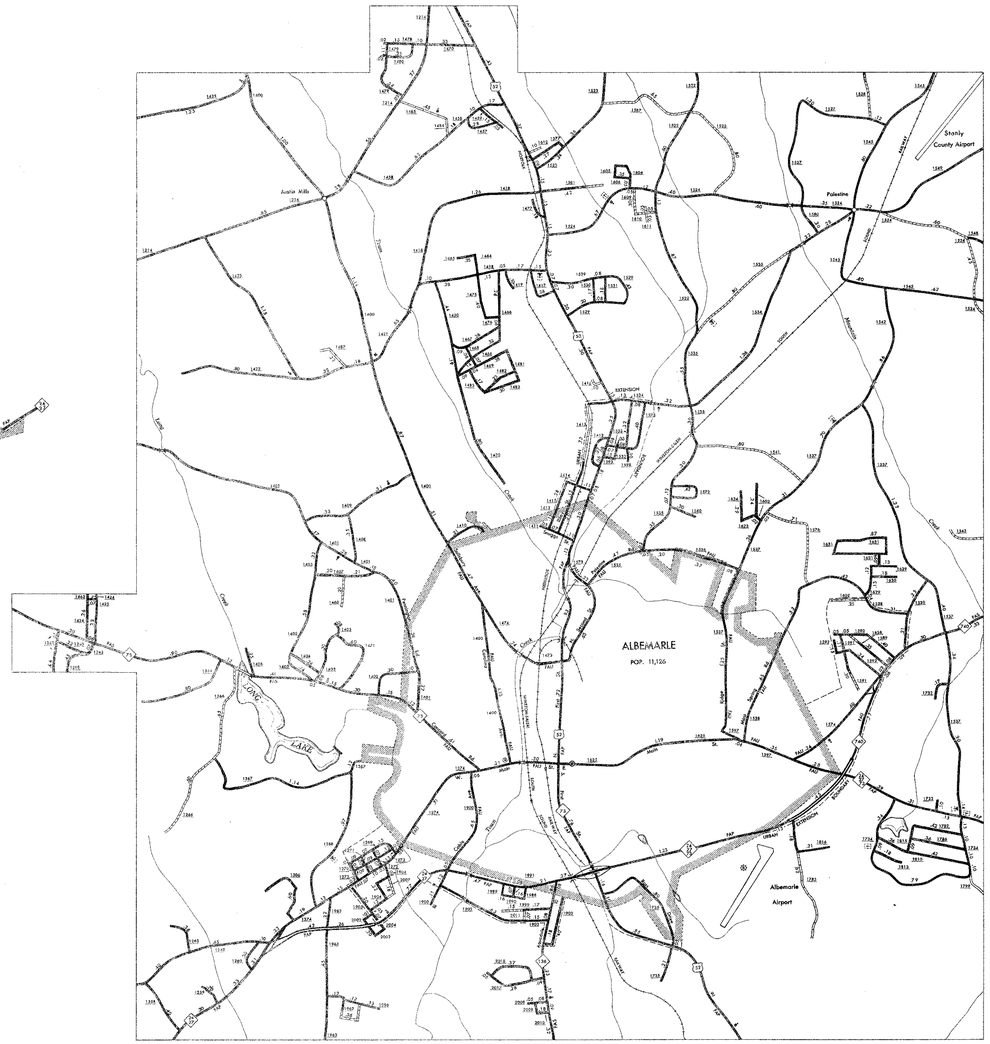

ALBEMARLE AND VICINITY

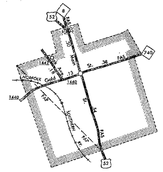

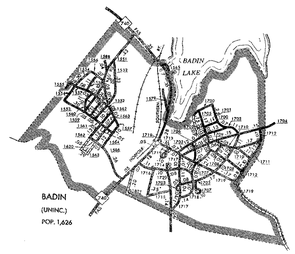



ENLARGED MUNICIPAL AND SURBURBAN AREAS

STANLY COUNTY

NORTH CAROLINA

PREPARED BY THE
NORTH CAROLINA DEPARTMENT OF TRANSPORTATION
DIVISION OF HIGHWAYS — PLANNING AND RESEARCH BRANCH
IN COOPERATION WITH THE
U.S. DEPARTMENT OF TRANSPORTATION
FEDERAL HIGHWAY ADMINISTRATION

SCALE

1 0 1 MILE

POLYCONIC PROJECTION

SHEET 2 OF 2

COPIES OF THIS MAP ARE AVAILABLE
FOR A NOMINAL CHARGE FROM
ADDRESS: N.C. DEPARTMENT OF TRANSPORTATION
DIVISION OF HIGHWAYS
RALEIGH, NORTH CAROLINA, 27611

REVISED
1 cm 1 — 62
1 cm 1 — 64
1 cm 1 — 66
1 cm 1 — 68
1 cm 1 — 70
1 cm 1 — 72
1 cm 1 — 74
1 cm 1 — 76
1 cm 1 — 78
1 cm 1 — 80

STANLY SUR.

DIVISION 10 DISTRICT 1 STANLY COUNTY NORTH CAROLINA 167

STOKES COUNTY

NORTH CAROLINA

PREPARED BY THE
NORTH CAROLINA DEPARTMENT OF TRANSPORTATION
DIVISION OF HIGHWAYS—PLANNING AND RESEARCH BRANCH
IN COOPERATION WITH THE
U. S. DEPARTMENT OF TRANSPORTATION
FEDERAL HIGHWAY ADMINISTRATION

COPIES OF THIS MAP ARE AVAILABLE
TO THE PUBLIC AT A NOMINAL COST
ADDRESS: MAPS, N.C. DEPARTMENT OF TRANSPORTATION
P.O. BOX 25201
RALEIGH, NORTH CAROLINA, 27611

REVISED
1 — 1 — 43
1 — 1 — 44
1 — 1 — 45
1 — 1 — 46
1 — 1 — 71
1 — 1 — 72
1 — 1 — 73
1 — 1 — 74
1 — 1 — 75
1 — 1 — 76
1 — 1 — 77
1 — 1 — 78
1 — 1 — 80

NOTE: MAP INCLUDES ONLY STATE MAINTAINED ROADS OR IMPORTANT NON-SYSTEM ROADS. MILEAGE NOT SHOWN ON FRONTAGE ROADS. ROADS SHOWN AS OF JAN. 1, 1980.

KEY TO COUNTY ROAD NUMBERS
ADD NUMBER 5001

SCALE
1 0 1 2 3 4 MILES
1 0 0.5 1 MILE

SCALE FOR ENLARGEMENTS

10,000 FOOT GRID BASED ON NORTH CAROLINA PLANE COORDINATE SYSTEM
POLYCONIC PROJECTION

SHEET 1 OF 1


VIRGINIA
GRAYSON COUNTY
CARROLL COUNTY
PATRICK COUNTY
ALLEGHANY COUNTY
WILKES COUNTY
STOKES COUNTY
YADKIN COUNTY
FORSYTH CO.
TO SPARTA
TO GALAX, VA.
TO WOOLWINE, VA.
TO STUART, VA.
TO HILLSVILLE, VA.
TO MOUNT AIRY
TO DANBURY
TO N.C. 66
TO ROARING GAP
TO NORTH WILKESBORO
TO WINSTON-SALEM
VA.
N.C.
MT. AIRY
POP. 7,355
DOBSON
POP. 933
ELKIN
POP. 1,895
PILOT MOUNTAIN
POP. 1,309
JONESVILLE
YADKIN RIVER
STOKES-KING AIRPORT
ELEV. 1,030
PILOT MTN.
ELEV. 2,440
HIGHER KNOB MTN.
ELEV. 3,609
ROUND PEAK MTN.
ELEV. 2094
BUCK MTN.
ELEV. 1805
SADDLE MTN.
ELEV. 3,210
WARIOR MTN.
ELEV. 1620
RICH HILL MTN.
ELEV. 3,260
BLUE RIDGE PARKWAY RECREATIONAL AREA
Low Gap
Ararat River
Fisher River
Mitchell River
Stewart Creek
Chatham Creek
Big Creek
Flat Shoals Creek
Little Fisher River
Pauls Creek
Ivy Creek
Dog Creek
Crutchfield Creek
Toms Creek
Cedar Creek
Lovills Creek
Big Elkin Creek
Little Elkin Creek
Fall Creek
Stony Creek
Mitchell River
Yadkin River
Pilot Mtn. State Park
Pilot Knob
Shoe Knob
Cooper Ridge
Rockford
Siloam
Copeland
Westfield
Ararat
Toast
Solsbury
Sulphur Springs
Flat Rock
Lovills Creek
Elkin Valley
Fairview Community
Zephyr
Mountain Park
Stony Knob
Turner Knob
Scott Knob
Shelton Knob
Skull Camp Mtn.
Blanton Mtn.
Ledonia
Divedon
Low Gap
Stony Knob
Mt. Airy Airport
Rockford Running
Cor. 1,736
Westfield
Cor. 1,767
Cor. 1,747
Cor. 1,840
Cor. 1,745
Cor. 1,793
Cor. 1,796
Cor. 1,804
Cor. 1,805
Cor. 1,814
Cor. 1,815
Cor. 1,817
Cor. 1,818
Cor. 1,819
Cor. 1,820
Cor. 1,821
Cor. 1,822
Cor. 1,823
Cor. 1,824
Cor. 1,825
Cor. 1,826
Cor. 1,827
Cor. 1,828
Cor. 1,829
Cor. 1,830
Cor. 1,831
Cor. 1,832
Cor. 1,833
Cor. 1,834
Cor. 1,835
Cor. 1,836
Cor.

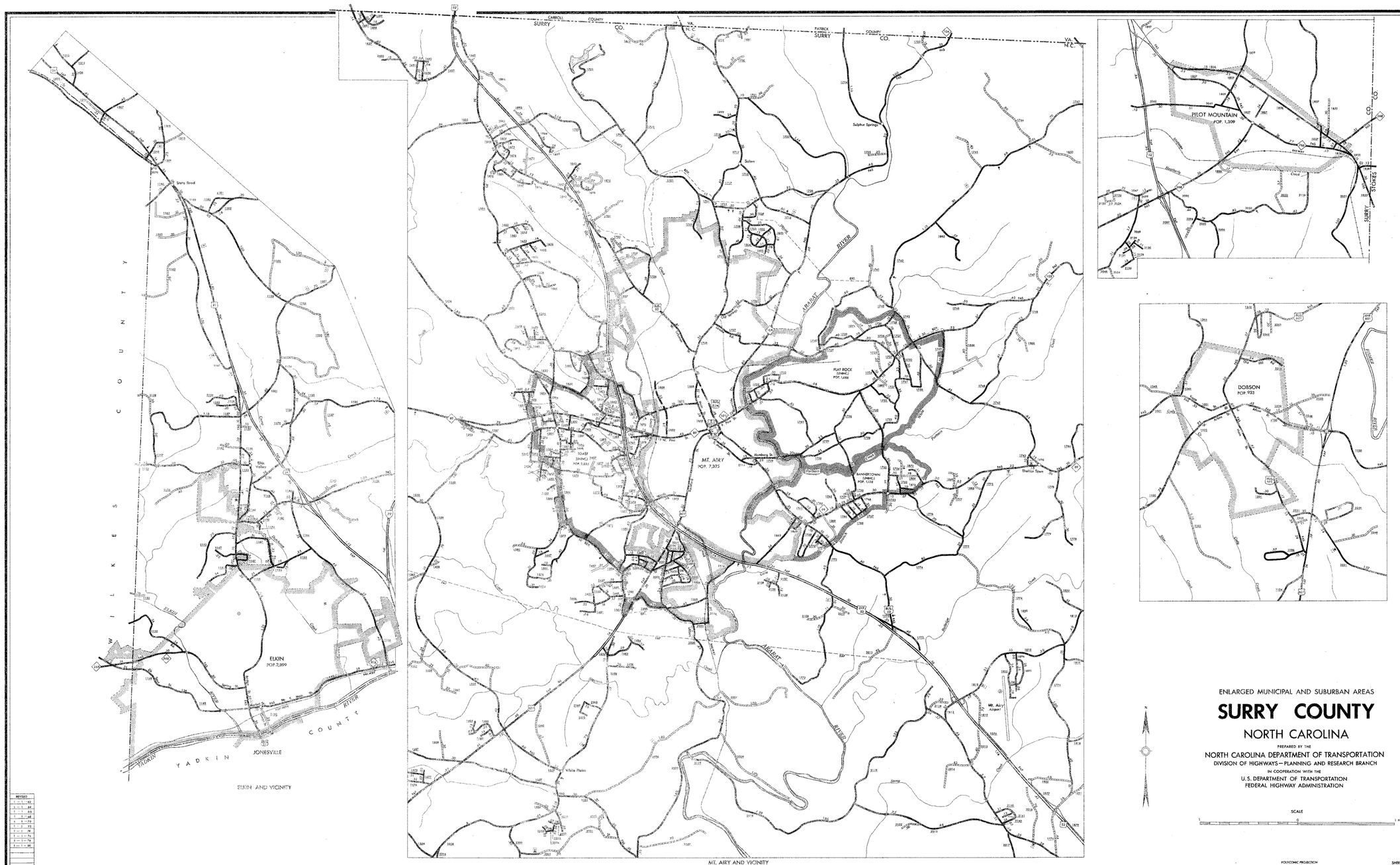

ENLARGED MUNICIPAL AND SUBURBAN AREAS

SURRY COUNTY

NORTH CAROLINA

PREPARED BY THE

NORTH CAROLINA DEPARTMENT OF TRANSPORTATION

DIVISION OF HIGHWAYS — PLANNING AND RESEARCH BRANCH

IN COOPERATION WITH THE

U. S. DEPARTMENT OF TRANSPORTATION

FEDERAL HIGHWAY ADMINISTRATION

SCALE

1 0 1 MILE

POLYCONIC PROJECTION

SHEET 2 OF 2

REVISED
1 - 1 - 62
1 - 1 - 64
1 - 1 - 65
1 - 1 - 66
1 - 1 - 70
1 - 1 - 72
1 - 1 - 74
1 - 1 - 76
1 - 1 - 80

COPIES OF THIS MAP ARE AVAILABLE
TO THE PUBLIC AT A NOMINAL COST
FROM: N.C. DEPARTMENT OF TRANSPORTATION
ADDRESS: MAPS UNIT
RALEIGH, NORTH CAROLINA 27611

SURRY SUP

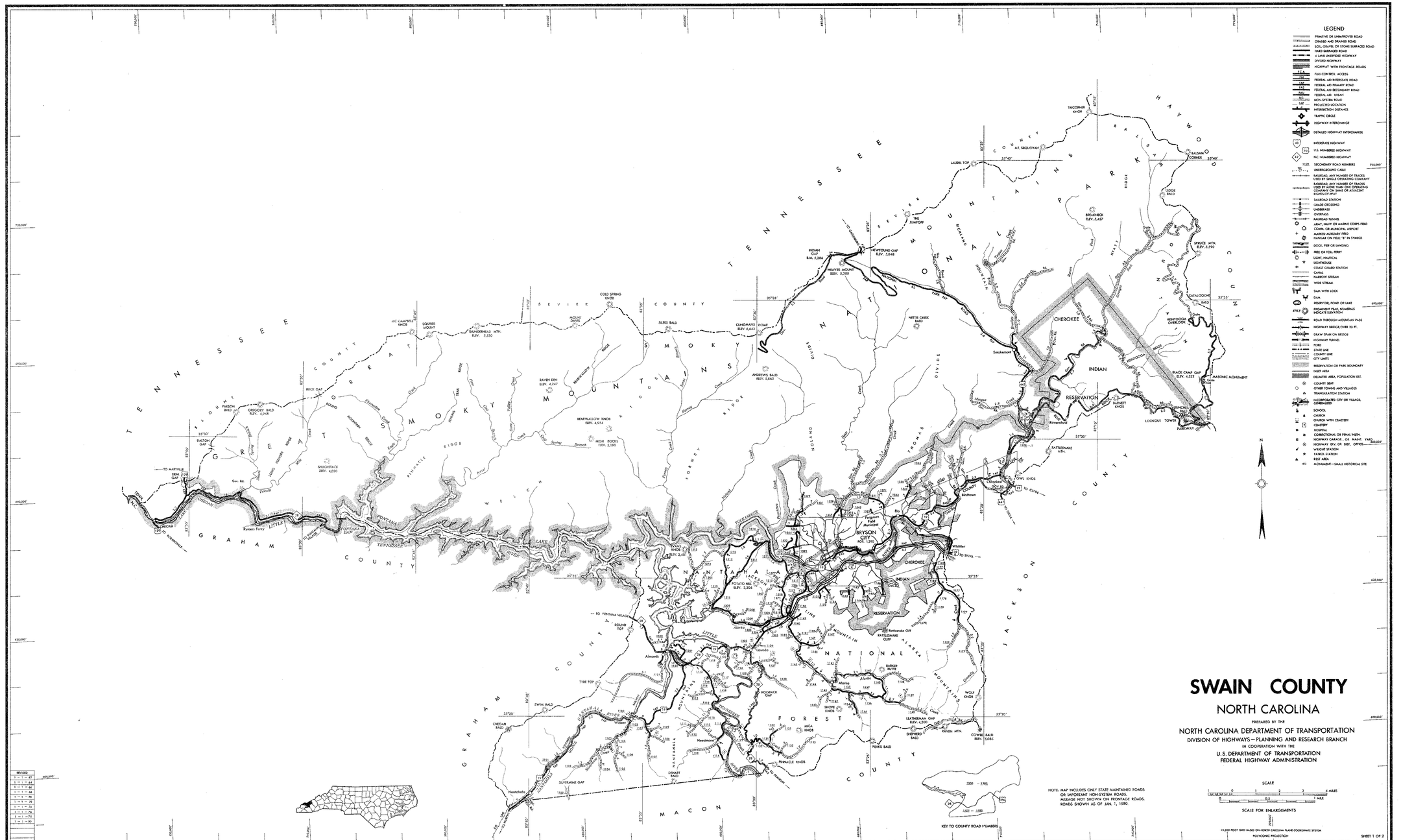
LEGEND
PRIMITIVE OR UNIMPROVED ROAD
GRADED AND DRAINED ROAD
SOIL, GRAVEL OR STONE SURFACED ROAD
HARD SURFACED ROAD
4 LANE UNDIVIDED HIGHWAY
DIVIDED HIGHWAY
HIGHWAY WITH FRONTAGE ROADS
FULL CONTROL ACCESS
FEDERAL AID INTERSTATE ROAD
FEDERAL AID PRIMARY ROAD
FEDERAL AID SECONDARY ROAD
FEDERAL AID URBAN
NON-SYSTEM ROAD
PROJECTED LOCATION
INTERSECTION DISTANCE
TRAFFIC CIRCLE
HIGHWAY INTERCHANGE
DETAILED HIGHWAY INTERCHANGE
INTERSTATE HIGHWAY
U.S. NUMBERED HIGHWAY
N.C. NUMBERED HIGHWAY
SECONDARY ROAD NUMBERS
UNDERGROUND CABLE
RAILROAD, ANY NUMBER OF TRACKS USED BY SINGLE OPERATING COMPANY
RAILROAD, ANY NUMBER OF TRACKS USED BY MORE THAN ONE OPERATING COMPANY ON SAME OR ADJACENT RIGHTS-OF-WAY
RAILROAD STATION
GRADE CROSSING
UNDERPASS
OVERPASS
RAILROAD TUNNEL
ARMY, NAVY OR MARINE CORPS FIELD COMM, OR MUNICIPAL AIRPORT
MARKED AUXILIARY FIELD
HANGAR ON FIELD "R" IN SYMBOL
DOCK, PIER OR LANDING
FREE OR TOLL FERRY
LIGHT, NAUTICAL
LIGHTHOUSE
COAST GUARD STATION
CANAL
NARROW STREAM
WIDE STREAM
DAM WITH LOCK
DAM
RESERVOIR, POND OR LAKE
PROMINENT PEAK, NUMERALS INDICATE ELEVATION
ROAD THROUGH MOUNTAIN PASS
HIGHWAY BRIDGE, OVER 20 FT.
DRAW SPAN ON BRIDGE
HIGHWAY TUNNEL
FORD
STATE LINE
COUNTY LINE
CITY LIMITS
RESERVATION OR PARK BOUNDARY
INSET AREA
DELIMITED AREA, POPULATION EST.
COUNTY SEAT
OTHER TOWNS AND VILLAGES
TRIANGULATION STATION
INCORPORATED CITY OR VILLAGE, GENERALIZED
SCHOOL
CHURCH
CHURCH WITH CEMETERY
CEMETERY
HOSPITAL
CORRECTIONAL OR PENAL INSTN.
HIGHWAY GARAGE, OR MAINT. YARD
HIGHWAY DIV. OR DIST. OFFICE
WEIGHT STATION
PATROL STATION
REST AREA
MONUMENT—SMALL HISTORICAL SITE
TENNESSEE
GREAT SMOKY MOUNTAINS NATIONAL PARK
CHEROKEE INDIAN RESERVATION
BRYSON CITY
POP. 1,399
NANTAHALA NATIONAL FOREST
GRAHAM COUNTY
SWAIN COUNTY
JACKSON COUNTY
MACON COUNTY
HAYWOOD COUNTY
SEVIER COUNTY
FONTANA LAKE
FONTANA DAM
LITTLE TENNESSEE RIVER
NANTAHALA RIVER
TUCKASEGEE RIVER
Clingmans Dome 6,643
Newfound Gap Elev. 5,048
Indian Gap B.M. 5,286
Weaver Mount Elev. 5,200
Andrews Bald Elev. 5,860
Beartwallow Knob Elev. 4,954
Raven Den Elev. 4,247
Shuckstack Elev. 4,020
Gregory Bald Elev. 4,948
Dalton Gap
Buck Gap
Cold Spring Knob
Silers Bald
Squirrel Mount
Trenchmead Mtn. Elev. 5,330
Mt. Sequoyah
Laurel Top
Balsam Corner
Tricorner Knob
The Juncture
Mitchell Trail
Park Trail
Kephart Prong
Nettie Creek Bald
Saunooke Mtn.
Breadneck Elev. 5,427
Ledge Bald
Spruce Mtn. Elev. 5,590
Catalooche Bald
Hemlock Overlook
Black Camp Gap Elev. 4,523
Masonic Monument
Barnett Knob
Lookout Tower
Parkway
Rattlesnake Mtn.
Owl Knobs
Big Witch
Deals Gap
Ferguson Field
Airport
Potato Hill Elev. 3,305
Rattlesnake Cliff
Rattlesnake Gap
Barker Butte
Wolf Knob
Leatherman Gap Elev. 4,500
Raven Mtn.
Cowee Bald Elev. 5,085
Shinbone Bald
Peaks Bald
Pinnacle Knob
Silvermine Gap
Huntsboro
Tyre Top
Swim. Bald
Chegan Bald
Hogback Gap
Evans Knob Elev. 2,481
Round Top
Almonds
Alarka
Stecoah
Newdimond
Deerfield
Deerfield Bald
Snore Knob
McCa Knob
Wiggins Knob
Ridge Top
Pinnacle Ridge
Fontana Village
Tuckaseegee
Dillsboro
Sylva
Cherokee
Bryson City
Whittier
Bus
Fairfield
Big Witch
Rimrock
Saunooke
Indian Reservation
Rattlesnake Mtn.
Owl Knobs
Barnett Knob
Lookout Tower
Parkway
Black Camp Gap Elev. 4,523
Masonic Monument
Catalooche Bald
Hemlock Overlook
Spruce Mtn. Elev. 5,590
Ledge Bald
Balsam Corner
Tricorner Knob
Mt. Sequoyah
Laurel Top
The Juncture
Newfound Gap Elev. 5,048
Indian Gap B.M. 5,286
Weaver Mount Elev. 5,200
Clingmans Dome 6,643

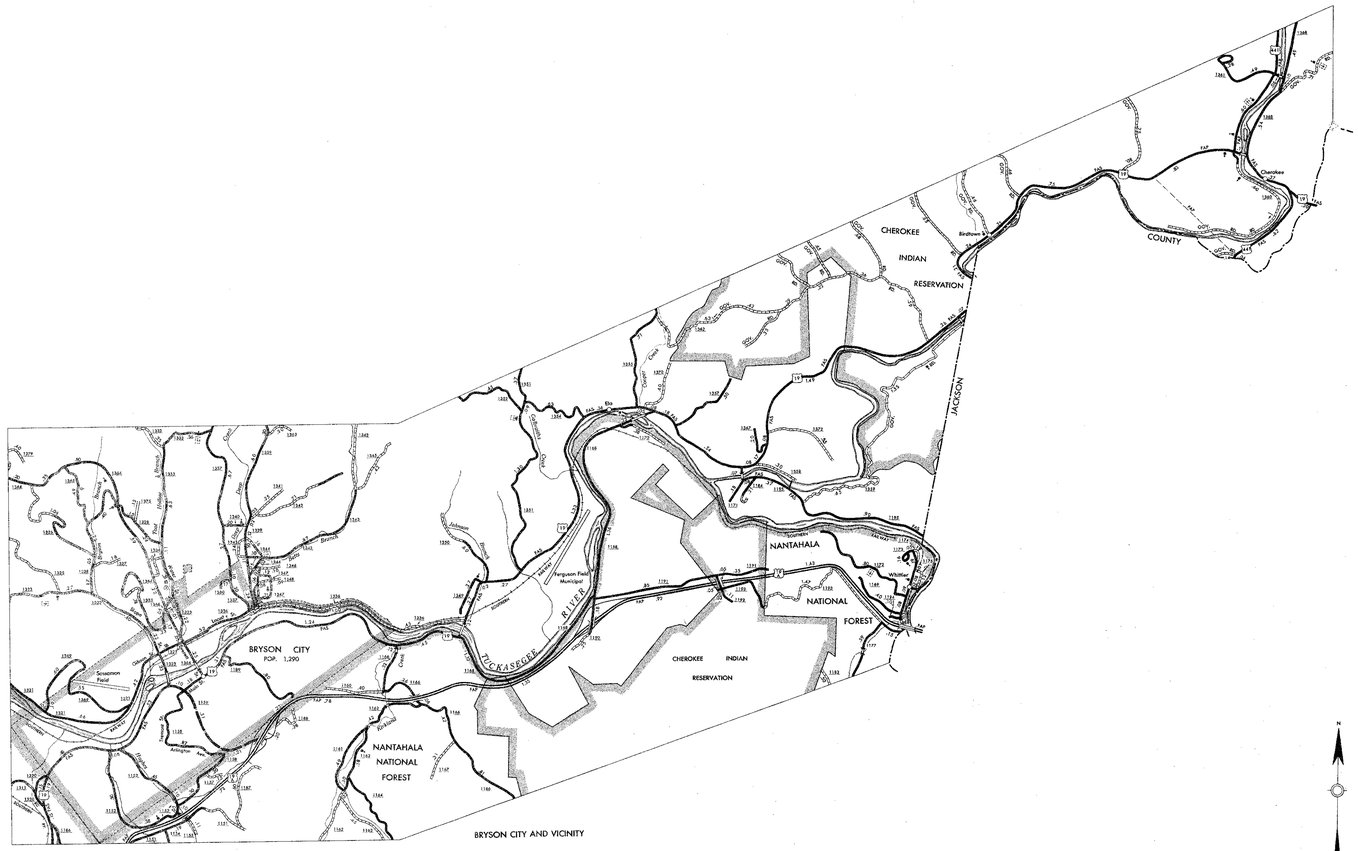

BRYSON CITY AND VICINITY

ENLARGED MUNICIPAL AND SUBURBAN AREAS

SWAIN COUNTY

NORTH CAROLINA

PREPARED BY THE

NORTH CAROLINA DEPARTMENT OF TRANSPORTATION

DIVISION OF HIGHWAYS — PLANNING AND RESEARCH BRANCH

IN COOPERATION WITH THE

U.S. DEPARTMENT OF TRANSPORTATION

FEDERAL HIGHWAY ADMINISTRATION

SCALE

0 1 MILE

POLYCONIC PROJECTION

SHEET 2 OF 2

REVISED
1 - 1 - 67
1 - 1 - 68
1 - 1 - 69
1 - 1 - 70
1 - 1 - 72
1 - 1 - 74
1 - 1 - 76
1 - 1 - 78
1 - 1 - 80

COPIES OF THIS MAP AVAILABLE
TO THE PUBLIC AT A NOMINAL COST
ADDRESS: MAPS, N.C. DEPARTMENT OF TRANSPORTATION
HIGHWAY BUILDING
RALEIGH, NORTH CAROLINA, 27611

SWAIN SUR

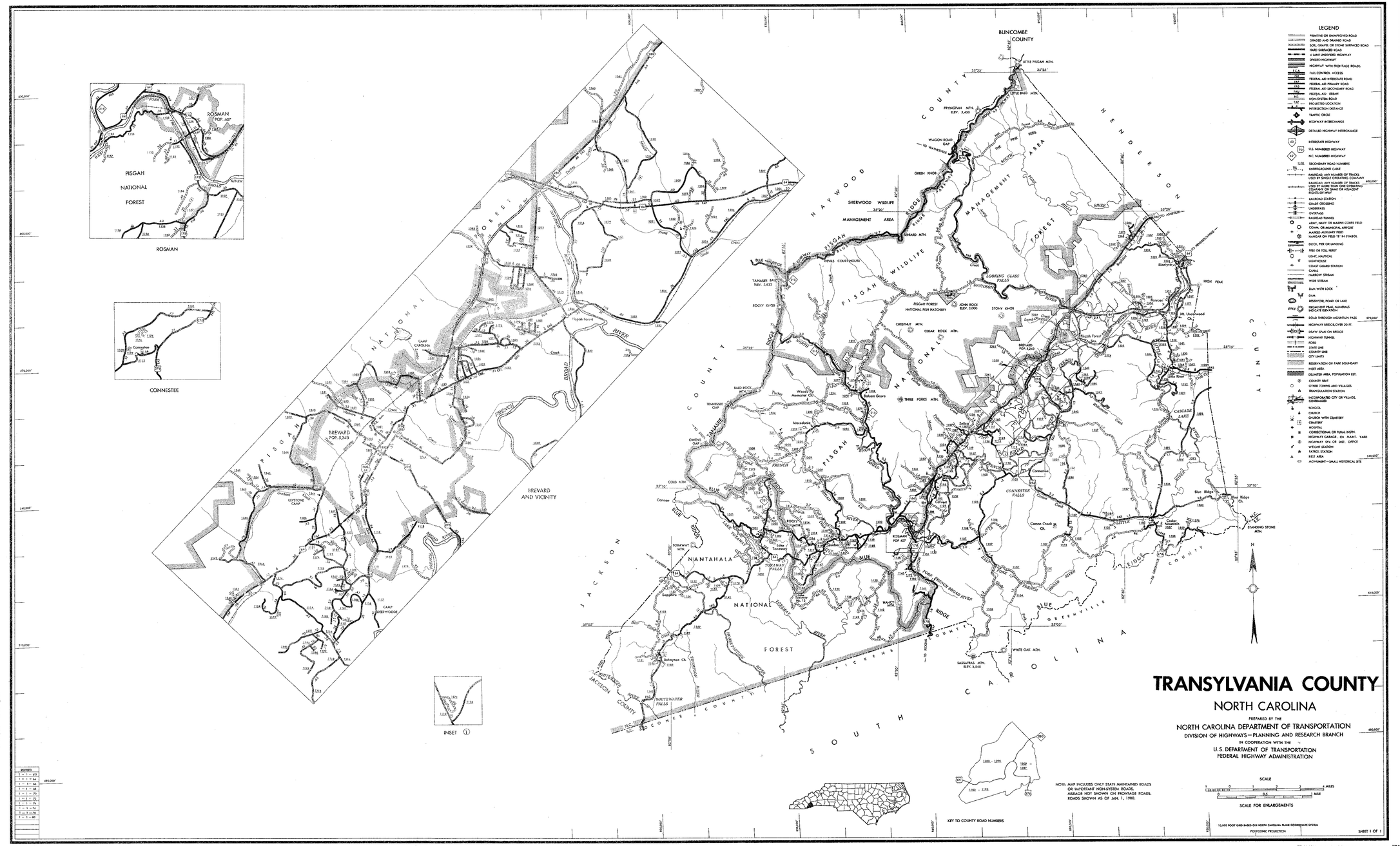
TRANSYLVANIA COUNTY
NORTH CAROLINA
PREPARED BY THE
NORTH CAROLINA DEPARTMENT OF TRANSPORTATION
DIVISION OF HIGHWAYS—PLANNING AND RESEARCH BRANCH
IN COOPERATION WITH THE
U.S. DEPARTMENT OF TRANSPORTATION
FEDERAL HIGHWAY ADMINISTRATION
LEGEND
BUNCOMBE COUNTY
HENDERSON COUNTY
HAYWOOD COUNTY
JACKSON COUNTY
PICKENS COUNTY
GREENVILLE COUNTY
SOUTH CAROLINA
PISGAH NATIONAL FOREST
NANTAHALA NATIONAL FOREST
PISGAH WILDLIFE MANAGEMENT AREA
SHERWOOD WILDLIFE MANAGEMENT AREA
BREVARD AND VICINITY
ROSMAN
CONNESTEE
INSET ①
KEY TO COUNTY ROAD NUMBERS
SCALE
SCALE FOR ENLARGEMENTS
NOTE: MAP INCLUDES ONLY STATE MAINTAINED ROADS OR IMPORTANT NON-SYSTEM ROADS. MILEAGE NOT SHOWN ON FRONTAGE ROADS. ROADS SHOWN AS OF JAN. 1, 1980.
10,000 FOOT GRID BASED ON NORTH CAROLINA PLANE COORDINATE SYSTEM
POLYCONIC PROJECTION
SHEET 1 OF 1
COPIES OF THIS MAP ARE AVAILABLE TO THE PUBLIC AT A NOMINAL COST BY WRITING TO: PLANNING AND RESEARCH BRANCH DIVISION OF HIGHWAYS RALEIGH, NORTH CAROLINA, 27611
REVISED
1 in = 67
1 in = 66
1 in = 68
1 in = 70
1 in = 72
1 in = 74
1 in = 76
1 in = 78
1 in = 80
TRANSYLVANIA
DIVISION 14 DISTRICT 1 TRANSYLVANIA COUNTY NORTH CAROLINA 175

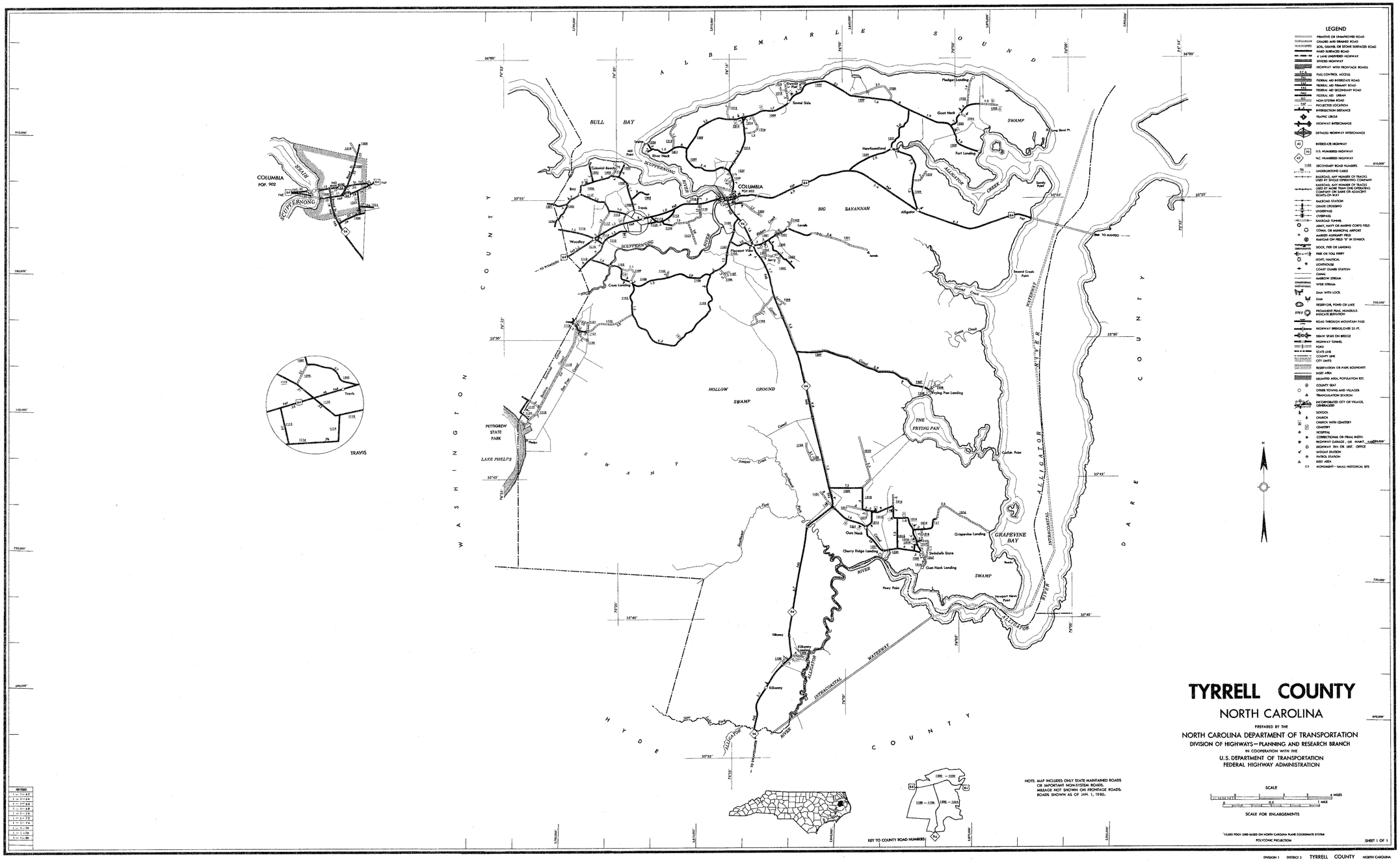

COPIES OF THIS MAP ARE AVAILABLE TO THE PUBLIC AT A NOMINAL COST.
ADDRESS: MAPS, N.C. DEPARTMENT OF TRANSPORTATION
DIVISION OF HIGHWAYS
RALEIGH, NORTH CAROLINA, 27611

TYRRELL

DIVISION 1 DISTRICT 2 TYRRELL COUNTY NORTH CAROLINA 177



UNION COUNTY

NORTH CAROLINA

PREPARED BY THE
NORTH CAROLINA DEPARTMENT OF TRANSPORTATION
DIVISION OF HIGHWAYS—PLANNING AND RESEARCH BRANCH
IN COOPERATION WITH THE
U.S. DEPARTMENT OF TRANSPORTATION
FEDERAL HIGHWAY ADMINISTRATION

SHEET 1 OF 2

REVISED
1 cm = 1 mi 82
1 cm = 1 mi 84
1 cm = 1 mi 88
1 cm = 1 mi 70
1 cm = 1 mi 72
1 cm = 1 mi 74
1 cm = 1 mi 76
1 cm = 1 mi 78
1 cm = 1 mi 80

COPIES OF THIS MAP ARE AVAILABLE TO THE PUBLIC AT A NOMINAL COST
INQUIRIES SHOULD BE MADE TO: DEPARTMENT OF TRANSPORTATION
DIVISION OF HIGHWAYS
RALEIGH, NORTH CAROLINA 27611

UNION

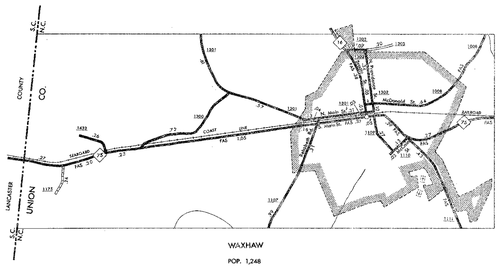

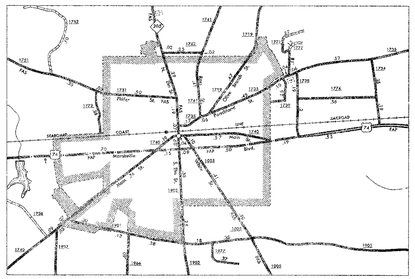

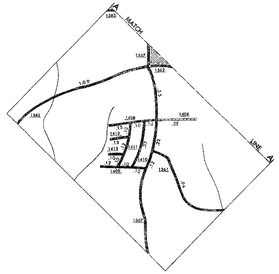



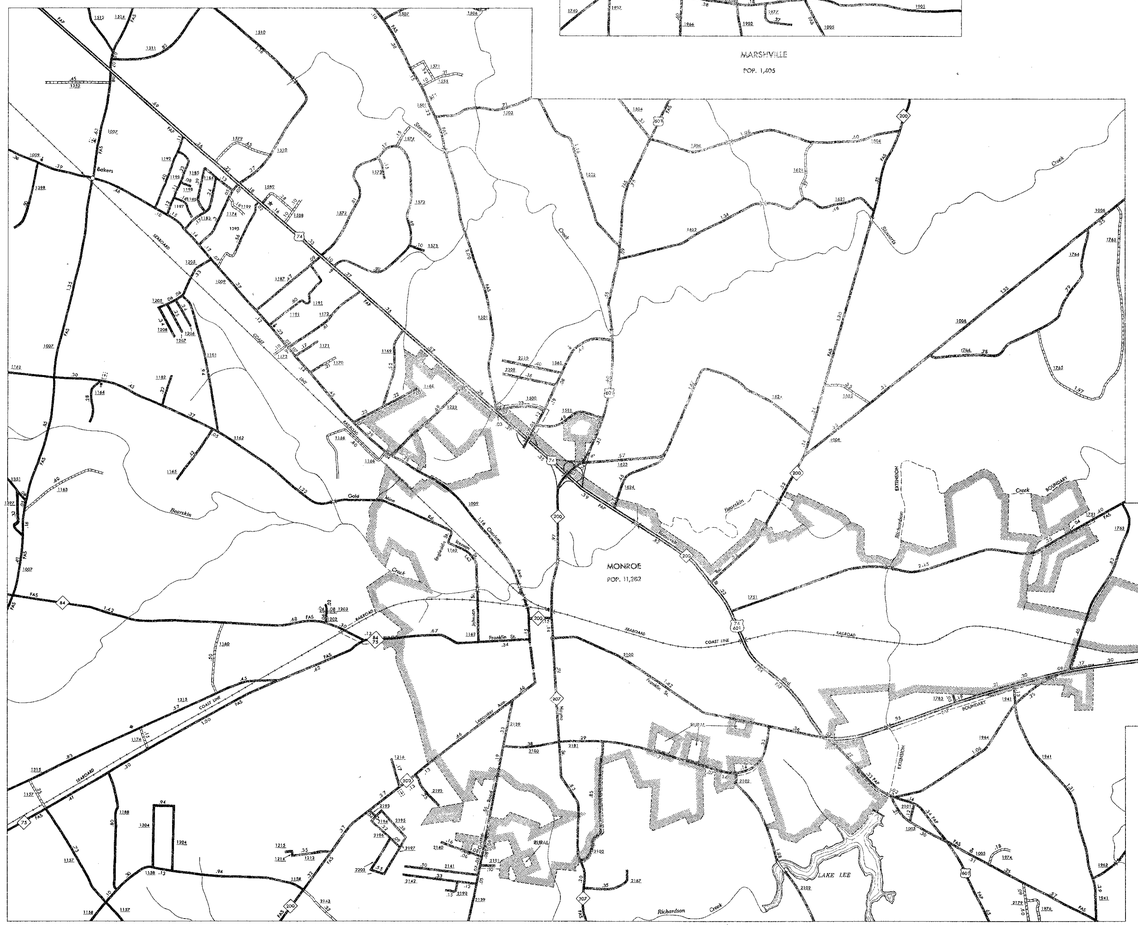

MONROE – WINGATE AND VICINITY



ENLARGED MUNICIPAL AND SUBURBAN AREAS

UNION COUNTY

NORTH CAROLINA

PREPARED BY THE
NORTH CAROLINA DEPARTMENT OF TRANSPORTATION
DIVISION OF HIGHWAYS – PLANNING AND RESEARCH BRANCH

IN COOPERATION WITH THE
U.S. DEPARTMENT OF TRANSPORTATION
FEDERAL HIGHWAY ADMINISTRATION

SCALE

POLYCONIC PROJECTION

SHEET 2 OF 2

COPIES OF THIS MAP ARE AVAILABLE TO THE PUBLIC AT A NOMINAL COST.
ADDRESS: MAPS, N.C. DEPARTMENT OF TRANSPORTATION
DIVISION OF HIGHWAYS
RALEIGH, NORTH CAROLINA, 27611

REVISED
1 — 1 — 73
1 — 1 — 74
1 — 1 — 75
1 — 1 — 76
1 — 1 — 77
1 — 1 — 78
1 — 1 — 80

UNION MAP

VANCE COUNTY

NORTH CAROLINA

PREPARED BY THE

NORTH CAROLINA DEPARTMENT OF TRANSPORTATION

DIVISION OF HIGHWAYS — PLANNING AND RESEARCH BRANCH

IN COOPERATION WITH THE

U. S. DEPARTMENT OF TRANSPORTATION

FEDERAL HIGHWAY ADMINISTRATION

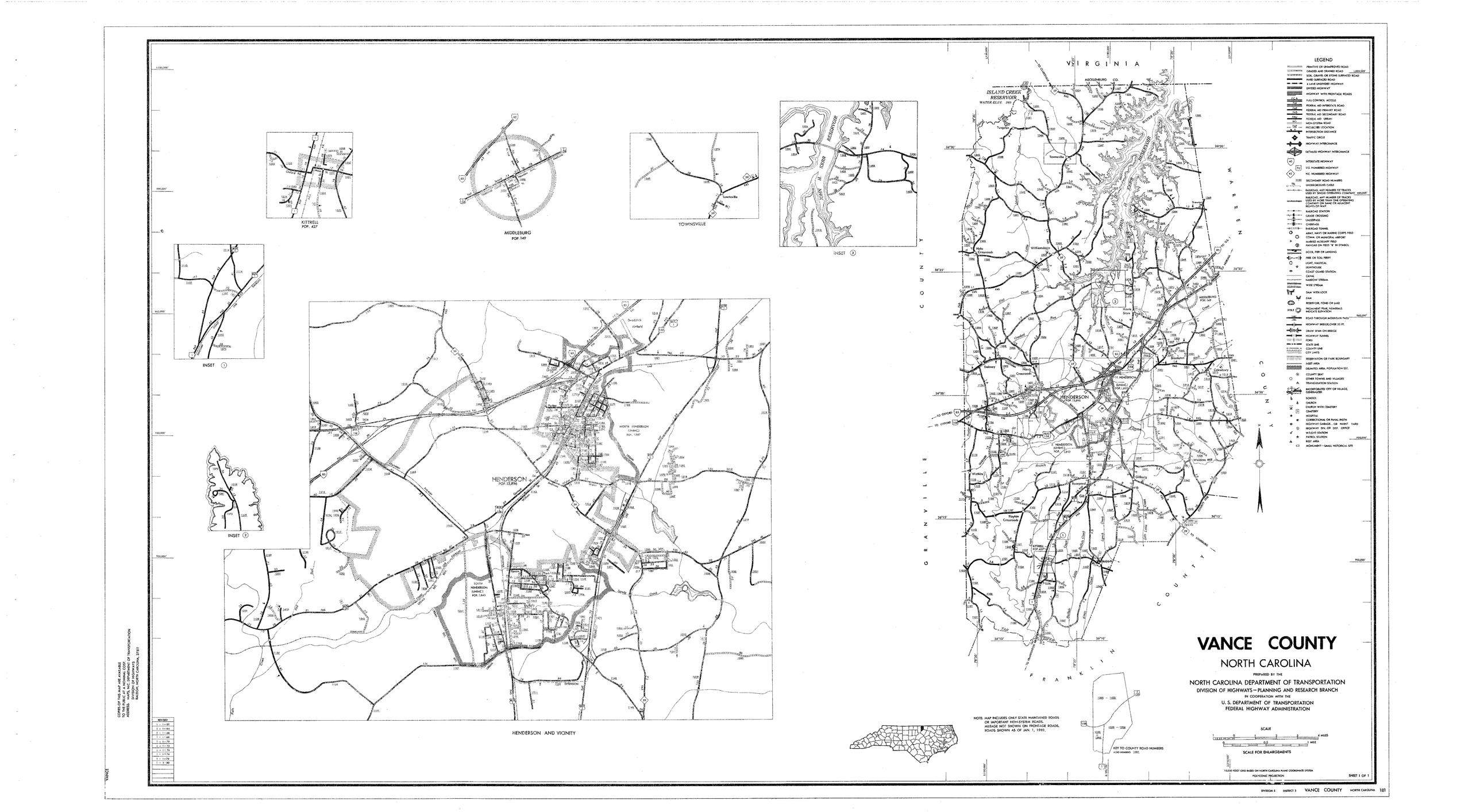
VIRGINIA
MECKLENBURG CO.
GRANVILLE COUNTY
WARREN COUNTY
FRANKLIN COUNTY
ISLAND CREEK RESERVOIR
WATER ELEV. 280
KERR RESERVOIR
WATER ELEV. 300
HENDERSON
POP. 15,896
KITTRELL
POP. 427
MIDDLEBURG
POP. 149
TOWNSVILLE
WILKINSVILLE
NORTH HENDERSON (UNINC.) POP., 1,997
SOUTH HENDERSON (UNINC.) POP. 1,843
E. HENDERSON (UNINC.) POP. 1,843
HENDERSONVILLE (UNINC.) POP. 1,995
Dabney
Nutbush
Flat Rock
Flyton Crossroads
Wilton
Nutbush Creek
Tar River
Fishing Creek
Kerr Reservoir
Island Creek Reservoir
Henderson Airfield
Vance-Granville Airport
Kittrell Airport
Middleburg Airport
Townsville Airport
Kerr Dam
Kerr Lake
Kerr Lake State Recreation Area
Vance Memorial Park
Vance Memorial Gardens
Vance Memorial Park Cemetery
Elmwood Cemetery
Oakwood Cemetery
Maple Hill Cemetery
Vance County Courthouse
Vance County Jail
Vance County Home
Vance County Agricultural Center
Vance County Health Center
Vance County Memorial Library
Vance County Public Library
Vance County Public Library Annex
Vance County Public Library Bookmobile
Vance County Public Library Bookmobile Annex
Vance County Public Library Bookmobile Annex
Vance County Public Library Bookmobile Annex


RALEIGH
POP. 123,795
CARY
POP. 7,435
APEX
POP. 2,254
HOLLY SPRINGS
POP. 697
FUQUAY
VARINA
POP. 1,076
WAKE FOREST
POP. 2,449
ROLESVILLE
POP. 533
KNIGHTDALE
POP. 815
WENDELL
POP. 1,929
ZEBULON
POP. 1,839
NORTHWEST
POP. 207
RESEARCH
TRIANGLE PARK
WILLIAM B. UMSTEAD STATE PARK
CRABTREE CREEK STATE PARK
JORDAN LAKE STATE RECREATIONAL AREA
LAKE WHEELER
LAKE BENSON
LAKE GRESHAM
LAKE JOHNSON
LAKE RALEIGH
BASS LAKE
SUNSET LAKE
SIMMONS POND
PARTIN POND
PANTHER LAKE
NEUSE RIVER
ROBERTSONS POND
BEAVERDAM LAKE
CHATHAM COUNTY
DURHAM COUNTY
GRANVILLE COUNTY
FRANKLIN COUNTY
HARNETT COUNTY
JOHNSTON COUNTY
NASH COUNTY
WAKE COUNTY
TO SANFORD
TO LILLINGTON
TO ANGIER
TO BENSON
TO CLAYTON
TO SMITHFIELD
TO GARNER
TO AUBURN
TO WILSON
TO ROCKY MOUNT
TO LOUISBURG
TO HENDERSON
TO DURHAM
TO CHAPEL HILL
TO PITTSBORO
TO SILER CITY
TO GRANVILLE
TO LAURINBURG
Holleman Crossroads
Wake Crossroads
Forestville
Rogers Store
Horse Crossroads
Fowlers Crossroads
Willow Springs
Willow Crossroads
Eagle Rock
Stallings
Hopkins
Zebulon Airport
Wendell Falls Airport
Raleigh-Durham Airport
Triangle Park
Six Forks
Falls
Leesville
Lynn
Auburn
Millbrook
Neuse
Buffalo
Poplar Creek
Swift Creek
Middle Creek
Little River
Terrible Creek
Mill Creek
Pleasant Ch.
Mt. Hermon Ch.
Mt. Pleasant Ch.
Technical Institute
Falls Dam
Rolling Hills
Forestville
Wakefield
Royal Mills
Durant
Burlington
Beulah Ch.
Hopkins
Zebulon
Stallings
Eagle Rock
Knightdale
Wendell
Rolesville
Wake Forest
Northwest
Apex
Cary
Holly Springs
Fuquay Varina
Wilbur
Buffalo
Poplar Creek
Swift Creek
Middle Creek
Little River
Terrible Creek
Mill Creek
Neuse
Auburn
Millbrook
Leesville
Lynn
Six Forks
Falls



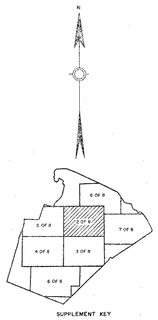

SUPPLEMENT KEY

ENLARGED MUNICIPAL AND SUBURBAN AREAS

WAKE COUNTY

NORTH CAROLINA

PREPARED BY THE

NORTH CAROLINA DEPARTMENT OF TRANSPORTATION

DIVISION OF HIGHWAYS—PLANNING AND RESEARCH BRANCH

IN COOPERATION WITH THE

U.S. DEPARTMENT OF TRANSPORTATION

FEDERAL HIGHWAY ADMINISTRATION

SCALE

1 0 1 MILE

POLYCONIC PROJECTION

SHEET 2 OF 6

COPIES OF THIS MAP ARE AVAILABLE TO THE PUBLIC AT A COST OF $1.00 EACH FROM:
ADDRESS: MAPS, N.C. DEPARTMENT OF TRANSPORTATION P.O. BOX 25201
RALEIGH, NORTH CAROLINA, 27611

REVISED
1 — 1 '74
1 — 1 '75

WAKE SHP. 1

DIVISION 5 DISTRICT 1 WAKE COUNTY NORTH CAROLINA 183

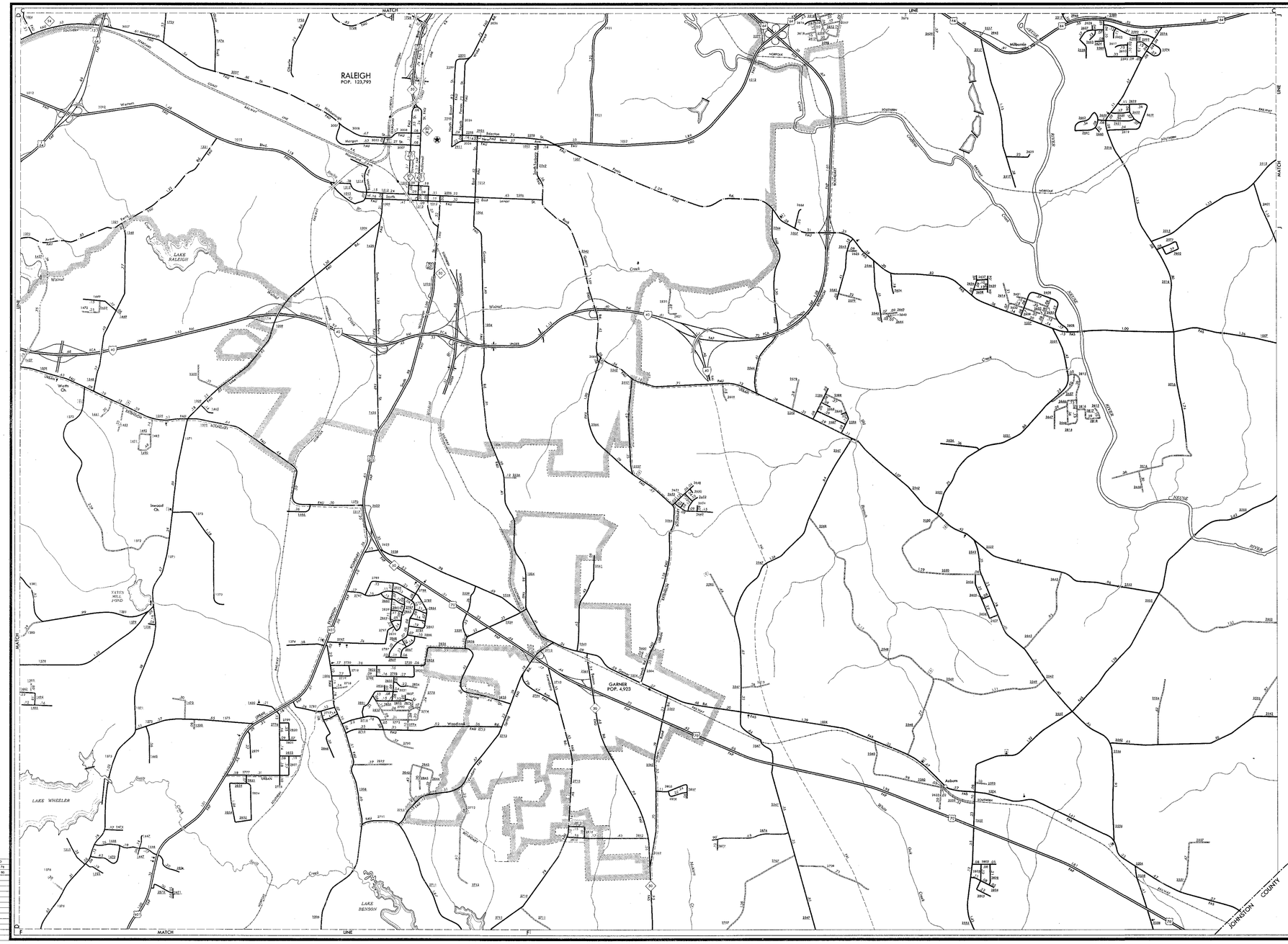

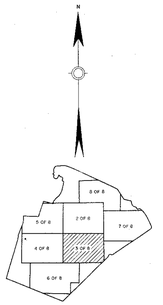

SUPPLEMENT KEY

ENLARGED MUNICIPAL AND SUBURBAN AREAS

WAKE COUNTY

NORTH CAROLINA

PREPARED BY THE

NORTH CAROLINA DEPARTMENT OF TRANSPORTATION
DIVISION OF HIGHWAYS—PLANNING AND RESEARCH BRANCH

IN COOPERATION WITH THE

U.S. DEPARTMENT OF TRANSPORTATION
FEDERAL HIGHWAY ADMINISTRATION

SCALE

1 0 1 MILE

POLYCONIC PROJECTION

SHEET 3 OF 8

COPIES OF THIS MAP ARE AVAILABLE TO THE PUBLIC AT A NOMINAL COST FROM THE MAPPING UNIT, DEPARTMENT OF TRANSPORTATION DIVISION OF HIGHWAYS RALEIGH, NORTH CAROLINA, 27611

REVISED
1 - 1 - 76
1 - 1 - 80

WAKE SUP. 2

DIVISION 5 DISTRICT 1 WAKE COUNTY NORTH CAROLINA 185

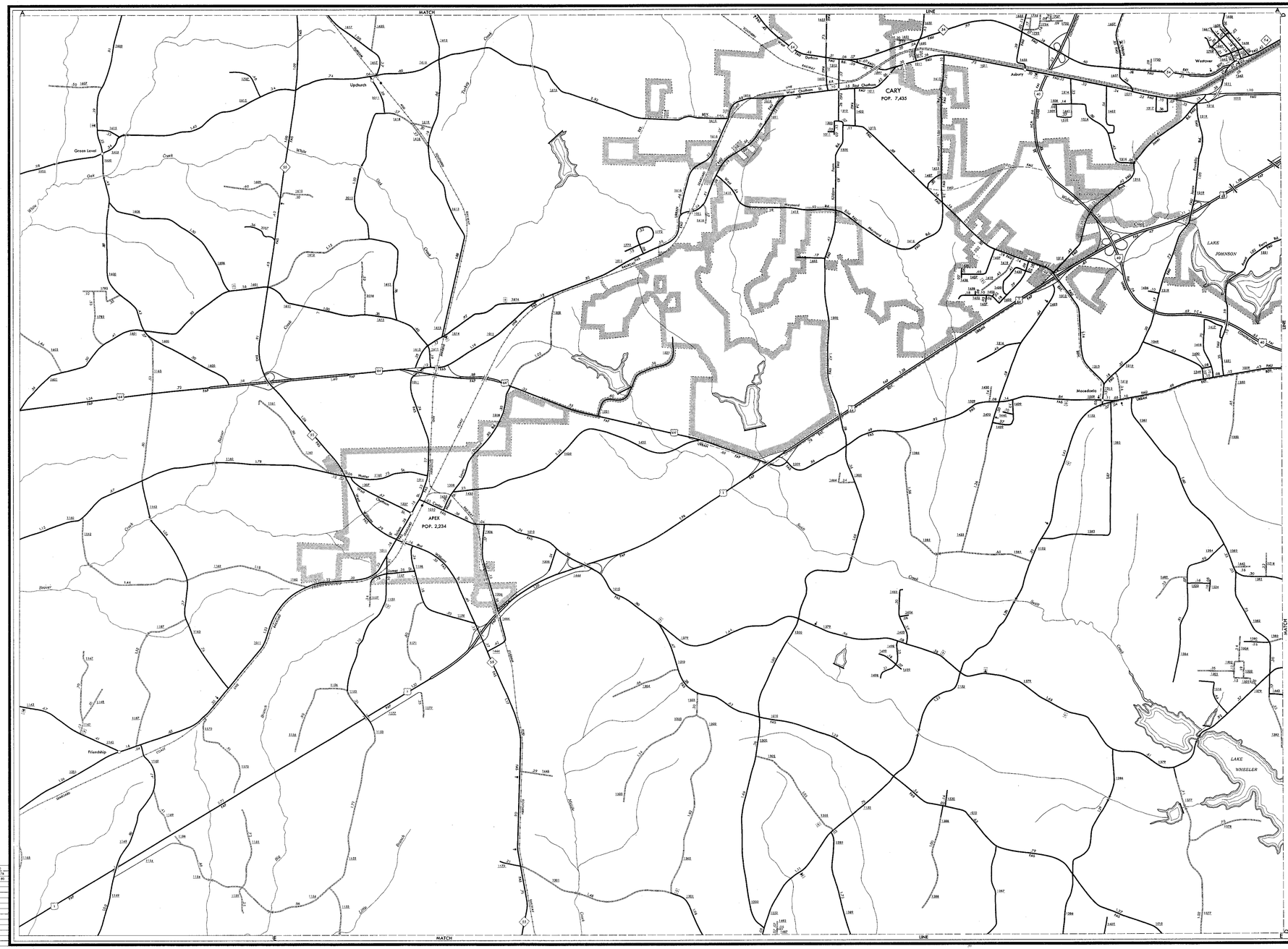

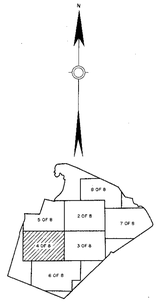

SUPPLEMENT KEY

ENLARGED MUNICIPAL AND SUBURBAN AREAS

WAKE COUNTY

NORTH CAROLINA

PREPARED BY THE
NORTH CAROLINA DEPARTMENT OF TRANSPORTATION
DIVISION OF HIGHWAYS—PLANNING AND RESEARCH BRANCH
IN COOPERATION WITH THE
U.S. DEPARTMENT OF TRANSPORTATION
FEDERAL HIGHWAY ADMINISTRATION

SCALE
1 0 1 MILE

POLYCONIC PROJECTION

SHEET 4 OF 8

COPIES OF THIS MAP ARE AVAILABLE
TO THE PUBLIC AT A NOMINAL COST
FROM: N.C. DEPARTMENT OF TRANSPORTATION
ADDRESS: P.O. BOX 25201
RALEIGH, NORTH CAROLINA, 27611

REVISED
1 — 1 — 76
1 — 1 — 80

WAKE SUP. 3

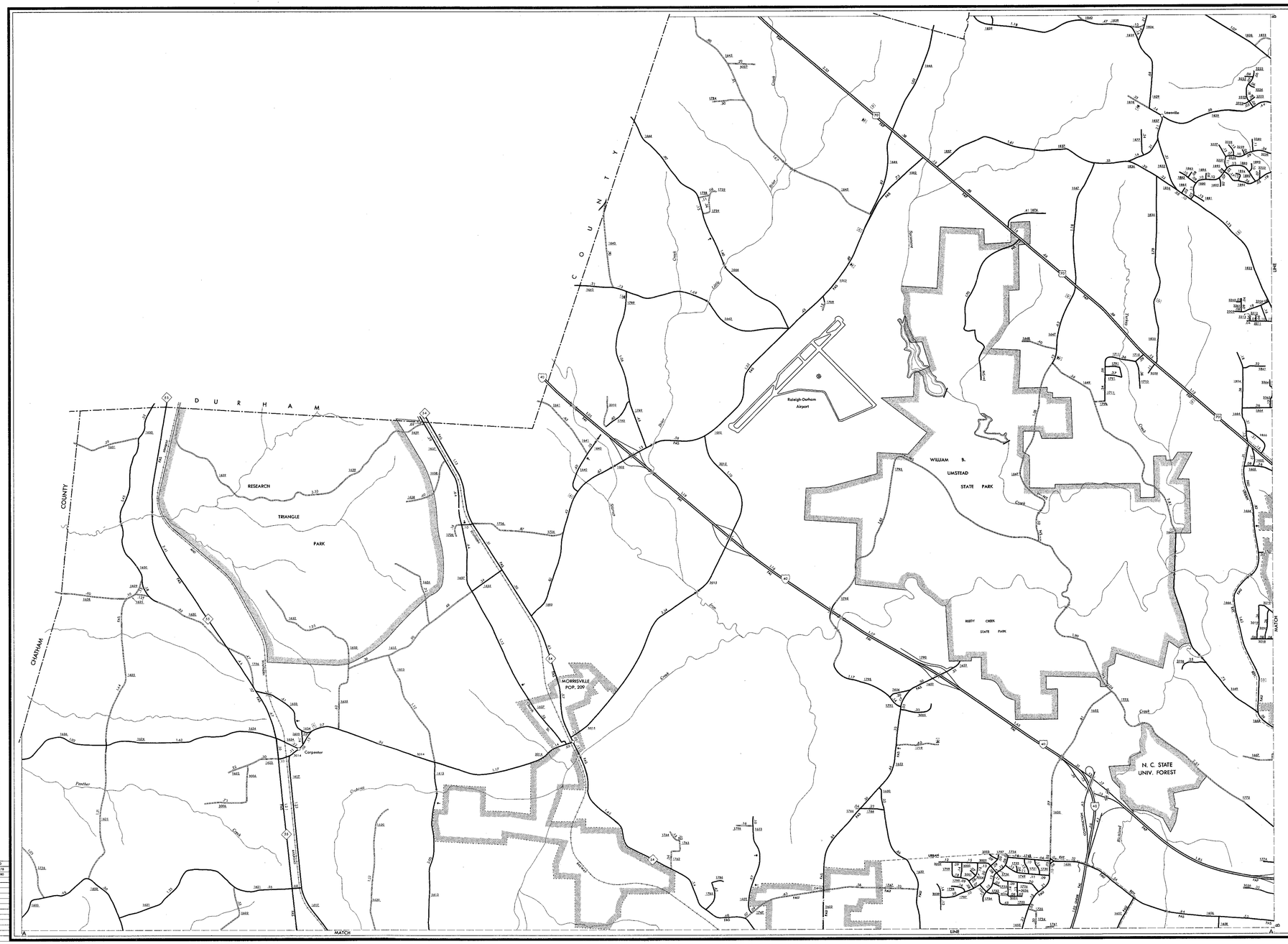

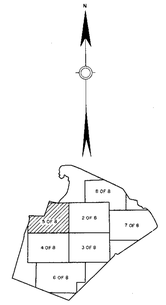

SUPPLEMENT KEY

ENLARGED MUNICIPAL AND SUBURBAN AREAS

WAKE COUNTY

NORTH CAROLINA

PREPARED BY THE

NORTH CAROLINA DEPARTMENT OF TRANSPORTATION

DIVISION OF HIGHWAYS—PLANNING AND RESEARCH BRANCH

IN COOPERATION WITH THE

U.S. DEPARTMENT OF TRANSPORTATION

FEDERAL HIGHWAY ADMINISTRATION

SCALE

1 0 1 MILE

POLYCONIC PROJECTION

SHEET 5 OF 8

COPIES OF THIS MAP ARE AVAILABLE TO THE PUBLIC AT A NOMINAL COST.
ADDRESS: MAPS, N.C. DEPARTMENT OF TRANSPORTATION
DIVISION OF HIGHWAYS
RALEIGH, NORTH CAROLINA 27611

REVISED
1 - 1 - 78
1 - 1 - 80

WAKE SUP. 4

DIVISION 5 DISTRICT 1 WAKE COUNTY NORTH CAROLINA 183



COPIES OF THIS MAP ARE AVAILABLE TO THE PUBLIC AT A NOMINAL COST.
ADDRESS: MAPS, N.C. DEPARTMENT OF TRANSPORTATION
DIVISION OF HIGHWAYS
RALEIGH, NORTH CAROLINA, 27611

WAKE SUP. 5

DIVISION 5 DISTRICT 1 WAKE COUNTY NORTH CAROLINA 183


MATCH LINE K
MATCH LINE J
Zebulon Airport
ZEBULON
POP. 1,839
Wakefield
Hopkins
Wendell-Knightdale Airport
KNIGHTDALE
POP. 815
Eagle Rock
WENDELL
POP. 1,929
ROBERTSONS POND
FRANKLIN COUNTY
JOHNSTON COUNTY
WAKE COUNTY
LITTLE RIVER
NEUSE RIVER
SUPPLEMENT KEY
1 OF 8
2 OF 8
3 OF 8
4 OF 8
5 OF 8
6 OF 8
7 OF 8
8 OF 8
N
ENLARGED MUNICIPAL AND SUBURBAN AREAS
WAKE COUNTY
NORTH CAROLINA
PREPARED BY THE
NORTH CAROLINA DEPARTMENT OF TRANSPORTATION
DIVISION OF HIGHWAYS—PLANNING AND RESEARCH BRANCH
IN COOPERATION WITH THE
U.S. DEPARTMENT OF TRANSPORTATION
FEDERAL HIGHWAY ADMINISTRATION
SCALE
1 0 1 MILE
POLYCONIC PROJECTION
SHEET 7 OF 8
COPIES OF THIS MAP ARE AVAILABLE TO THE PUBLIC AT A NOMINAL COST FROM THE N.C. DEPARTMENT OF TRANSPORTATION DIVISION OF HIGHWAYS RALEIGH, NORTH CAROLINA 27611
REVISED
1 in = 1 mi
1 in = 1/2 mi
WAKE SUP. 6

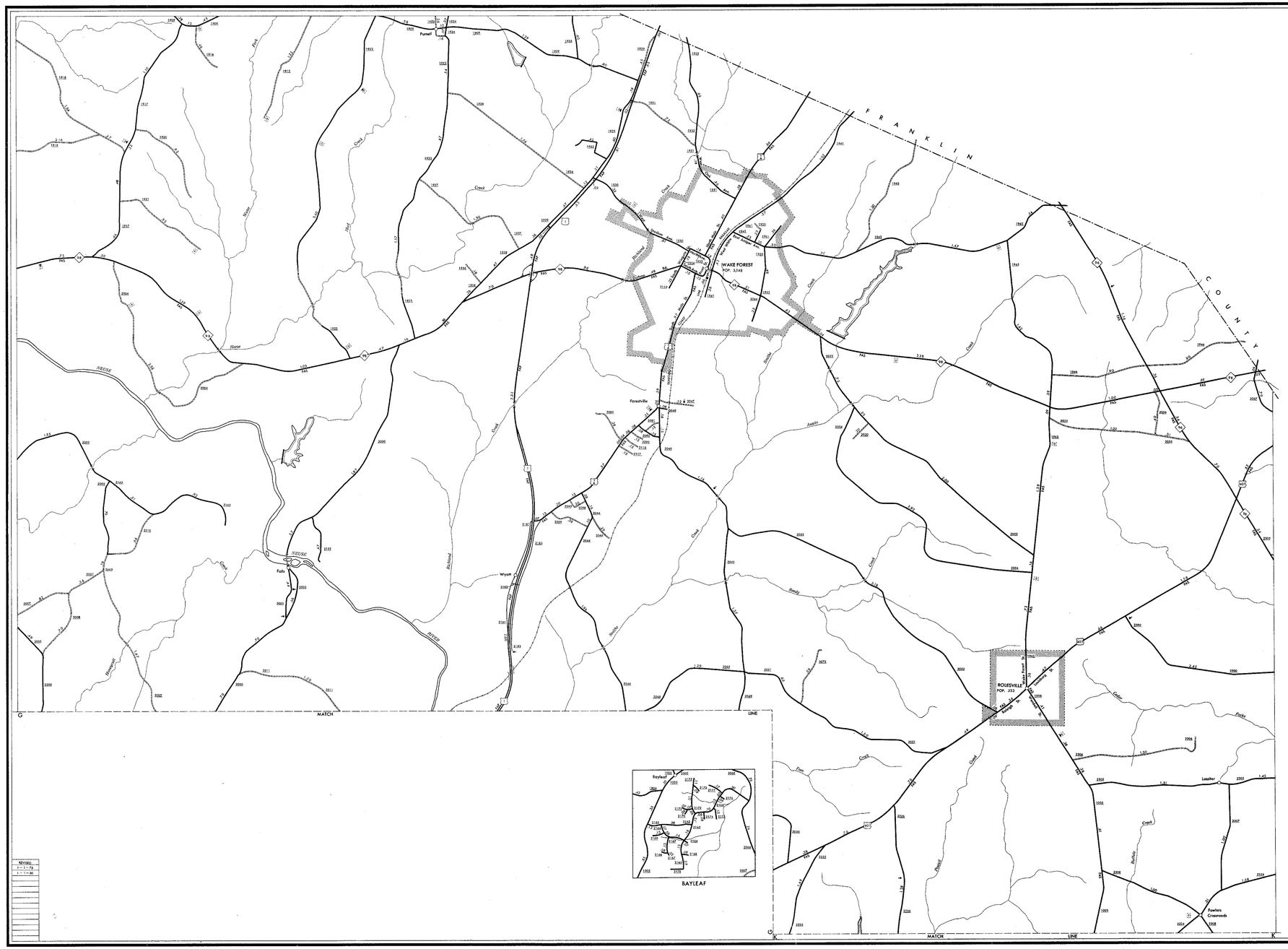

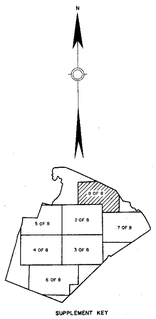

SUPPLEMENT KEY

ENLARGED MUNICIPAL AND SUBURBAN AREAS

WAKE COUNTY

NORTH CAROLINA

PREPARED BY THE

NORTH CAROLINA DEPARTMENT OF TRANSPORTATION

DIVISION OF HIGHWAYS—PLANNING AND RESEARCH BRANCH

IN COOPERATION WITH THE

U.S. DEPARTMENT OF TRANSPORTATION

FEDERAL HIGHWAY ADMINISTRATION

SCALE

1 0 1 MILE

POLYCONIC PROJECTION

SHEET 8 OF 8

REVISED
1 — 1 — 72
1 — 1 — 80

COPIES OF THIS MAP ARE AVAILABLE
TO THE PUBLIC AT NOMINAL COST FROM
ADDRESS MAPS, NC DEPARTMENT OF TRANSPORTATION
P.O. BOX 25201
RALEIGH, NORTH CAROLINA, 27611

WAKE SUP. 7

DIVISION 5 DISTRICT 1 WAKE COUNTY NORTH CAROLINA 183

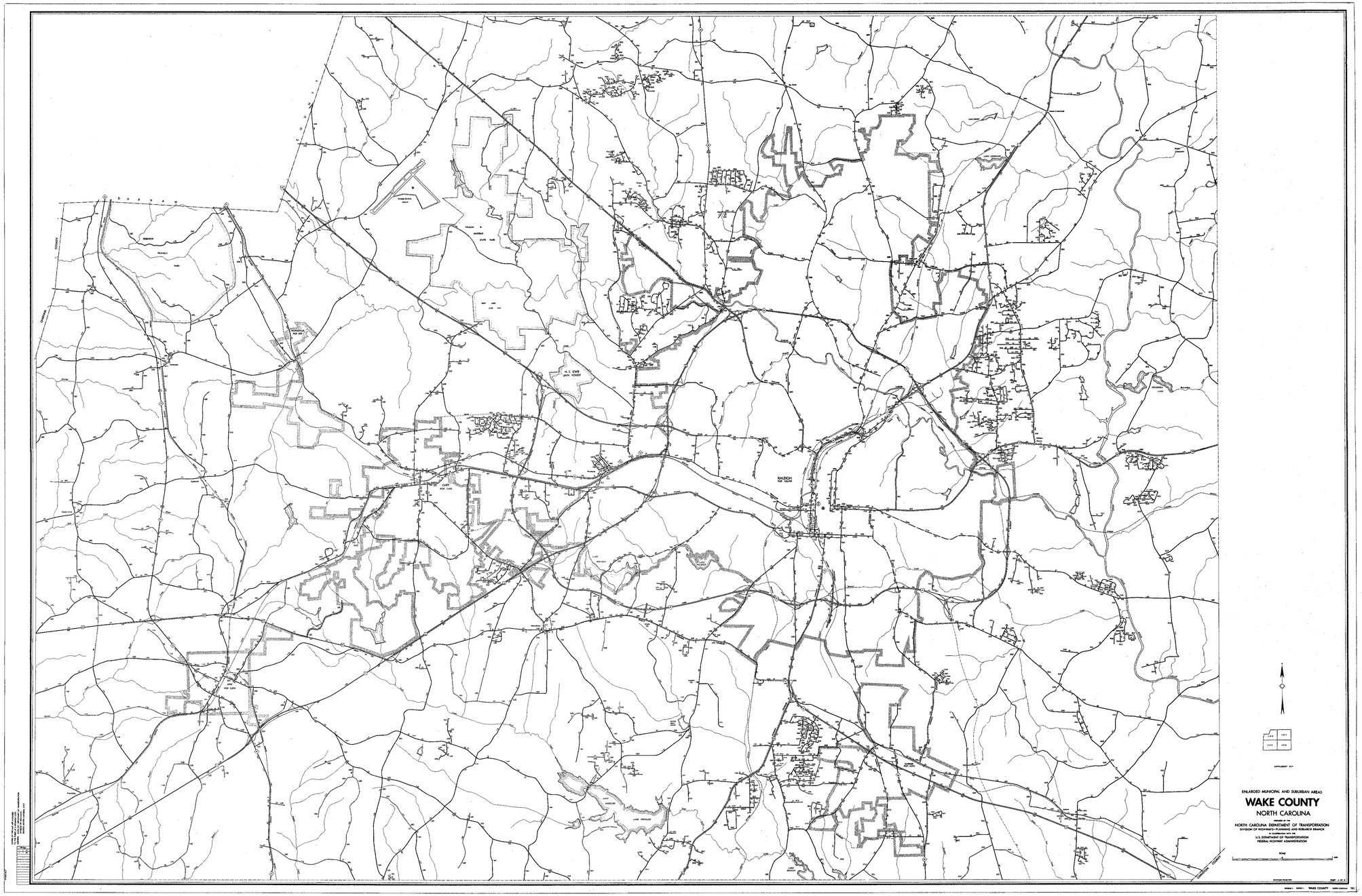
DURHAM COUNTY
FRANKLIN COUNTY
JOHNSTON COUNTY
WAKE COUNTY
RALEIGH
CARY
APEX
MORRISVILLE
WAKE FOREST
ZEBULON
KNIGHTDALE
GARNER
FUQUAY-VARINA
HOLLY SPRINGS
RALEIGH-DURHAM INTERNATIONAL AIRPORT
RALEIGH-DURHAM AIRPORT
RALEIGH-DURHAM AIRPORT
HARRIS LAKE
JORDAN LAKE
FALLS LAKE
LAKE WHEELER
LAKE BENSON
LAKE RAM
LAKE MYRA
LAKE CRABTREE
LAKE JOHNSON
LAKE WOODLAND
LAKE DEAN
LAKE ROGERS
LAKE ROBERTSON
LAKE ROCKY
LAKE ROCKY
LAKE ROCKY

WARREN COUNTY

NORTH CAROLINA

PREPARED BY THE
NORTH CAROLINA DEPARTMENT OF TRANSPORTATION
DIVISION OF HIGHWAYS—PLANNING AND RESEARCH BRANCH
IN COOPERATION WITH THE
U.S. DEPARTMENT OF TRANSPORTATION
FEDERAL HIGHWAY ADMINISTRATION

NORLINA
POP. 969

WISE

LITTLETON
POP. 903

RIDGEWAY

MACON
POP. 179

SOUL CITY

WARRENTON
POP. 1,033

VAUGHAN

JOHN H. KERR RESERVOIR

VIRGINIA

MECKLENBURG COUNTY

BRUNSWICK COUNTY

NORTHAMPTON COUNTY

GRANVILLE COUNTY

FRANKLIN COUNTY

HALIFAX COUNTY

NASH COUNTY

ROANOKE RIVER

LAKE GASTON

GASTON

WARRENTON
POP. 1,033

NORLINA
POP. 969

MACON
POP. 179

VAUGHAN

LEGEND

- PRIMITIVE OR UNIMPROVED ROAD
- GRADED AND DRAINED ROAD
- SOIL, GRAVEL OR STONE SURFACED ROAD
- HARD SURFACED ROAD
- 4 LANE UNDIVIDED HIGHWAY
- DIVIDED HIGHWAY
- HIGHWAY WITH FRONTAGE ROADS
- FULL CONTROL ACCESS
- FEDERAL AID INTERSTATE ROAD
- FEDERAL AID PRIMARY ROAD
- FEDERAL AID SECONDARY ROAD
- FEDERAL AID URBAN
- NON-SYSTEM ROAD
- PROJECTED LOCATION
- INTERSECTION DISTANCE
- TRAFFIC CIRCLE
- HIGHWAY INTERCHANGE
- DETAILED HIGHWAY INTERCHANGE
- INTERSTATE HIGHWAY
- U.S. NUMBERED HIGHWAY
- N.C. NUMBERED HIGHWAY
- SECONDARY ROAD NUMBERS
- UNDERGROUND CABLE
- RAILROAD, ANY NUMBER OF TRACKS USED BY ONE RAILROAD COMPANY
- RAILROAD, ANY NUMBER OF TRACKS USED BY MORE THAN ONE OPERATING COMPANY ON SAME OR ADJACENT RIGHTS-OF-WAY
- RAILROAD STATION
- GRADE CROSSING
- UNDERPASS
- OVERPASS
- RAILROAD TUNNEL
- ARMY, NAVY OR MARINE CORPS FIELD
- COMM. OR MUNICIPAL AIRPORT
- MARKED AUXILIARY FIELD
- HANGAR OR FIELD "T" BY SYMBOL
- DOCK, PIER OR LANDING
- FREE OR TOLL FERRY
- LIGHT, NAUTICAL
- LIGHTHOUSE
- COAST GUARD STATION
- CANAL
- NARROW STREAM
- WIDE STREAM
- DAM WITH LOCK
- DAM
- RESERVOIR, POND OR LAKE
- PROMINENT PEAK, MOUNTAIN INDICATE ELEVATION
- ROAD THROUGH MOUNTAIN PASS
- HIGHWAY BRIDGE OVER 20 FT.
- DRAW SPAN ON BRIDGE
- HIGHWAY TUNNEL
- FORD
- STATE LINE
- COUNTY LINE
- CITY LIMITS
- RESERVATION OR PARK BOUNDARY
- INSET AREA
- DELIMITED AREA, POPULATION EST.
- COUNTY SEAT
- OTHER TOWNS AND VILLAGES
- TRIANGULATION STATION
- INCORPORATED CITY OR VILLAGE, GENERALIZED
- SCHOOL
- CHURCH
- CHURCH WITH CEMETERY
- CEMETERY
- HOSPITAL
- CORRECTIONAL OR PENAL INSTN.
- HIGHWAY GARAGE, OR MAINT. YARD
- HIGHWAY DIV. OR DIST. OFFICE
- WEIGHT STATION
- PATROL STATION
- REST AREA
- MONUMENT—SMALL HISTORICAL SITE

KEY TO COUNTY ROAD NUMBERS
ALSO NUMBERS (SBR)

1300 – 1369
1370 – 1502
1500 – 1540
1602 – 1656
1600 – 1665

SCALE
1 0 1 2 3 4 MILES
0 0.5 1 MILE

SCALE FOR ENLARGEMENTS

10,000 FOOT GRID BASED ON NORTH CAROLINA PLANE COORDINATE SYSTEM
POLYCONIC PROJECTION

NOTE: MAP INCLUDES ONLY STATE MAINTAINED ROADS OR IMPORTANT NON-SYSTEM ROADS. MILEAGE NOT SHOWN ON FRONTAGE ROADS. ROADS SHOWN AS OF JAN. 1, 1980.

REVISED
1 – 1 – 67
1 – 1 – 68
1 – 1 – 69
1 – 1 – 70
1 – 1 – 71
1 – 1 – 72
1 – 1 – 73
1 – 1 – 74
1 – 1 – 75
1 – 1 – 76
1 – 1 – 77
1 – 1 – 80

COPIES OF THIS MAP ARE AVAILABLE
TO THE PUBLIC AT A NOMINAL COST
ADDRESS: MAIL, N.C. DEPARTMENT OF TRANSPORTATION
DIVISION OF HIGHWAYS
RALEIGH, NORTH CAROLINA, 27611

SHEET 1 OF 1

WARREN

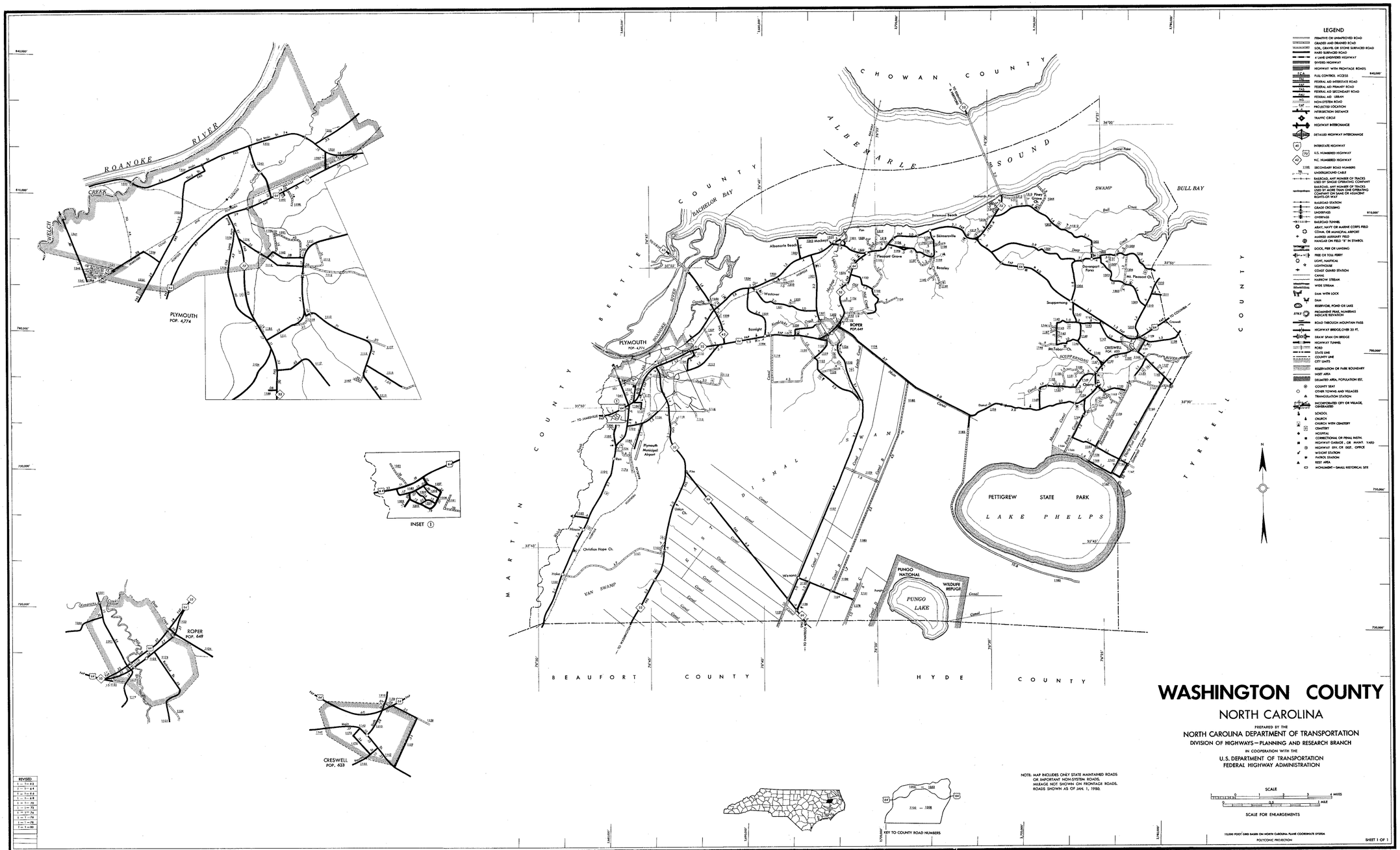

WASHINGTON COUNTY

NORTH CAROLINA

PREPARED BY THE
NORTH CAROLINA DEPARTMENT OF TRANSPORTATION
DIVISION OF HIGHWAYS — PLANNING AND RESEARCH BRANCH
IN COOPERATION WITH THE
U.S. DEPARTMENT OF TRANSPORTATION
FEDERAL HIGHWAY ADMINISTRATION

COPIES OF THIS MAP ARE AVAILABLE
TO THOSE ACTUALLY ENGAGED IN HIGHWAY WORK
ADDRESS: MAPS, N.C. DEPARTMENT OF TRANSPORTATION
P.O. BOX 25201, RALEIGH, N.C. 27611
RALEIGH, NORTH CAROLINA, 27611

WASHINGTON

WATAUGA COUNTY

NORTH CAROLINA

PREPARED BY THE
NORTH CAROLINA DEPARTMENT OF TRANSPORTATION
DIVISION OF HIGHWAYS — PLANNING AND RESEARCH BRANCH
IN COOPERATION WITH THE
U.S. DEPARTMENT OF TRANSPORTATION
FEDERAL HIGHWAY ADMINISTRATION

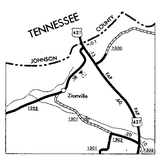

ZIONVILLE

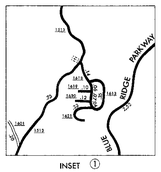
BLUE RIDGE PARKWAY
1813
1812
1811
1810
1809
1808
1807
1806
1805
1804
1803
1802
1801
1800
1799
1798
1797
1796
1795
1794
1793
1792
1791
1790
1789
1788
1787
1786
1785
1784
1783
1782
1781
1780
1779
1778
1777
1776
1775
1774
1773
1772
1771
1770
1769
1768
1767
1766
1765
1764
1763
1762
1761
1760
1759
1758
1757
1756
1755
1754
1753
1752
1751
1750
1749
1748
1747
1746
1745
1744
1743
1742
1741
1740
1739
1738
1737
1736
1735
1734
1733
1732
1731
1730
1729
1728
1727
1726
1725
1724
1723
1722
1721
1720
1719
1718
1717
1716
1715
1714
1713
1712
1711
1710
1709
1708
1707
1706
1705
1704
1703
1702
1701
1700
1699
1698
1697
1696
1695
1694
1693
1692
1691
1690
1689
1688
1687
1686
1685
1684
1683
1682
1681
1680
1679
1678
1677
1676
1675
1674
1673
1672
1671
1670
1669
1668
1667
1666
1665
1664
1663
1662
1661
1660
1659
1658
1657
1656
1655
1654
1653
1652
1651
1650
1649
1648
1647
1646
1645
1644
1643
1642
1641
1640
1639
1638
1637
1636
1635
1634
1633
1632
1631
1630
1629
1628
1627
1626
1625
1624
1623
1622
1621
1620
1619
1618
1617
1616
1615
1614
1613
1612
1611
1610
1609
1608
1607
1606
1605
1604
1603
1602
1601
1600
1599
1598
1597
1596
1595
1594
1593
1592
1591
1590
1589
1588
1587
1586
1585
1584
1583
1582
1581
1580
1579
1578
1577
1576
1575
1574
1573
1572
1571
1570
1569
1568
1567
1566
1565
1564
1563
1562
1561
1560
1559
1558
1557
1556
1555
1554
1553
1552
1551
1550
1549
1548
1547
1546
1545
1544
1543
1542
1541
1540
1539
1538
1537
1536
1535
1534
1533
1532
1531
1530
1529
1528
1527
1526
1525
1524
1523
1522
1521
1520
1519
1518
1517
1516
1515
1514
1513
1512
1511
1510
1509
1508
1507
1506
1505
1504
1503
1502
1501
1500
1499
1498
1497
1496
1495
1494
1493
1492
1491
1490
1489
1488
1487
1486
1485
1484
1483
1482
1481
1480
1479
1478
1477
1476
1475
1474
1473
1472
1471
1470
1469
1468
1467
1466
1465
1464
1463
1462
1461
1460
1459
1458
1457
1456
1455
1454
1453
1452
1451
1450
1449
1448
1447
1446
1445
1444
1443
1442
1441
1440
1439
1438
1437
1436
1435
1434
1433
1432
1431
1430
1429
1428
1427
1426
1425
1424
1423
1422
1421
1420
1419
1418
1417
1416
1415
1414
1413
1412
1411
1410
1409
1408
1407
1406
1405
1404
1403
1402
1401
1400
1399
1398
1397
1396
1395
1394
1393
1392
1391
1390
1389
1388
1387
1386
1385
1384
1383
1382
1381
1380
1379
1378
1377
1376
1375
1374
1373
1372
1371
1370
1369
1368
1367
1366
1365
1364
1363
1362
1361
1360
1359
1358
1357
1356
1355
1354
1353
1352
1351
1350
1349
1348
1347
1346
1345
1344
1343
1342
1341
1340
1339
1338
1337
1336
1335
1334
1333
1332
1331
1330
1329
1328
1327
1326
1325
1324
1323
1322
1321
1320
1319
1318
1317
1316
1315
1314
1313
1312
1311
1310
1309
1308
1307
1306
1305
1304
1303
1302
1301
1300
1299
1298
1297
1296
1295
1294
1293
1292
1291
1290
1289
1288
1287
1286
1285
1284
1283
1282
1281
1280
1279
1278
1277
1276
1275
1274
1273
1272
1271
1270
1269
1268
1267
1266
1265
1264
1263
1262
1261
1260
1259
1258
1257
1256
1255
1254
1253
1252
1251
1250
1249
1248
1247
1246
1245
1244
1243
1242
1241
1240
1239
1238
1237
1236
1235
1234
1233
1232
1231
1230
1229
1228
1227
1226
1225
1224
1223
1222
1221
1220
1219
1218
1217
1216
1215
1214
1213
1212
1211
1210
1209
1208
1207
1206
1205
1204
1203
1202
1201
1200
1199
1198
1197
1196
1195
1194
1193
1192
1191
1190
1189
1188
1187
1186
1185
1184
1183
1182
1181
1180
1179
1178
1177
1176
1175
1174
1173
1172
1171
1170
1169
1168
1167
1166
1165
1164
1163
1162
1161
1160
1159
1158
1157
1156
1155
1154
1153
1152
1151
1150
1149
1148
1147
1146
1145
1144
1143
1142
1141
1140
1139
1138
1137
1136
1135
1134
1133
1132
1131
1130
1129
1128
1127
1126
1125
1124
1123
1122
1121
1120
1119
1118
1117
1116
1115
1114
1113
1112
1111
1110
1109
1108
1107
1106
1105
1104
1103
1102
1101
1100
1099
1098
1097
1096
1095
1094
1093
1092
1091
1090
1089
1088
1087
1086
1085
1084
1083
1082
1081
1080
1079
1078
1077
1076
1075
1074
1073
1072
1071
1070
1069
1068
1067
1066
1065
1064
1063
1062
1061
1060
1059
1058
1057
1056
1055
1054
1053
1052
1051
1050
1049
1048
1047
1046
1045
1044
1043
1042
1041
1040
1039
1038
1037
1036
1035
1034
1033
1032
1031
1030
1029
1028
1027
1026
1025
1024
1023
1022
1021
1020
1019
1018
1017
1016
1015
1014
1013
1012
1011
1010
1009
1008
1007
1006
1005
1004
1003
1002
1001
1000
999
998
997
996
995
994
993
992
991
990
989
988
987
986
985
984
983
982
981
980
979
978
977
976
975
974
973
972
971
970
969
968
967
966
965
964
963
962
961
960
959
958
957
956
955
954
953
952
951
950
949
948
947
946
945
944
943
942
941
940
939
938
937
936
935
934
933
932
931
930
929
928
927
926
925
924
923
922
921
920
919
918
917
916
915
914
913
912
911
910
909
908
907
906
905
904
903
902
901
900
899
898
897
896
895
894
893
892
891
890
889
888
887
886
885
884
883
882
881
880
879
878
877
876
875
874
873
872
871
870
869
868
867
866
865
864
863
862
861
860
859
858
857
856
855
854
853
852
851
850
849
848
847
846
845
844
843
842
841
840
839
838
837
836
835
834
833
832
831
830
829
828
827
826
825
824
823
822
821
820
819
818
817
816
815
814
813
812
811
810
809
808
807
806
805
804
803
802
801
800
799
798
797
796
795
794
793
792
791
790
789
788
787
786
785
784
783
782
781
780
779
778
777
776
775
774
773
772
771
770
769
768
767
766
765
764
763
762
761
760
759
758
757
756
755
754
753
752
751
750
749
748
747
746
745
744
743
742
741
740
739
738
737
736
735
734
733
732
731
730
729
728
727
726
725
724
723
722
721
720
719
718
717
716
715
714
713
712
711
710
709
708
707
706
705
704
703
702
701
700
699
698
697
696
695
694
693
692
691
690
689
688
687
686
685
684
683
682
681
680
679
678
677
676
675
674
673
672
671
670
669
668
667
666
665
664
663
662
661
660
659
658
657
656
655
654
653
652
651
650
649
648
647
646
645
644
643
642
641
640
639
638
637
636
635
634
633
632
631
630
629
628
627
626
625
624
623
622
621
620
619
618
617
616
615
614
613
612
611
610
609
608
607
606
605
604
603
602
601
600
599
598
597
596
595
594
593
592
591
590
589
588
587
586
585
584
583
582
581
580
579
578
577
576
575
574
573
572
571
570
569
568
567
566
565
564
563
562
561
560
559
558
557
556
555
554
553
552
551
550
549
548
547
546
545
544
543
542
541
540
539
538
537
536
535
534
533
532
531
530
529
528
527
526
525
524
523
522
521
520
519
518
517
516
515
514
513
512
511
510
509
508
507
506
505
504
503
502
501
500
499
498
497
496
495
494
493
492
491
490
489
488
487
486
485
484
483
482
481
480
479
478
477
476
475
474
473
472
471
470
469
468
467
466
465
464
463
462
461
460
459
458
457
456
455
454
453
452
451
450
449
448
447
446
445
444
443
442
441
440
439
438
437
436
435
434
433
432
431
430
429
428
427
426
425
424
423
422
421
420
419
418
417
416
415
414
413
412
411
410
409
408
407
406
405
404
403
402
401
400
399
398
397
396
395
394
393
392
391
390
389
388
387
386
385
384
383
382
381
380
379
378
377
376
375
374
373
372
371
370
369
368
367
366
365
364
363
362
361
360
359
358
357
356
355
354
353
352
351
350
349
348
347
346
345
344
343
342
341
340
339
338
337
336
335
334
333
332
331
330
329
328
327
326
325
324
323
322
321
320
319
318
317
316
315
314
313
312
311
310
309
308
307
306
305
304
303
302
301
300
299
298
297
296
295
294
293
292
291
290
289
288
287
286
285
284
283
282
281
280
279
278
277
276
275
274
273
272
271
270
269
268
267
266
265
264
263
262
261
260
259
258
257
256
255
254
253
252
251
250
249
248
247
246
245
244
243
242
241
240
239
238
237
236
235
234
233
232
231
230
229
228
227
226
225
224
223
222
221
220
219
218
217
216
215
214
213
212
211
210
209
208
207
206
205
204
203
202
201
200
199
198
197
196
195
194
193
192
191
190
189
188
187
186
185
184
183
182
181
180
179
178
177
176
175
174
173
172
171
170
169
168
167
166
165
164
163
162
161
160
159
158
157
156
155
154
153
152
151
150
149
148
147
146
145
144
143
142
141
140
139
138
137
136
135
134
133
132
131
130
129
128
127
126
125
124
123
122
121
120
119
118
117
116
115
114
113
112
111
110
109
108
107
106
105
104
103
102
101
100
99
98
97
96
95
94
93
92
91
90
89
88
87
86
85
84
83
82
81
80
79
78
77
76
75
74
73
72
71
70
69
68
67
66
65
64
63
62
61
60
59
58
57
56
55
54
53
52
51
50
49
48
47
46
45
44
43
42
41
40
39
38
37
36
35
34
33
32
31
30
29
28
27
26
25
24
23
22
21
20
19
18
17
16
15
14
13
12
11
10
9
8
7
6
5
4
3
2
1
BLUE RIDGE PARKWAY
BLOWING ROCK
WATAUGA CO.
CALDWELL CO.
TENNESSEE
JOHNSON COUNTY
ASHE COUNTY
AVERY COUNTY
WILKES COUNTY
CALDWELL COUNTY
TO TENN. ROUTE 67
TO JONESBORO
TO N. WILKESBORO
TO BOONE
TO BLOWING ROCK
TO BANNER ELK
TO LINVILLE
STATE LINE GAP
STONE BALD MTN.
OLD FIELD SAID ELEV. 4939
ELK KNOB ELEV. 5555
BITTLO MTN.
BUCKEYE KNOB ELEV. 4400
RICH MTN. ELEV. 5272
SNAKE MTN. ELEV. 5074
POTATO KNOB
HOWARD KNOB ELEV. 4445
ROCKY FACE
PISGAH
NATIONAL
FOREST
RANGING ROCK MTN. ELEV. 3209
SEVEN DEVILS POP. 40
FLAT TOP MTN. ELEV. 4327
BOWERS GAP
GRANDFATHER MTN. ELEV. 5964
BOONE POP. 8754
SUGAR GROVE
Sherwood
Sugar Grove
Temple
DEEP GAP
Stewart Simmons Gap
Bamboo
Sawmill
Setzer
Dugger
MAST KNOB
DUGGER MTN.
SAMPSON MTN.
LITTLE DUGGER MTN.
ROCKY KNOB
Parker
Cove
Level
Howard Knob
Rocky Face
Valle Crucis
Mabel
Shulls Mill
Flannery Fork
Meat Camp
Creek
Fork
Ridge
Mountain
Laurel
Rich
Potato
Snake
Buckeye
Elk
Bittle
Stone
Old Field
Rocky
Flat Top
Bowers
Ranging Rock
Grandfather
Howard
Knob
Elevation
Elevation
Elevation

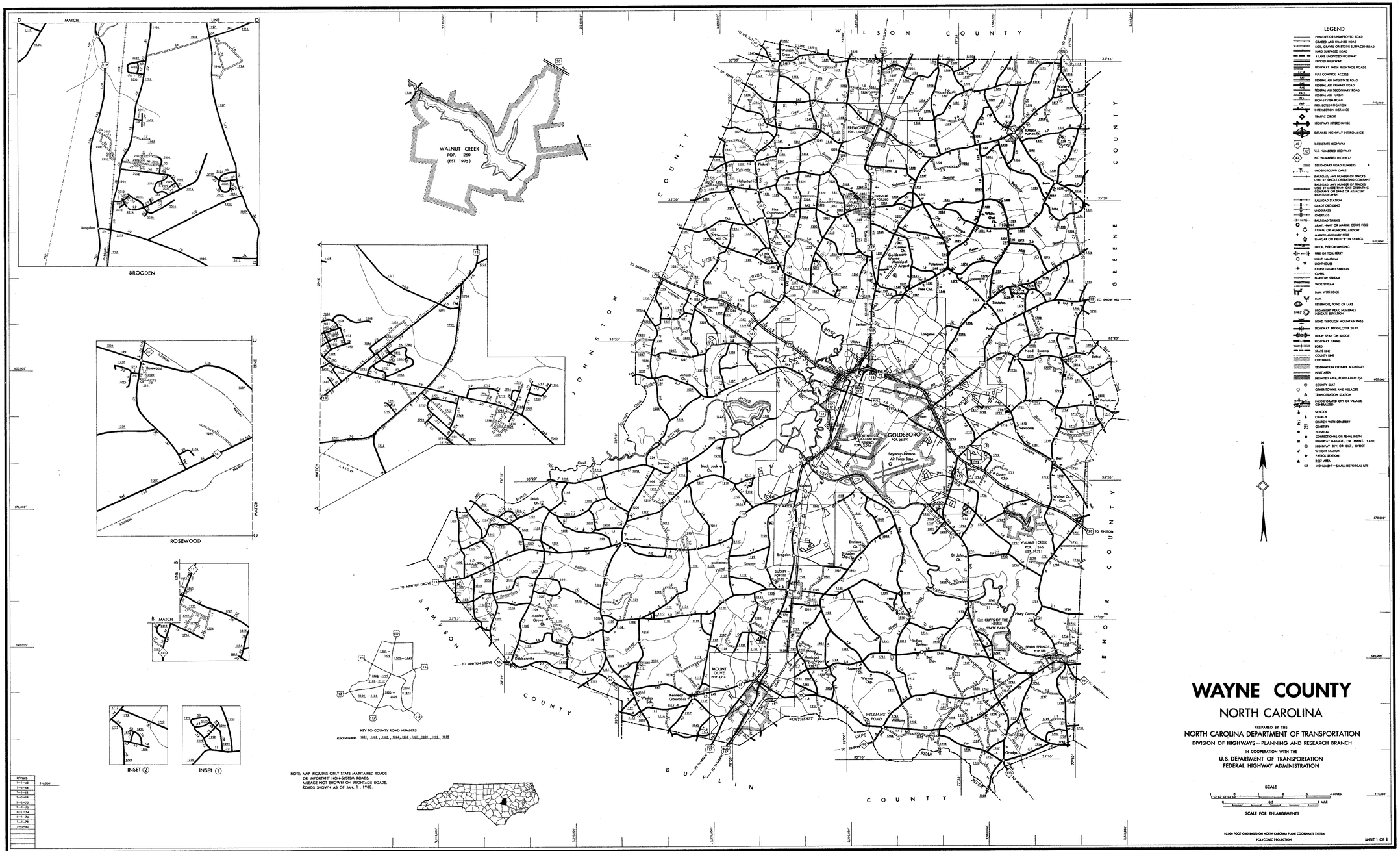
WAYNE COUNTY
NORTH CAROLINA
PREPARED BY THE
NORTH CAROLINA DEPARTMENT OF TRANSPORTATION
DIVISION OF HIGHWAYS — PLANNING AND RESEARCH BRANCH
IN COOPERATION WITH THE
U.S. DEPARTMENT OF TRANSPORTATION
FEDERAL HIGHWAY ADMINISTRATION
LEGEND
SCALE
SCALE FOR ENLARGEMENTS
KEY TO COUNTY ROAD NUMBERS
NOTE: MAP INCLUDES ONLY STATE MAINTAINED ROADS OR IMPORTANT NON-SYSTEM ROADS. MILEAGE NOT SHOWN ON FRONTAGE ROADS. ROADS SHOWN AS OF JAN. 1, 1980.
BROGDEN
ROSEWOOD
INSET ②
INSET ①
WALNUT CREEK POP. 260 (EST. 1975)
GOLDSBORO POP. 24,807
SOUTHERN WAYNE SANITARY DISTRICT POP. 12,000
Seymour-Johnson Air Force Base
PIKEVILLE POP. 1,000
FREMONT POP. 1,294
MOUNT OLIVE POP. 4,915
DUDLEY POP. 1,997
SEVEN SPRINGS POP. 198
WILLIAMS POND
CAPE FEAR
WILSON COUNTY
JOHNSTON COUNTY
GREENE COUNTY
SAMPSON COUNTY
DUPLIN COUNTY
LENOIR COUNTY
TO SMITHFIELD
TO KINSTON
TO SNOW HILL
TO ENGELHARD
TO NEWTON GROVE
TO WARSAW
TO MAGNOLIA
TO ROCKY MOUNT
TO WILSON
TO GOLDSBORO
TO MOREHEAD CITY
TO HOOKERTON
TO WALSTONBURG
TO SELMA
TO RALEIGH
TO DUNN
TO CLINTON
TO WILLARD
TO FAISON
TO MT. OLI

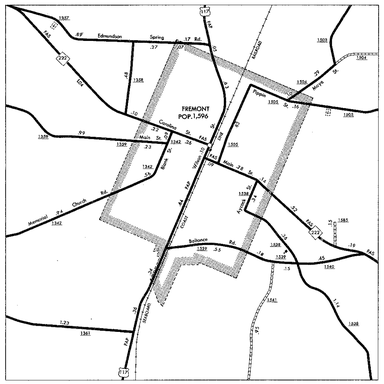

FREMONT AND VICINITY

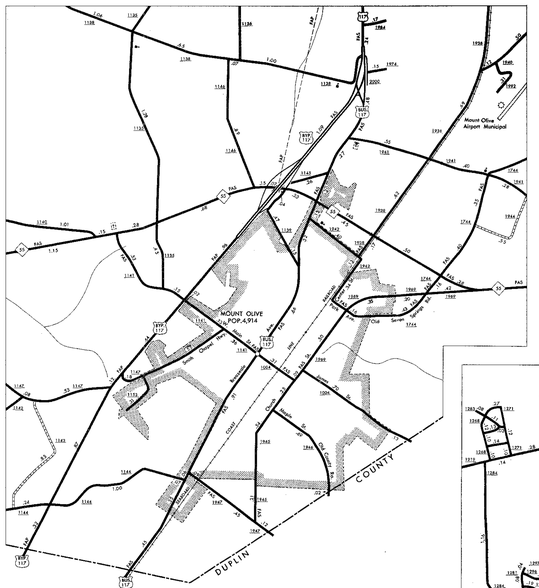

MOUNT OLIVE AND VICINITY

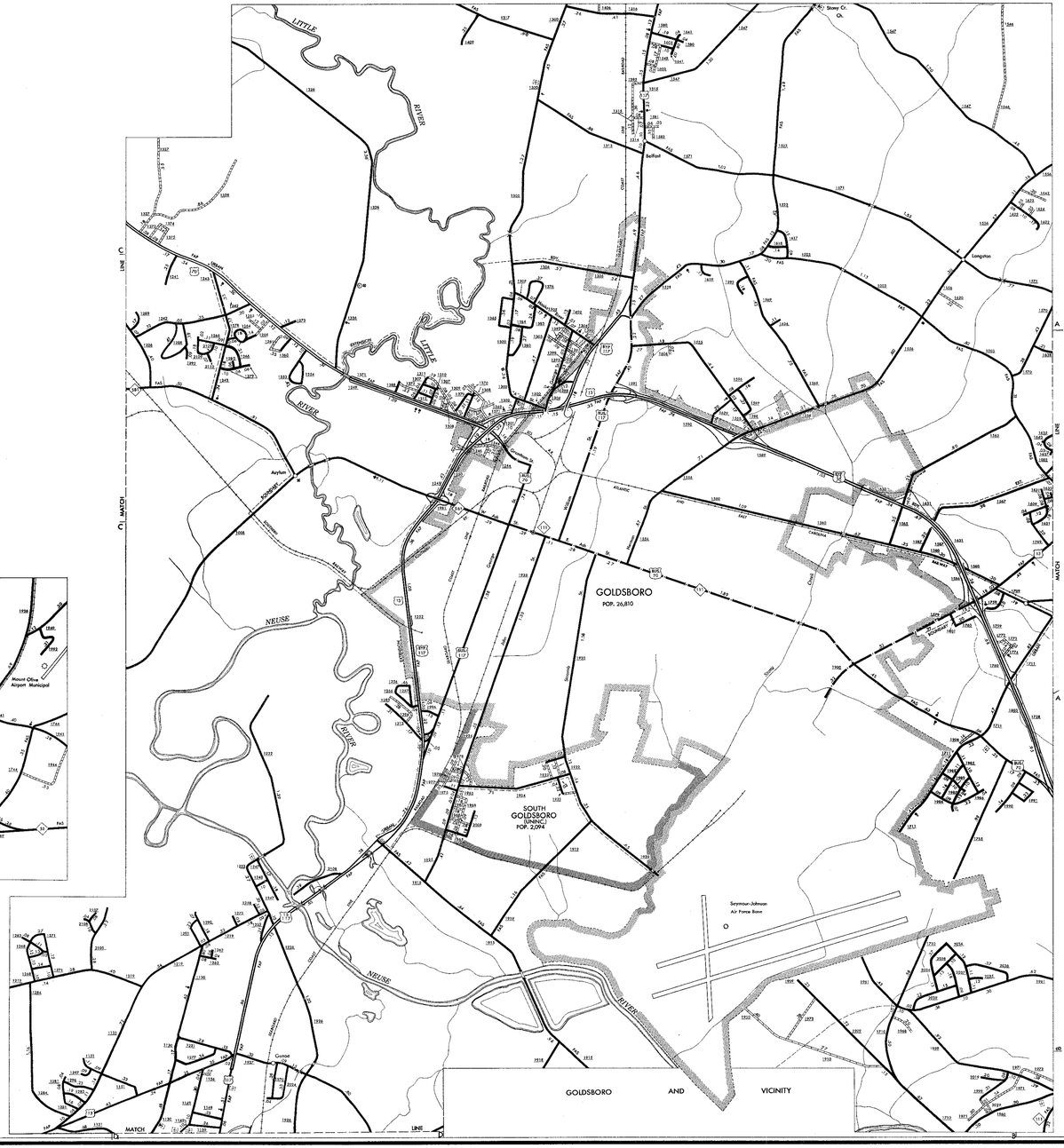

GOLDSBORO AND VICINITY

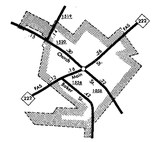

EUREKA
POP. 963

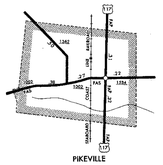

PIKEVILLE
POP. 580

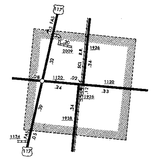

DUDLEY
POP. 199

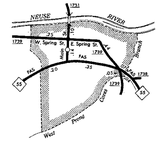

SEVEN SPRINGS
POP. 188

ENLARGED MUNICIPAL AND SUBURBAN AREAS

WAYNE COUNTY

NORTH CAROLINA

PREPARED BY THE
NORTH CAROLINA DEPARTMENT OF TRANSPORTATION
DIVISION OF HIGHWAYS — PLANNING AND RESEARCH BRANCH
IN COOPERATION WITH THE
U.S. DEPARTMENT OF TRANSPORTATION
FEDERAL HIGHWAY ADMINISTRATION

SCALE

POLYCONIC PROJECTION

SHEET 2 OF 2

COPIES OF THIS MAP ARE AVAILABLE
FOR $1.00 PLUS APPLICABLE SALES TAX
ADDRESS: MAIL N.C. DEPARTMENT OF TRANSPORTATION
DIVISION OF HIGHWAYS
RALEIGH, NORTH CAROLINA, 27611

REVISED
1-1-83
1-1-84
1-1-85
1-1-86
1-1-70
1-1-72
1-1-74
1-1-76
1-1-78
1-1-80

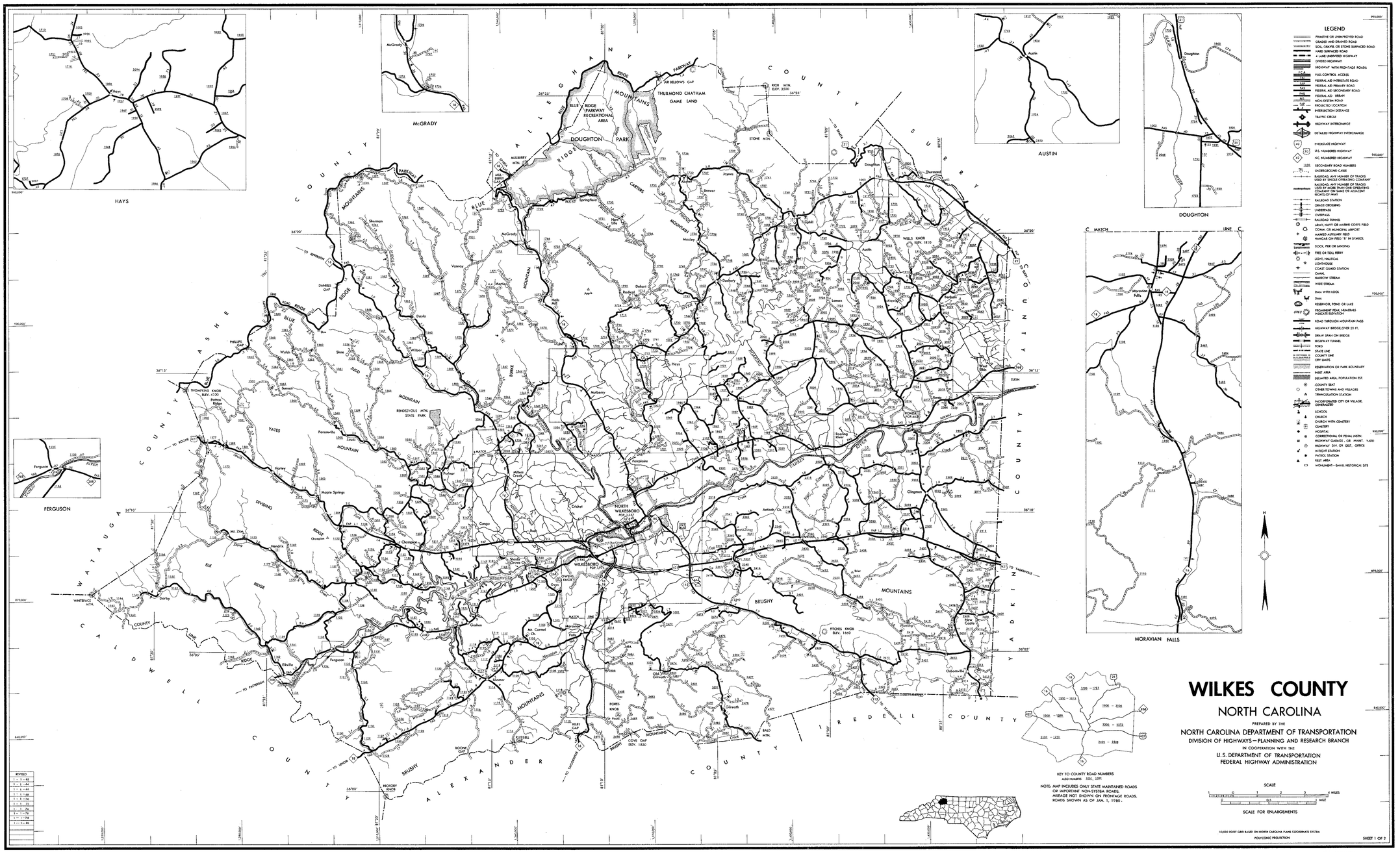
WILKES COUNTY
NORTH CAROLINA
PREPARED BY THE
NORTH CAROLINA DEPARTMENT OF TRANSPORTATION
DIVISION OF HIGHWAYS—PLANNING AND RESEARCH BRANCH
IN COOPERATION WITH THE
U. S. DEPARTMENT OF TRANSPORTATION
FEDERAL HIGHWAY ADMINISTRATION
LEGEND
HAYS
McGRADY
AUSTIN
DOUGHTON
FERGUSON
MORAVIAN FALLS
KEY TO COUNTY ROAD NUMBERS
NOTE: MAP INCLUDES ONLY STATE MAINTAINED ROADS OR IMPORTANT NON-SYSTEM ROADS. MILEAGE NOT SHOWN ON FRONTAGE ROADS. ROADS SHOWN AS OF JAN. 1, 1980.
SCALE
SCALE FOR ENLARGEMENTS
10,000 FOOT GRID BASED ON NORTH CAROLINA PLANE COORDINATE SYSTEM
POLYCONIC PROJECTION
SHEET 1 OF 2
COPIES OF THIS MAP ARE AVAILABLE
FOR $1.00 EACH FROM THE FOLLOWING:
ADDRESS: MAPS, N.C. DEPARTMENT OF TRANSPORTATION
DIVISION OF HIGHWAYS
RALEIGH, NORTH CAROLINA, 27611
REVISED
1 - 1 - 82
2 - 1 - 84
3 - 1 - 86
4 - 1 - 88
5 - 1 - 90
6 - 1 - 92
7 - 1 - 94
8 - 1 - 96
9 - 1 - 98
10 - 1 - 00
WILKES
DIVISION 11 DISTRICT 3 WILKES COUNTY NORTH CAROLINA 193

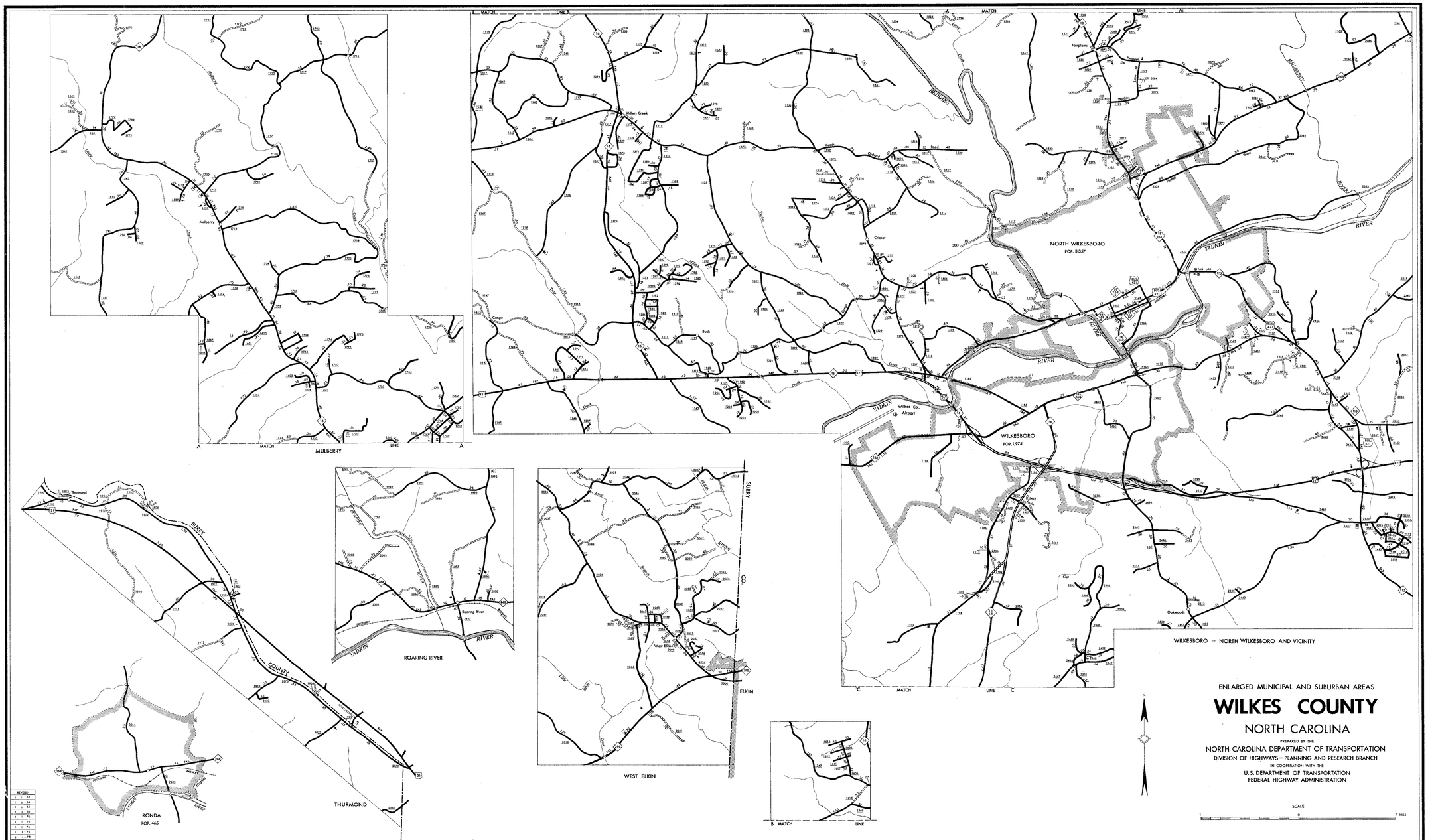

ENLARGED MUNICIPAL AND SUBURBAN AREAS

WILKES COUNTY

NORTH CAROLINA

PREPARED BY THE

NORTH CAROLINA DEPARTMENT OF TRANSPORTATION

DIVISION OF HIGHWAYS — PLANNING AND RESEARCH BRANCH

IN COOPERATION WITH THE

U. S. DEPARTMENT OF TRANSPORTATION

FEDERAL HIGHWAY ADMINISTRATION

SCALE

1 0 1 MILE

POLYCONIC PROJECTION

SHEET 2 OF 2

REVISED
1 - 1 - 63
1 - 1 - 64
1 - 1 - 66
1 - 1 - 68
1 - 1 - 70
1 - 1 - 72
1 - 1 - 74
1 - 1 - 74
1 - 1 - 78
1 - 1 - 80

COPIES OF THIS MAP ARE AVAILABLE
TO THE PUBLIC AT A NOMINAL COST
ADDRESS: MAPS, N.C. DEPARTMENT OF TRANSPORTATION
RALEIGH, NORTH CAROLINA, 27611

WILKES 5091

DIVISION 11 DISTRICT 3 WILKES COUNTY NORTH CAROLINA 193

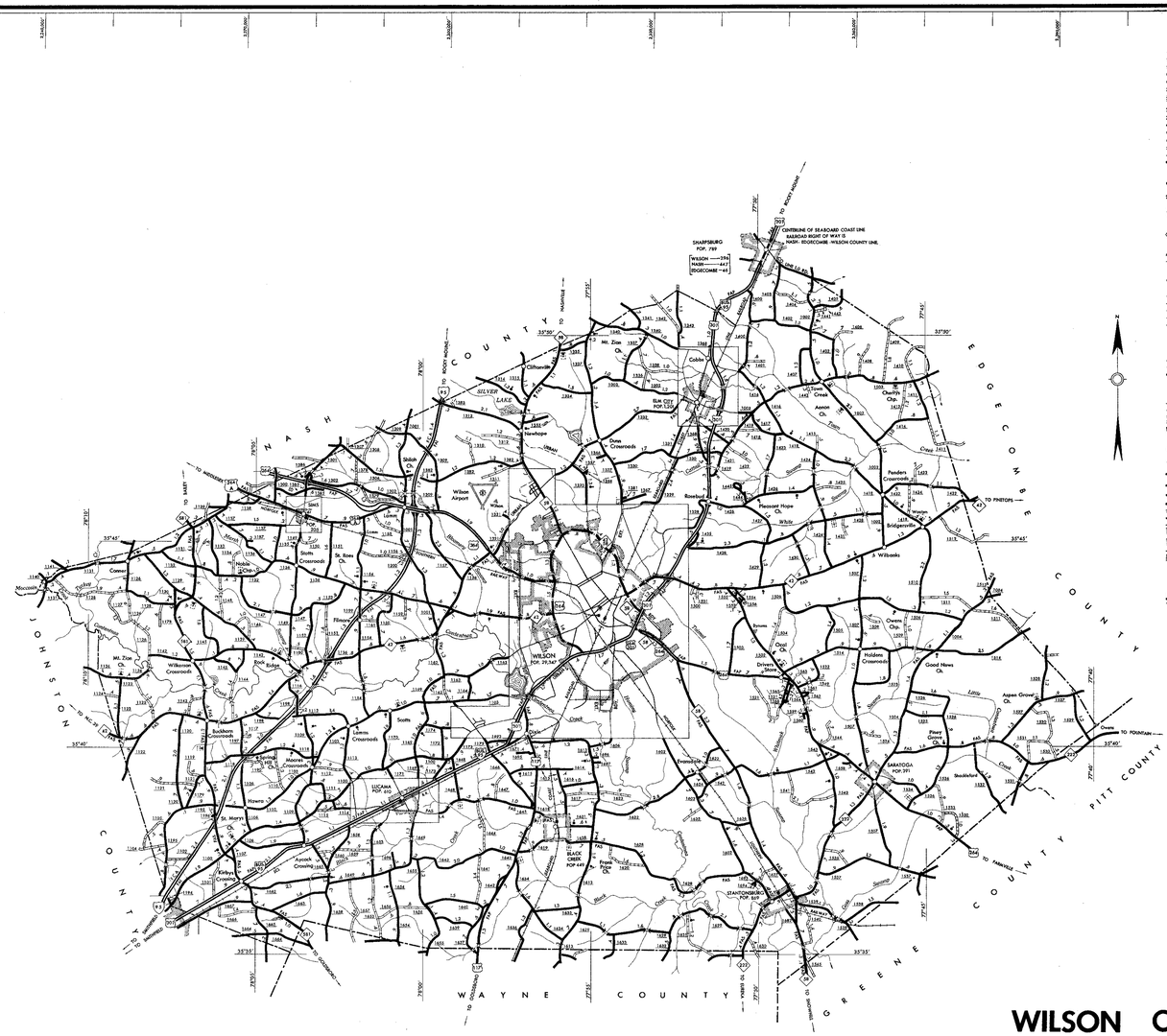

WILSON COUNTY

NORTH CAROLINA

PREPARED BY THE
NORTH CAROLINA DEPARTMENT OF TRANSPORTATION
DIVISION OF HIGHWAYS — PLANNING AND RESEARCH BRANCH

IN COOPERATION WITH THE
U.S. DEPARTMENT OF TRANSPORTATION
FEDERAL HIGHWAY ADMINISTRATION

LEGEND

- PRIMITIVE OR UNIMPROVED ROAD
- GRADED AND DRAINED ROAD
- SOIL, GRAVEL OR STONE SURFACED ROAD
- HARD SURFACED ROAD
- 4 LANE UNDIVIDED HIGHWAY
- DIVIDED HIGHWAY
- HIGHWAY WITH FRONTAGE ROADS
- FULL CONTROL ACCESS
- FAI — FEDERAL AID INTERSTATE ROAD
- FAP — FEDERAL AID PRIMARY ROAD
- FAS — FEDERAL AID SECONDARY ROAD
- FAU — FEDERAL AID URBAN
- NHS — NON SYSTEM ROAD
- PROJECTED LOCATION
- INTERSECTION DISTANCE
- TRAFFIC CIRCLE
- HIGHWAY INTERCHANGE
- DETAILED HIGHWAY INTERCHANGE
- INTERSTATE HIGHWAY
- U.S. NUMBERED HIGHWAY
- N.C. NUMBERED HIGHWAY
- SECONDARY ROAD NUMBERS
- UNDERGROUND CABLE
- RAILROAD, ANY NUMBER OF TRACKS USED BY TWO OR MORE OPERATING COMPANY
- RAILROAD, ANY NUMBER OF TRACKS USED BY MORE THAN ONE OPERATING COMPANY ON SAME OR ADJACENT RIGHTS-OF-WAY
- RAILROAD STATION
- GRADE CROSSING
- UNDERPASS
- OVERPASS
- RAILROAD TUNNEL
- ARMY, NAVY OR MARINE CORPS FIELD COMM. OR MUNICIPAL AIRPORT
- MARKED AUXILIARY FIELD
- HANGAR ON FIELD "F" IN SYMBOL
- DOCK, PIER OR LANDING
- FREE OR TOLL FERRY
- LIGHT, NAUTICAL
- LIGHTHOUSE
- COAST GUARD STATION
- CANAL
- NARROW STREAM
- WIDE STREAM
- DAM WITH LOCK
- DAM
- RESERVOIR, POND OR LAKE
- PROMINENT PEAK, NUMERALS INDICATE ELEVATION
- ROAD THROUGH MOUNTAIN PASS
- HIGHWAY BRIDGE, OVER 20 FT.
- DRAW SPAN ON BRIDGE
- HIGHWAY TUNNEL
- FORD
- STATE LINE
- COUNTY LINE
- CITY LIMITS
- RESERVATION OR PARK BOUNDARY
- BUILT AREA
- DELINEATED AREA, POPULATION EST.
- COUNTY SEAT
- OTHER TOWNS AND VILLAGES
- TRIANGULATION STATION
- INCORPORATED CITY OR VILLAGE, GENERALIZED
- SCHOOL
- CHURCH
- CHURCH WITH CEMETERY
- CEMETERY
- HOSPITAL
- CORRECTIONAL OR PENAL INSTN.
- HIGHWAY GARAGE, OR MAINT. YARD
- HIGHWAY DIV. OR DIST. OFFICE
- WEIGHT STATION
- PATROL STATION
- REST AREA
- MONUMENT—SMALL HISTORICAL SITE

NOTE: MAP INCLUDES ONLY STATE MAINTAINED ROADS OR IMPORTANT NON-SYSTEM ROADS. MILEAGE NOT SHOWN ON FRONTAGE ROADS. ROADS SHOWN AS OF JAN. 1, 1980.

KEY TO COUNTY ROAD NUMBERS
ASSD NUMBERS 1001 – 1904

1300 – 1386
1400 – 1445
1300 – 1399
1500 – 1590
1600 – 1698

SCALE
0 1 2 3 4 MILES
0 0.5 0 MILE

SCALE FOR ENLARGEMENTS

15,000 FOOT GRID BASED ON NORTH CAROLINA PLANE COORDINATE SYSTEM
POLYCONIC PROJECTION

SHEET 1 OF 2

REVISED
1+1+42
1+1+44
1+1+46
1+1+48
1+1+70
1+1+72
1+1+74
1+1+76
1+1+78
1+1+80

COPIES OF THIS MAP ARE AVAILABLE
TO THE PUBLIC AT A NOMINAL COST FROM:
ADDRESS: MAPS, N.C. DEPARTMENT OF TRANSPORTATION
DIVISION OF HIGHWAYS
RALEIGH, NORTH CAROLINA, 27611

WILSON

DIVISION 4 DISTRICT 3 WILSON COUNTY NORTH CAROLINA 195



SIMS
POP. 203



BLACK CREEK
POP. 449

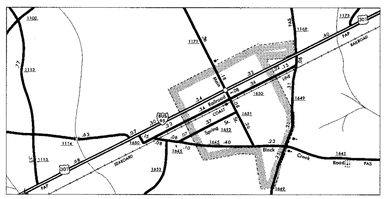

LUCAMA
POP. 610

WILSON
POP. 29,347

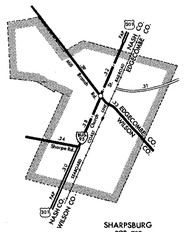

SHARPSBURG
POP. 789

WILSON CO. 298
EDGECOMBE CO 46
NASH CO. 447

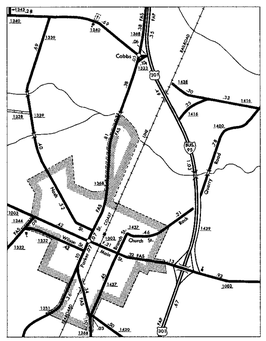

ELM CITY
POP. 1,201

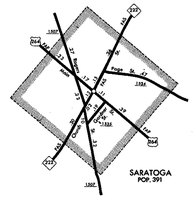

SARATOGA
POP. 291

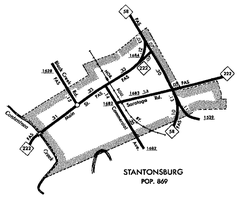

STANTONSBURG
POP. 869

ENLARGED MUNICIPAL AND SUBURBAN AREAS

WILSON COUNTY

NORTH CAROLINA

PREPARED BY THE
NORTH CAROLINA DEPARTMENT OF TRANSPORTATION
DIVISION OF HIGHWAYS — PLANNING AND RESEARCH BRANCH
IN COOPERATION WITH THE
U. S. DEPARTMENT OF TRANSPORTATION
FEDERAL HIGHWAY ADMINISTRATION

SCALE
1 0 1 MILE

POLYCONIC PROJECTION

SHEET 2 OF 2

REVISED
1-1-'62
1-1-'64
1-1-'66
1-1-'68
1-1-'70
1-1-'72
1-1-'74
1-1-'76
1-1-'80

COPIES OF THIS MAP ARE AVAILABLE
TO THE PUBLIC AT A NOMINAL COST
FROM THE NORTH CAROLINA DEPARTMENT OF TRANSPORTATION
DIVISION OF HIGHWAYS
RALEIGH, NORTH CAROLINA, 27611

WILSON SUP.

YADKIN COUNTY

NORTH CAROLINA

PREPARED BY THE

NORTH CAROLINA DEPARTMENT OF TRANSPORTATION
DIVISION OF HIGHWAYS – PLANNING AND RESEARCH BRANCH

IN COOPERATION WITH THE

U.S. DEPARTMENT OF TRANSPORTATION
FEDERAL HIGHWAY ADMINISTRATION

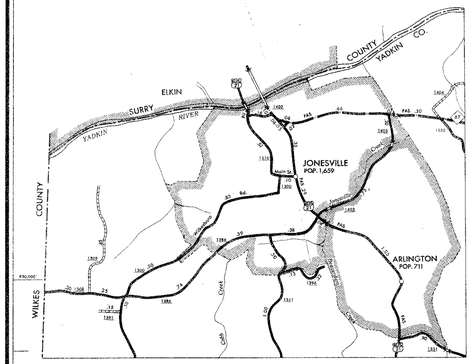

JONESVILLE AND ARLINGTON

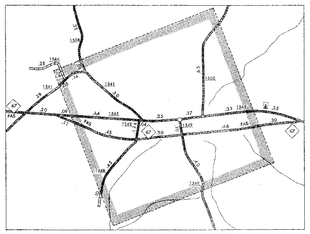

EAST BEND
POP. 485

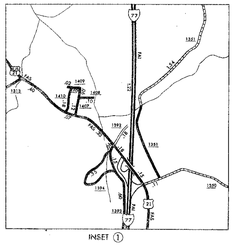

INSET (1)

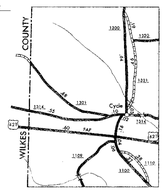

CYCLE

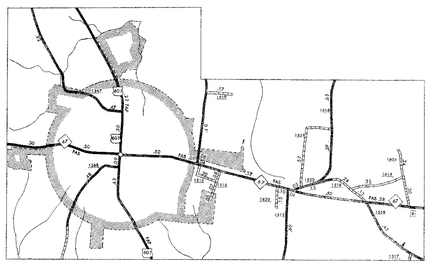

BOONVILLE
POP. 667

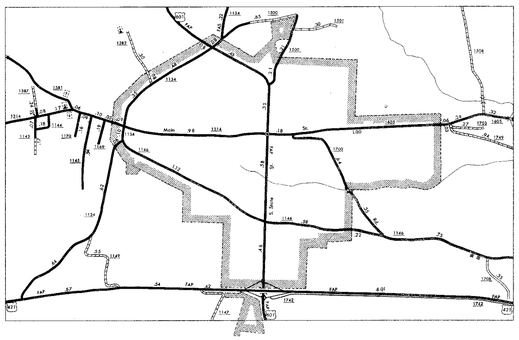

YADKINVILLE
POP. 2,232

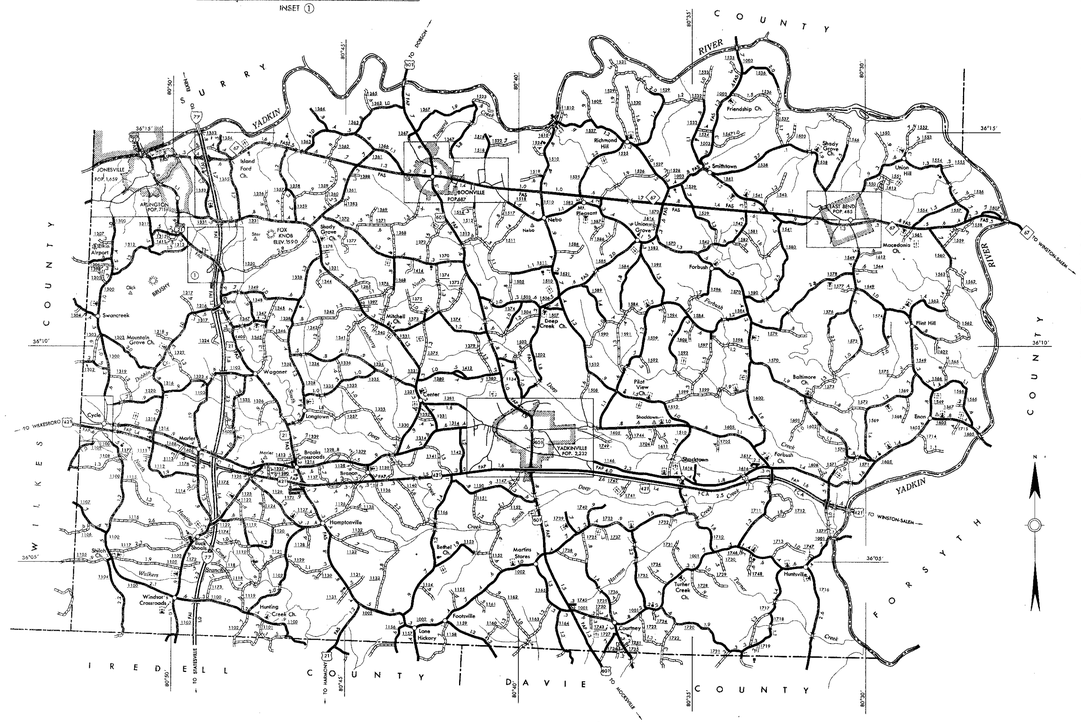



NOTE: MAP INCLUDES ONLY STATE MAINTAINED ROADS OR IMPORTANT NON-SYSTEM ROADS. MILEAGE NOT SHOWN ON FRONTAGE ROADS. ROADS SHOWN AS OF JAN. 1, 1980.

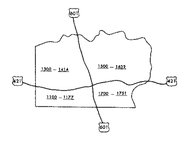

KEY TO COUNTY ROAD NUMBERS
ALSO NUMBERS 1001 , 1202 , 1203

SCALE FOR ENLARGEMENTS

* 10,000 FOOT GRID BASED ON NORTH CAROLINA PLANE COORDINATE SYSTEM
POLYCONIC PROJECTION

SHEET 1 OF 1

LEGEND

- PRIMITIVE OR UNIMPROVED ROAD
- GRADED AND DRAINED ROAD
- SOIL, GRAVEL OR STONE SURFACED ROAD
- HARD SURFACED ROAD
- 4 LANE UNDIVIDED HIGHWAY
- DIVIDED HIGHWAY
- HIGHWAY WITH FRONTAGE ROADS
- FULL CONTROL ACCESS
- FEDERAL AID INTERSTATE ROAD
- FEDERAL AID PRIMARY ROAD
- FEDERAL AID SECONDARY ROAD
- FEDERAL AID URBAN
- NON-SYSTEM ROAD
- PROJECTED LOCATION
- INTERSECTION DISTANCE
- TRAFFIC CIRCLE
- HIGHWAY INTERCHANGE
- DETAILED HIGHWAY INTERCHANGE
- INTERSTATE HIGHWAY
- U.S. NUMBERED HIGHWAY
- N.C. NUMBERED HIGHWAY
- SECONDARY ROAD NUMBERS
- UNDERGROUND CABLE
- RAILROAD, ANY NUMBER OF TRACKS — 990,000'
- RAILROAD, ANY NUMBER OF TRACKS USED BY MORE THAN ONE OPERATING COMPANY ON SAME OR ADJACENT RIGHTS-OF-WAY
- RAILROAD STATION
- GRADE CROSSING
- UNDERPASS
- OVERPASS
- RAILROAD TUNNEL
- ARMY, NAVY OR MARINE CORPS FIELD
- CIVIL OR MUNICIPAL AIRPORT
- MARKED AUXILIARY FIELD
- HANGAR ON FIELD "B" ON SYMBOL
- DOCK, PIER OR LANDING
- FREE OR TOLL FERRY
- LIGHT, NAUTICAL
- LIGHTHOUSE
- COAST GUARD STATION
- CANAL
- NARROW STREAM
- WIDE STREAM
- DAM WITH LOCK
- DAM
- RESERVOIR, POND OR LAKE
- PROMINENT PEAK, NUMERALS INDICATE ELEVATION — 990,000'
- ROAD THROUGH MOUNTAIN PASS
- HIGHWAY BRIDGE,OVER 20 FT.
- DRAW SPAN ON BRIDGE
- HIGHWAY TUNNEL
- FORD
- STATE LINE
- COUNTY LINE
- CITY LIMITS
- RESERVATION OR PARK BOUNDARY
- MGRT AREA
- SELECTED AREA, POPULATION EST.
- COUNTY SEAT
- OTHER TOWNS AND VILLAGES
- TRANSLOCATION STATION
- INCORPORATED CITY OR VILLAGE, UNINCORPORATED
- SCHOOL
- CHURCH
- CHURCH WITH CEMETERY
- CEMETERY
- HOSPITAL
- CORRECTIONAL OR PENAL INSTN.
- HIGHWAY GARAGE , OR MAINT. YARD
- HIGHWAY DIV. OR DIST. OFFICE
- WEIGHT STATION
- PATROL STATION — 870,000'
- REST AREA
- MONUMENT—SMALL HISTORICAL SITE

REVISED
1 - 1 - 62
1 - 1 - 66
1 - 1 - 68
1 - 1 - 70
1 - 1 - 72
1 - 1 - 74
1 - 1 - 76
1 - 1 - 80

COPIES OF THIS MAP OR AN INDEX SHEET TO THIS STATE ATLAS MAY BE OBTAINED FROM: MAPS, N.C. DEPARTMENT OF TRANSPORTATION P.O. BOX 25201, RALEIGH, N.C. 27611 RALEIGH, NORTH CAROLINA, 27611

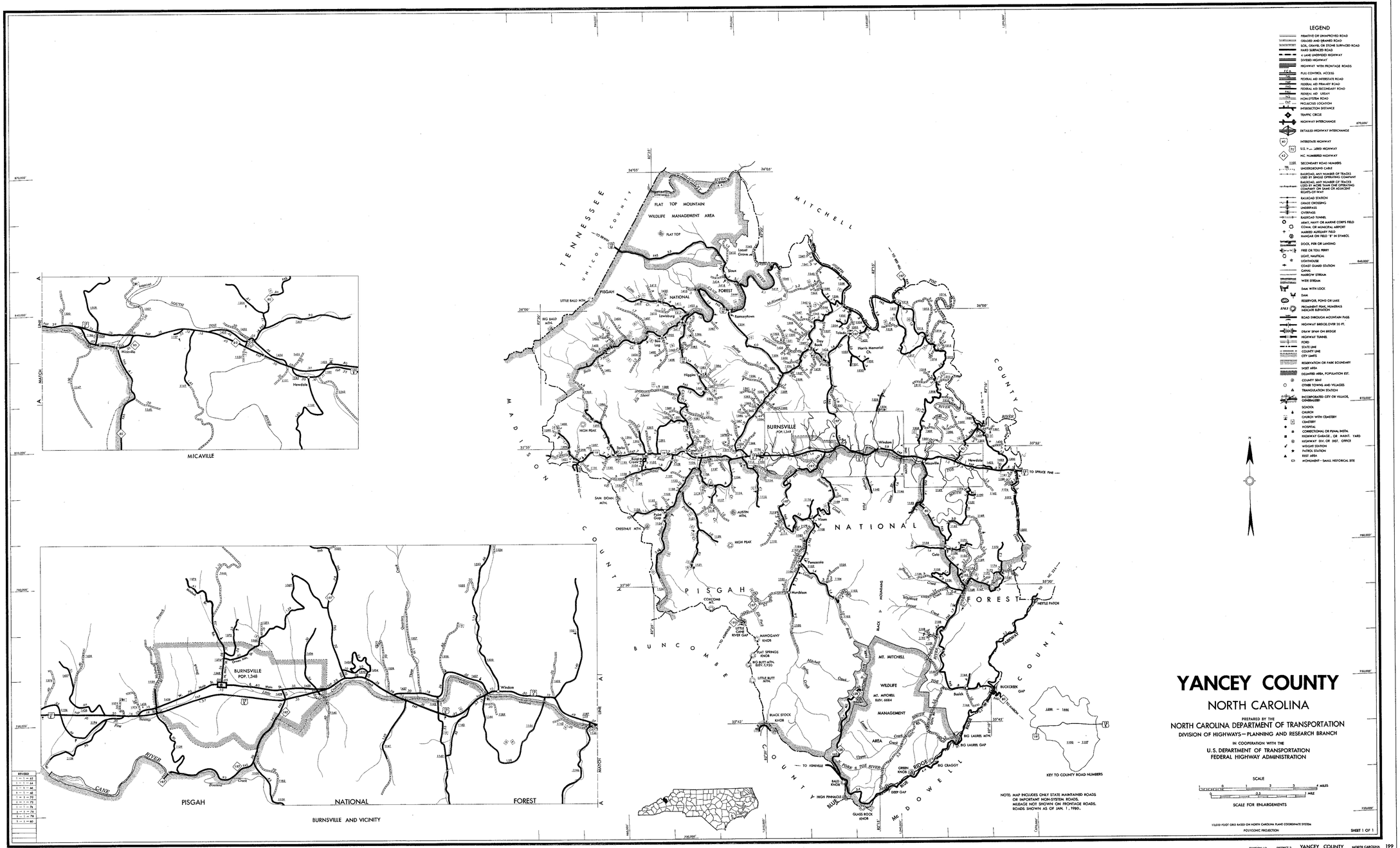

YANCEY COUNTY

NORTH CAROLINA

PREPARED BY THE
NORTH CAROLINA DEPARTMENT OF TRANSPORTATION
DIVISION OF HIGHWAYS—PLANNING AND RESEARCH BRANCH
IN COOPERATION WITH THE
U.S. DEPARTMENT OF TRANSPORTATION
FEDERAL HIGHWAY ADMINISTRATION

COPIES OF THIS MAP ARE AVAILABLE TO THE PUBLIC AT A NOMINAL COST.
ADDRESS: MAPS, N.C. DEPARTMENT OF TRANSPORTATION
DIVISION OF HIGHWAYS
RALEIGH, NORTH CAROLINA, 27611

YANCEY

DIVISION 13 DISTRICT 2 YANCEY COUNTY NORTH CAROLINA 199