ALAMANCE COUNTY

NORTH CAROLINA

PREPARED BY THE
NORTH CAROLINA STATE HIGHWAY COMMISSION
PLANNING AND RESEARCH DEPARTMENT
IN COOPERATION WITH THE
U. S. DEPARTMENT OF TRANSPORTATION
FEDERAL HIGHWAY ADMINISTRATION
BUREAU OF PUBLIC ROADS

SCALE

1 0 1 2 3 4 MILES
0 0.2 MILE

SCALE FOR ENLARGEMENTS

POLYCONIC PROJECTION

SHEET 1 OF 2

ROCKINGHAM COUNTY

CASWELL COUNTY

GUILFORD COUNTY

ORANGE COUNTY

RANDOLPH COUNTY

CHATHAM COUNTY

ALTAMAHAW AND OSSIPEE

SAXAPAHAW

GLENCOE

MATCH LINE

LEGEND

- IMPASSABLE ROAD OR TRAIL
- PRIMITIVE OR UNIMPROVED ROAD
- GRADED AND DRAINED ROAD
- SOIL, GRAVEL OR STONE SURFACED ROAD
- HARD SURFACED ROAD
- 4 LANE UNDIVIDED HIGHWAY
- DIVIDED HIGHWAY
- HIGHWAY WITH FRONTAGE ROADS
- F.C.A. FULL CONTROL ACCESS
- INT. FEDERAL AID INTERSTATE ROAD
- FAP FEDERAL AID PRIMARY ROAD
- FAS FEDERAL AID SECONDARY ROAD
- NP NON-SYSTEM ROAD
- PROJECTED LOCATION
- INTERSECTION DISTANCE
- TRAFFIC CIRCLE
- HIGHWAY INTERCHANGE
- DETAILED HIGHWAY INTERCHANGE
- INTERSTATE HIGHWAY
- U.S. NUMBERED HIGHWAY
- N.C. NUMBERED HIGHWAY
- SECONDARY ROAD NUMBERS
- RAILROAD, ANY NUMBER OF TRACKS USED BY SHOWN OPERATING COMPANY
- RAILROAD, ANY NUMBER OF TRACKS USED BY MORE THAN ONE OPERATING COMPANY OR ANY NUMBER OF ADJACENT RIGHTS-OF-WAY
- RAILROAD STATION
- GRADE CROSSING
- SNOWSHED
- OVERPASS
- RAILROAD TUNNEL
- ARMY, NAVY OR MARINE CORPS FIELD
- CITY, OR MUNICIPAL AIRPORT
- MARKED AIRCRAFT FIELD
- HANGAR ON FIELD "B" IN SYMBOL
- DOCK, PIER OR LANDING
- FREE OR TOLL FERRY
- LIGHT, NAUTICAL
- LIGHTHOUSE
- COAST GUARD STATION
- CANAL
- NARROW STREAM
- WIDE STREAM
- DAM WITH LOCK
- DAM
- RESERVOIR, POND OR LAKE
- PROMINENT PEAK, NUMERALS INDICATE ELEVATION
- ROAD THROUGH MOUNTAIN PASS
- HIGHWAY BRIDGE, OVER 20 FT.
- DRAW SPAN ON BRIDGE
- HIGHWAY TUNNEL
- FORD
- STATE LINE
- COUNTY LINE
- CITY LIMITS
- RESERVATION OR PARK BOUNDARY
- INSET AREA
- DELIMITED AREA, POPULATION EST.
- COUNTY SEAT
- OTHER TOWNS AND VILLAGES
- TRIANGULATION STATION
- INCORPORATED CITY OR VILLAGE, CONSOLIDATED
- CHURCH
- CHURCH WITH CEMETERY
- SCHOOL
- CORRECTIONAL OR PENAL INSTN.
- STATE HIGHWAY GARAGE
- HIGHWAY SUB-OFFICE

KEY TO COUNTY ROAD NUMBERS

ALSO NUMBERS 1001, 1002, 1003, 1004, 2002, 2007

NOTE: MAP INCLUDES ONLY STATE MAINTAINED ROADS OR IMPORTANT NON-SYSTEM ROADS. MILEAGE NOT SHOWN ON FRONTAGE ROADS. ROADS SHOWN AS OF JAN. 1, 1968

REVISED
1 - 1 - 63
1 - 1 - 64
1 - 1 - 66
1 - 1 - 68

ALAMANCE

MAINTENANCE MAP ALAMANCE COUNTY NORTH CAROLINA 001

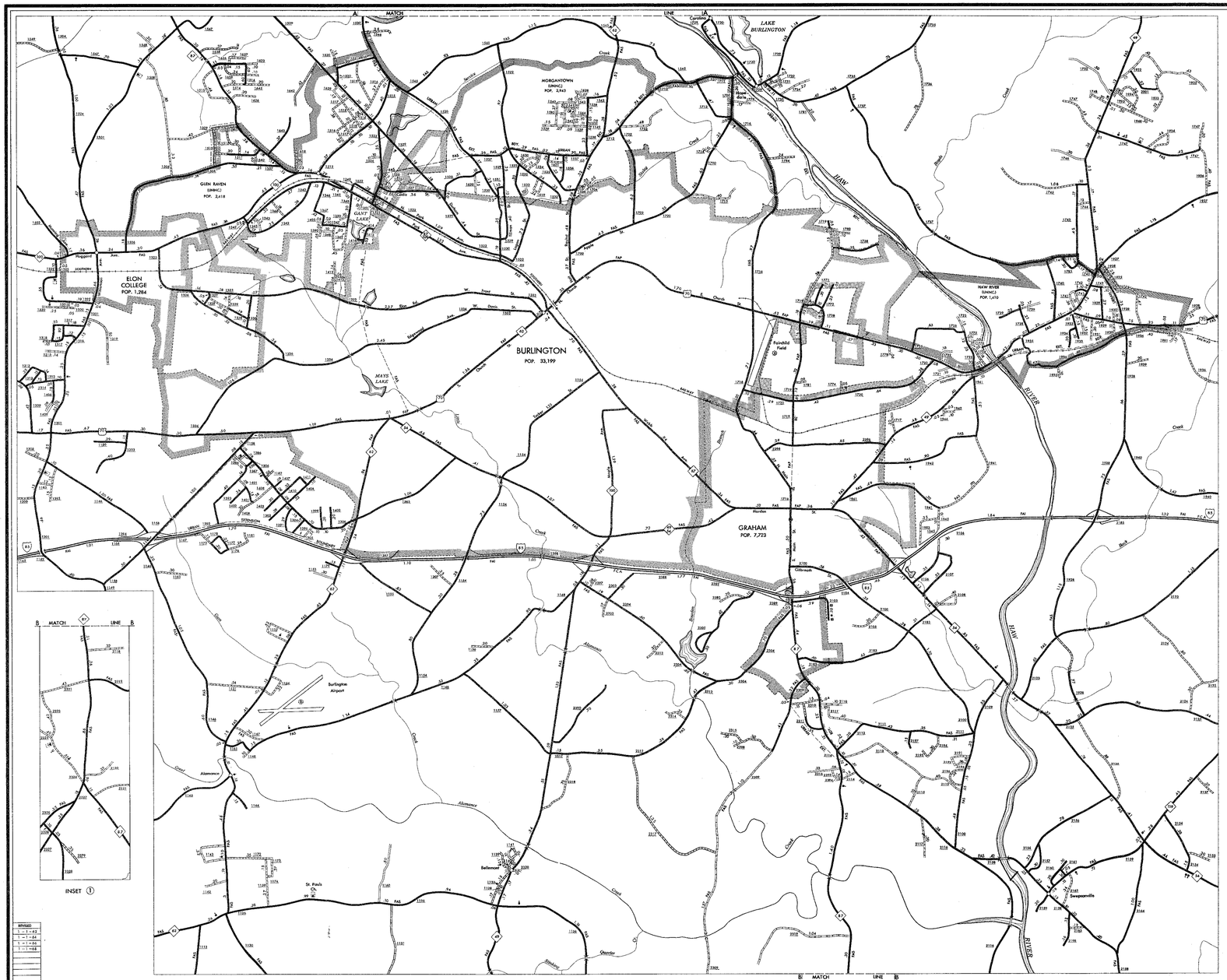

BURLINGTON – GRAHAM AND VICINITY

INSET ①

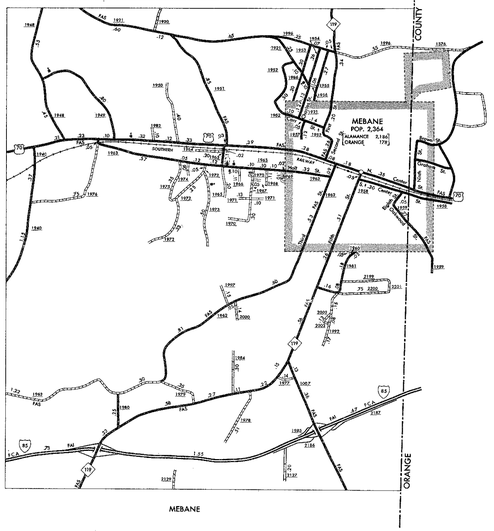

MEBANE

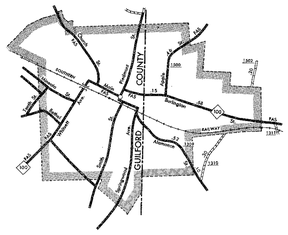

GIBSONVILLE
POP. 1,784
ALAMANCE 569
GUILFORD 1,215

REVISED
1 – 1 – 62
1 – 1 – 64
1 – 1 – 66
1 – 1 – 68

ENLARGED MUNICIPAL AND SUBURBAN AREAS

ALAMANCE COUNTY

NORTH CAROLINA

PREPARED BY THE
NORTH CAROLINA STATE HIGHWAY COMMISSION
PLANNING AND RESEARCH DEPARTMENT
IN COOPERATION WITH THE
U.S. DEPARTMENT OF TRANSPORTATION
FEDERAL HIGHWAY ADMINISTRATION
BUREAU OF PUBLIC ROADS

SCALE

1 0 1 MILE

POLYCONIC PROJECTION

SHEET 2 OF 3

ALAMANCE SHT.

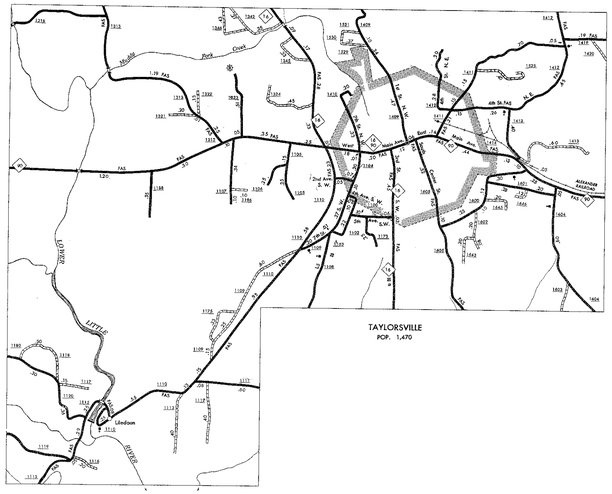
TAYLORSVILLE
POP. 1,470
Lower Little River
Lloyd Creek
Lloyd Cr.
Lloyd Cr. Ch.
Liledoun
Liledoun Ch.
Little River
Little River Ch.
Alexander Baptist Ch.
Mt. Olive Ch.
Mt. Olive Cem.
Mt. Zion Ch.
Mt. Zion Cem.
Mt. Zion Rec. Area
Pleasant Grove Ch.
Pleasant Grove Cem.
Pleasant Grove Rec. Area
Pleasant Hill Ch.
Pleasant Hill Cem.
Pleasant Hill Rec. Area
Pleasant Ridge Ch.
Pleasant Ridge Cem.
Pleasant Ridge Rec. Area
Pleasant Valley Ch.
Pleasant Valley Cem.
Pleasant Valley Rec. Area
Pleasant View Ch.
Pleasant View Cem.
Pleasant View Rec. Area
Poplar Springs Ch.
Poplar Springs Cem.
Poplar Springs Rec. Area
Rocky Face Ch.
Rocky Face Cem.
Rocky Face Rec. Area
Rocky Spring Ch.
Rocky Spring Cem.
Rocky Spring Rec. Area
Rocky Top Ch.
Rocky Top Cem.
Rocky Top Rec. Area
Round Top Ch.
Round Top Cem.
Round Top Rec. Area
Sandy Grove Ch.
Sandy Grove Cem.
Sandy Grove Rec. Area
Shiloh Ch.
Shiloh Cem.
Shiloh Rec. Area
Smyrna Ch.
Smyrna Cem.
Smyrna Rec. Area
South River Ch.
South River Cem.
South River Rec. Area
St. James Ch.
St. James Cem.
St. James Rec. Area
St. Johns Ch.
St. Johns Cem.
St. Johns Rec. Area
St. Lukes Ch.
St. Lukes Cem.
St. Lukes Rec. Area
Stony Point Ch.
Stony Point Cem.
Stony Point Rec. Area
Union Ch.
Union Cem.
Union Rec. Area
Zion Ch.
Zion Cem.
Zion Rec. Area
Zion Hill Ch.
Zion Hill Cem.
Zion Hill Rec. Area
Hiddenite
Hiddenite Ch.
Hiddenite Cem.
Hiddenite Rec. Area
Millersville
Millersville Ch.
Millersville Cem.
Millersville Rec. Area
Barrett Mtn.
Elev. 1930
Bald Knob
Elev. 1887
Pearson Knob
Elev. 1650
Rocky Face
Elev. 1814
Round Top
Elev. 1710
Hickory Knob
Walnut Knob
Asbury Mountains
Spring Mtn.
Elev. 1450
Stony Point
(Unincl.) 1,015
Little River
Lloyd Creek
Lower Little River
Oxford Dam
Lake Hickory
Lookout Shoals Lake
Catawba River
Wilkes County
Caldwell County
Iredell County
Alexander County
Oxford Ch.
Ellendale
Ellendale Ch.
Ellendale Cem.
Ellendale Rec. Area
Friendship Ch.
Friendship Cem.
Friendship Rec. Area
Millersville
Barrett
Stony Point
Hickory
Taylorsville
Statesville
Mocksville
Wilkesboro
Kilby Gap
Boone Trail Mountains
Am Olive Ch.
Am Olive Cem.
Am Olive Rec. Area
Bethel Ch.
Bethel Cem.
Bethel Rec. Area
Bethlehem Ch.
Bethlehem Cem.
Bethlehem Rec. Area
Bethlehem

ALLEGHANY COUNTY

NORTH CAROLINA

PREPARED BY THE
NORTH CAROLINA STATE HIGHWAY COMMISSION
PLANNING AND RESEARCH DEPARTMENT
IN COOPERATION WITH THE
U.S. DEPARTMENT OF TRANSPORTATION
FEDERAL HIGHWAY ADMINISTRATION
BUREAU OF PUBLIC ROADS

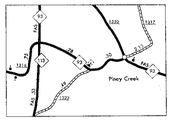

PINEY CREEK

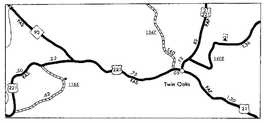

TWIN OAKS



INSET (1)

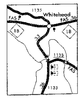

WHITEHEAD

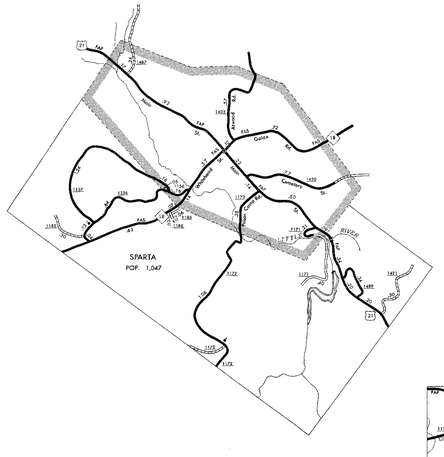

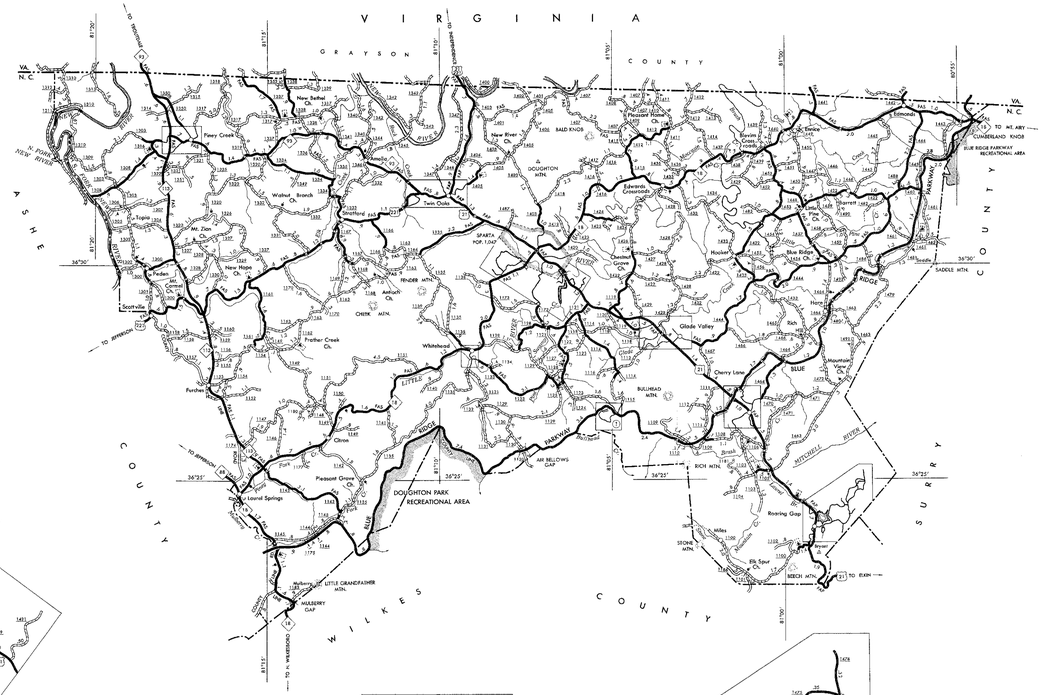

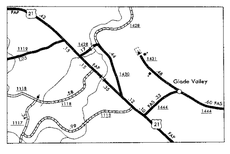

GLADE VALLEY

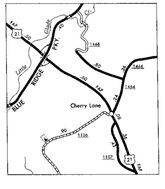

CHERRY LANE

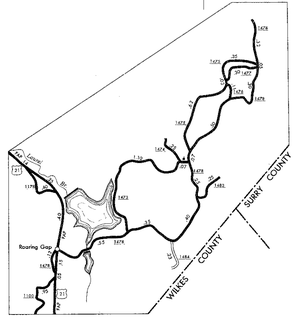

ROARING GAP



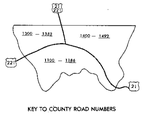

KEY TO COUNTY ROAD NUMBERS

NOTE: MAP INCLUDES ONLY STATE MAINTAINED ROADS OR IMPORTANT NON-SYSTEM ROADS. MILEAGE NOT SHOWN ON FRONTAGE ROADS. ROADS SHOWN AS OF JAN. 1, 1968

SCALE



SCALE FOR ENLARGEMENTS

POLYCONIC PROJECTION

SHEET 1 OF 1

LEGEND

- IMPASSABLE ROAD OR TRAIL
- PRIMITIVE OR UNIMPROVED ROAD
- GRADED AND DRAINED ROAD
- SOIL, GRAVEL OR STONE SURFACED ROAD
- HARD SURFACED ROAD
- 4 LANE UNDIVIDED HIGHWAY
- DIVIDED HIGHWAY
- HIGHWAY WITH FRONTAGE ROADS
- FAC FULL CONTROL ACCESS
- FAI FEDERAL AID INTERSTATE ROAD
- FAP FEDERAL AID PRIMARY ROAD
- FAS FEDERAL AID SECONDARY ROAD
- NS NON-SYSTEM ROAD
- PROJECTED LOCATION
- INTERSECTION DISTANCE
- TRAFFIC CIRCLE
- HIGHWAY INTERCHANGE
- DETAILED HIGHWAY INTERCHANGE
- 77 INTERSTATE HIGHWAY
- 5 U.S. NUMBERED HIGHWAY
- 105 N.C. NUMBERED HIGHWAY
- 1300 SECONDARY ROAD NUMBERS
- RAILROAD, ANY NUMBER OF TRACKS USED BY SINGLE OPERATING COMPANY
- RAILROAD, ANY NUMBER OF TRACKS USED BY MORE THAN ONE OPERATING COMPANY (MAIN LINE OR ADJACENT RIGHTS-OF-WAY)
- RAILROAD STATION
- GRADE CROSSING
- UNDERPASS
- OVERPASS
- NARROW TUNNEL
- ARMY, NAVY OR MARINE CORPS FIELD
- COMM. OR MUNICIPAL AIRPORT
- MARKED AIRWAYS FIELD (ANGLE ON FIELD "A" BY SYMBOL)
- DOCK, PIER OR LANDING
- FREE OR TOLL FERRY
- LIGHT, NAUTICAL
- LIGHTHOUSE
- COAST GUARD STATION
- CANAL
- NARROW STREAM
- WIDE STREAM
- DAM WITH LOCK
- DAM
- RESERVOIR, POND OR LAKE
- 876.2 PROMINENT PEAK, NUMERALS INDICATE ELEVATION
- ROAD THROUGH MOUNTAIN PASS
- HIGHWAY BRIDGE, OVER 20 FT.
- DRAW SPAN ON BRIDGE
- HIGHWAY TUNNEL
- FORD
- STATE LINE
- COUNTY LINE
- CITY LIMITS
- RESERVATION OR PARK BOUNDARY
- INSET AREA
- DENOTES AREA, POPULATION EST.
- COUNTY SEAT
- OTHER TOWNS AND VILLAGES
- TRIANGULATION STATION
- INCORPORATED CITY OR VILLAGE, GENERALIZED
- CHURCH
- CHURCH WITH CEMETERY
- SCHOOL
- CORRECTIONAL OR PENAL INSTN.
- STATE HIGHWAY GARAGE
- HIGHWAY SUB-OFFICE

REVISED
1 - 1 - 62
1 - 1 - 64
1 - 1 - 66
1 - 1 - 68

ALLEGHANY

ANSON COUNTY

NORTH CAROLINA

PREPARED BY THE
NORTH CAROLINA STATE HIGHWAY COMMISSION
PLANNING AND RESEARCH DEPARTMENT
IN COOPERATION WITH THE
U. S. DEPARTMENT OF TRANSPORTATION
FEDERAL HIGHWAY ADMINISTRATION
BUREAU OF PUBLIC ROADS

WADESBORO AND VICINITY

PEACHLAND
POP. 563

POLKTON
POP. 530

ANSONVILLE
POP. 558

MORVEN
POP. 518

LILESVILLE
POP. 635

McFARLAN
POP. 161

PEE DEE

KEY TO COUNTY ROAD NUMBERS
ADD NUMBER 1000 , 1800

NOTE: MAP INCLUDES ONLY STATE MAINTAINED ROADS OR IMPORTANT NON-SYSTEM ROADS.
MILEAGE NOT SHOWN ON FRONTAGE ROADS.
ROADS SHOWN AS OF JAN. 1, 1968

SCALE
SCALE FOR ENLARGEMENTS

POLYCONIC PROJECTION

SHEET 1 OF 1

MAINTENANCE MAP ANSON COUNTY NORTH CAROLINA 007

ANSON

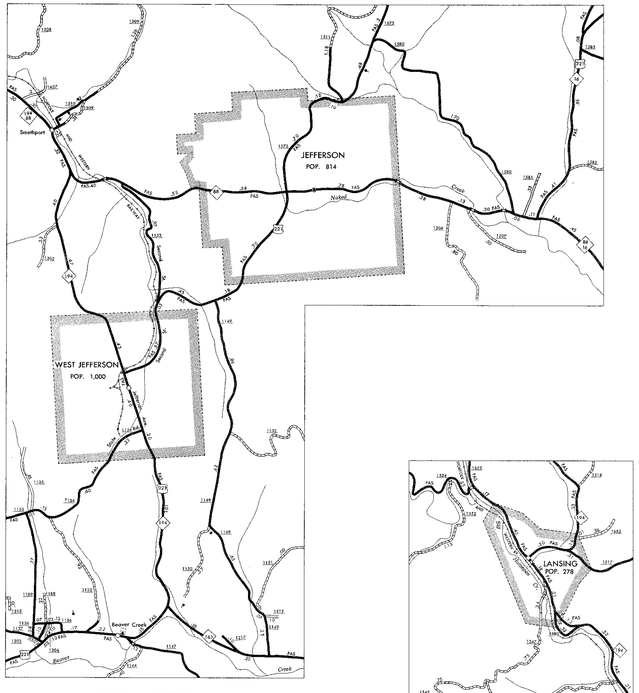

JEFFERSON AND VICINITY

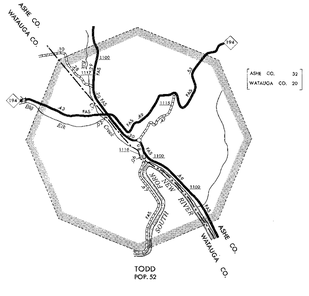

TODD
POP. 52

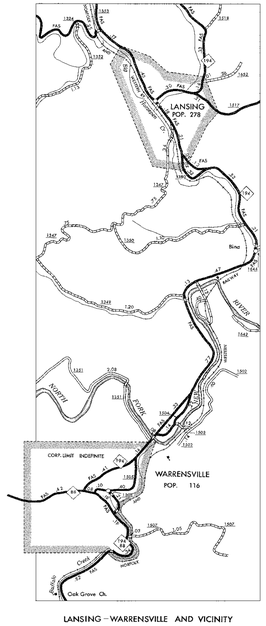

LANSING – WARRENSVILLE AND VICINITY

FLEETWOOD

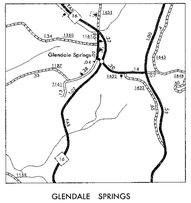

GLENDALE SPRINGS

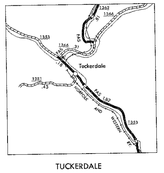

TUCKERDALE



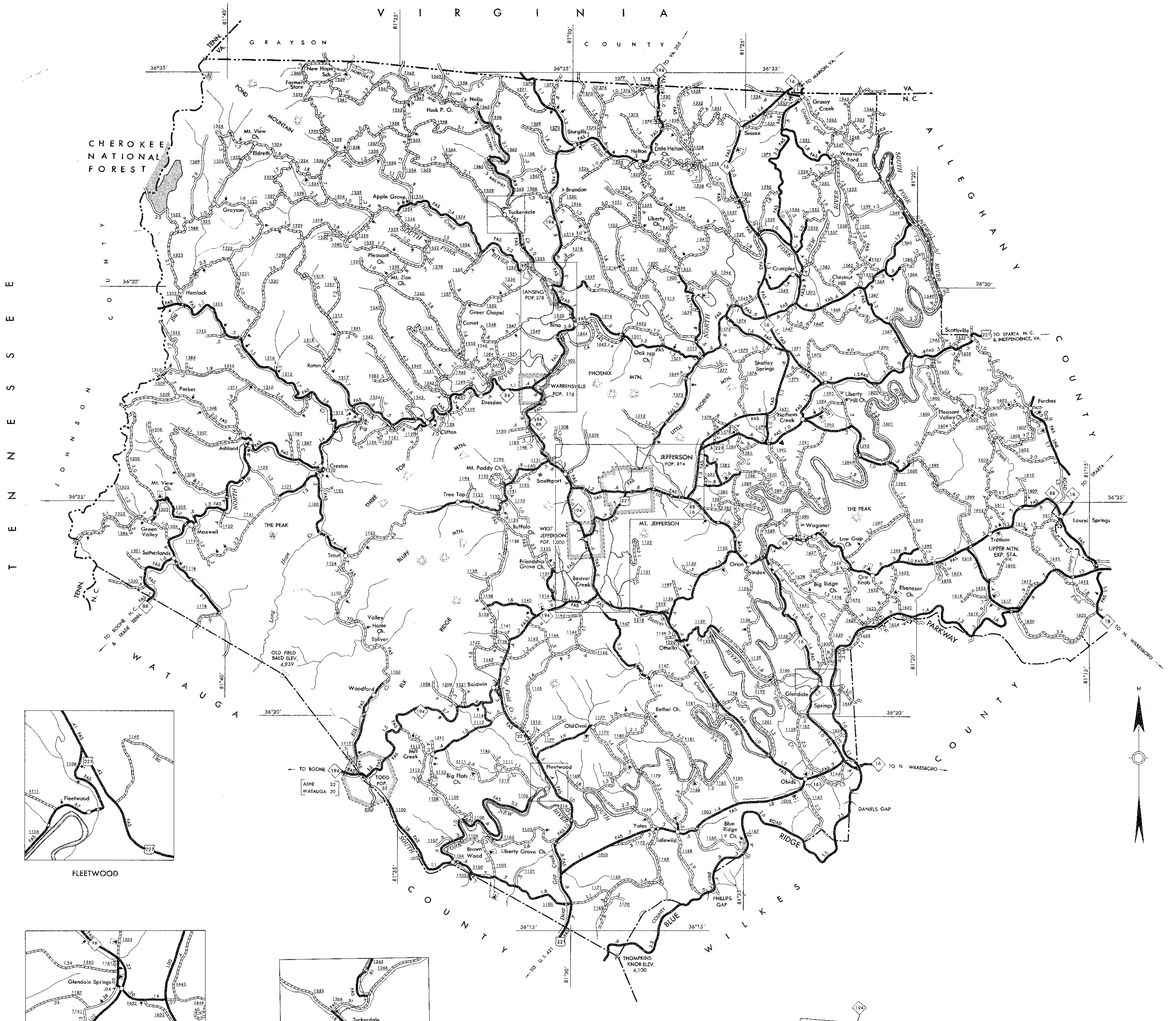

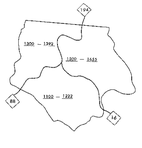

KEY TO COUNTY ROAD NUMBERS

ALSO NUMBER 1202

NOTE: MAP INCLUDES ONLY STATE MAINTAINED ROADS OR IMPORTANT NON-SYSTEM ROADS. MILEAGE NOT SHOWN ON FRONTAGE ROADS. ROADS SHOWN AS OF JAN. 1, 1968

ASHE COUNTY

NORTH CAROLINA

PREPARED BY THE
NORTH CAROLINA STATE HIGHWAY COMMISSION
PLANNING AND RESEARCH DEPARTMENT
IN COOPERATION WITH THE
U.S. DEPARTMENT OF TRANSPORTATION
FEDERAL HIGHWAY ADMINISTRATION
BUREAU OF PUBLIC ROADS

SCALE

SCALE FOR ENLARGEMENTS

POLYCONIC PROJECTION

SHEET 1 OF 1

REVISED:
1 - 1-63
1 - 1-64
1 - 1-66
1 - 1-68

MAINTENANCE MAP ASHE COUNTY NORTH CAROLINA 009

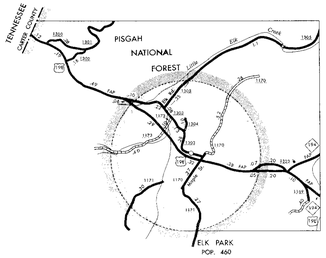

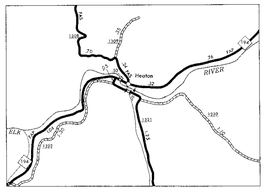

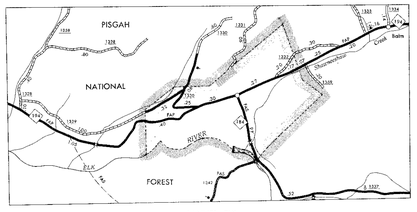



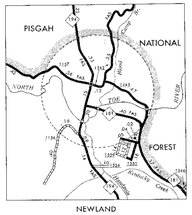

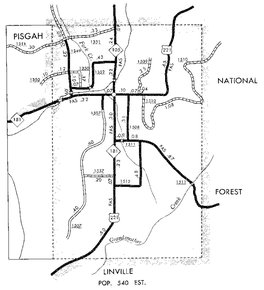

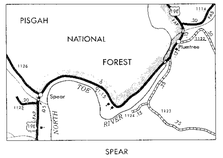

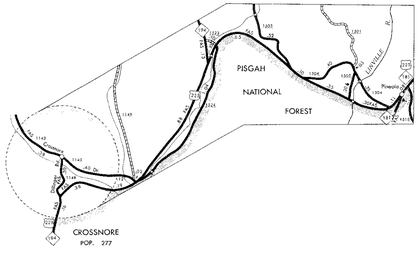

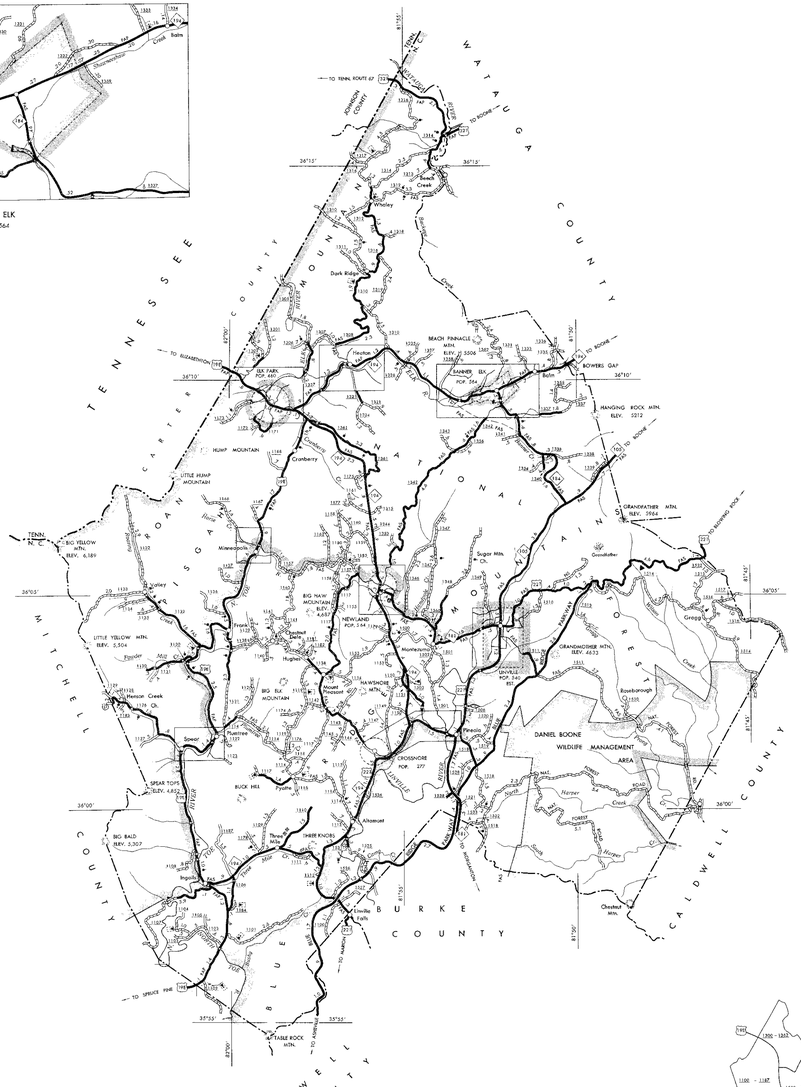



NOTE: MAP INCLUDES ONLY STATE MAINTAINED ROADS OR IMPORTANT NON-SYSTEM ROADS. MILEAGE NOT SHOWN ON FRONTAGE ROADS. ROADS SHOWN AS OF JAN. 1, 1968

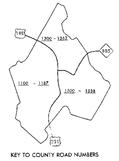

KEY TO COUNTY ROAD NUMBERS

AVERY COUNTY

NORTH CAROLINA

PREPARED BY THE
NORTH CAROLINA STATE HIGHWAY COMMISSION
PLANNING AND RESEARCH DEPARTMENT
IN COOPERATION WITH THE
U.S. DEPARTMENT OF TRANSPORTATION
FEDERAL HIGHWAY ADMINISTRATION
BUREAU OF PUBLIC ROADS

SCALE
1 0 1 2 3 4 MILES
1 0 1 2 KILOMETER
SCALE FOR ENLARGEMENTS

POLYCONIC PROJECTION

SHEET 1 OF 1

LEGEND

- IMPASSABLE ROAD OR TRAIL
- PRIMITIVE OR UNIMPROVED ROAD
- GRADED AND DRAINED ROAD
- SOIL, GRAVEL OR STONE SURFACED ROAD
- HARD SURFACED ROAD
- 4 LANE UNDIVIDED HIGHWAY
- DIVIDED HIGHWAY
- HIGHWAY WITH FRONTAGE ROADS
- FULL CONTROL ACCESS
- FEDERAL AID INTERSTATE ROAD
- FEDERAL AID PRIMARY ROAD
- FEDERAL AID SECONDARY ROAD
- NON-SYSTEM ROAD
- PROJECTED LOCATION
- INTERSECTION DISTANCE
- TRAFFIC CIRCLE
- HIGHWAY INTERCHANGE
- DETAILED HIGHWAY INTERCHANGE
- INTERSTATE HIGHWAY
- U.S. NUMBERED HIGHWAY
- N.C. NUMBERED HIGHWAY
- 1100 SECONDARY ROAD NUMBER
- RAILROAD, ANY NUMBER OF TRACKS USED BY SINGLE OPERATING COMPANY ON SAME OR ADJACENT ROADBED
- RAILROAD STATION
- GRADE CROSSING
- UNDERPASS
- OVERPASS
- RAILROAD TUNNEL
- ARMY, NAVY OR MARINE CORPS FIELD
- CIVIL OR MUNICIPAL AIRPORT
- MARKED AUXILIARY FIELD
- HANGAR OR HELO "H" BY SYMBOL
- DOCK, PIER OR LANDING
- FREE OR TOLL FERRY
- LIGHT, NAUTICAL
- LIGHTHOUSE
- COAST GUARD STATION
- CANAL
- NARROW STREAM
- WIDE STREAM
- DAM WITH LOCK
- DAM
- RESERVOIR, POND OR LAKE
- PROMINENT PEAK, NUMERALS INDICATE ELEVATION
- ROAD THROUGH MOUNTAIN PASS
- HIGHWAY BRIDGE OVER 20 FT.
- DRAW SPAN ON BRIDGE
- HIGHWAY TUNNEL
- FORD
- STATE LINE
- COUNTY LINE
- CITY LIMITS
- RESERVATION OR PARK BOUNDARY
- INSET AREA
- DELIMITED AREA, POPULATION EST.
- COUNTY SEAT
- OTHER TOWNS AND VILLAGES
- TRIANGULATION STATION
- INCORPORATED CITY OR VILLAGE, DIMENSIONED
- CHURCH
- CHURCH WITH CEMETERY
- SCHOOL
- CORRECTIONAL OR PENAL INSTN.
- STATE HIGHWAY GARAGE
- HIGHWAY SUB-OFFICE

REVISED
1 - 1 - 67
1 - 1 - 68
1 - 1 - 69

AVERY

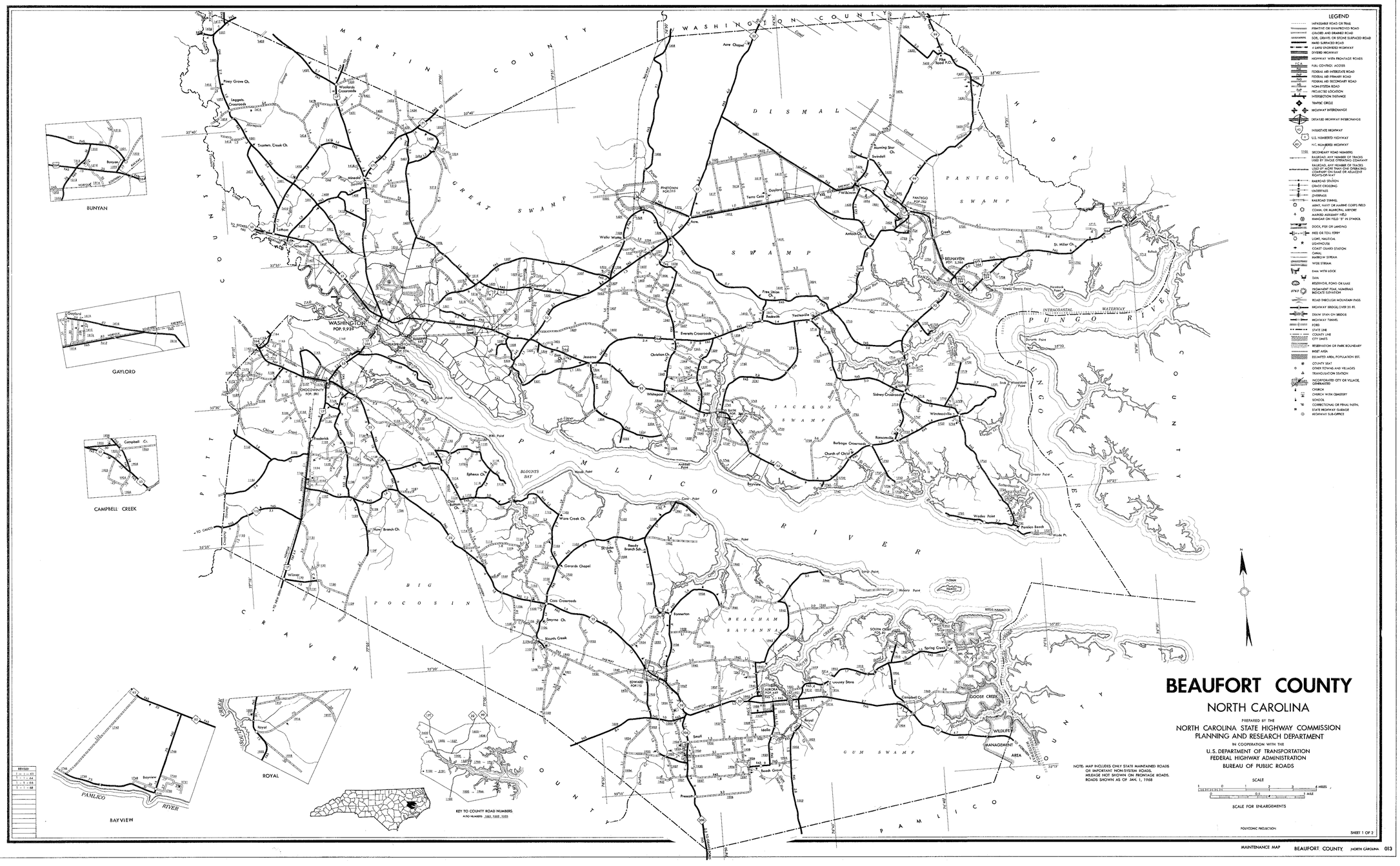
LEGEND
IMPASSABLE ROAD OR TRAIL
PRIMITIVE OR UNIMPROVED ROAD
GRADED AND DRAINED ROAD
SOIL, GRAVEL OR SEDIMENT SURFACED ROAD
HARD SURFACED ROAD
4 LANE UNDIVIDED HIGHWAY
DIVIDED HIGHWAY
HIGHWAY WITH FRONTAGE ROADS
FULL CONTROL ACCESS
FEDERAL AID INTERSTATE ROAD
FEDERAL AID PRIMARY ROAD
FEDERAL AID SECONDARY ROAD
NON-SYSTEM ROAD
PROJECTED LOCATION
INTERSECTION DISTANCE
TRAFFIC CIRCLE
HIGHWAY INTERCHANGE
DETAILED HIGHWAY INTERCHANGE
INTERSTATE HIGHWAY
U.S. NUMBERED HIGHWAY
N.C. NUMBERED HIGHWAY
SECONDARY ROAD NUMBERS
RAILROAD, ANY NUMBER OF TRACKS USED BY SINGLE OPERATING COMPANY
RAILROAD, ANY NUMBER OF TRACKS USED BY MORE THAN ONE OPERATING COMPANY ON SAME OR ADJACENT RIGHTS-OF-WAY
RAILROAD STATION
GRADE CROSSING
UNDERPASS
OVERPASS
RAILROAD TUNNEL
ARMY, NAVY OR MARINE CORPS FIELD
COMM. OR MUNICIPAL AIRPORT
MARKED AIRWAY FIELD
HANGAR ON FIELD "B" IN SYMBOL
DOCK, PIER OR LANDING
FREE OR TOLL FERRY
LIGHT, NAUTICAL
LIGHTHOUSE
COAST GUARD STATION
CANAL
MARROW STREAM
WIDE STREAM
DAM WITH LOCK
DAM
RESERVOIR, POND OR LAKE
PROMINENT PEAK, NUMERALS INDICATE ELEVATION
ROAD THROUGH MOUNTAIN PASS
HIGHWAY BRIDGE, OVER 20 FT.
DRAW SPAN ON BRIDGE
HIGHWAY TUNNEL
FORD
STATE LINE
COUNTY LINE
CITY LIMITS
RESERVATION OR PARK BOUNDARY
INSET AREA
DELIMITED AREA, POPULATION EST.
COUNTY SEAT
OTHER TOWNS AND VILLAGES
TRIANGULATION STATION
INCORPORATED CITY OR VILLAGE, GENERALIZED
CHURCH
CHURCH WITH CEMETERY
SCHOOL
CORRECTIONAL OR PENAL INSTN.
STATE HIGHWAY GARAGE
HIGHWAY SUB-OFFICE
MARTIN COUNTY
WASHINGTON COUNTY
HYDE COUNTY
PITT COUNTY
CRAVEN COUNTY
PAMLICO COUNTY
GREAT SWAMP
DISMAL SWAMP
PANTEGO SWAMP
JACKSON SWAMP
PAMLICO RIVER
PUNGO RIVER
BIG POCOSIN
BEACHAM SAVANNA
GUM SWAMP
BLOUNTS BAY
INTRACOASTAL WATERWAY
WASHINGTON POP. 9,939
BELHAVEN POP. 2,384
BUNYAN
GAYLORD
CAMPBELL CREEK
BAYVIEW
ROYAL
PAMLICO RIVER
KEY TO COUNTY ROAD NUMBERS
ALSO NUMBERS 1001, 1002, 1003
NOTE: MAP INCLUDES ONLY STATE MAINTAINED ROADS OR IMPORTANT NON-SYSTEM ROADS. MILEAGE NOT SHOWN ON FRONTAGE ROADS. ROADS SHOWN AS OF JAN. 1, 1968
BEAUFORT COUNTY
NORTH CAROLINA
PREPARED BY THE
NORTH CAROLINA STATE HIGHWAY COMMISSION
PLANNING AND RESEARCH DEPARTMENT
IN COOPERATION WITH THE
U.S. DEPARTMENT OF TRANSPORTATION
FEDERAL HIGHWAY ADMINISTRATION
BUREAU OF PUBLIC ROADS
SCALE
SCALE FOR ENLARGEMENTS
POLYCONIC PROJECTION
SHEET 1 OF 2
MAINTENANCE MAP
BEAUFORT COUNTY
NORTH CAROLINA
013

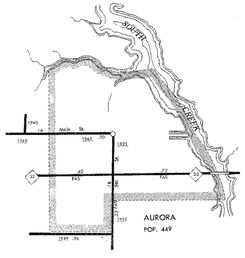

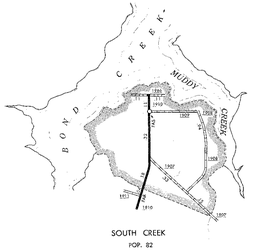

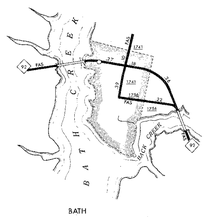

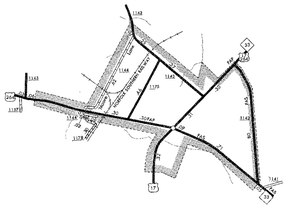

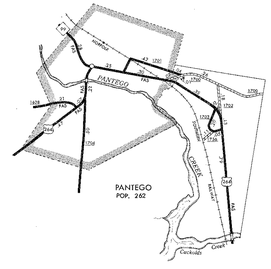

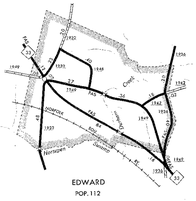

REVISED
1 - 1 - 61
1 - 1 - 64
1 - 1 - 66
1 - 1 - 68

ENLARGED MUNICIPAL AND SUBURBAN AREAS

BEAUFORT COUNTY

NORTH CAROLINA

PREPARED BY THE
NORTH CAROLINA STATE HIGHWAY COMMISSION
PLANNING AND RESEARCH DEPARTMENT
IN COOPERATION WITH THE
U.S. DEPARTMENT OF TRANSPORTATION
FEDERAL HIGHWAY ADMINISTRATION
BUREAU OF PUBLIC ROADS

SCALE

1 MILE

POLYCONIC PROJECTION

SHEET 2 OF 2

BEAUFORT SUP.

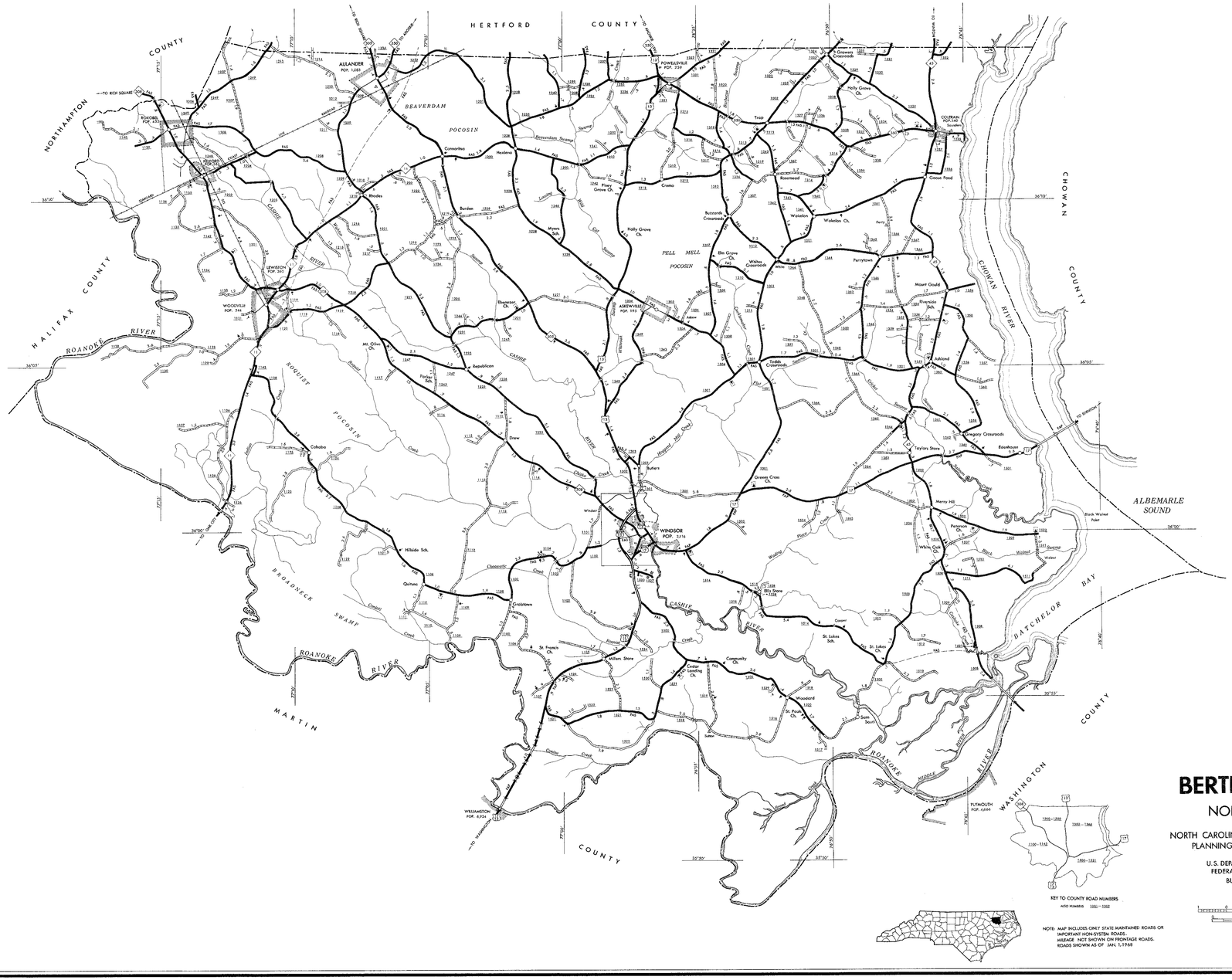

LEGEND

- IMPASSABLE ROAD OR TRAIL
- PRIMITIVE OR UNIMPROVED ROAD
- GRADED AND DRAINED ROAD
- SOIL, GRAVEL OR STONE SURFACED ROAD
- HARD SURFACED ROAD
- 4 LANE UNDIVIDED HIGHWAY
- DIVIDED HIGHWAY
- HIGHWAY WITH FRONTAGE ROADS
- FULL CONTROL ACCESS
- FEDERAL AID INTERSTATE ROAD
- FEDERAL AID PRIMARY ROAD
- FEDERAL AID SECONDARY ROAD
- NON-SYSTEM ROAD
- PROJECTED LOCATION
- INTERSECTION DISTANCE
- TRAFFIC CIRCLE
- HIGHWAY INTERCHANGE
- DETAILED HIGHWAY INTERCHANGE
- INTERSTATE HIGHWAY
- U.S. NUMBERED HIGHWAY
- N.C. NUMBERED HIGHWAY
- SECONDARY ROAD NUMBERS
- RAILROAD, ANY NUMBER OF TRACKS USED BY SINGLE OPERATING COMPANY
- RAILROAD, ANY NUMBER OF TRACKS USED BY MORE THAN ONE OPERATING COMPANY ON SAME OR ADJACENT RIGHTS-OF-WAY
- RAILROAD STATION
- GRADE CROSSING
- UNDERPASS
- OVERPASS
- RAILROAD TUNNEL
- ARMY, NAVY OR MARINE CORPS FIELD
- CIVIL OR MUNICIPAL AIRPORT
- MARKED AUXILIARY FIELD
- HANGAR ON FIELD "X" IN SYMBOL
- DOCK, PIER OR LANDING
- FREE OR TOLL FERRY
- LIGHT, NAUTICAL
- LIGHTHOUSE
- COAST GUARD STATION
- CANAL
- NARROW STREAM
- WIDE STREAM
- DAM WITH LOCK
- DAM
- RESERVOIR, POND OR LAKE
- PROMINENT PEAK, NUMERALS INDICATE ELEVATION
- ROAD THROUGH MOUNTAIN PASS
- HIGHWAY BRIDGE, OVER 20 FT.
- DRAW SPAN ON BRIDGE
- HIGHWAY TUNNEL
- FORD
- STATE LINE
- COUNTY LINE
- CITY LIMITS
- RESERVATION OR PARK BOUNDARY
- MUNI AREA
- DELINEATED AREA, POPULATION EST.
- COUNTY SEAT
- OTHER TOWNS AND VILLAGES
- TRIANGULATION STATION
- INCORPORATED CITY OR VILLAGE, CORPORATED
- CHURCH
- CHURCH WITH CEMETERY
- SCHOOL
- CORRECTIONAL OR PENAL INSTN.
- STATE HIGHWAY GARAGE
- HIGHWAY SUB-OFFICE

BERTIE COUNTY

NORTH CAROLINA

PREPARED BY THE
NORTH CAROLINA STATE HIGHWAY COMMISSION
PLANNING AND RESEARCH DEPARTMENT
IN COOPERATION WITH THE
U.S. DEPARTMENT OF TRANSPORTATION
FEDERAL HIGHWAY ADMINISTRATION
BUREAU OF PUBLIC ROADS

KEY TO COUNTY ROAD NUMBERS
ALSO NUMBERS 1001 - 1062

NOTE: MAP INCLUDES ONLY STATE MAINTAINED ROADS OR IMPORTANT NON-SYSTEM ROADS.
MILEAGE NOT SHOWN ON FRONTAGE ROADS.
ROADS SHOWN AS OF JAN. 1, 1968

SCALE
4 0 2 4 MILES
1 0 0.5 1 MILE

SCALE FOR ENLARGEMENTS

POLYCONIC PROJECTION

SHEET 1 OF 2

REVISED
1-1-65
1-1-66
1-1-67
1-1-68

BERTIE

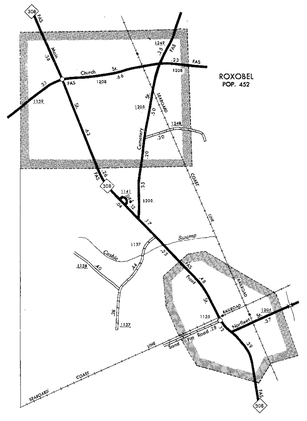

ROXOBEL
POP. 452

KELFORD
POP. 362

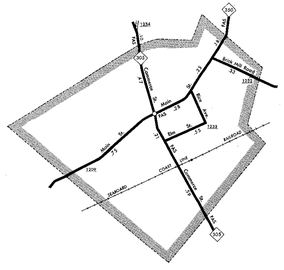

AULANDER
POP. 1,083

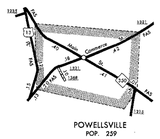

POWELLSVILLE
POP. 259

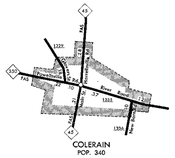

COLERAIN
POP. 340

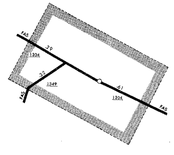

ASKEWVILLE
POP. 195

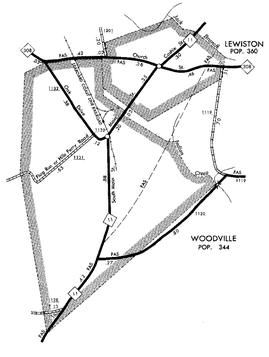

LEWISTON
POP. 360

WOODVILLE
POP. 344

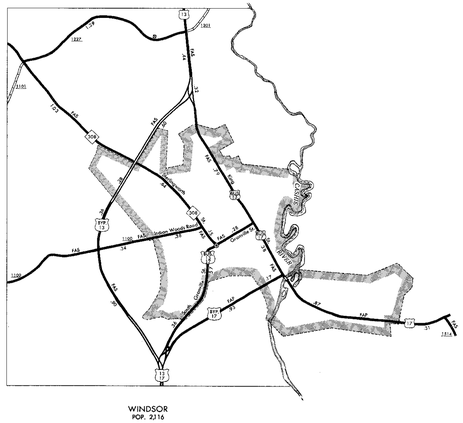

WINDSOR
POP. 2216



ENLARGED MUNICIPAL AND SUBURBAN AREAS

BERTIE COUNTY

NORTH CAROLINA

PREPARED BY THE
NORTH CAROLINA STATE HIGHWAY COMMISSION
PLANNING AND RESEARCH DEPARTMENT
IN COOPERATION WITH THE
U.S. DEPARTMENT OF TRANSPORTATION
FEDERAL HIGHWAY ADMINISTRATION
BUREAU OF PUBLIC ROADS

SCALE



REVISED
1-1-60
1-1-64
1-1-66
1-1-68

POLYCONIC PROJECTION

SHEET 2 OF 2

BERTIE SLP

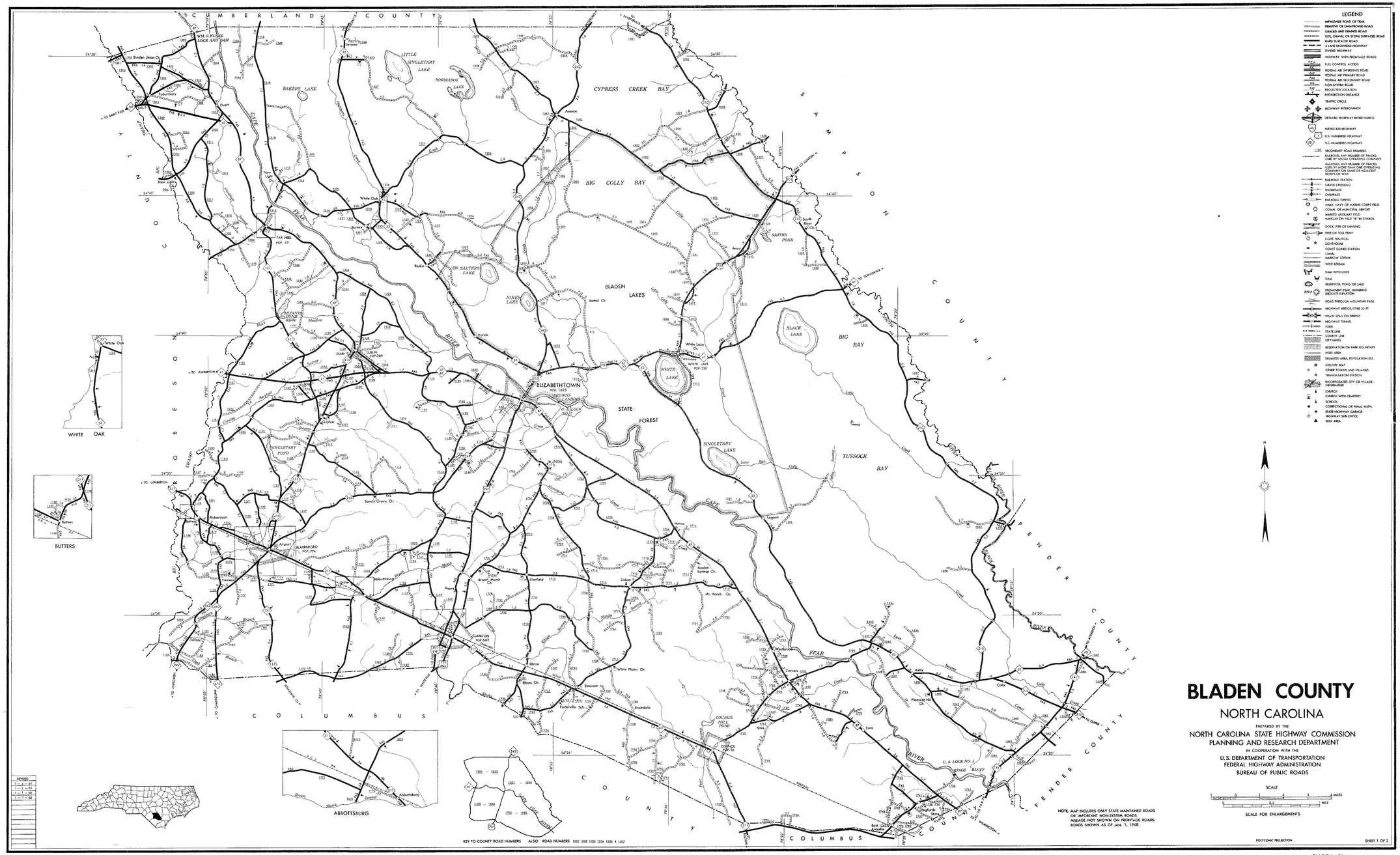
CUMBERLAND COUNTY
COLUMBUS COUNTY
SAMPSON COUNTY
BLADEN COUNTY
PENDER COUNTY
WM. O. HUDGE LOCK AND DAM
Bay Bladen Union Ch.
Tabernacle
Suttontown
Elkton
Bethel Ch.
Bethel
Kelly
Zion Ch.
Zion
Pleasant Hill Ch.
Pleasant Hill
Zero
Ebenezer Ch.
Ebenezer
Mt. Olivet Ch.
Mt. Olivet
Mt. Horeb Ch.
Mt. Horeb
Rosebud Springs Ch.
Rosebud Springs
Brown Marsh Ch.
Brown Marsh
Sandy Grove Ch.
Sandy Grove
Bethany Ch.
Bethany
Rockfish Ch.
Rockfish
Roseland
Roseland Ch.
Roseland Cem.
Council
Council Hill Pond
Fortnerville Sch.
Fortnerville
Clarkton
Clarkton Sch.
Clarkton Cem.
Elkton Ch.
Elkton
White Plains Ch.
White Plains
Abbottsburg
Abbottsburg Cem.
Abbottsburg Sch.
Bladenboro
Bladenboro Airport
Bladenboro Cem.
Bladenboro Sch.
Richardson
Richardson Sch.
Butters
Butters Cem.
Butters Sch.
White Oak
White Oak Ch.
White Oak Cem.
White Oak Sch.
Dublin
Dublin Ch.
Dublin Cem.
Dublin Sch.
Dublin Pop. 366
Elizabethtown
Elizabethtown Pop. 1635
Brown's Landing
Tar Heel
Tar Heel Pop. 77
Tar Heel Cem.
Tar Heel Sch.
Tar Heel Ch.
Meadow
Meadow Ch.
Meadow Cem.
Meadow Sch.
Turlock
Turlock Ch.
Turlock Cem.
Turlock Sch.
Jones Lake
Salters Lake
Singletary Pond
Singletary Lake
Little Singletary Lake
Horseshoe Lake
White Lake
White Lake Pop. 750
White Lake Ch.
White Lake Whiteville
Bladen Lakes
Bladen Lakes State Forest
Big Colly Bay
Cypress Creek Bay
Black Lake
Big Bay
Tussock Bay
Smiths Pond
Lagoon
Lagoon Ch.
Lagoon Cem.
Lagoon Sch.
Juanita
Juanita Ch.
Juanita Cem.
Juanita Sch.
Kelly Ch.
Kelly Cem.
Kelly Sch.
Zero Ch.
Zero Cem.
Zero Sch.
Woodburn
Woodburn Ch.
Woodburn Cem.
Woodburn Sch.
Fear River
Big Coharie Creek
Big Colly Creek
Big Swamp
Big Branch
Little Branch
Mill Branch
Juniper Branch
Juniper Swamp
Juniper Creek
Juniper Cem.
Juniper Sch.
Juniper Ch.
Juniper
Juniper Pop. 50

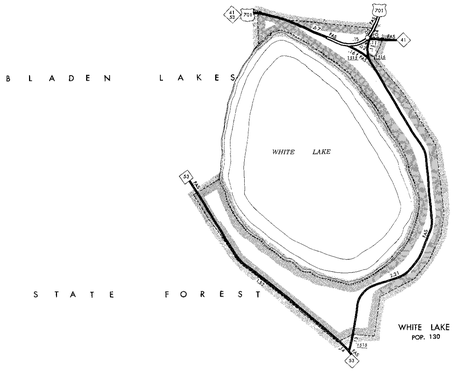

WHITE LAKE
POP. 130



ELIZABETHTOWN
POP. 1625

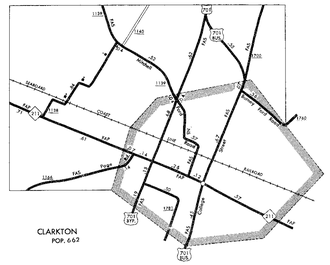

CLARKTON
POP. 662

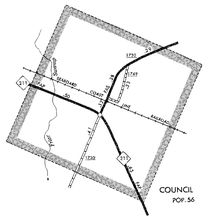

COUNCIL
POP. 56

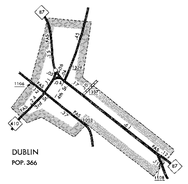

DUBLIN
POP. 366

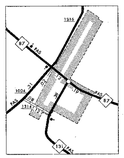

TAR HEEL
POP. 77

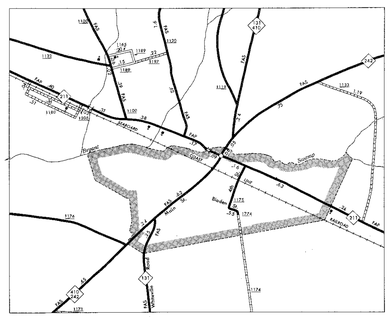

BLADENSBORO
POP. 774

ENLARGED MUNICIPAL AND SUBURBAN AREAS

BLADEN COUNTY

NORTH CAROLINA

PREPARED BY THE
NORTH CAROLINA STATE HIGHWAY COMMISSION
PLANNING AND RESEARCH DEPARTMENT
IN COOPERATION WITH THE
U.S. DEPARTMENT OF TRANSPORTATION
FEDERAL HIGHWAY ADMINISTRATION
BUREAU OF PUBLIC ROADS

SCALE

1 0 1 MILE

POLYCONIC PROJECTION

SHEET 2 OF 2

REVISED
1 - 7 - 63
7 - 1 - 64
1 - 1 - 66
1 - 1 - 68

BLADEN SUP.


LEGEND
LONGWOOD
INSET ①
LELAND
NAVASSA
INSET ②
SUPPLY
BOWEN POINT
COLUMBUS
GREEN SWAMP
PENDER COUNTY
NEW HANOVER COUNTY
SOUTH CAROLINA
ATLANTIC OCEAN
BOILING SPRING LAKES
SUNNY POINT ARMY TERMINAL
SOUTHPORT
KEY TO COUNTY ROAD NUMBERS
BRUNSWICK COUNTY
NORTH CAROLINA
PREPARED BY THE
NORTH CAROLINA STATE HIGHWAY COMMISSION
PLANNING AND RESEARCH DEPARTMENT
IN COOPERATION WITH THE
U.S. DEPARTMENT OF TRANSPORTATION
FEDERAL HIGHWAY ADMINISTRATION
BUREAU OF PUBLIC ROADS
NOTE: MAP INCLUDES ONLY STATE MAINTAINED ROADS OR IMPORTANT NON-SYSTEM ROADS. MILEAGE NOT SHOWN ON FRONTAGE ROADS. ROADS SHOWN AS OF JAN. 1, 1968
SCALE
SCALE FOR ENLARGEMENTS
POLYCONIC PROJECTION
SHEET 1 OF 2

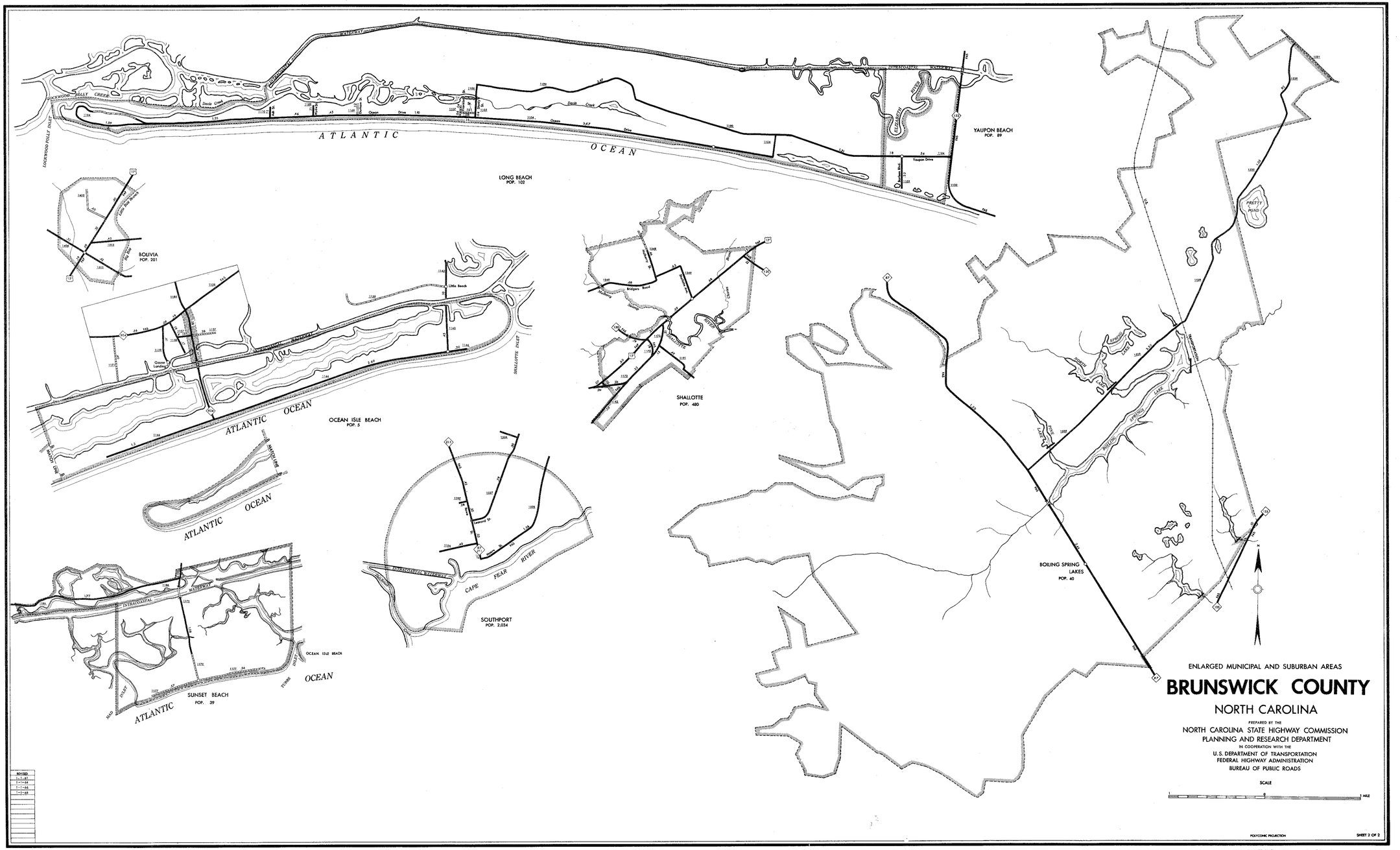
ATLANTIC OCEAN
LONG BEACH
POP. 102
YAUPON BEACH
POP. 89
BOLIVIA
POP. 201
OCEAN ISLE BEACH
POP. 5
SHALLOTTE
POP. 480
SOUTHPORT
POP. 2,034
SUNSET BEACH
POP. 39
BOILING SPRING
LAKES
POP. 40
INTRACOASTAL WATERWAY
CAPE FEAR RIVER
SHALLOTTE INLET
TUBBS INLET
MAD INLET
PRETTY POND
ENLARGED MUNICIPAL AND SUBURBAN AREAS
BRUNSWICK COUNTY
NORTH CAROLINA
PREPARED BY THE
NORTH CAROLINA STATE HIGHWAY COMMISSION
PLANNING AND RESEARCH DEPARTMENT
IN COOPERATION WITH THE
U.S. DEPARTMENT OF TRANSPORTATION
FEDERAL HIGHWAY ADMINISTRATION
BUREAU OF PUBLIC ROADS
SCALE
1 0 1 MILE
POLYCONIC PROJECTION
SHEET 2 OF 2
REVISED
1-1-61
1-1-64
1-1-66
1-1-68
BRUNSWICK SUP.
MAINTENANCE MAP BRUNSWICK COUNTY NORTH CAROLINA 919

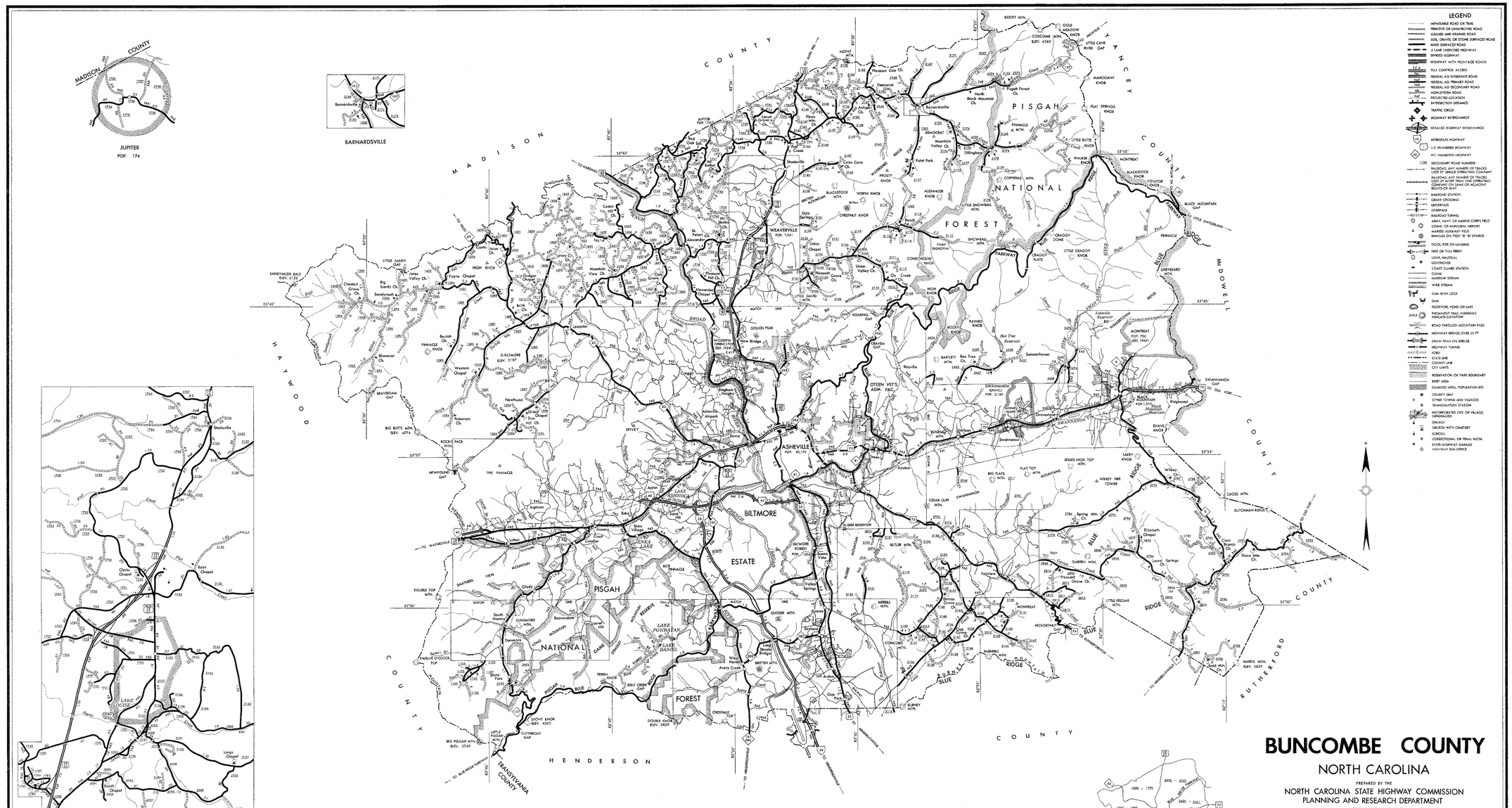
BUNCOMBE COUNTY
NORTH CAROLINA
PREPARED BY THE
NORTH CAROLINA STATE HIGHWAY COMMISSION
PLANNING AND RESEARCH DEPARTMENT
IN COOPERATION WITH THE
U.S. DEPARTMENT OF TRANSPORTATION
FEDERAL HIGHWAY ADMINISTRATION
BUREAU OF PUBLIC ROADS
LEGEND
MADISON COUNTY
HAYWOOD COUNTY
HENDERSON COUNTY
TRANSYLVANIA COUNTY
YANCEY COUNTY
MCDOWELL COUNTY
RUTHERFORD COUNTY
PISGAH NATIONAL FOREST
BILTMORE ESTATE
ASHEVILLE
BILTMORE
WEAVERVILLE
POP. 1,041
JUPITER
POP. 174
BARNARDSVILLE
MATCH LINE
SCALE
SCALE FOR ENLARGEMENTS
KEY TO COUNTY ROAD NUMBERS
NOTE: MAP INCLUDES ONLY STATE MAINTAINED ROADS OR IMPORTANT NON-SYSTEM ROADS. MILEAGE NOT SHOWN ON FRONTAGE ROADS. ROADS SHOWN AS OF JAN. 1, 1968
POLYCONIC PROJECTION
SHEET 1 OF 3
MAINTENANCE MAP BUNCOMBE COUNTY NORTH CAROLINA 021

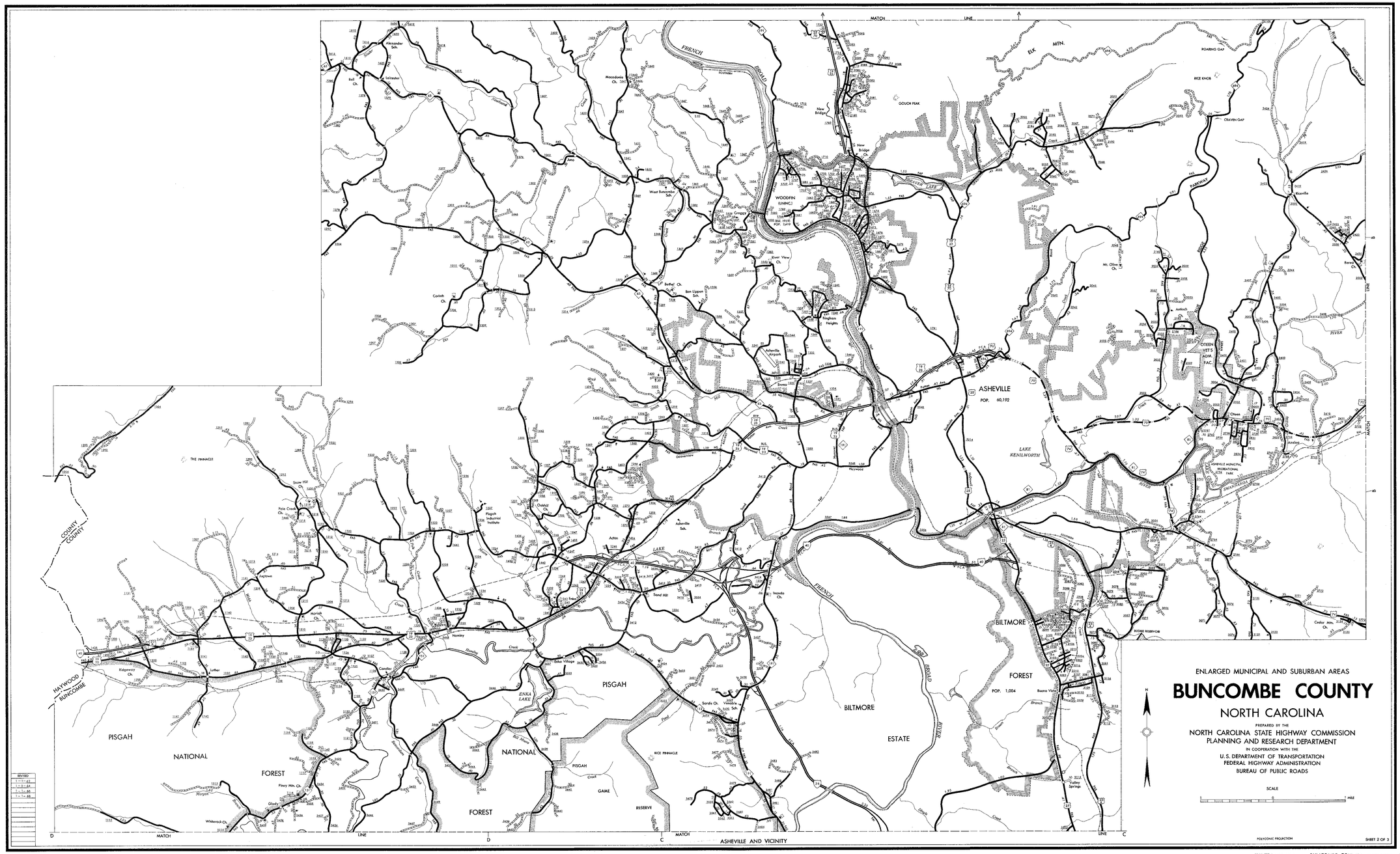

BUNCOMBE SUP. 1

MAINTENANCE MAP BUNCOMBE COUNTY NORTH CAROLINA 021

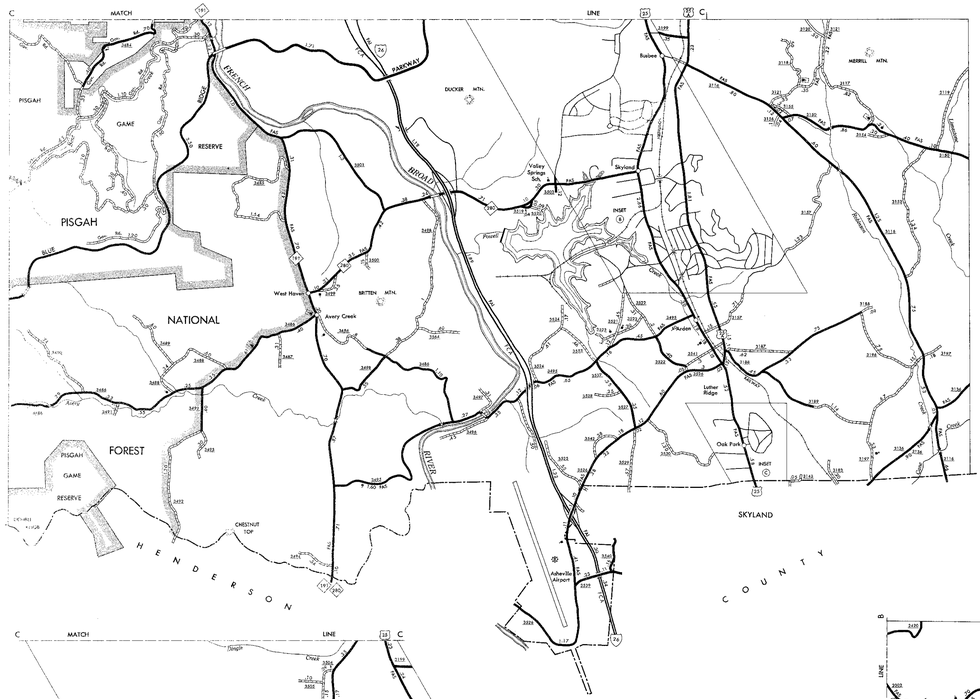

SKYLAND

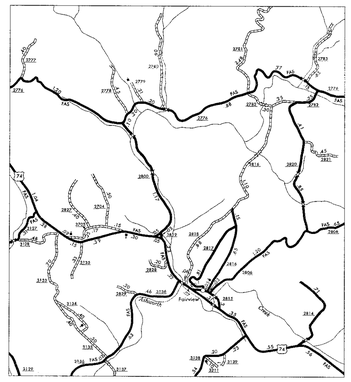

FAIRVIEW

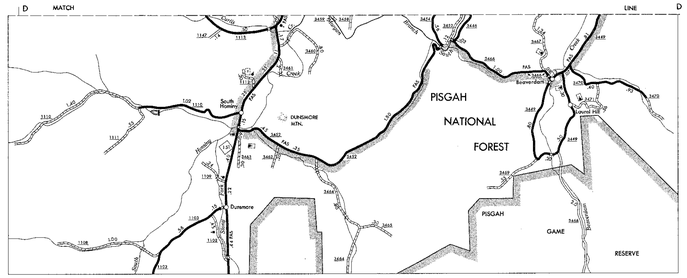

SOUTH HOMINY



BLACK MOUNTAIN

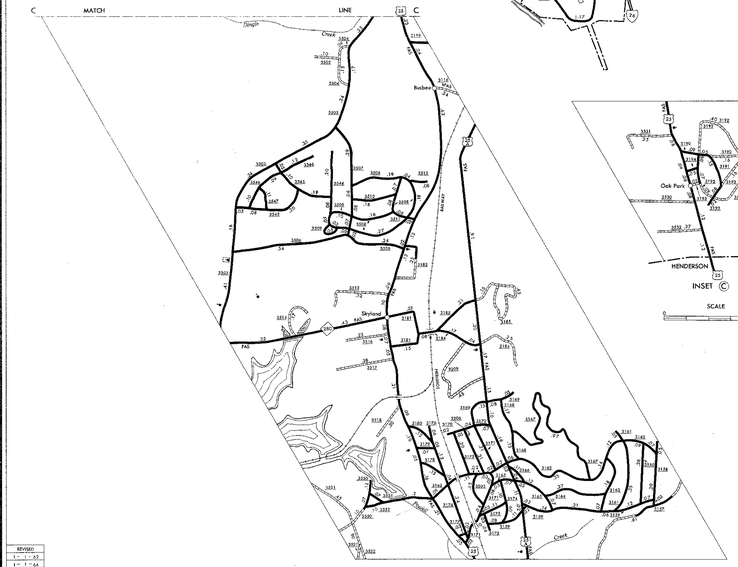

INSET (B)

SCALE 0 0.5

INSET (C)

SCALE 0 0.5

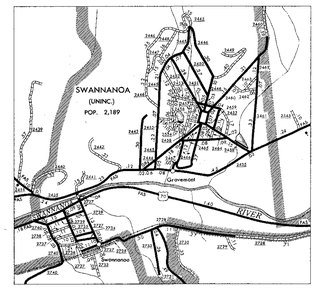

INSET (A)

SCALE 0 0.5

ENLARGED MUNICIPAL AND SUBURBAN AREAS

BUNCOMBE COUNTY

NORTH CAROLINA

PREPARED BY THE
NORTH CAROLINA STATE HIGHWAY COMMISSION
PLANNING AND RESEARCH DEPARTMENT
IN COOPERATION WITH THE
U.S. DEPARTMENT OF TRANSPORTATION
FEDERAL HIGHWAY ADMINISTRATION
BUREAU OF PUBLIC ROADS

SCALE 1 0 1 MILE

REVISED
1 – 1 – 67
1 – 1 – 64
1 – 1 – 66
1 – 1 – 68

POLYCONIC PROJECTION

SHEET 3 OF 3

BUNCOMBE SUP. 3

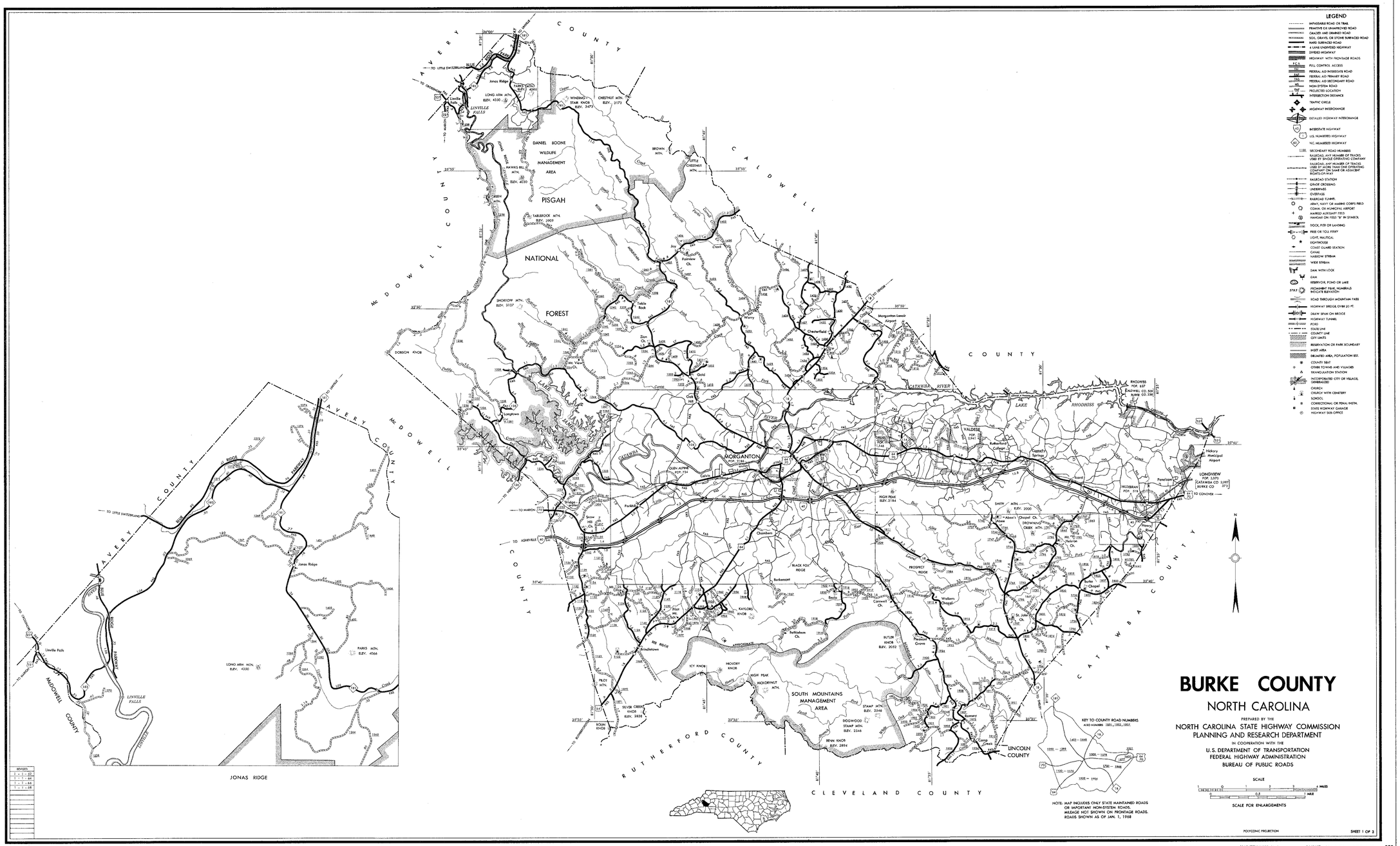
BURKE COUNTY
NORTH CAROLINA
PREPARED BY THE
NORTH CAROLINA STATE HIGHWAY COMMISSION
PLANNING AND RESEARCH DEPARTMENT
IN COOPERATION WITH THE
U.S. DEPARTMENT OF TRANSPORTATION
FEDERAL HIGHWAY ADMINISTRATION
BUREAU OF PUBLIC ROADS
LEGEND
SCALE
SCALE FOR ENLARGEMENTS
KEY TO COUNTY ROAD NUMBERS
AVERY COUNTY
MCDOWELL COUNTY
CALDWELL COUNTY
CATAWBA COUNTY
RUTHERFORD COUNTY
CLEVELAND COUNTY
LINCOLN COUNTY
PISGAH NATIONAL FOREST
DANIEL BOONE WILDLIFE MANAGEMENT AREA
SOUTH MOUNTAINS MANAGEMENT AREA
MORGANTON
VALDESE
RHODHISS
LAKE JAMES
LAKE RHODHISS
CATAWBA RIVER
LINVILLE FALLS
JONAS RIDGE
LONG ARM MTN. ELEV. 4330
PARKS MTN. ELEV. 4068
WINDING STAIR KNOB ELEV. 3473
CHESTNUT MTN. ELEV. 3171
BROWN MTN.
LITTLE CHESTNUT MTN.
TABLEROCK MTN. ELEV. 3909
SHORTOW MTN. ELEV. 3127
DOBSON KNOB
HAWKINS BILL MTN. ELEV. 4030
GREEN MTN.
HIGH PEAK ELEV. 2184
SMITH MTN. ELEV. 2020
BUTLER KNOB ELEV. 2052
STAMP MTN. ELEV. 2348
DOGWOOD STAMP MTN. ELEV. 2346
BENN KNOB ELEV. 2894
SILVER CREEK KNOB ELEV. 2855
PILOT MTN.
ICY KNOB
HICKORY KNOB
HIGH PEAK
HICKORYNUT MTN.
KAYLORS KNOB
BOLEN KNOB
BLACK FOX RIDGE
PROSPECT RIDGE
RIVER RIDGE
RHODHISS POP. 827 CALDWELL CO. 505 BURKE CO. 322
VALDESE POP. 4,941 BURKE CO.
LONDVIEW POP. 3,520 CATAWBA CO. 2,997 BURKE CO. 523
HILDEBRAN POP. 918
HICKORY Municipal Airport
Morganton-Lenoir Airport
Lovelace Gliderport
Linville Falls
TO LITTLE SWITZERLAND
TO MARION
TO ASHEVILLE
TO CONOVER
TO LINCOLNTON
NOTE: MAP INCLUDES ONLY STATE MAINTAINED ROADS OR IMPORTANT NON-SYSTEM ROADS. MILEAGE NOT SHOWN ON FRONTAGE ROADS. ROADS SHOWN AS OF JAN. 1, 1968
POLYCONIC PROJECTION
SHEET 1 OF 2
REVISED
1 - 1 - 67
1 - 1 - 68
1 - 1 - 69
MAINTENANCE MAP
BURKE COUNTY
NORTH CAROLINA
023

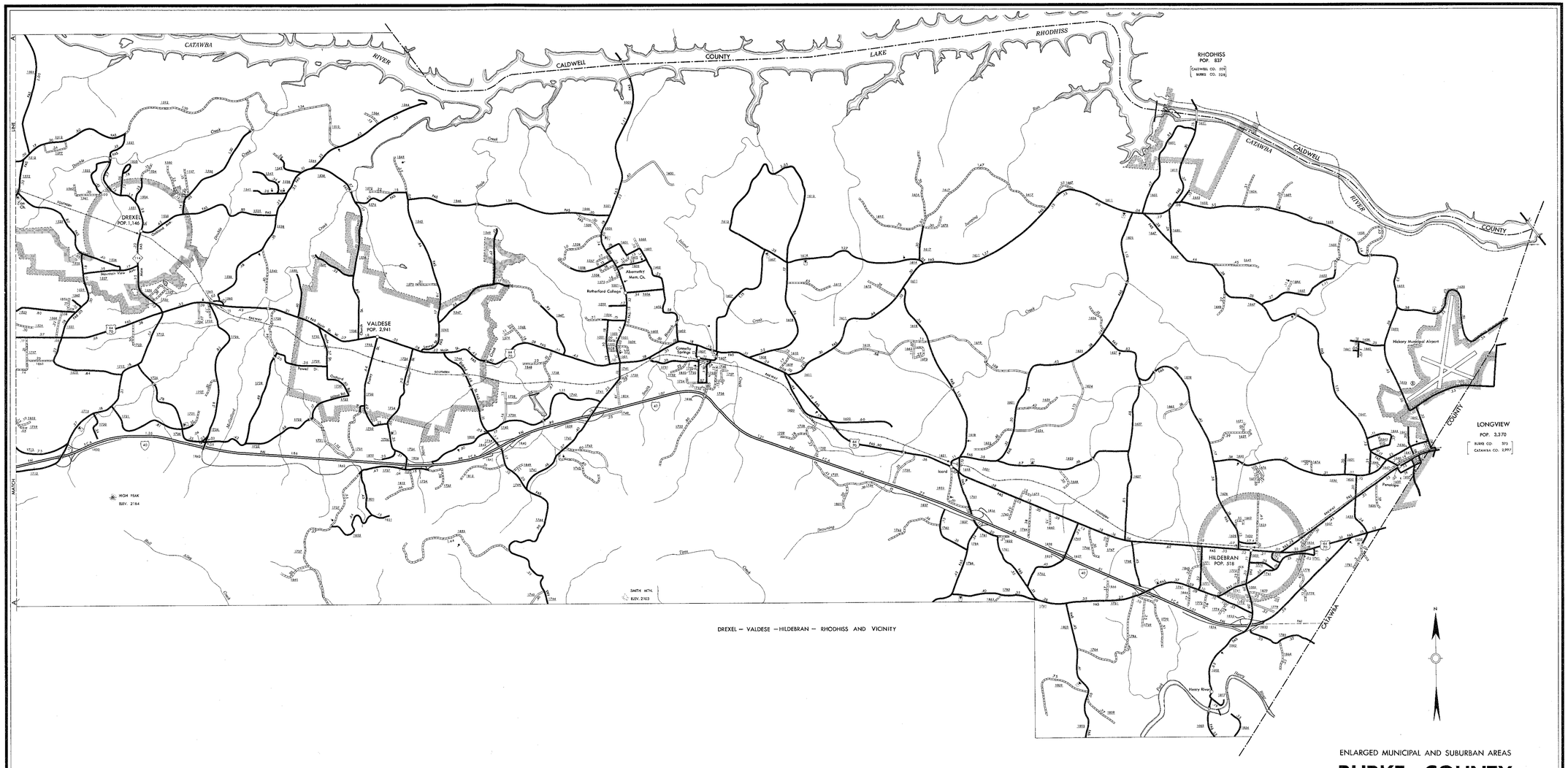

DREXEL — VALDESE — HILDEBRAN — RHODHISS AND VICINITY

REVISED
1 - 1 - 62
1 - 1 - 64
1 - 1 - 66
1 - 1 - 68

ENLARGED MUNICIPAL AND SUBURBAN AREAS

BURKE COUNTY

NORTH CAROLINA

PREPARED BY THE
NORTH CAROLINA STATE HIGHWAY COMMISSION
PLANNING AND RESEARCH DEPARTMENT
IN COOPERATION WITH THE
U.S. DEPARTMENT OF TRANSPORTATION
FEDERAL HIGHWAY ADMINISTRATION
BUREAU OF PUBLIC ROADS

SCALE

1 0 1 MILE

POLYCONIC PROJECTION

SHEET 2 OF 3

BURKE SHT. 1



MORGANTON AND VICINITY

ENLARGED MUNICIPAL AND SUBURBAN AREAS

BURKE COUNTY

NORTH CAROLINA

PREPARED BY THE
NORTH CAROLINA STATE HIGHWAY COMMISSION
PLANNING AND RESEARCH DEPARTMENT
IN COOPERATION WITH THE
U.S. DEPARTMENT OF TRANSPORTATION
FEDERAL HIGHWAY ADMINISTRATION
BUREAU OF PUBLIC ROADS

SCALE
1 0 1 MILE

POLYCONIC PROJECTION

SHEET 3 OF 3

BURKE SUP. 2

CABARRUS COUNTY

NORTH CAROLINA

PREPARED BY THE
NORTH CAROLINA STATE HIGHWAY COMMISSION
PLANNING AND RESEARCH DEPARTMENT
IN COOPERATION WITH THE
U.S. DEPARTMENT OF TRANSPORTATION
FEDERAL HIGHWAY ADMINISTRATION
BUREAU OF PUBLIC ROADS

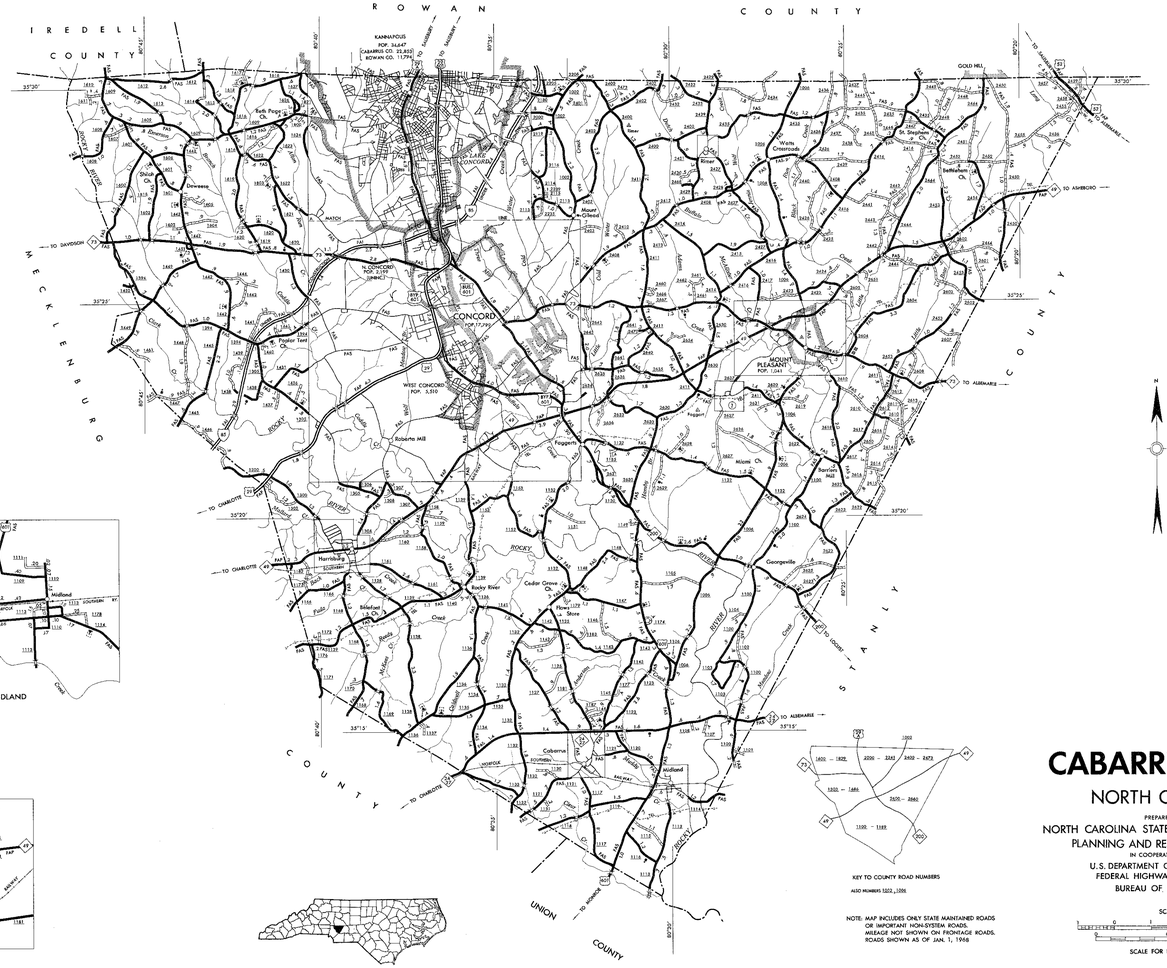
IREDELL COUNTY
ROWAN COUNTY
MECKLENBURG COUNTY
STANLY COUNTY
UNION COUNTY
KANNAPOLIS
POP. 36,647
CABARRUS CO. 23,403
ROWAN CO. 13,244
CONCORD
POP. 27,954
W'SD CONCORD
POP. 5,510
N. CONCORD
POP. 8,199
MOUNT PLEASANT
POP. 1,041
GOLD HILL
Harrisburg
Midland
Cabarrus
Georgeville
Barrier Mill
Roberta Mill
Rocky River
Cedar Grove Ch.
Flowes Store
Bethel Ch.
St. Stephens
Wm. Crossroads
Poplar Tent
Shiloh Ch.
Kannapolis
South Prong
Irish Buffalo
Coddle Creek
Dutch Buffalo
Clarks Creek
Rocky
Irish
Buffalo
Dutch
Coddle
Creek
Reed
Gold
Mill
Hollis
Ch.
Hoppers
Ch.
Pharr
Mill
Pitts
Ch.
Mt.
Olivet
Ch.
Mt.
Pleasant
Ch.
Zion
Ch.
Mt.
Zion
Ch.
Union
Ch.
Bethel
Ch.
Mt.
Carmel
Ch.
Mt.
Calvary
Ch.
Mt.
Olivet
Ch.
Mt.
Pleasant
Ch



CONCORD AND VICINITY



KANNAPOLIS AND VICINITY

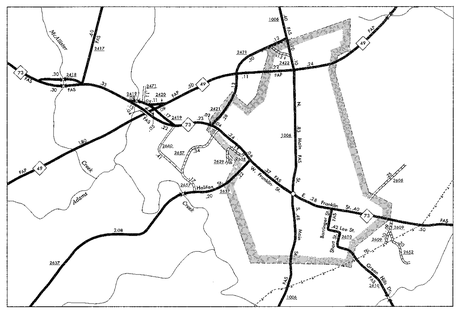

MOUNT PLEASANT
POP. 1,041

ENLARGED MUNICIPAL AND SUBURBAN AREAS

CABARRUS COUNTY

NORTH CAROLINA

PREPARED BY THE
NORTH CAROLINA STATE HIGHWAY COMMISSION
PLANNING AND RESEARCH DEPARTMENT
IN COOPERATION WITH THE
U.S. DEPARTMENT OF TRANSPORTATION
FEDERAL HIGHWAY ADMINISTRATION
BUREAU OF PUBLIC ROADS

SCALE

1 0 1 MILE

POLYCONIC PROJECTION

SHEET 2 OF 2

REVISED
1 — 1 — 62
1 — 1 — 64
1 — 1 — 66
1 — 1 — 68

CABARRUS SSP.

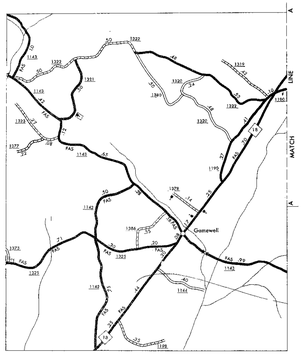





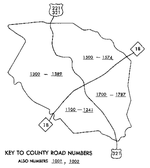

KEY TO COUNTY ROAD NUMBERS
ALSO NUMBERS 1301 , 1302



NOTE: MAP INCLUDES ONLY STATE MAINTAINED ROADS OR IMPORTANT NON-SYSTEM ROADS. MILEAGE NOT SHOWN ON FRONTAGE ROADS. ROADS SHOWN AS OF JAN. 1, 1968

LEGEND

- IMPASSABLE ROAD OR TRAIL
- PRIMITIVE OR UNIMPROVED ROAD
- GRADED AND DRAINED ROAD
- SOIL, GRAVEL OR STONE SURFACED ROAD
- HARD SURFACED ROAD
- 4 LANE UNDIVIDED HIGHWAY
- DIVIDED HIGHWAY
- HIGHWAY WITH FRONTAGE ROADS
- FULL CONTROL OF ACCESS
- FEDERAL AID INTERSTATE ROAD
- FEDERAL AID PRIMARY ROAD
- FEDERAL AID SECONDARY ROAD
- NON-SYSTEM ROAD
- PROJECTED LOCATION
- INTERSECTION DISTANCE
- TRAFFIC CIRCLE
- HIGHWAY INTERCHANGE
- DETAILED HIGHWAY INTERCHANGE
- INTERSTATE HIGHWAY
- U.S. NUMBERED HIGHWAY
- N.C. NUMBERED HIGHWAY
- SECONDARY ROAD NUMBERS
- RAILROAD, ANY NUMBER OF TRACKS
- RAILROAD, ONE TRACK OPERATING COMPANY
- RAILROAD, TWO OR MORE OF TRACKS, USED BY MORE THAN ONE OPERATING COMPANY ON JOINT OR ADJACENT RIGHTS-OF-WAY
- RAILROAD STATION
- GRADE CROSSING
- UNDERPASS
- OVERPASS
- RAILROAD TUNNEL
- AIRFIELD, NAVY OR MARINE CORPS FIELD
- COMM. OR MUNICIPAL AIRPORT
- MARKED AUXILIARY FIELD
- HANGAR ON FIELD "B" IN SYMBOL
- DOCK, PIER OR LANDING
- FERRY OR TOLL FERRY
- LIGHT, NAUTICAL
- LIGHTHOUSE
- COAST GUARD STATION
- CANAL
- NARROW STREAM
- WIDE STREAM
- DAM WITH LOCK
- DAM
- RESERVOIR, POND OR LAKE
- 876.7 PSEUDONYMIC PEAK, NUMERALS INDICATE ELEVATION
- ROAD THROUGH MOUNTAIN PASS
- HIGHWAY BRIDGE, OVER 20 FT.
- DRAW SPAN ON BRIDGE
- RAILWAY TUNNEL
- FORD
- STATE LINE
- COUNTY LINE
- CITY LIMITS
- RESERVATION OR PARK BOUNDARY
- BUILT AREA
- DELIMITED AREA, POPULATION EST.
- COUNTY SEAT
- OTHER TOWNS AND VILLAGES
- TRIANGULATION STATION
- INCORPORATED CITY OR VILLAGE, GENERALIZED
- CHURCH
- CHURCH WITH CEMETERY
- SCHOOL
- CORRECTIONAL OR PENAL INSTN.
- STATE HIGHWAY GARAGE
- HIGHWAY SUB-OFFICE

REVISED
1 - 1 - 65
1 - 1 - 66
1 - 1 - 68

CALDWELL COUNTY

NORTH CAROLINA

PREPARED BY THE
NORTH CAROLINA STATE HIGHWAY COMMISSION
PLANNING AND RESEARCH DEPARTMENT
IN COOPERATION WITH THE
U.S. DEPARTMENT OF TRANSPORTATION
FEDERAL HIGHWAY ADMINISTRATION
BUREAU OF PUBLIC ROADS

SCALE
1 0 1 2 3 4 MILES
1 0 1 2 3 4 5 6 7 8 KILOMETERS

SCALE FOR ENLARGEMENTS

POLYCONIC PROJECTION

SHEET 1 OF 2

CALDWELL

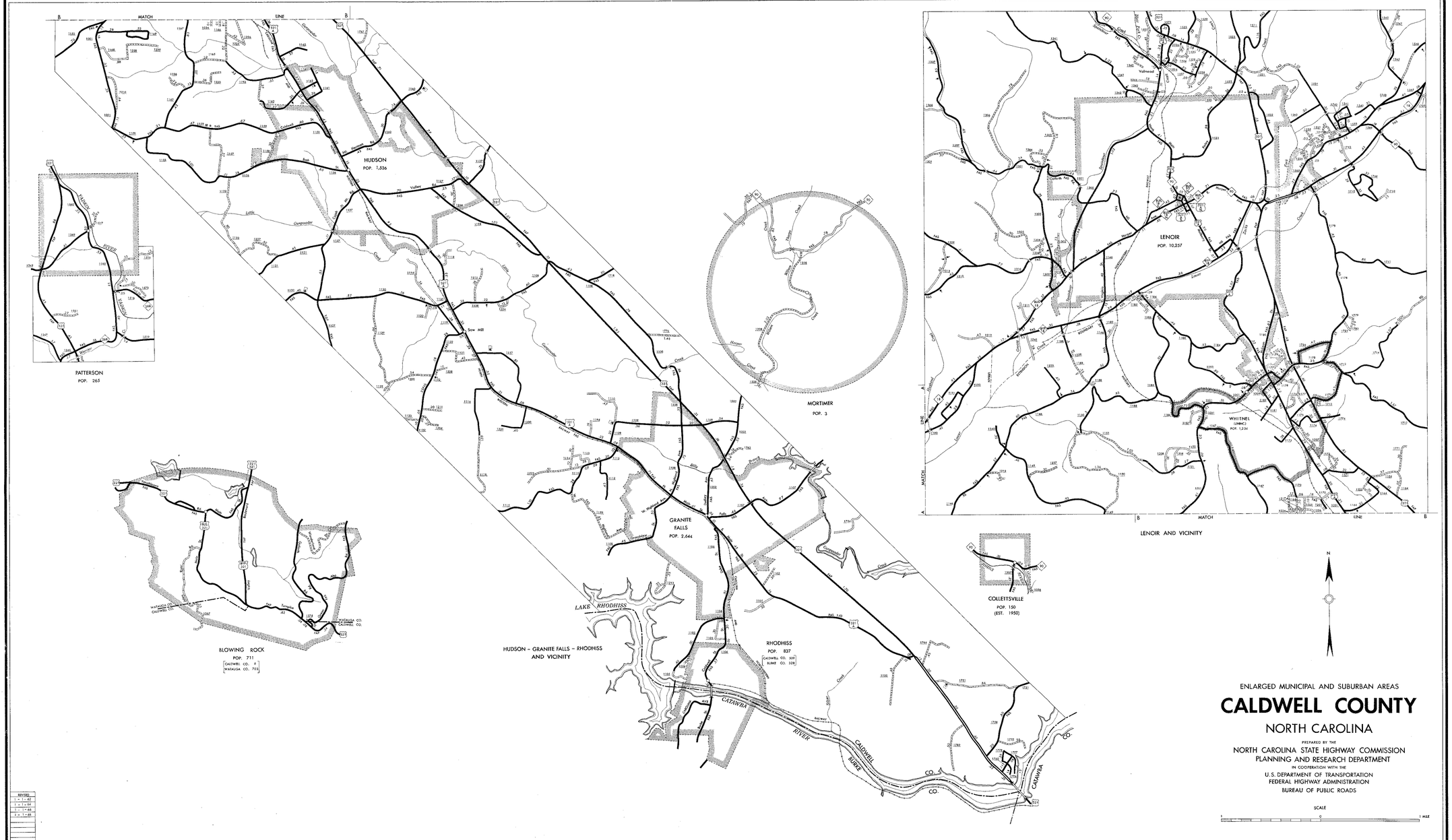

ENLARGED MUNICIPAL AND SUBURBAN AREAS

CALDWELL COUNTY

NORTH CAROLINA

PREPARED BY THE
NORTH CAROLINA STATE HIGHWAY COMMISSION
PLANNING AND RESEARCH DEPARTMENT
IN COOPERATION WITH THE
U.S. DEPARTMENT OF TRANSPORTATION
FEDERAL HIGHWAY ADMINISTRATION
BUREAU OF PUBLIC ROADS

SCALE

1 MILE

REVISED
1 - 1 - 62
1 - 1 - 64
1 - 1 - 66
1 - 1 - 68

POLYCONIC PROJECTION

SHEET 2 OF 2

CALDWELL SUP.

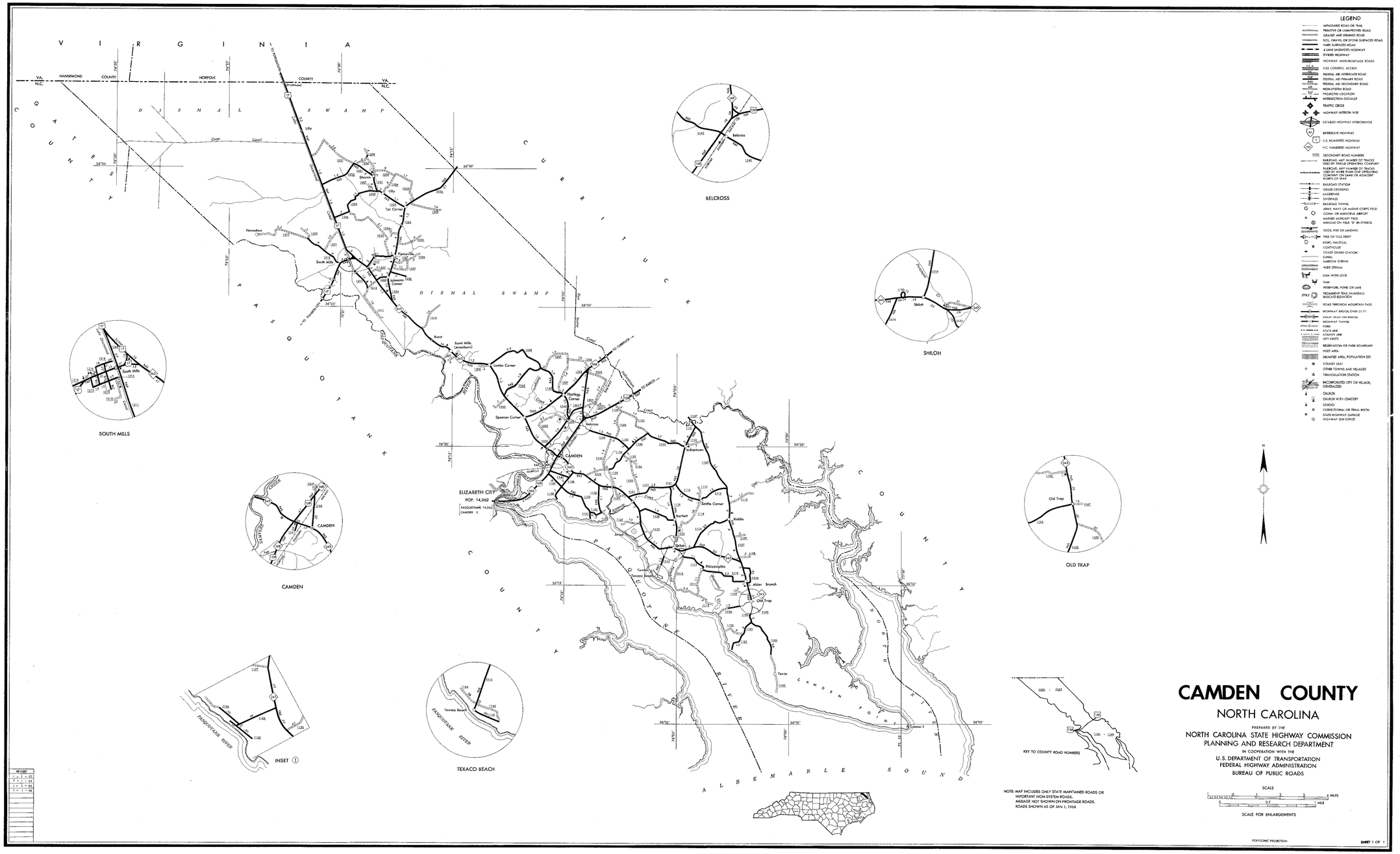

CAMDEN COUNTY

NORTH CAROLINA

PREPARED BY THE
NORTH CAROLINA STATE HIGHWAY COMMISSION
PLANNING AND RESEARCH DEPARTMENT
IN COOPERATION WITH THE
U.S. DEPARTMENT OF TRANSPORTATION
FEDERAL HIGHWAY ADMINISTRATION
BUREAU OF PUBLIC ROADS

POLYCONIC PROJECTION

SHEET 1 OF 1

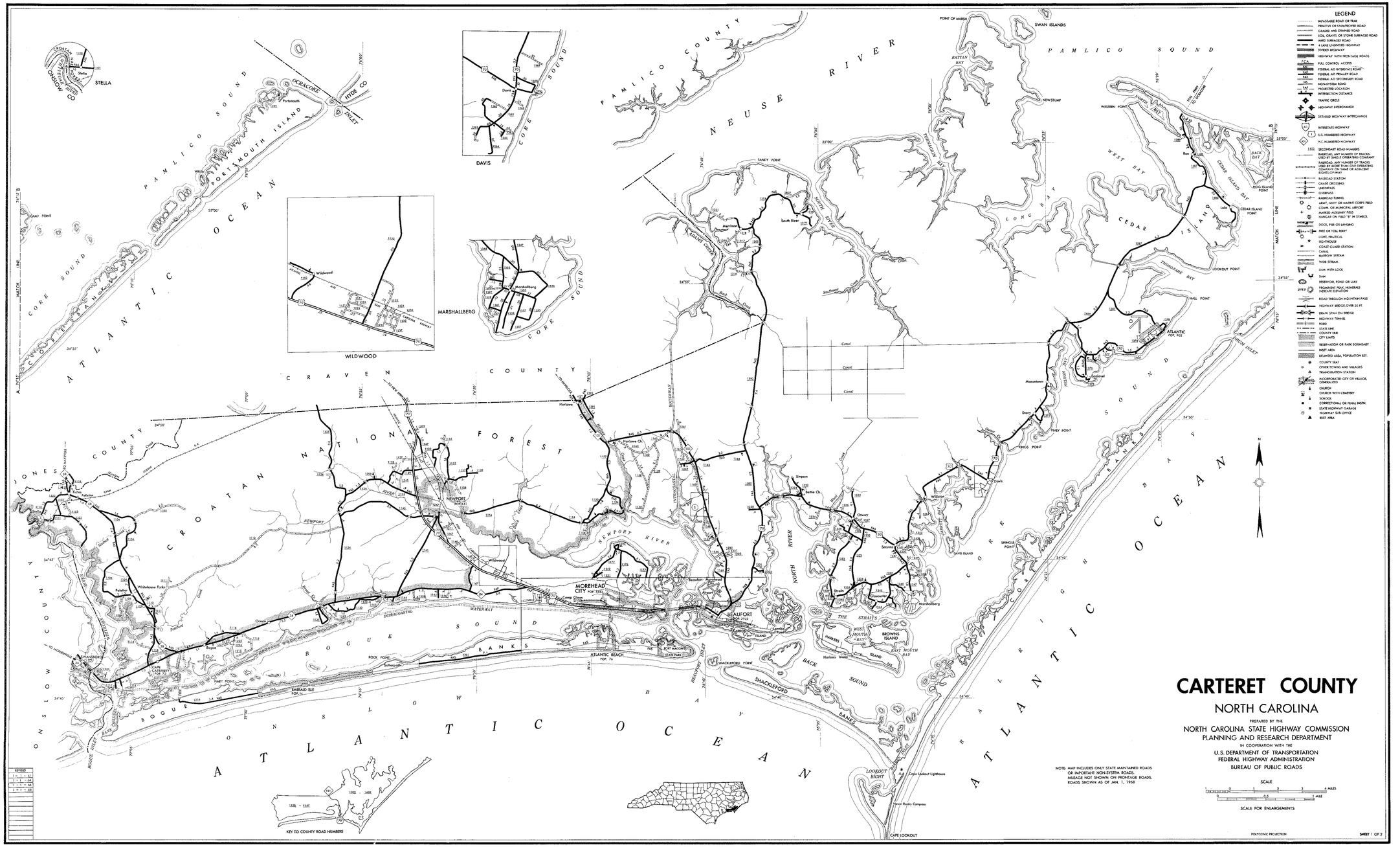
LEGEND
IMPASSABLE ROAD OR TRAIL
PRIMITIVE OR UNIMPROVED ROAD
GRADED AND DRAINED ROAD
SOIL, GRAVEL OR STONE SURFACED ROAD
HARD SURFACED ROAD
4 LANE UNDIVIDED HIGHWAY
DIVIDED HIGHWAY
HIGHWAY WITH FRONTAGE ROADS
FULL CONTROL ACCESS
FEDERAL AID INTERSTATE ROAD
FEDERAL AID PRIMARY ROAD
FEDERAL AID SECONDARY ROAD
NON-SYSTEM ROAD
PROJECTED LOCATION
INTERSECTION DISTANCE
TRAFFIC CIRCLE
HIGHWAY INTERCHANGE
DETAILED HIGHWAY INTERCHANGE
INTERSTATE HIGHWAY
U.S. NUMBERED HIGHWAY
N.C. NUMBERED HIGHWAY
SECONDARY ROAD NUMBER
RAILROAD, ANY NUMBER OF TRACKS, USED BY SINGLE OPERATING COMPANY
RAILROAD, ANY NUMBER OF TRACKS, USED BY MORE THAN ONE OPERATING COMPANY OR SAME OR ADJACENT RIGHTS-OF-WAY
RAILROAD STATION
GRADE CROSSING
UNDERPASS
OVERPASS
RAILROAD TUNNEL
ARMY, NAVY OR MARINE CORPS FIELD
COMM. OR MUNICIPAL AIRPORT
MARKED AUXILIARY FIELD
HANGAR ON FIELD "H" IN SYMBOL
DOCK, PIER OR LANDING
FREE OR TOLL FERRY
LIGHT, NAUTICAL
LIGHTHOUSE
COAST GUARD STATION
CANAL
NARROW STREAM
WIDE STREAM
DAM WITH LOCK
DAM
RESERVOIR, POND OR LAKE
PROMINENT PEAK, NUMERALS INDICATE ELEVATION
ROAD THROUGH MOUNTAIN PASS
HIGHWAY BRIDGE, OVER 20 FT.
DRAW SPAN ON BRIDGE
HIGHWAY TUNNEL
FORD
STATE LINE
COUNTY LINE
CITY LIMITS
RESERVATION OR PARK BOUNDARY
INSET AREA
DELIMITED AREA, POPULATION EST.
COUNTY SEAT
OTHER TOWNS AND VILLAGES
TRIANGULATION STATION
INCORPORATED CITY OR VILLAGE, CONSOLIDATED
CHURCH
CHURCH WITH CEMETERY
SCHOOL
CORRECTIONAL OR PENAL INSTN.
STATE HIGHWAY GARAGE
HIGHWAY SUB-OFFICE
REST AREA
STELLA
DAVIS
MARSHALLBERG
WILDWOOD
PAMLICO SOUND
ATLANTIC OCEAN
CRAVEN COUNTY
JONES COUNTY
ONSLOW COUNTY
CROATAN NATIONAL FOREST
NEUSE RIVER
CORE SOUND
BOGUE BANKS
BOGUE SOUND
NEWPORT RIVER
NORTH RIVER
BACK SOUND
BACK BAY
LONG BAY
CEDAR ISLAND BAY
THOROFARE BAY
HALL POINT
LOOKOUT POINT
CEDAR ISLAND
SWAN ISLANDS
POINT OF MARSH
RATTAN BAY
WESTERN POINT
NEWSTUMP
SANDY POINT
TERRAPIN BAY
NORTH BAY
HOG ISLAND POINT
MASK LINE
NEWPORT POP. 961
MOREHEAD CITY POP. 9382
BEAUFORT POP. 3722
ATLANTIC POP. 902
ATLANTIC BEACH POP. 76
EMERALD ISLE POP. 16
CAPE LOOKOUT
CAPE LOOKOUT LIGHTHOUSE
NEW BERN COMPASS
PORT MACKEREL
STATE FERRY
SHACKLEFORD POINT
SHACKLEFORD BANKS
LOOKOUT BIGHT
BROWNS ISLAND
THE STRAITS
WEST MOORE BAY
EAST MOORE BAY
MARKERS ISLAND
DAVIS ISLAND
SHINGLE POINT
KINGS POINT
PINEY POINT
BROAD CREEK
NEWPORT
HARLOWE
MASONBORO
SMYRNA
OTWAY
SIMPSON
WILKINSON
SALTER PATH
PELLETIER
WHITEHOUSE FORKS
ROGUE
OCEAN
DUNN
MARSHALLBERG
WILDWOOD
SOUTH RIVER
MARSHALL
CARLYLE CREEK
ENTRANCE CANAL
SHORELINE CANAL
CANAL
CANAL
CANAL
INTRACOASTAL WATERWAY
ROCK POINT
BOGUE INLET
BOGUE INLET CHANNEL
BEAUFORT INLET
BEAUFORT-MOREHEAD CANAL
CAN CHANNEL
TOWER
CAPE CARTERET
CAPE CARTERET LIGHTHOUSE
TOWER
CAPE CARTERET
CAPE LOOKOUT
CAPE LOOKOUT LIGHTHOUSE
NEW BERN COMPASS
KEY TO COUNTY ROAD NUMBERS
1100 - 1247
1300 - 1499
REVISED
1 - 61
1 - 64
1 - 66
1 - 68
CARTERET COUNTY
NORTH CAROLINA
PREPARED BY THE
NORTH CAROLINA STATE HIGHWAY COMMISSION
PLANNING AND RESEARCH DEPARTMENT
IN COOPERATION WITH THE
U.S. DEPARTMENT OF TRANSPORTATION
FEDERAL HIGHWAY ADMINISTRATION
BUREAU OF PUBLIC ROADS
NOTE: MAP INCLUDES ONLY STATE MAINTAINED ROADS OR IMPORTANT NON-SYSTEM ROADS. MILEAGE NOT SHOWN ON FRONTAGE ROADS. ROADS SHOWN AS OF JAN. 1, 1968
SCALE
0 1 2 3 4 MILES
0 .5 1 MILE
SCALE FOR ENLARGEMENTS
POLYCONIC PROJECTION
SHEET 1 OF 2
MAINTENANCE MAP CARTERET COUNTY NORTH CAROLINA 031
CARTERET

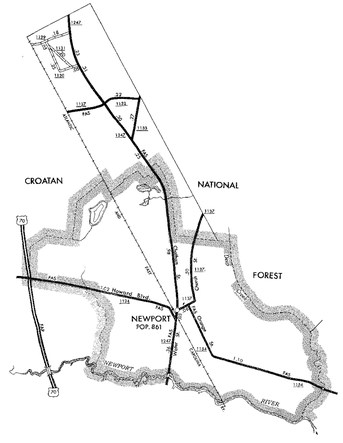

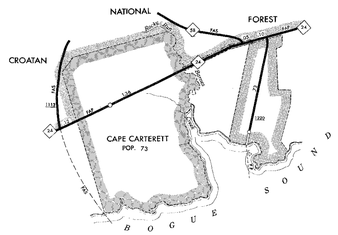

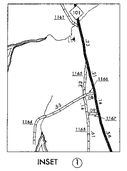



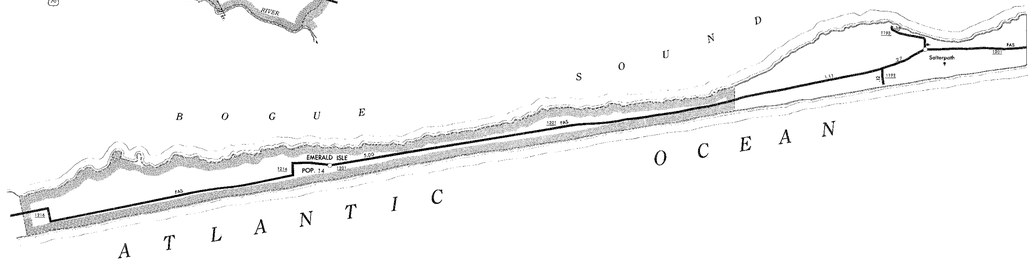

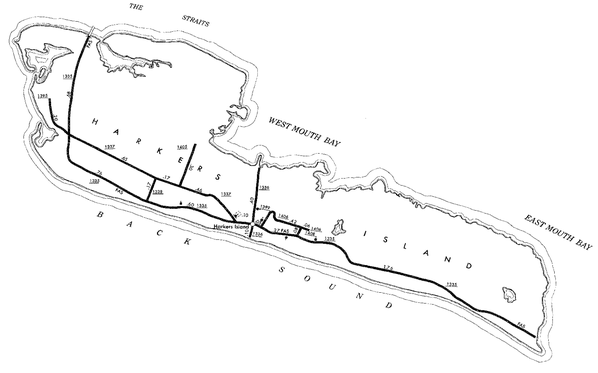

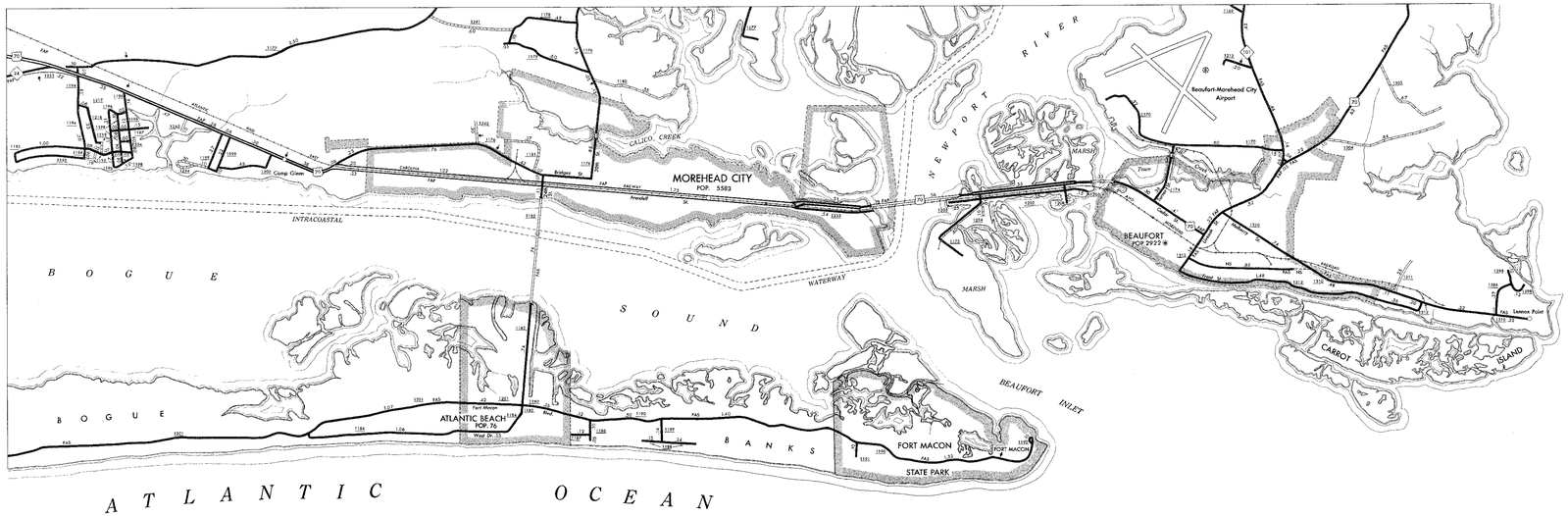

REVISED
1 - 1 - 61
1 - 1 - 64
1 - 1 - 66
1 - 1 - 80

ENLARGED MUNICIPAL AND SUBURBAN AREAS

CARTERET COUNTY

NORTH CAROLINA

PREPARED BY THE
NORTH CAROLINA STATE HIGHWAY COMMISSION
PLANNING AND RESEARCH DEPARTMENT
IN COOPERATION WITH THE
U.S. DEPARTMENT OF TRANSPORTATION
FEDERAL HIGHWAY ADMINISTRATION
BUREAU OF PUBLIC ROADS

SCALE

POLYCONIC PROJECTION

SHEET 2 OF 2

CARTERET SUR.



PELHAM

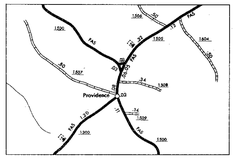

PROVIDENCE

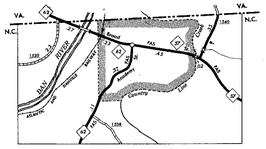

MILTON
POP. 235



ANDERSON

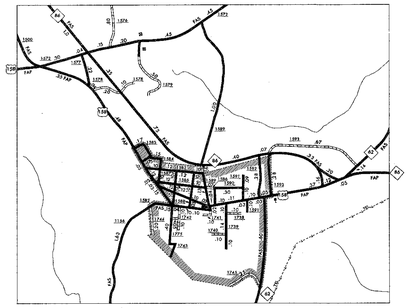

YANCEYVILLE
POP. 1,113
(UNINC.)

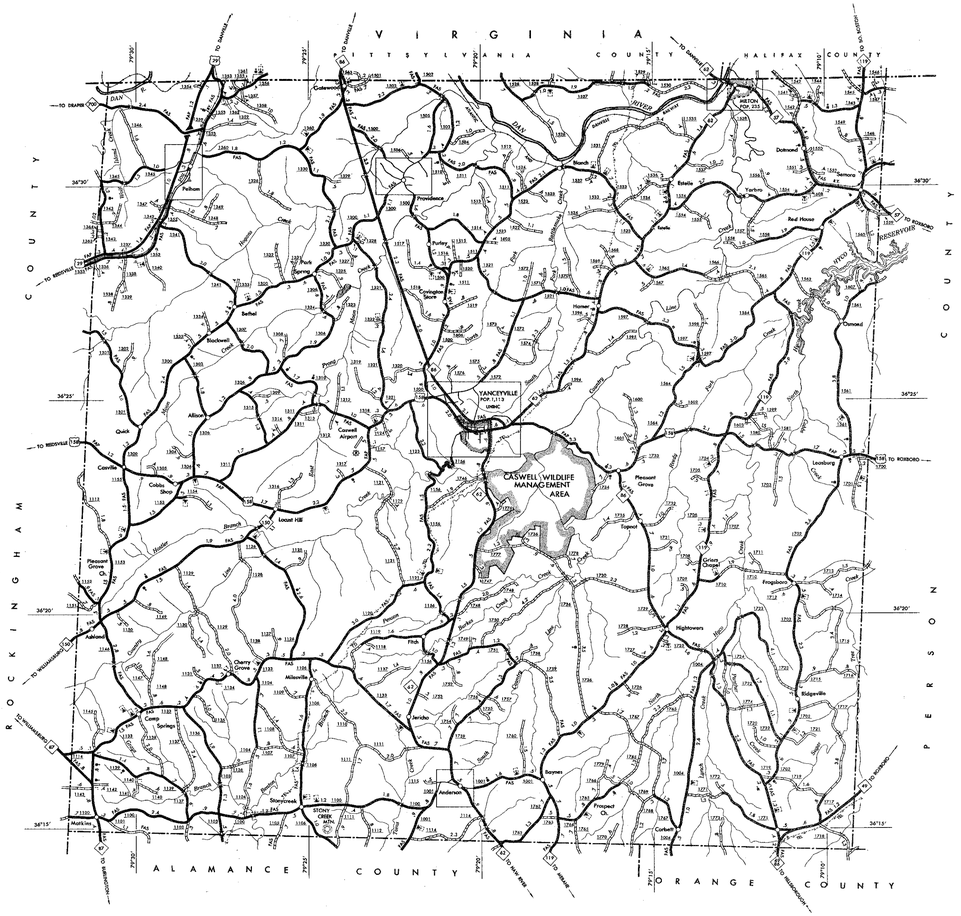

LEGEND

- IMPASSABLE ROAD OR TRAIL
- PRIMITIVE OR UNIMPROVED ROAD
- GRADED AND DRAINED ROAD
- SOIL, GRAVEL OR STONE SURFACED ROAD
- HARD SURFACED ROAD
- 4 LANE UNDIVIDED HIGHWAY
- DIVIDED HIGHWAY
- HIGHWAY WITH FRONTAGE ROADS
- F.C.A. FULL CONTROL ACCESS
- FAI FEDERAL AID INTERSTATE ROAD
- FAP FEDERAL AID PRIMARY ROAD
- FAS FEDERAL AID SECONDARY ROAD
- NSR NON-SYSTEM ROAD
- RELOCATED LOCATION
- INTERSECTION DISTANCE
- TRAFFIC CIRCLE
- HIGHWAY INTERCHANGE
- DETAILED HIGHWAY INTERCHANGE
- INTERSTATE HIGHWAY
- U.S. NUMBERED HIGHWAY
- N.C. NUMBERED HIGHWAY
- SECONDARY ROAD NUMBERS
- RAILROAD, ANY NUMBER OF TRACKS, USED BY SINGLE OPERATING COMPANY
- RAILROAD, ANY NUMBER OF TRACKS, USED BY MORE THAN ONE OPERATING COMPANY ON SAME OR ADJACENT RIGHTS-OF-WAY
- RAILROAD STATION
- GRADE CROSSING
- UNDERPASS
- OVERPASS
- RAILROAD TUNNEL
- ARMY, NAVY OR MARINE CORPS FIELD
- COMM. OR MUNICIPAL AIRPORT
- MARKED AUXILIARY FIELD
- HANGAR OR FIELD "B" IN SYMBOL
- DOCK, PIER OR LANDING
- FREE OR TOLL FERRY
- LIGHT, NAUTICAL
- LIGHTHOUSE
- COAST GUARD STATION
- CANAL
- NARROW STREAM
- WIDE STREAM
- DAM WITH LOCK
- DAM
- RESERVOIR, POND OR LAKE
- PROMINENT PEAK, NUMERALS INDICATE ELEVATION
- ROAD THROUGH MOUNTAIN PASS
- HIGHWAY BRIDGE, OVER 20 FT.
- DRAW SPAN ON BRIDGE
- HIGHWAY TUNNEL
- FORD
- STATE LINE
- COUNTY LINE
- CITY LIMITS
- RESERVATION OR PARK BOUNDARY
- INSET AREA
- DELIMITED AREA, POPULATION EST.
- COUNTY SEAT
- OTHER TOWNS AND VILLAGES
- TRIANGULATION STATION
- INCORPORATED CITY OR VILLAGE, GENERALIZED
- CHURCH
- CHURCH WITH CEMETERY
- SCHOOL
- CORRECTIONAL OR PENAL INSTN.
- STATE HIGHWAY GARAGE
- HIGHWAY SUB-OFFICE

REVISED
1-1-67
1-1-66
1-1-66
1-1-66



NOTE: MAP INCLUDES ONLY STATE MAINTAINED ROADS OR IMPORTANT NON-SYSTEM ROADS. MILEAGE NOT SHOWN ON FRONTAGE ROADS. ROADS SHOWN AS OF JAN. 1, 1968

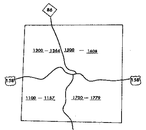

KEY TO COUNTY ROAD NUMBERS
AUXO NUMBERS 1001, 1004

CASWELL COUNTY

NORTH CAROLINA

PREPARED BY THE
NORTH CAROLINA STATE HIGHWAY COMMISSION
PLANNING AND RESEARCH DEPARTMENT
IN COOPERATION WITH THE
U.S. DEPARTMENT OF TRANSPORTATION
FEDERAL HIGHWAY ADMINISTRATION
BUREAU OF PUBLIC ROADS

SCALE
1 0 1 2 3 4 MILES
0.5 0 0.5 1 MILE

SCALE FOR ENLARGEMENTS

POLYCONIC PROJECTION

SHEET 1 OF 1

CASWELL

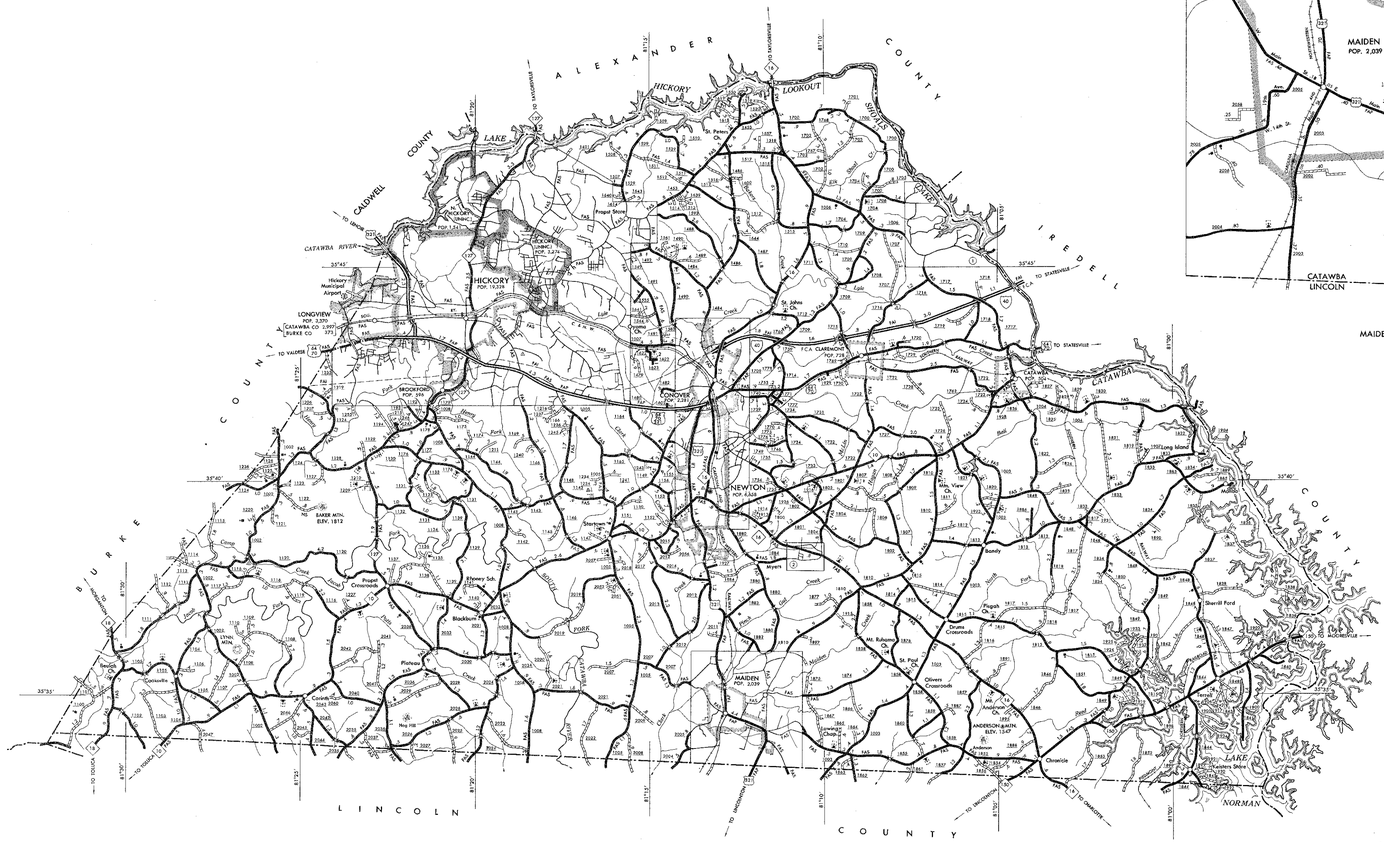

MAIDEN AND VICINITY

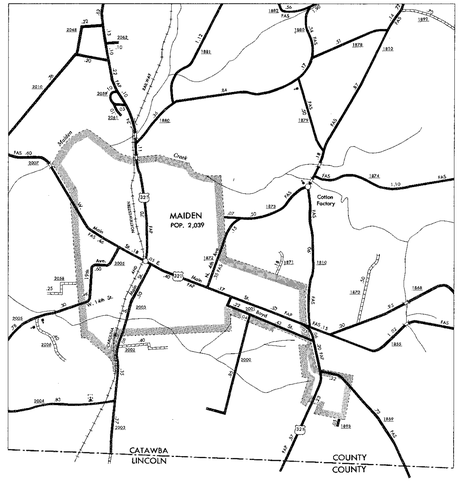

LEGEND

- IMPASSABLE ROAD OR TRAIL
- PRIMITIVE OR UNIMPROVED ROAD
- GRADED AND DRAINED ROAD
- SOIL, GRAVEL OR STONE SURFACED ROAD
- HARD SURFACED ROAD
- 4 LANE UNDIVIDED HIGHWAY
- DIVIDED HIGHWAY
- HIGHWAY WITH FRONTAGE ROADS
- FULL CONTROL ACCESS
- FEDERAL AID INTERSTATE ROAD
- FEDERAL AID PRIMARY ROAD
- FEDERAL AID SECONDARY ROAD
- NON-SYSTEM ROAD
- PROJECTED LOCATION
- INTERSECTION DISTANCE
- TRAFFIC CIRCLE
- HIGHWAY INTERCHANGE
- DETAILED HIGHWAY INTERCHANGE
- INTERSTATE HIGHWAY
- U.S. NUMBERED HIGHWAY
- N.C. NUMBERED HIGHWAY
- SECONDARY ROAD NUMBERS
- RAILROAD, ANY NUMBER OF TRACKS
- RAILROAD, ANY NUMBER OF TRACKS IN USE BY MORE THAN ONE OPERATING COMPANY OR SANS OR ADJACENT RIGHTS-OF-WAY
- RAILROAD STATION
- GRADE CROSSING
- UNDERPASS
- OVERPASS
- RAILROAD SIDING
- ARMY, NAVY OR MARINE CORPS FIELD
- COMM. OR MUNICIPAL AIRPORT
- MARKED AIRPORT FIELD
- MARSHALL OR FIELD "B" IN SYMBOL
- DOCK, PIER OR LANDING
- FREE OR TOLL FERRY
- LIGHT, NAUTICAL
- LIGHTHOUSE
- COAST GUARD STATION
- CANAL
- NARROW STREAM
- WIDE STREAM
- DAM WITH LOCK
- DAM
- RESERVOIR, POND OR LAKE
- PROMINENT PEAK, MOUNDS INDICATE ELEVATION
- ROAD THROUGH MOUNTAIN PASS
- HIGHWAY BRIDGE, OVER 20 FT.
- DRAW SPAN ON BRIDGE
- HIGHWAY TUNNEL
- FORD
- STATE LINE
- COUNTY LINE
- CITY LIMITS
- RESERVATION OR PARK BOUNDARY
- MOST AREA
- DISSECTED AREA, POPULATION ESS.
- COUNTY SEAT
- OTHER TOWNS AND VILLAGES
- TRIANGULATION STATION
- INCORPORATED CITY OR VILLAGE, CHARACTER
- CHURCH
- CHURCH WITH CEMETERY
- SCHOOL
- CORRECTIONAL OR PENAL INSTN.
- STATE HIGHWAY GARAGE
- HIGHWAY SUB-OFFICE



NOTE: MAP INCLUDES ONLY STATE MAINTAINED ROADS OR IMPORTANT NON-SYSTEM ROADS. MILEAGE NOT SHOWN ON FRONTAGE ROADS. ROADS SHOWN AS OF JAN. 1, 1968

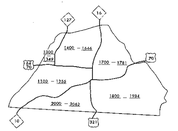

KEY TO COUNTY ROAD NUMBERS

ALSO NUMBERS 1808, 1002 - 1006, 1008, 1006, 1007 - 1008

CATAWBA COUNTY

NORTH CAROLINA

PREPARED BY THE
NORTH CAROLINA STATE HIGHWAY COMMISSION
PLANNING AND RESEARCH DEPARTMENT
IN COOPERATION WITH THE
U.S. DEPARTMENT OF TRANSPORTATION
FEDERAL HIGHWAY ADMINISTRATION
BUREAU OF PUBLIC ROADS

SCALE

1 0 1 2 3 4 MILES
1 0 0.5 1 MILE

SCALE FOR ENLARGEMENTS

POLYCONIC PROJECTION

SHEET 1 OF 2

REVISED
1 – 1 – 62
1 – 1 – 64
1 – 1 – 66
1 – 1 – 68

CATAWBA

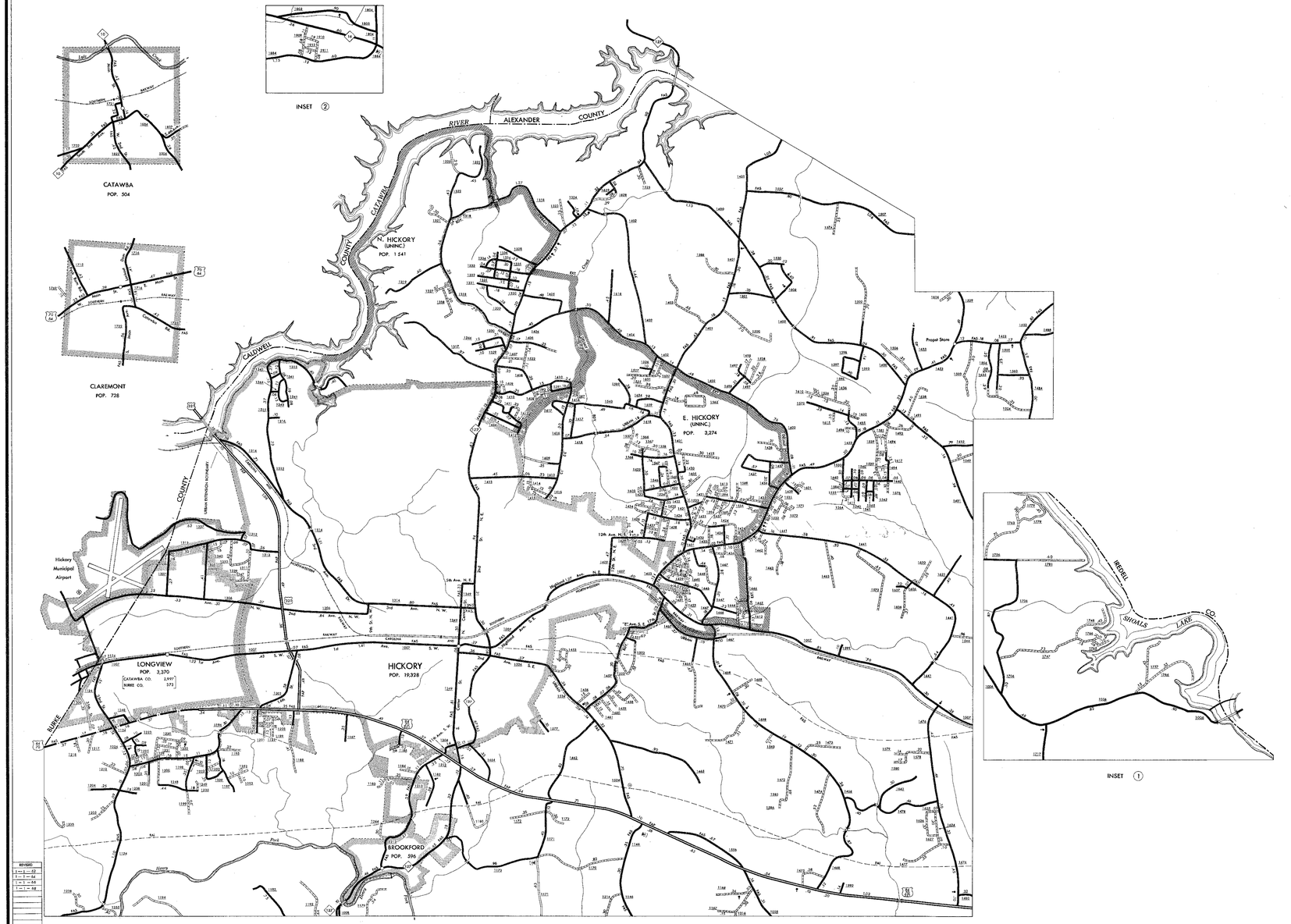
CATAWBA
POP. 504
CLAREMONT
POP. 728
INSET (2)
ALEXANDER COUNTY
CATAWBA RIVER
CALDWELL COUNTY
N. HICKORY
(UNINC.)
POP. 1,541
E. HICKORY
(UNINC.)
POP. 3,274
Propst Store
Hickory Municipal Airport
LONGVIEW
POP. 3,370
CATAWBA CO. 2,997
BURKE CO. 373
HICKORY
POP. 19,328
BROOKFORD
POP. 596
BURKE COUNTY
HICKORY AND VICINITY
INSET (1)
IREDELL CO.
SHOALS LAKE
CONOVER
POP. 2,281
NEWTON
POP. 6,658
CONOVER – NEWTON
N
ENLARGED MUNICIPAL AND SUBURBAN AREAS
CATAWBA COUNTY
NORTH CAROLINA
PREPARED BY THE
NORTH CAROLINA STATE HIGHWAY COMMISSION
PLANNING AND RESEARCH DEPARTMENT
IN COOPERATION WITH THE
U.S. DEPARTMENT OF TRANSPORTATION
FEDERAL HIGHWAY ADMINISTRATION
BUREAU OF PUBLIC ROADS
SCALE
1 MILE
POLYCONIC PROJECTION
SHEET 2 OF 2

CATAWBA SHP.

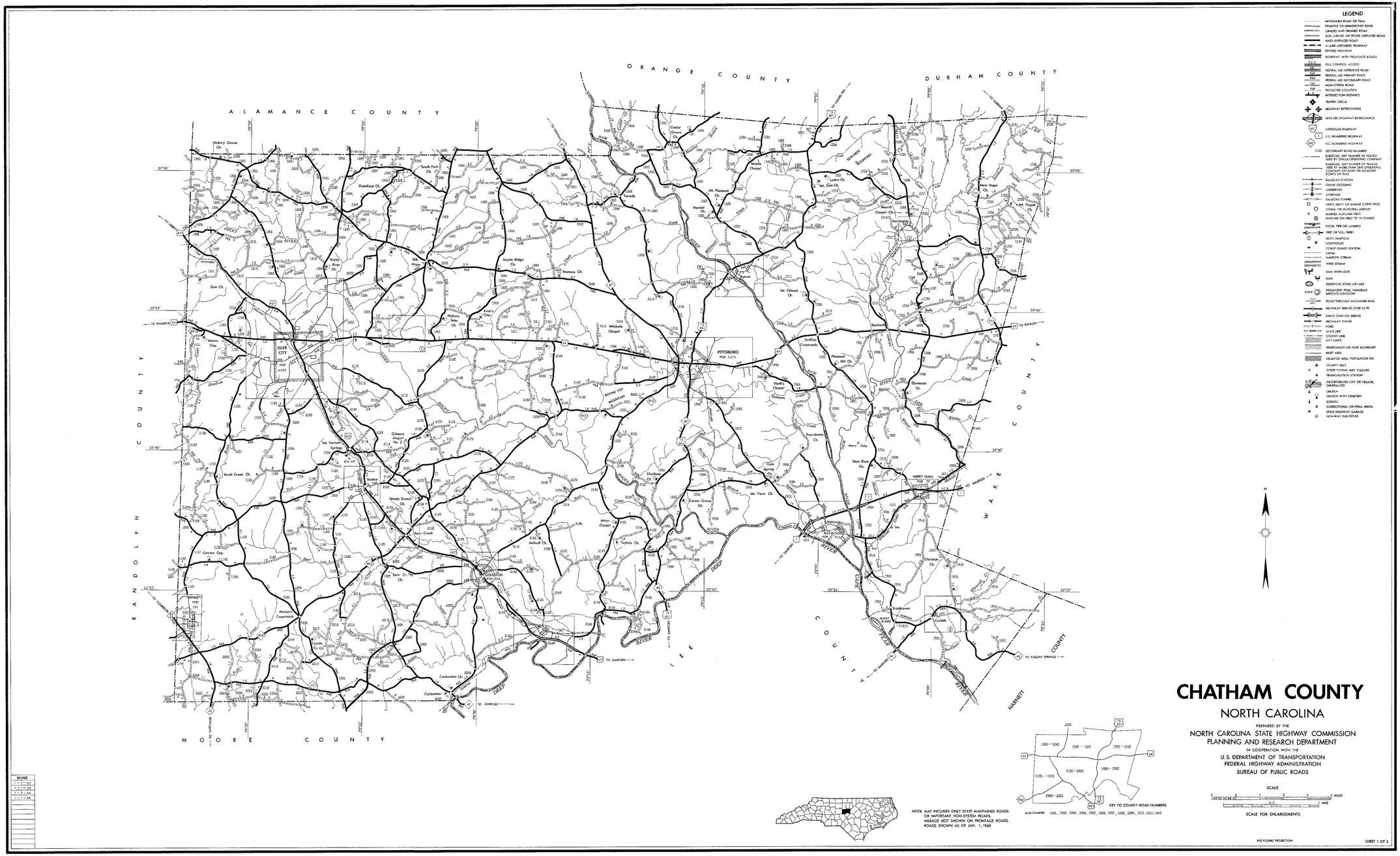

CHATHAM COUNTY

NORTH CAROLINA

PREPARED BY THE
NORTH CAROLINA STATE HIGHWAY COMMISSION
PLANNING AND RESEARCH DEPARTMENT
IN COOPERATION WITH THE
U.S. DEPARTMENT OF TRANSPORTATION
FEDERAL HIGHWAY ADMINISTRATION
BUREAU OF PUBLIC ROADS

REVISED
1 — 1 — 62
1 — 1 — 64
1 — 1 — 66
1 — 1 — 68

CHATHAM

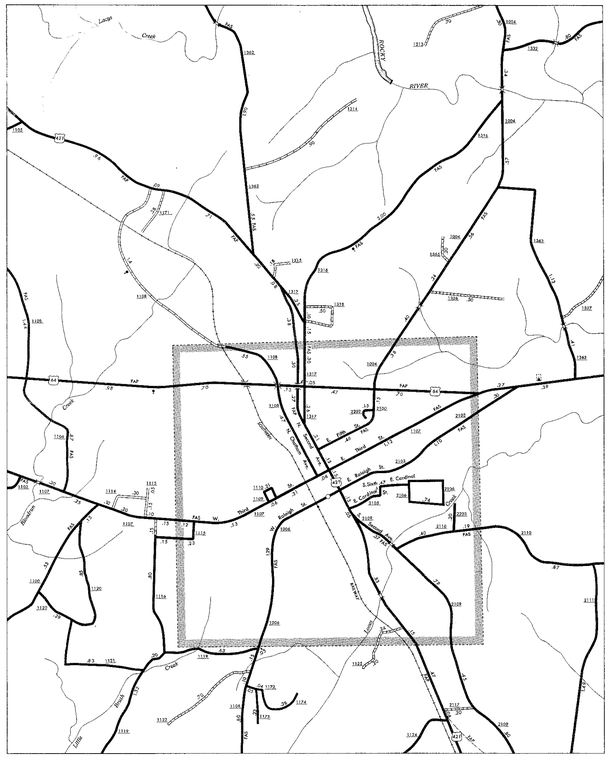

SILER CITY
POP. 4,455

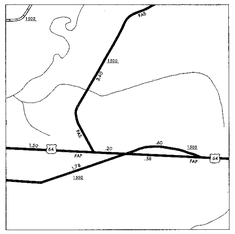

INSET ①

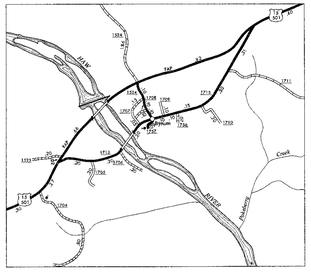

BYNUM



INSET ②

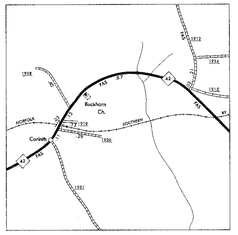

INSET ③

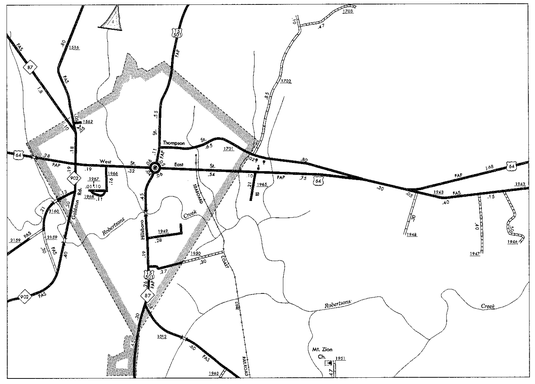

PITTSBORO
POP. 1,215

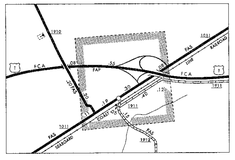

MERRY OAKS
POP. 77

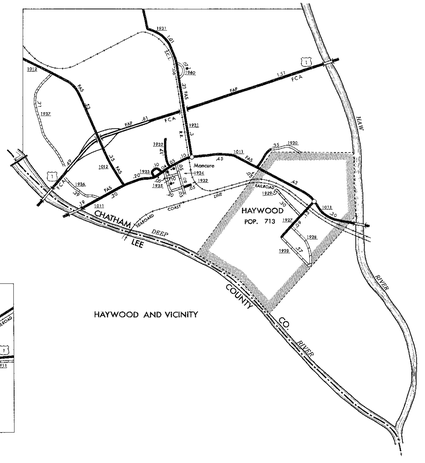

HAYWOOD AND VICINITY

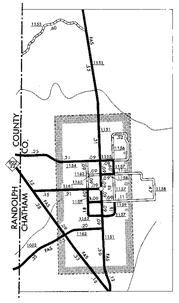

BENNETT
POP. 222

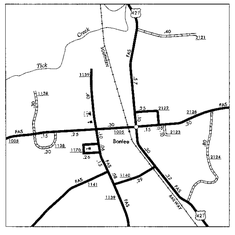

BONLEE

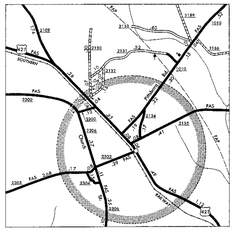

GOLDSTON
POP. 374

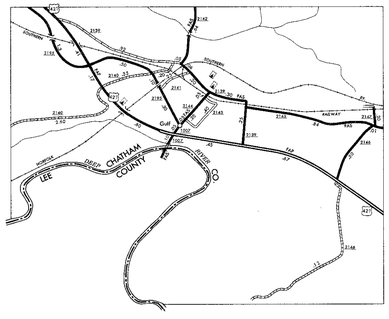

GULF



BEAR CREEK



ENLARGED MUNICIPAL AND SUBURBAN AREAS

CHATHAM COUNTY

NORTH CAROLINA

PREPARED BY THE
NORTH CAROLINA STATE HIGHWAY COMMISSION
PLANNING AND RESEARCH DEPARTMENT
IN COOPERATION WITH THE
U.S. DEPARTMENT OF TRANSPORTATION
FEDERAL HIGHWAY ADMINISTRATION
BUREAU OF PUBLIC ROADS

SCALE
1 0 1 MILE

POLYCONIC PROJECTION

SHEET 2 OF 2

REVISED
1 - 1 - 62
1 - 1 - 64
1 - 1 - 66
1 - 1 - 68

CHATHAM SUP.

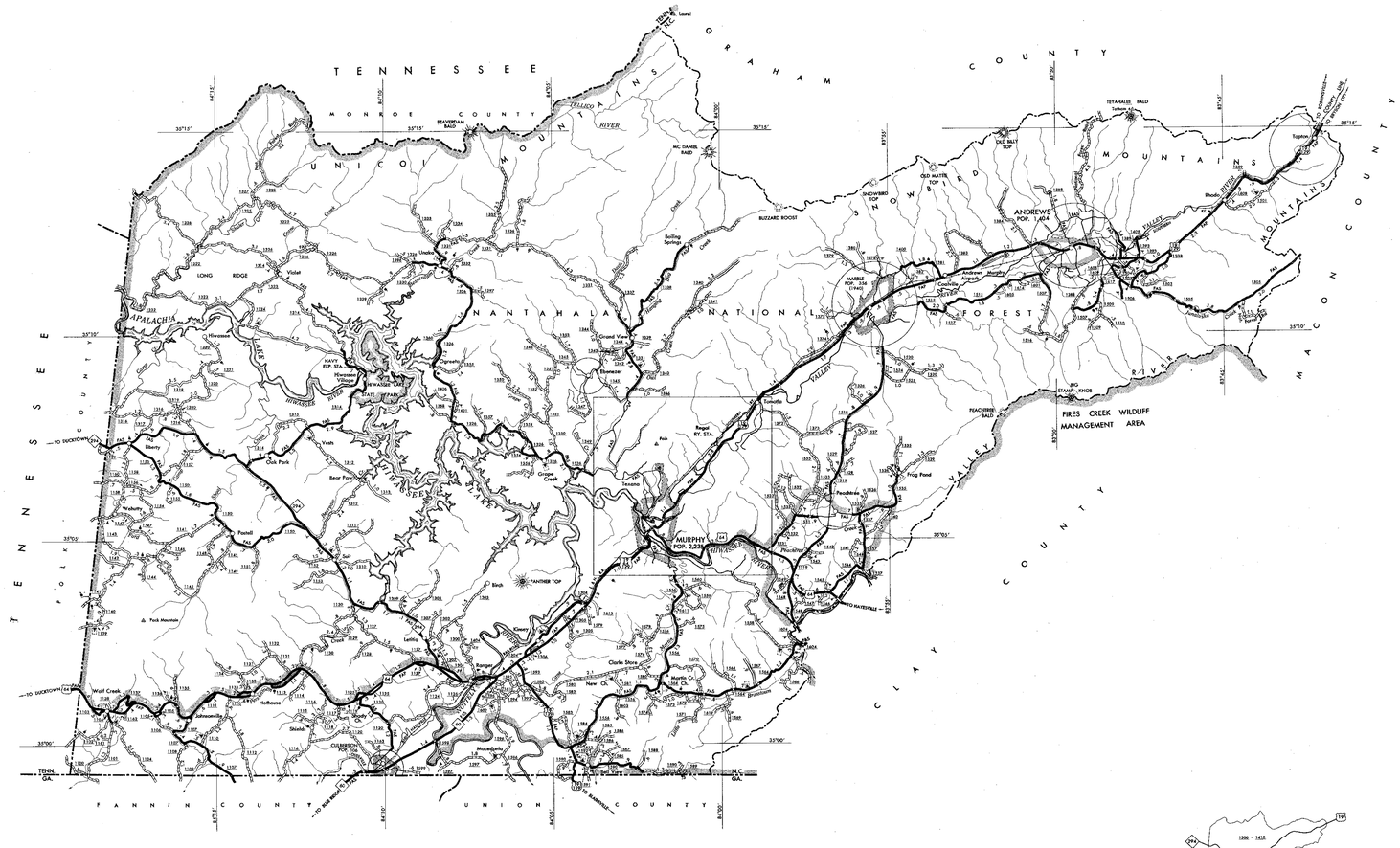



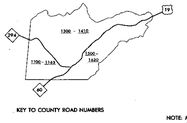

KEY TO COUNTY ROAD NUMBERS

NOTE: MAP INCLUDES ONLY STATE MAINTAINED ROADS OR IMPORTANT NON-SYSTEM ROADS. MILEAGE NOT SHOWN ON FRONTAGE ROADS. ROADS SHOWN AS OF JAN. 1, 1968

CHEROKEE COUNTY

NORTH CAROLINA

PREPARED BY THE
NORTH CAROLINA STATE HIGHWAY COMMISSION
PLANNING AND RESEARCH DEPARTMENT
IN COOPERATION WITH THE
U.S. DEPARTMENT OF TRANSPORTATION
FEDERAL HIGHWAY ADMINISTRATION
BUREAU OF PUBLIC ROADS

SCALE
1 0 1 2 3 4 MILES
1 0 1 2 KM

SCALE FOR ENLARGEMENTS

POLYCONIC PROJECTION

SHEET 1 OF 2

LEGEND

- IMPASSABLE ROAD OR TRAIL
- PRIMITIVE OR UNIMPROVED ROAD
- GRADED AND DRAINED ROAD
- SOIL, GRAVEL OR STONE SURFACED ROAD
- HARD SURFACED ROAD
- 4 LANE UNDIVIDED HIGHWAY
- DIVIDED HIGHWAY
- HIGHWAY WITH FRONTAGE ROADS
- F.C.A. FULL CONTROL ACCESS
- INT. FEDERAL AID INTERSTATE ROAD
- FAP FEDERAL AID PRIMARY ROAD
- FAS FEDERAL AID SECONDARY ROAD
- NON-SYSTEM ROAD
- PROJECTED LOCATION
- INTERSECTION DISTANCE
- TRAFFIC CIRCLE
- HIGHWAY INTERCHANGE
- DETAILED HIGHWAY INTERCHANGE
- INTERSTATE HIGHWAY
- U.S. NUMBERED HIGHWAY
- N.C. NUMBERED HIGHWAY
- 1100 SECONDARY ROAD NUMBERS
- RAILROAD, ANY NUMBER OF TRACKS USED BY SINGLE OPERATING COMPANY
- RAILROAD, ANY NUMBER OF TRACKS USED BY MORE THAN ONE OPERATING COMPANY ON JOINT OR ADJACENT RIGHTS-OF-WAY
- RAILROAD STATION
- GRADE CROSSING
- UNDERPASS
- OVERPASS
- RAILROAD TUNNEL
- ARMY, NAVY OR MARINE CORPS FIELD
- COMM. OR MUNICIPAL AIRPORT
- MARKED AUTOGIRO FIELD
- HANGAR OR FIELD "S" OR SYMBOL
- DOCK, PIER OR LANDING
- FREE OR TOLL FERRY
- LIGHT, NAUTICAL
- LIGHTHOUSE
- COAST GUARD STATION
- CANAL
- NARROW STREAM
- WIDE STREAM
- DAM WITH LOCK
- DAM
- RESERVOIR, POND OR LAKE
- 5765 PROMINENT PEAK, NUMERALS INDICATE ELEVATION
- ROAD THROUGH MOUNTAIN PASS
- HIGHWAY BRIDGE, OVER 20 FT.
- DRAW SPAN ON BRIDGE
- HIGHWAY TUNNEL
- POND
- STATE LINE
- COUNTY LINE
- CITY LIMITS
- RESERVATION OR PARK BOUNDARY
- INSET AREA
- DEBARTED AREA, POPULATION EST.
- COUNTY SEAT
- OTHER TOWNS AND VILLAGES
- TRIANGULATION STATION
- INCORPORATED CITY OR VILLAGE, GENERALIZED
- CHURCH
- CHURCH WITH CEMETERY
- SCHOOL
- CORRECTIONAL OR PENAL INSTN.
- STATE HIGHWAY GARAGE
- HIGHWAY SUB-OFFICE

REVISED
1 - 1 - 61
1 - 1 - 64
1 - 1 - 66
1 - 1 - 68

CHEROKEE

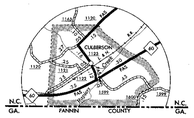

CULBERSON



EBENEZER



PEACHTREE

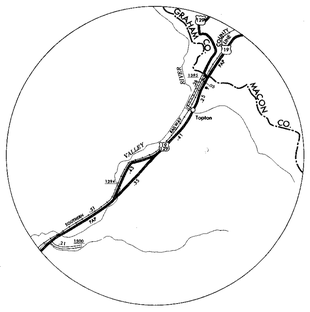

TOPTON

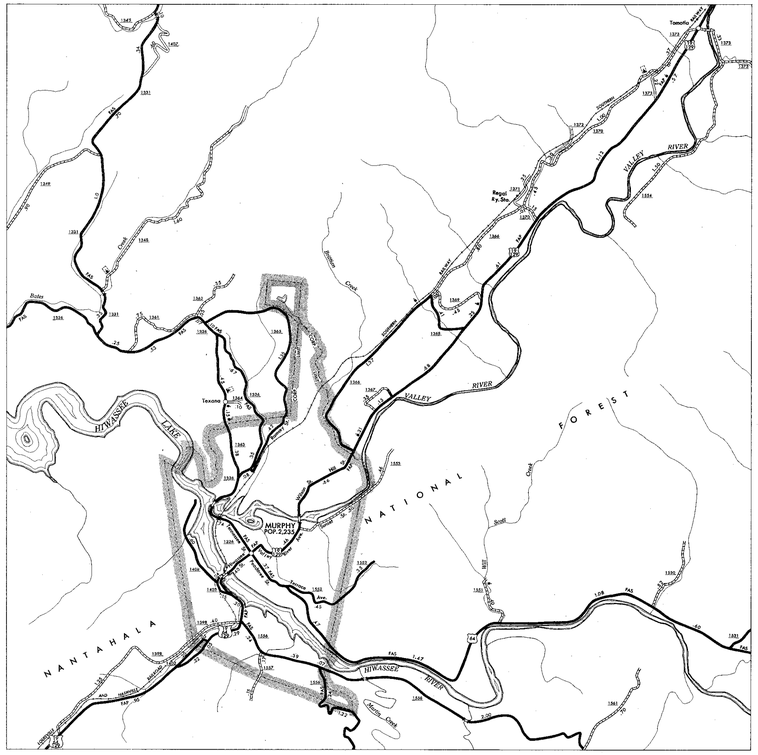

MURPHY

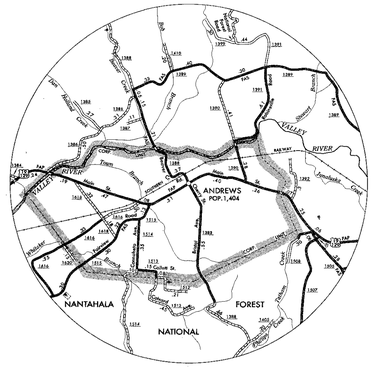

ANDREWS

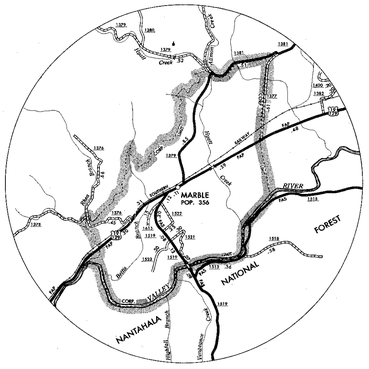

MARBLE

REVISED
1 – 1 – 63
1 – 1 – 64
1 – 1 – 66
1 – 1 – 68

N

ENLARGED MUNICIPAL AND SUBURBAN AREAS

CHEROKEE COUNTY

NORTH CAROLINA

PREPARED BY THE
NORTH CAROLINA STATE HIGHWAY COMMISSION
PLANNING AND RESEARCH DEPARTMENT
IN COOPERATION WITH THE
U.S. DEPARTMENT OF TRANSPORTATION
FEDERAL HIGHWAY ADMINISTRATION
BUREAU OF PUBLIC ROADS

SCALE

1 0 1 MILE

POLYCONIC PROJECTION

SHEET 2 OF 2

CHEROKEE SUP.

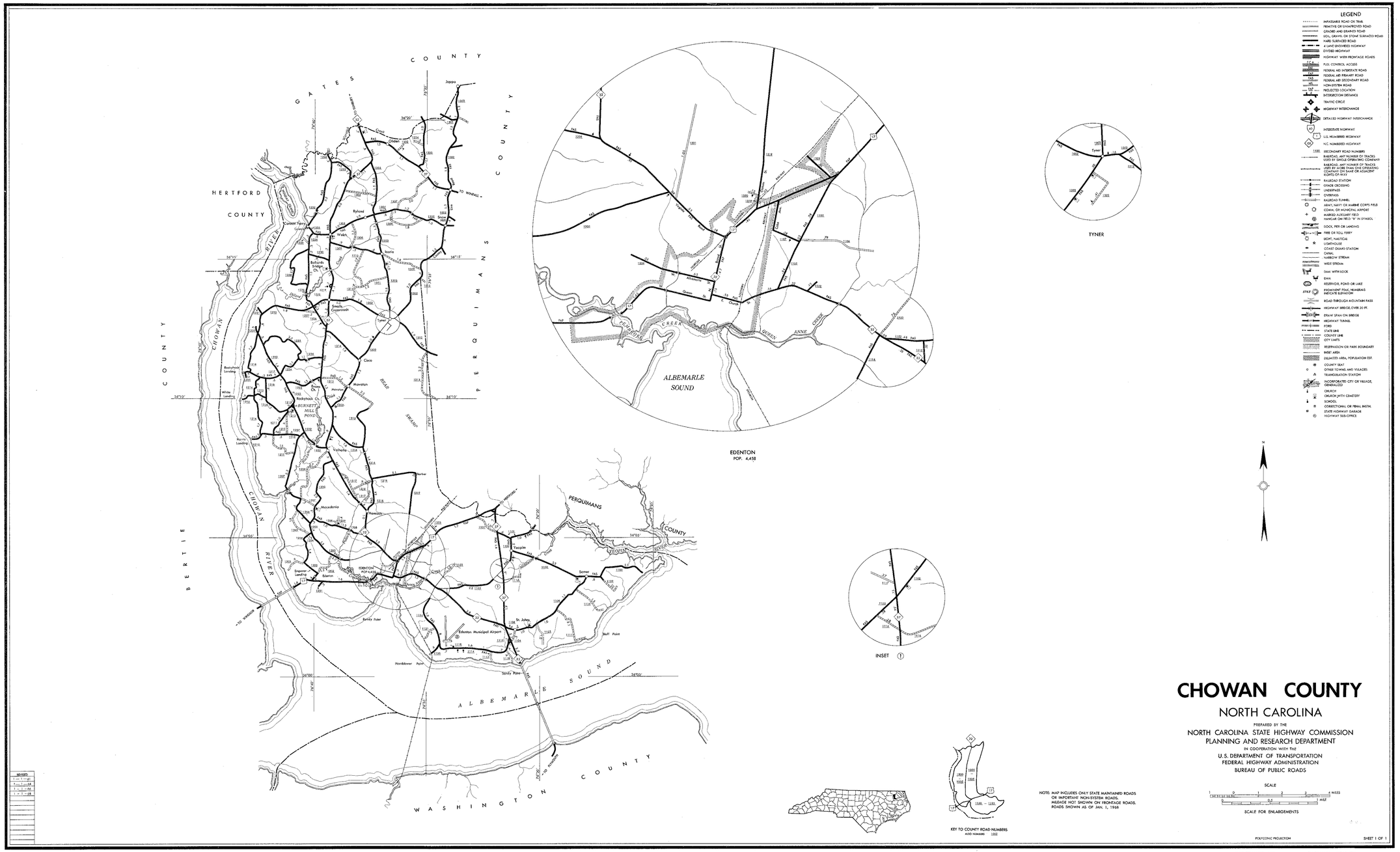

CHOWAN COUNTY

NORTH CAROLINA

PREPARED BY THE
NORTH CAROLINA STATE HIGHWAY COMMISSION
PLANNING AND RESEARCH DEPARTMENT
IN COOPERATION WITH THE
U.S. DEPARTMENT OF TRANSPORTATION
FEDERAL HIGHWAY ADMINISTRATION
BUREAU OF PUBLIC ROADS

REVISED
1 - 1 - 61
1 - 1 - 64
1 - 1 - 66
1 - 1 - 68

CHOWAN

MAINTENANCE MAP CHOWAN COUNTY NORTH CAROLINA 041

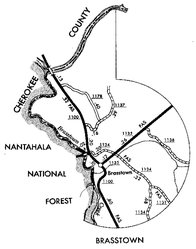

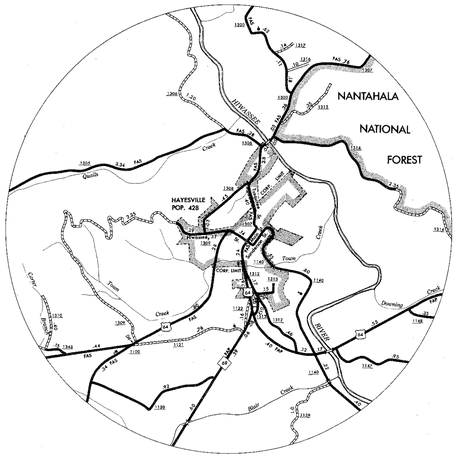

HAYESVILLE

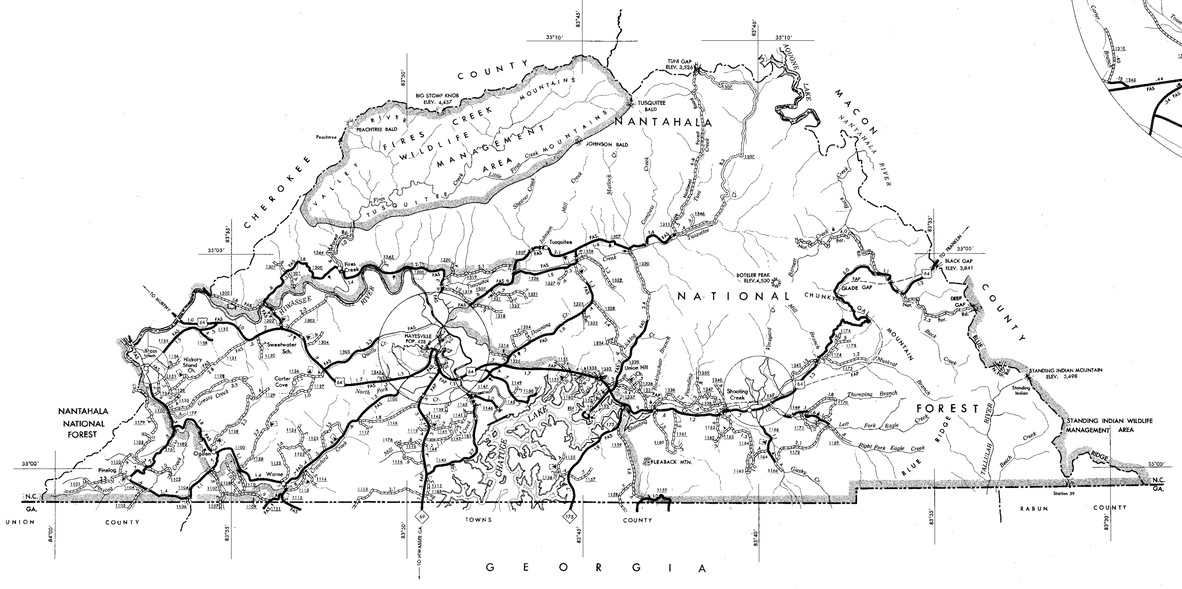
CHEROKEE COUNTY
NANTAHALA
NATIONAL
FOREST
TUSQUITTEE
MOUNTAINS
FIRES CREEK
WILDLIFE
MANAGEMENT
AREA
BIG STOMP KNOB
ELEV. 4,437
PEACHTREE BALD
TUSQUITTEE BALD
JOHNSON BALD
TURI GAP
ELEV. 3,295
NANTAHALA
MOUNTAINS
NANTAHALA
RIVER
BUTTEIR PEAK
ELEV. 4,300
GRADE GAP
BLACK GAP
ELEV. 3,841
DEEP
GAP
CHUNKY GAL
MOUNTAIN
STANDING INDIAN MOUNTAIN
ELEV. 5,498
STANDING INDIAN WILDLIFE
MANAGEMENT AREA
FOREST
BLUE RIDGE
RIVER
HALLIDAY
Branch
CLEARBACK MTN.
Shooting
Creek
Left Fork Eagle Creek
Right Fork Eagle Creek
Thumping Branch
Hayesville
Ranger Sta.
Hayesville
Elementary
School
Hayesville
High School
Hayesville
Baptist
Church
Hayesville
Methodist
Church
Hayesville
Presbyterian
Church
Hayesville
Cemetery
Hayesville
Volunteer
Fire Dept.
Clay County
Courthouse
Annex
Clay County
Jail
Clay County
Health Dept.
Clay County
Library
Clay County
Post Office
Sweetwater
Sch.
Hickory
Top
Corner
Cove
Kinsley
Grave
Yard
Wilson
Cem.
Tusquitee
Tusquitee
Ch.
Fires
Creek
Ch.
Norton
Pond
Norton
Cem.
Shooting
Creek
Ch.
Shooting
Creek
Cem.
Lake
Chatuge
Dam
Lake
Chatuge
Lake
Chatuge
Boat
Ramp
Lake
Chatuge
Boat
Ramp
Lake
Chatuge
Dam
Lake
Chatuge
Lake
Chatuge
Lake
Chatuge

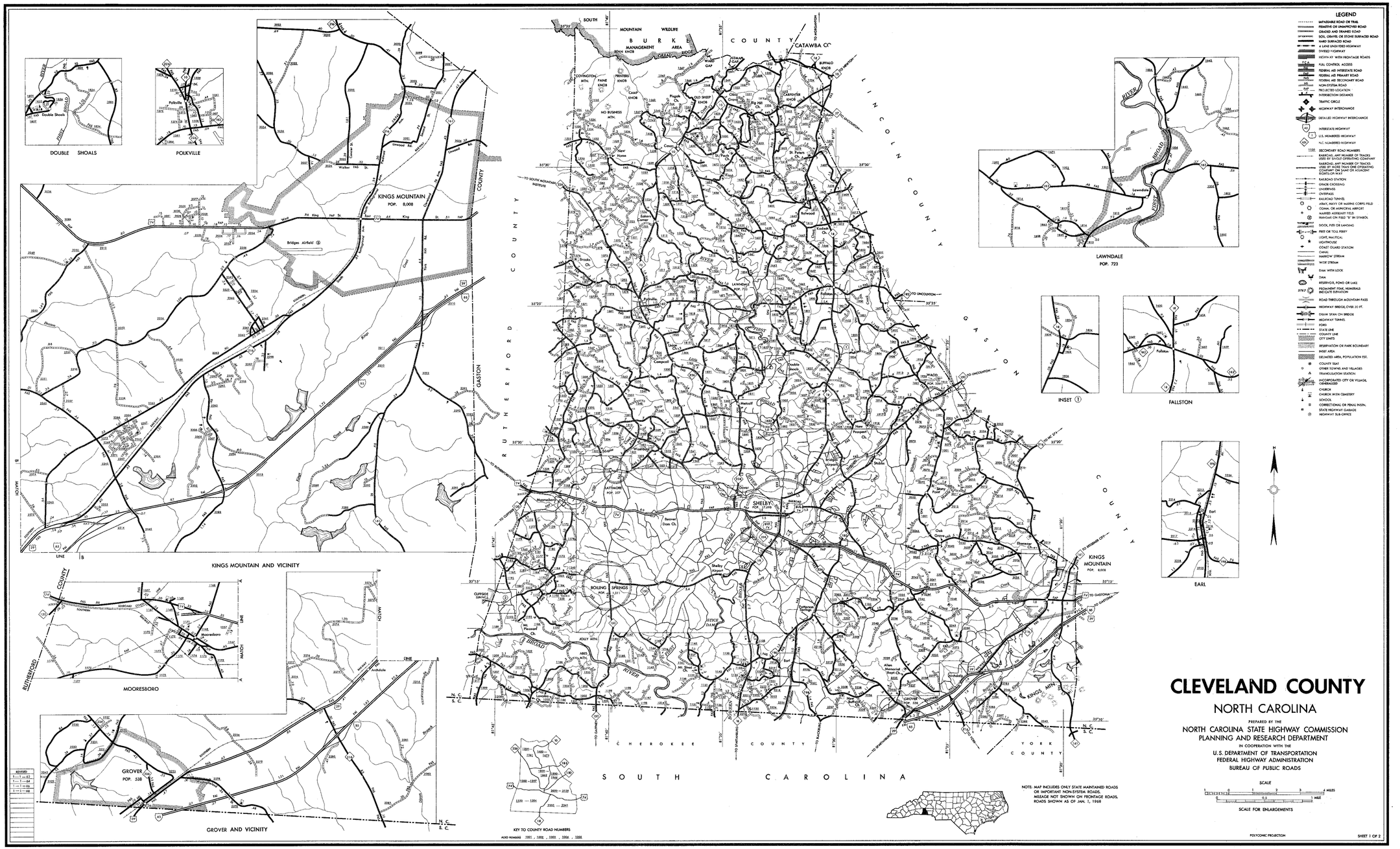
LEGEND
IMPASSABLE ROAD OR TRAIL
PRIMITIVE OR UNIMPROVED ROAD
GRADED AND DRAINED ROAD
SOIL, GRAVEL OR STONE SURFACED ROAD
HARD SURFACED ROAD
4 LANE UNDIVIDED HIGHWAY
DIVIDED HIGHWAY
HIGHWAY WITH FRONTAGE ROADS
FULL CONTROL ACCESS
FEDERAL AID INTERSTATE ROAD
FEDERAL AID PRIMARY ROAD
FEDERAL AID SECONDARY ROAD
NON-SYSTEM ROAD
PROJECTED LOCATION
INTERSECTION DISTANCE
TRAFFIC CIRCLE
HIGHWAY INTERCHANGE
DETAILED HIGHWAY INTERCHANGE
INTERSTATE HIGHWAY
U.S. NUMBERED HIGHWAY
N.C. NUMBERED HIGHWAY
SECONDARY ROAD NUMBERS
RAILROAD, ANY NUMBER OF TRACKS USED BY SINGLE OPERATING COMPANY
RAILROAD, ANY NUMBER OF TRACKS USED BY MORE THAN ONE OPERATING COMPANY ON SAME OR ADJACENT RIGHTS-OF-WAY
RAILROAD STATION
GRADE CROSSING
UNDERPASS
OVERPASS
RAILROAD TUNNEL
ARMY, NAVY OR MARINE CORPS FIELD
COMM. OR MUNICIPAL AIRPORT
MARKED AIRWAY FIELD
IMAGES ON FIELD "E" BY SYMBOL
DOCK, PIER OR LANDING
FERRY OR TOLL FERRY
LIGHT, NAUTICAL
LIGHTHOUSE
COAST GUARD STATION
CANAL
NARROW STREAM
WIDE STREAM
DAM WITH LOCK
DAM
RESERVOIR, POND OR LAKE
PROMINENT PEAK, MONUMENT AND/OR ELEVATION
ROAD THROUGH MOUNTAIN PASS
HIGHWAY BRIDGE, OVER 20 FT.
DRAW SPAN ON BRIDGE
HIGHWAY TUNNEL
FORD
STATE LINE
COUNTY LINE
CITY LIMITS
RESERVATION OR PARK BOUNDARY
INSET AREA
DELIMITED AREA, POPULATION EST.
COUNTY SEAT
OTHER TOWNS AND VILLAGES
TRIANGULATION STATION
INCORPORATED CITY OR VILLAGE, UNEMBALISED
CHURCH
CHURCH WITH CEMETERY
SCHOOL
CORRECTIONAL OR PENAL INSTN., STATE HIGHWAY GARAGE
HIGHWAY SUB-OFFICE
DOUBLE SHOALS
POLKVILLE
KINGS MOUNTAIN
POP. 8,008
KINGS MOUNTAIN AND VICINITY
LAWNDALE
POP. 723
INSET (1)
FALLSTON
EARL
MOORESBORO
GROVER
POP. 538
GROVER AND VICINITY
SHELBY
POP. 27,111
BOILING SPRINGS
POP. 1,311
LATTIMORE
POP. 317
KINGS MOUNTAIN
POP. 8,008
KEY TO COUNTY ROAD NUMBERS
ALSO NUMBERS 1001 ; 1002 ; 2001 ; 2006 ; 3200
CLEVELAND COUNTY
NORTH CAROLINA
PREPARED BY THE
NORTH CAROLINA STATE HIGHWAY COMMISSION
PLANNING AND RESEARCH DEPARTMENT
IN COOPERATION WITH THE
U.S. DEPARTMENT OF TRANSPORTATION
FEDERAL HIGHWAY ADMINISTRATION
BUREAU OF PUBLIC ROADS
SCALE
SCALE FOR ENLARGEMENTS
POLYCONIC PROJECTION
SHEET 1 OF 2
NOTE: MAP INCLUDES ONLY STATE MAINTAINED ROADS OR IMPORTANT NON-SYSTEM ROADS. MILEAGE NOT SHOWN ON FRONTAGE ROADS. ROADS SHOWN AS OF JAN. 1, 1968
REVISED
1 — 1 — 62
1 — 1 — 64
1 — 1 — 66
1 — 1 — 68
SOUTH CAROLINA
CHEROKEE COUNTY
YORK COUNTY
RUTHERFORD COUNTY
GASTON COUNTY
LINCOLN COUNTY
CATAWBA CO.
MAINTENANCE MAP CLEVELAND COUNTY NORTH CAROLINA 045
CLEVELAND

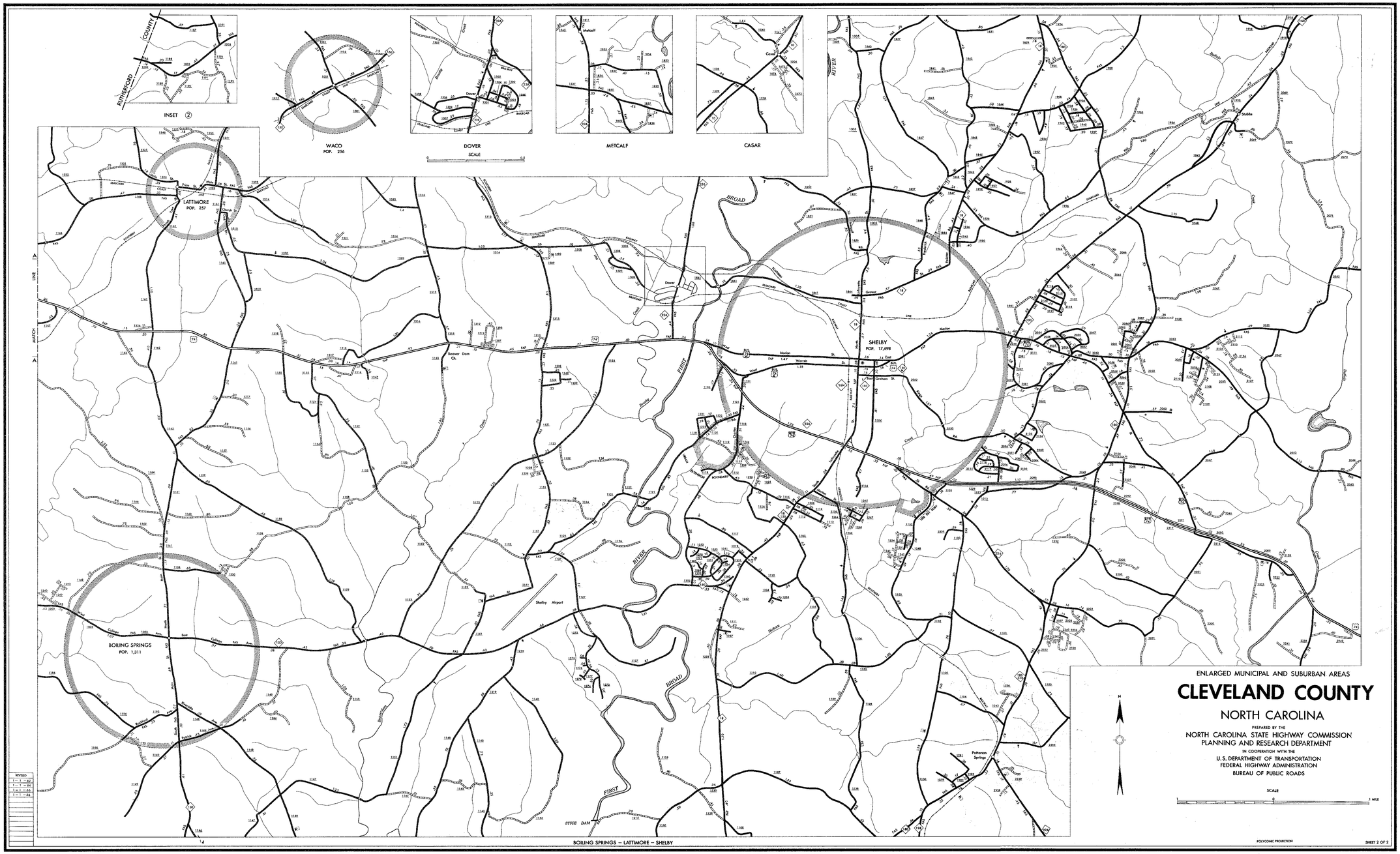

ENLARGED MUNICIPAL AND SUBURBAN AREAS

CLEVELAND COUNTY

NORTH CAROLINA

PREPARED BY THE
NORTH CAROLINA STATE HIGHWAY COMMISSION
PLANNING AND RESEARCH DEPARTMENT
IN COOPERATION WITH THE
U.S. DEPARTMENT OF TRANSPORTATION
FEDERAL HIGHWAY ADMINISTRATION
BUREAU OF PUBLIC ROADS

SCALE

POLYCONIC PROJECTION

SHEET 2 OF 2

CLEVELAND SUP.

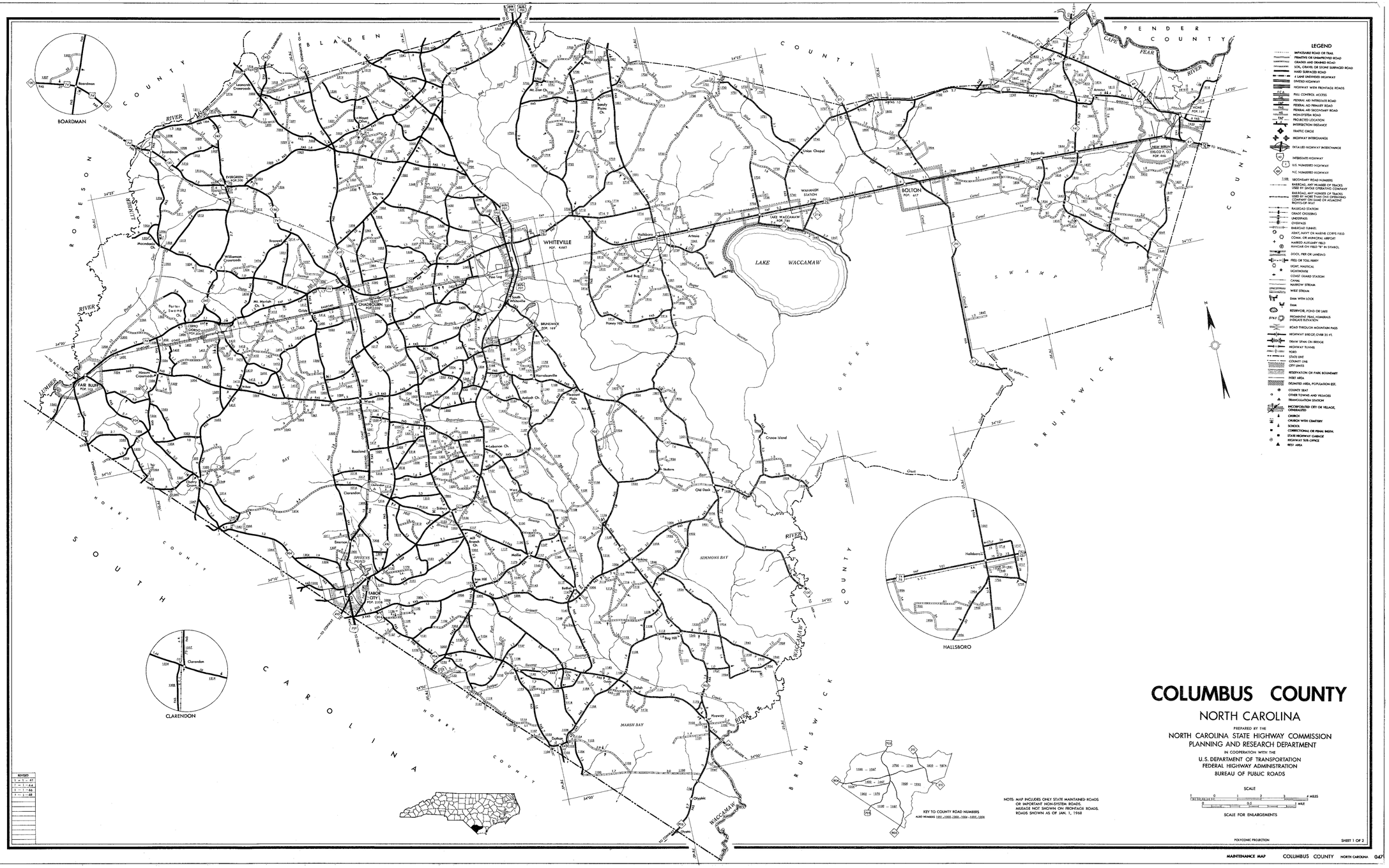
BOARDMAN
CLARENDON
HALLSBORO
WHITEVILLE
POP. 4,683
FAIR BLUFF
POP. 1108
CHADBOURN
POP. 2,232
BRUNSWICK
POP. 169
TABOR CITY
POP. 3,958
EVERGREEN
POP. 350
SOUTH WILMINGTON
POP. 1,000
LAKE WACCAMAW
POP. 780
SOLTON
POP. 617
UNION BRANCH
DELCO P. O.)
POP. 496
LAKE WACCAMAW
LAKE WACCAMAW
SWAMP
COLUMBUS COUNTY
BLADEN COUNTY
ROBESON COUNTY
PENDER COUNTY
BRUNSWICK COUNTY
HORRY COUNTY
SOUTH CAROLINA
CAPE FEAR RIVER
LUMBER RIVER
WACCAMAW RIVER
GREEN SWAMP
SIMMONS BAY
MARSH BAY
BIG BAY
Old Dock
Union Chapel
Byrdville
Freedom
Hallsboro
Artesia
Red Bug
Honey Hill
Cross Island
Chadbourn
Williamson Crossroads
Mt. Moriah Ch.
Fair Bluff
Mission Crossroads
Clarendon
Roseland
Tabor City
Evergreen
Boardman
Leonards Crossroads
Mt. Zion Ch.
Sandy Plains Ch.
Mt. Mount Olive
Brunswick
Harrisonville
Antioch Ch.
Bethel Ch.
Branch Ch.
Pine Hill
Malloy
Nakina
Bog Hill
Grissett
Duncan
Dublin
Floweryy Branch
Oxypkin
Sidney
Ward
Emerson
Gum
Cedar
Juniper
Pine
Oak
Maple
Elm
Walnut
Hickory
Poplar
Ash
Willow
Cypress
Sycamore
Dogwood
Magnolia
Laurel
Holly
Rose
Lily
Iris
Daisy
Violet
Aster
Peony
Tulip
Rose Hill
Bethel

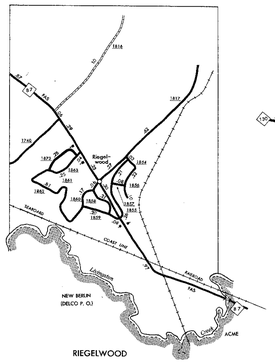

RIEGELWOOD

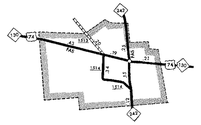

EVERGREEN
POP. 300

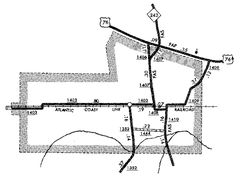

CERRO GORDO
POP. 306

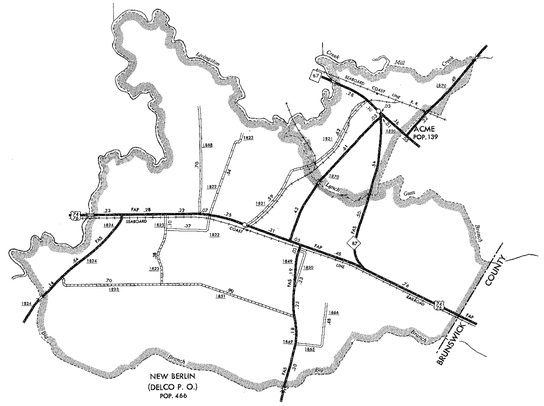

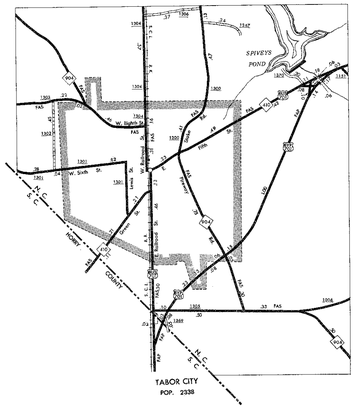

TABOR CITY
POP. 2338

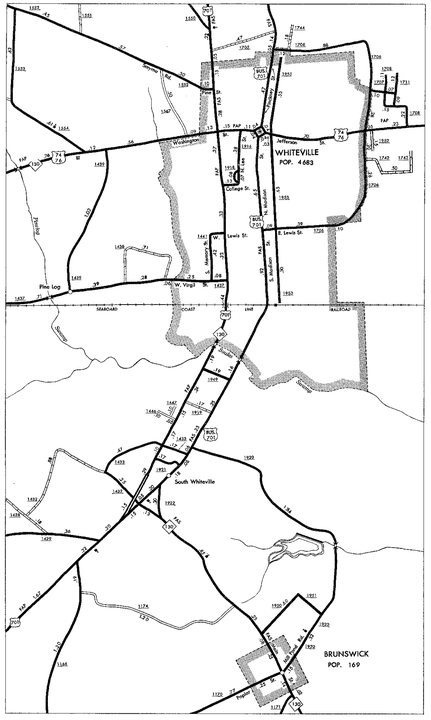

WHITEVILLE – BRUNSWICK

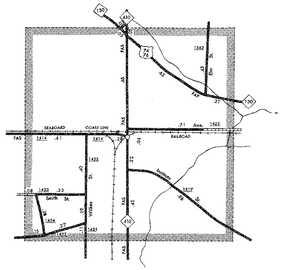

CHADBOURN
POP. 2,323

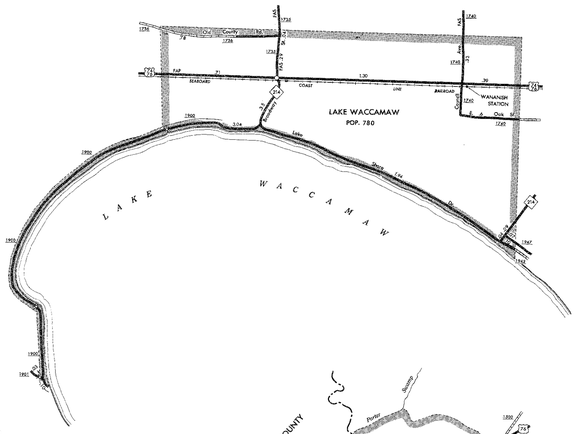

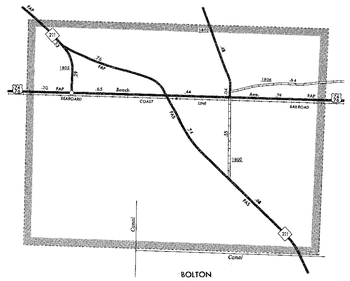

BOLTON
POP. 617

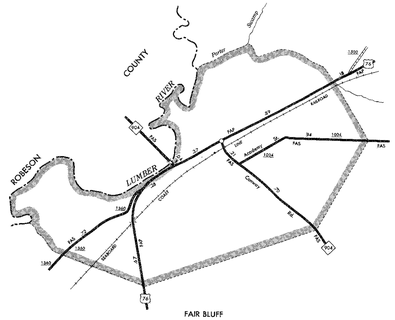

FAIR BLUFF
POP. 1030

REVISED
1 – 1 – 63
1 – 1 – 64
1 – 1 – 66
1 – 1 – 68

ENLARGED MUNICIPAL AND SUBURBAN AREAS

COLUMBUS COUNTY

NORTH CAROLINA

PREPARED BY THE
NORTH CAROLINA STATE HIGHWAY COMMISSION
PLANNING AND RESEARCH DEPARTMENT
IN COOPERATION WITH THE
U.S. DEPARTMENT OF TRANSPORTATION
FEDERAL HIGHWAY ADMINISTRATION
BUREAU OF PUBLIC ROADS

SCALE

1 0 1 MILE

POLYCONIC PROJECTION

SHEET 2 OF 2

COLUMBUS SUP.

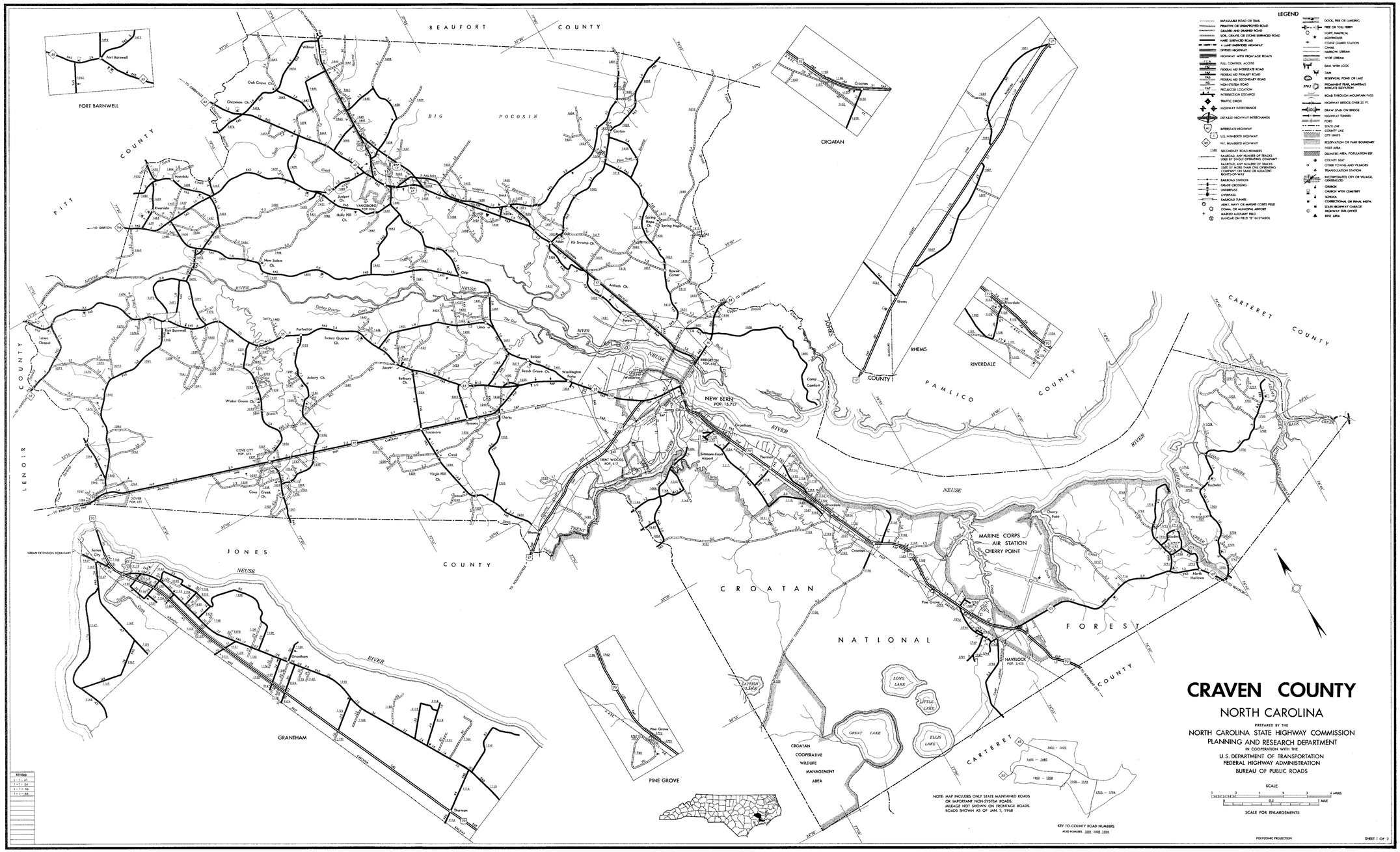
CRAVEN COUNTY
NORTH CAROLINA
PREPARED BY THE
NORTH CAROLINA STATE HIGHWAY COMMISSION
PLANNING AND RESEARCH DEPARTMENT
IN COOPERATION WITH THE
U.S. DEPARTMENT OF TRANSPORTATION
FEDERAL HIGHWAY ADMINISTRATION
BUREAU OF PUBLIC ROADS
LEGEND
SCALE
SCALE FOR ENLARGEMENTS
KEY TO COUNTY ROAD NUMBERS
NOTE: MAP INCLUDES ONLY STATE MAINTAINED ROADS OR IMPORTANT NON-SYSTEM ROADS. MILEAGE NOT SHOWN ON FRONTAGE ROADS. ROADS SHOWN AS OF JAN. 1, 1968
POLYCONIC PROJECTION
SHEET 1 OF 2
BEAUFORT COUNTY
PITT COUNTY
LENOIR COUNTY
JONES COUNTY
PAMLICO COUNTY
CARTERET COUNTY
CROATAN NATIONAL FOREST
NEW BERN POP. 15,717
FORT BARNWELL
CROATAN
RHEMS
RIVERDALE
GRANTHAM
PINE GROVE
HAVELOCK POP. 5,435
MARINE CORPS AIR STATION CHERRY POINT
CROATAN COOPERATIVE WILDLIFE MANAGEMENT AREA
NEUSE RIVER
BIG POCOSIN
REVISED
1 - 1 - 60
1 - 1 - 64
1 - 1 - 66
1 - 1 - 68



REVISED
1 - 1 - 61
1 - 1 - 64
1 - 1 - 66

ENLARGED MUNICIPAL AND SUBURBAN AREAS

CRAVEN COUNTY

NORTH CAROLINA

PREPARED BY THE

NORTH CAROLINA STATE HIGHWAY COMMISSION
PLANNING AND RESEARCH DEPARTMENT
IN COOPERATION WITH THE
U.S. DEPARTMENT OF TRANSPORTATION
FEDERAL HIGHWAY ADMINISTRATION
BUREAU OF PUBLIC ROADS

SCALE

1 0 1 MILE

POLYCONIC PROJECTION

SHEET 2 OF 2

CRAVEN SUR.

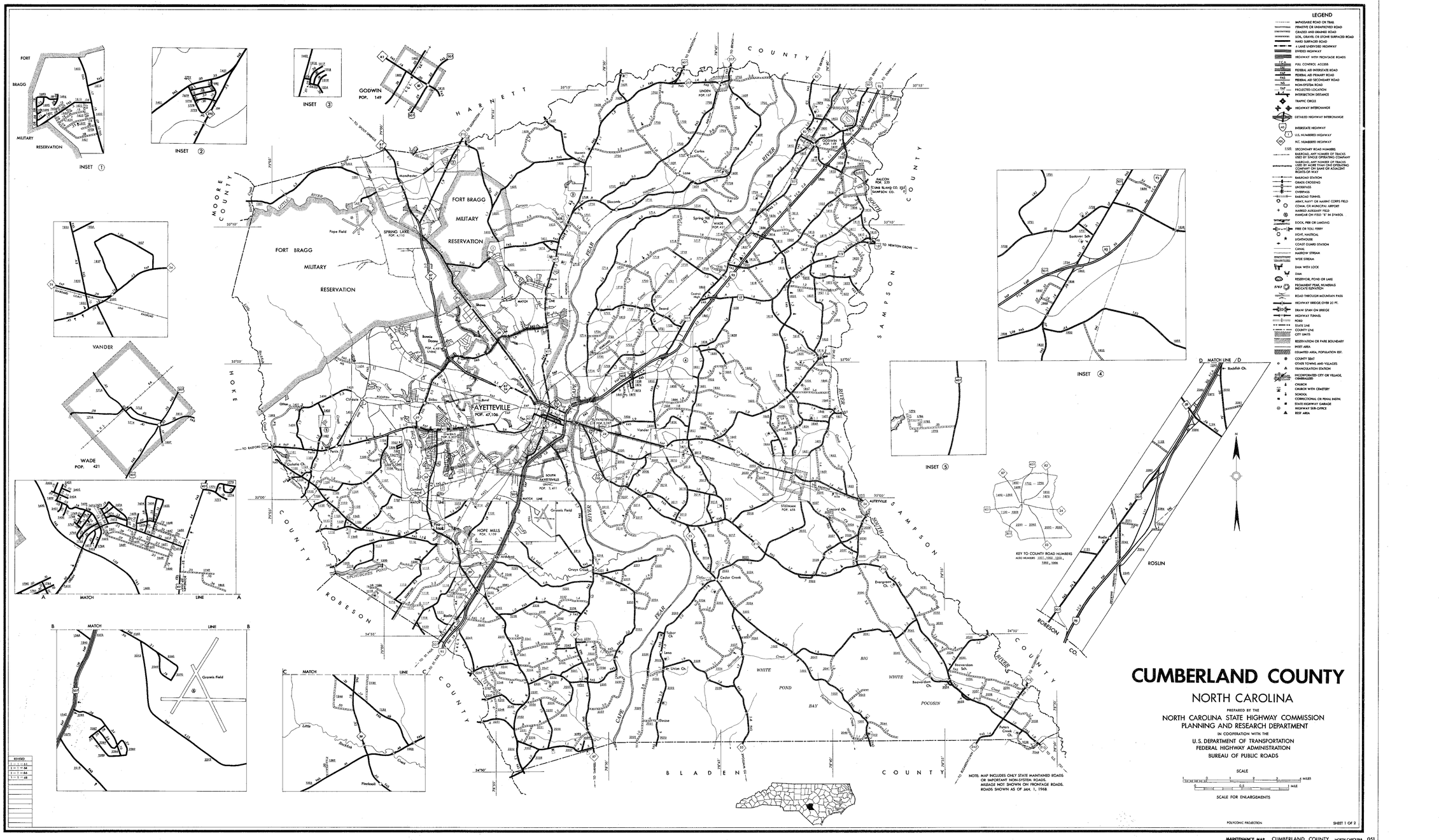

MAINTENANCE MAP CUMBERLAND COUNTY NORTH CAROLINA 051

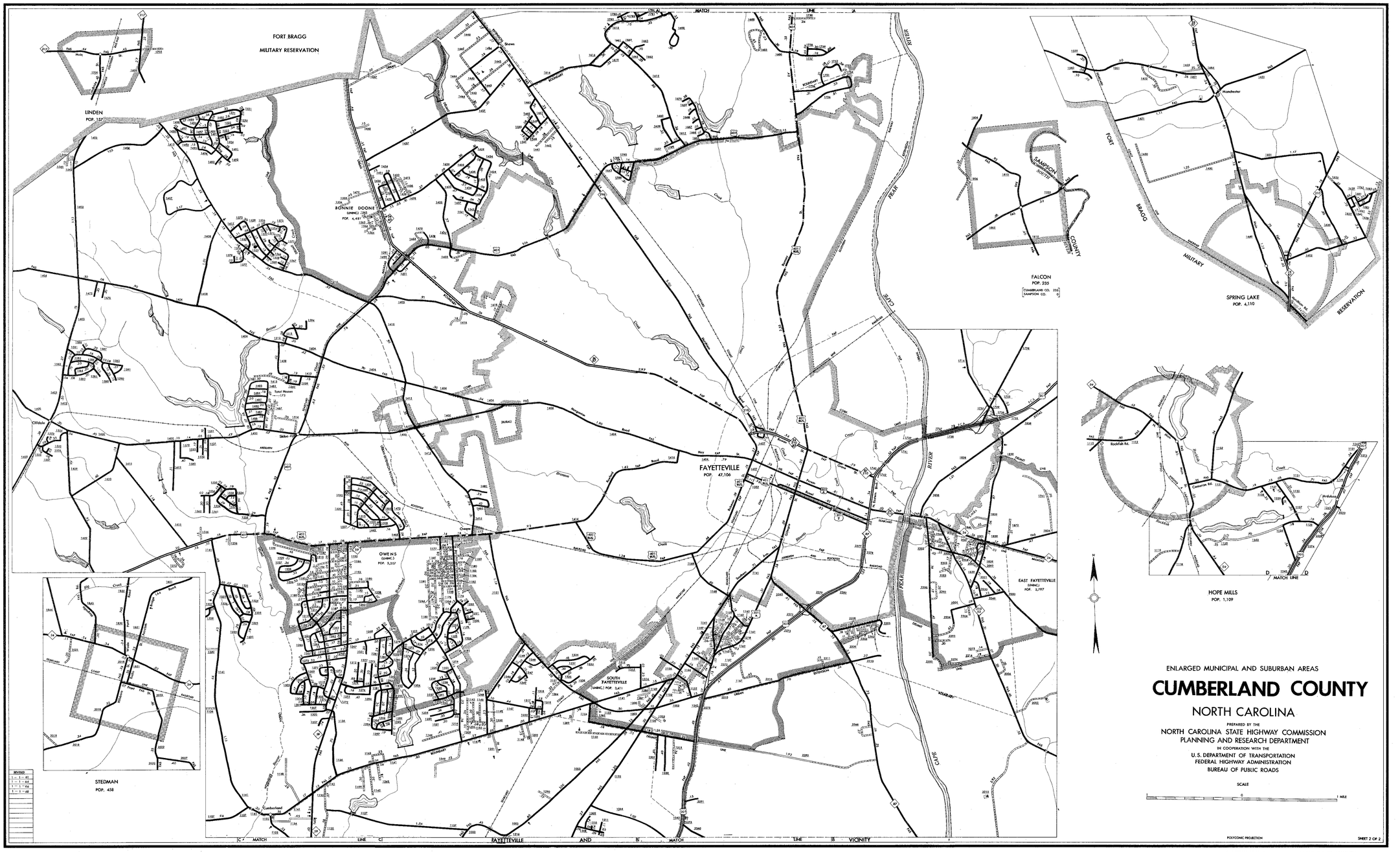

ENLARGED MUNICIPAL AND SUBURBAN AREAS

CUMBERLAND COUNTY

NORTH CAROLINA

PREPARED BY THE
NORTH CAROLINA STATE HIGHWAY COMMISSION
PLANNING AND RESEARCH DEPARTMENT
IN COOPERATION WITH THE
U.S. DEPARTMENT OF TRANSPORTATION
FEDERAL HIGHWAY ADMINISTRATION
BUREAU OF PUBLIC ROADS

SCALE

0 MILE

POLYCONIC PROJECTION

SHEET 2 OF 2

CUMBERLAND SHP

MAINTENANCE MAP

CUMBERLAND COUNTY NORTH CAROLINA 051


LEGEND
IMPASSABLE ROAD OR TRAIL
PERMITTED OR UNIMPROVED ROAD
GRADED AND DRAINED ROAD
SOIL, GRAVEL OR STONE SURFACED ROAD
HARD SURFACED ROAD
4 LANE UNDIVIDED HIGHWAY
DIVIDED HIGHWAY
HIGHWAY WITH FRONTAGE ROADS
FULL CONTROL ACCESS
FEDERAL AID INTERSTATE ROAD
FEDERAL AID PRIMARY ROAD
FEDERAL AID SECONDARY ROAD
NON-SYSTEM ROAD
PROJECTED LOCATION
INTERSECTION DISTANCE
TRAFFIC CIRCLE
HIGHWAY INTERCHANGE
DETAILED HIGHWAY INTERCHANGE
INTERSTATE HIGHWAY
U.S. NUMBERED HIGHWAY
N.C. NUMBERED HIGHWAY
SECONDARY ROAD NUMBERS
RAILROAD, ANY NUMBER OF TRACKS, USED BY SINGLE OPERATING COMPANY
RAILROAD, ANY NUMBER OF TRACKS, USED BY MORE THAN ONE OPERATING COMPANY ON SAME OR ADJACENT RIGHTS-OF-WAY
RAILROAD STATION
GRADE CROSSING
UNDERPASS
OVERPASS
RAILROAD TUNNEL
ARMY, NAVY OR MARINE CORPS FIELD
CIVIL OR MUNICIPAL AIRPORT
MARKED AUXILIARY FIELD
HANGAR OR FIELD 'B' BY SYMBOL
DOCK, PIER OR LANDING
FREE OR TOLL FERRY
LIGHT, NAUTICAL
LIGHTHOUSE
COAST GUARD STATION
CANAL
NARROW STREAM
WIDE STREAM
DAM WITH LOCK
DAM
RESERVOIR, POND OR LAKE
PROMINENT PEAK, MAGNETIC INDICATE ELEVATION
ROAD THROUGH MOUNTAIN PASS
HIGHWAY BRIDGE, OVER 20 FT.
DRAW SPAN ON BRIDGE
HIGHWAY TUNNEL
POND
STATE LINE
COUNTY LINE
CITY LIMITS
RESERVATION OR PARK BOUNDARY
INSET AREA
DELIMITED AREA, POPULATION EST.
COUNTY SEAT
OTHER TOWNS AND VILLAGES
TRIANGULATION STATION
INCORPORATED CITY OR VILLAGE, GENERALIZED
CHURCH
CHURCH WITH CEMETERY
SCHOOL
CORRECTIONAL OR PENAL INSTN.
STATE HIGHWAY GARAGE
HIGHWAY SUB-OFFICE
MOYOCK
SHAWBORO
CURRITUCK
COINJOCK
POPLAR BRANCH
KEY TO COUNTY ROAD NUMBERS
VIRGINIA
NORFOLK COUNTY
PRINCESS ANNE COUNTY
VA.
N.C.
CAMDEN COUNTY
CURRITUCK COUNTY
ATLANTIC OCEAN
ALBEMARLE SOUND
DARE COUNTY
DISMAL SWAMP
NORTH WEST RIVER
NORTH LANDING RIVER
CURRITUCK SOUND
NORTHWEST RIVER
NORTH LANDING RIVER
CURRITUCK NARROWS
KNOTTS ISLAND
MACKAY ISLAND
COINJOCK BAY
CURRITUCK SWAMP
MAPLE SWAMP
NORTHWEST SWAMP
POWELLS POINT SWAMP
NORTH WEST RIVER MARSH WILDLIFE AREA
Moyock
Sligo
Maple
Currituck
Coinjock
Shawboro
Poplar Branch
Sharon Meth. Ch.
Aydlett
Crawford
Barco
Berryhill
Cyprus
Jarvisburg
Powells Pt.
Harbinger
Point Harbor
Waterlily
Seagull
Corolla
Duck
Frank Point Hill C.G. Sta.
Currituck Light & C.G. Sta.
Poyner Hill C.G. Sta.
Fresh Pond Hill C.G. Sta.
Knotts Island
Log Quarter Landing
TO CAMDEN
TO GUINEA MILL
TO BARCO
TO ALLIGATOR
TO CURRITUCK
TO CURRITUCK LIGHT
TO DUCK
TO CORROLLA
TO MANTEO
TO NAGS HEAD
TO MANNS HARBOR
TO KILL DEVIL HILLS
TO POINT HARBOR
TO POWELLS POINT
TO KITTY HAWK
TO KILL DEVIL HILLS
TO MANNS HARBOR
TO NAGS HEAD
TO MANTEO
TO ROANOKE ISLAND

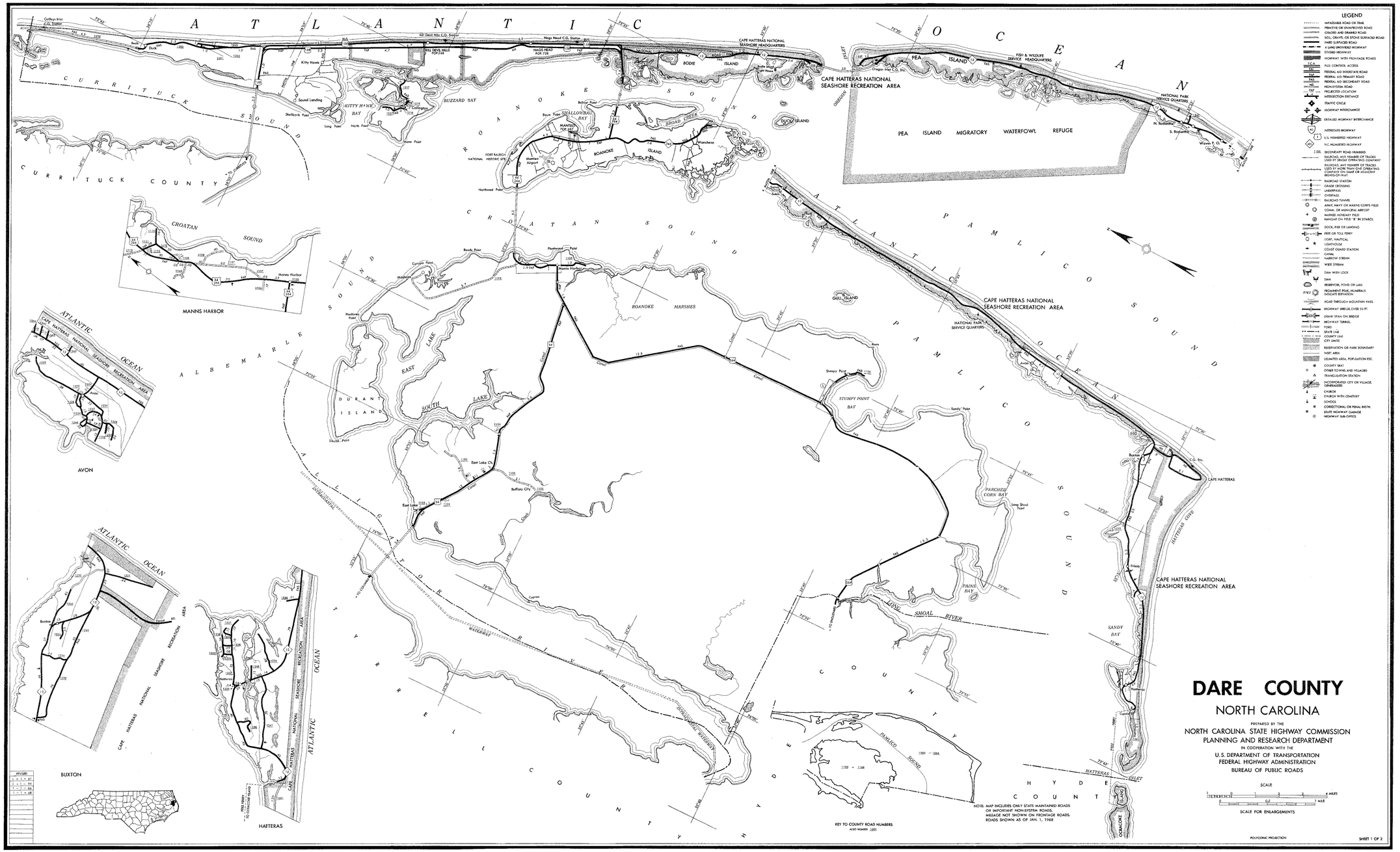

DARE COUNTY

NORTH CAROLINA

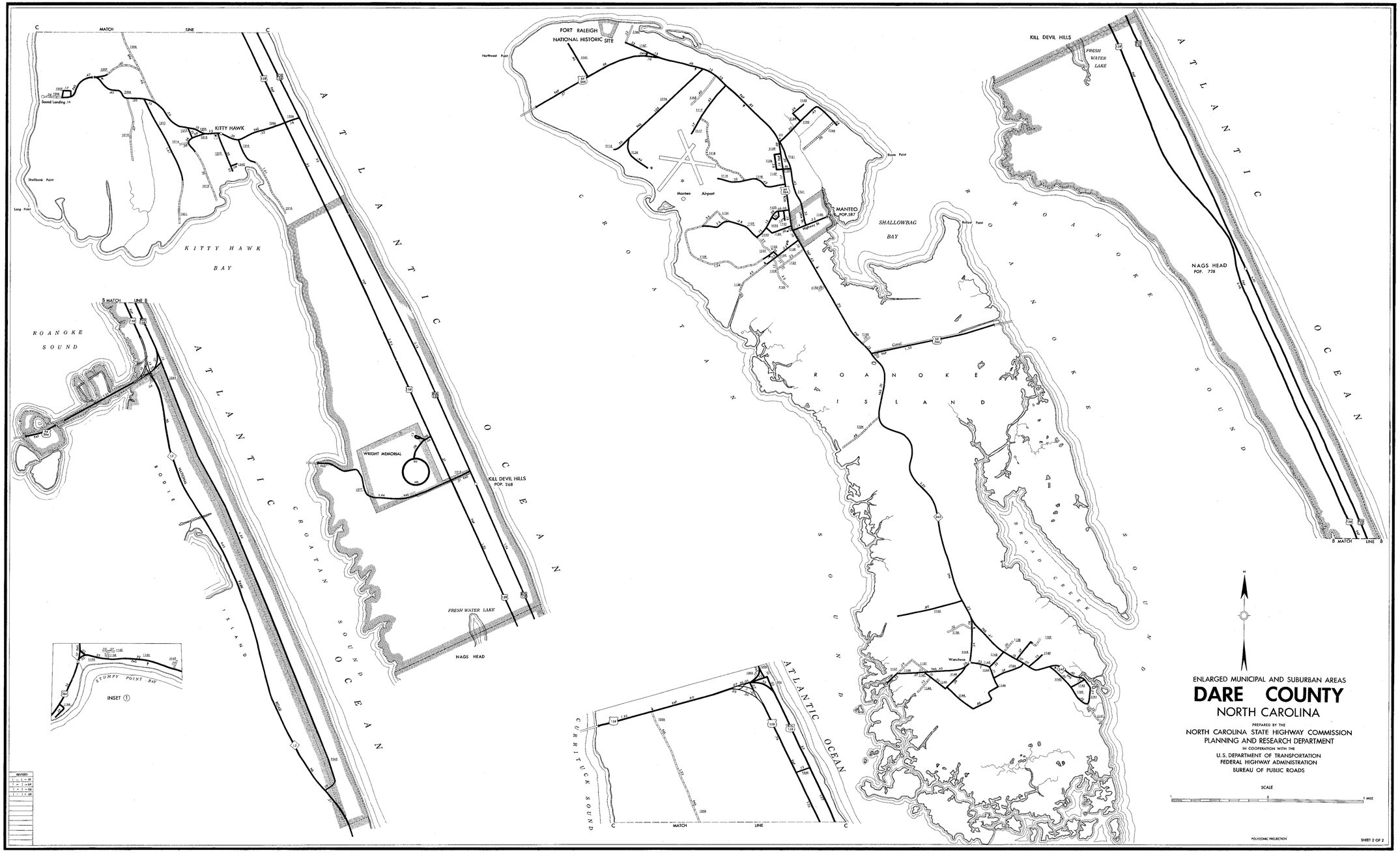
MATCH LINE
KITTY HAWK
Sound Landing
Shellbank Point
Long Point
KITTY HAWK BAY
ATLANTIC OCEAN
ROANOKE SOUND
MATCH LINE B
BODIE ISLAND
WRIGHT MEMORIAL
KILL DEVIL HILLS
POP. 268
CROATAN SOUND
FRESH WATER LAKE
NAGS HEAD
STUMPY POINT BAY
INSET 1
FORT RALEIGH
NATIONAL HISTORIC SITE
Northwest Point
Manteo Airport
MANTEO
POP. 587
Roanoke Point
SHALLOWBAG BAY
Bolone Point
ROANOKE ISLAND
Wanchese
BROAD CREEK
CURRITUCK SOUND
KILL DEVIL HILLS
FRESH WATER LAKE
NAGS HEAD
POP. 728
ENLARGED MUNICIPAL AND SUBURBAN AREAS
DARE COUNTY
NORTH CAROLINA
PREPARED BY THE
NORTH CAROLINA STATE HIGHWAY COMMISSION
PLANNING AND RESEARCH DEPARTMENT
IN COOPERATION WITH THE
U.S. DEPARTMENT OF TRANSPORTATION
FEDERAL HIGHWAY ADMINISTRATION
BUREAU OF PUBLIC ROADS
SCALE
1 MILE
POLYCONIC PROJECTION
SHEET 2 OF 2
REVISED

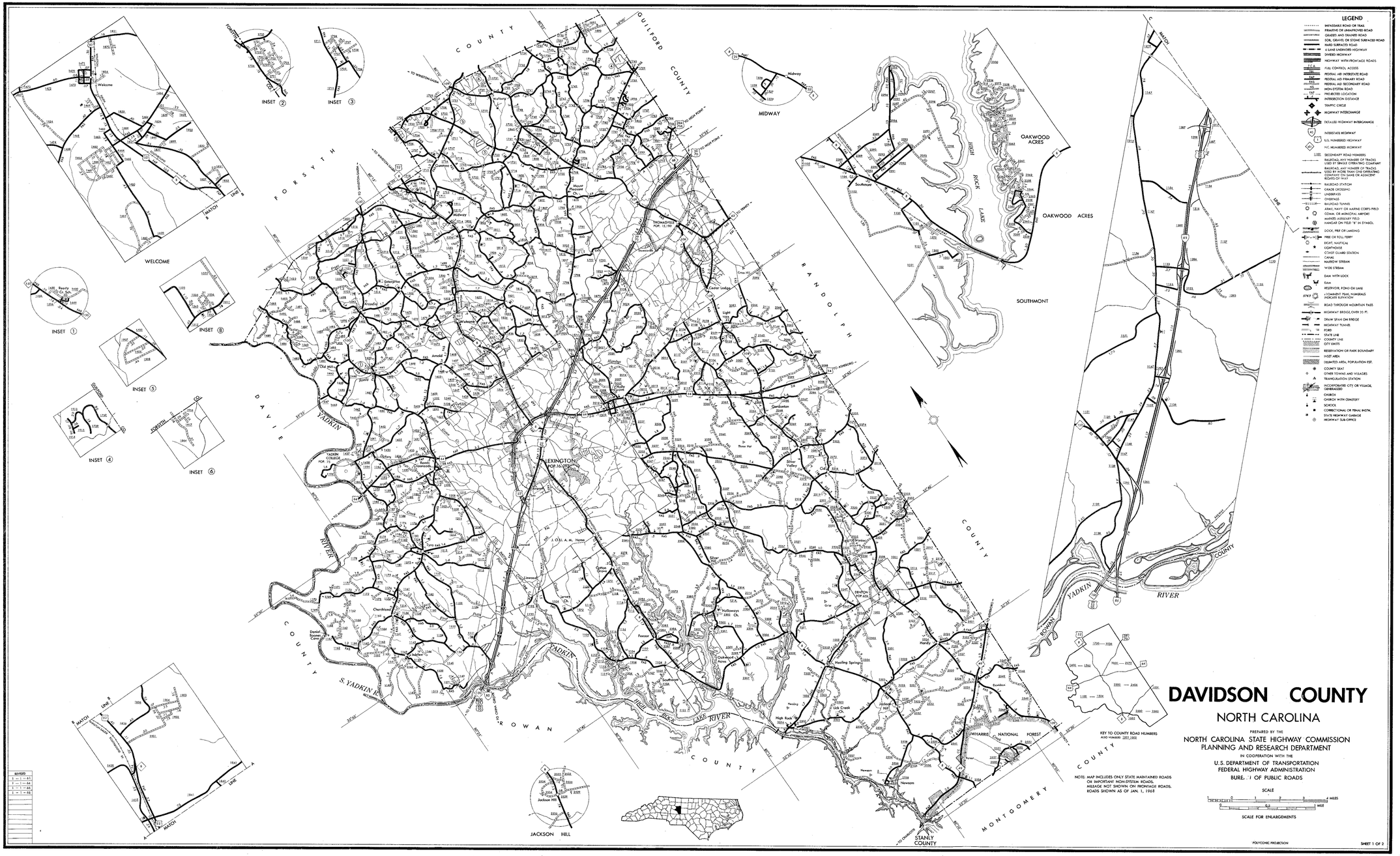
LEGEND
IMPASSABLE ROAD OR TRAIL
PRIMITIVE OR UNIMPROVED ROAD
GRADED AND DRAINED ROAD
SOIL, GRAVEL OR STONE SURFACED ROAD
HARD SURFACED ROAD
4 LANE UNDIVIDED HIGHWAY
DIVIDED HIGHWAY
HIGHWAY WITH FRONTAGE ROADS
FULL CONTROL ACCESS
PRIMARY AID INTERSTATE ROAD
FEDERAL AID PRIMARY ROAD
FEDERAL AID SECONDARY ROAD
NON-SYSTEM ROAD
PROJECTED LOCATION
INTERSECTION DISTANCE
TRAFFIC CIRCLE
HIGHWAY INTERCHANGE
DETAILED HIGHWAY INTERCHANGE
INTERSTATE HIGHWAY
U.S. NUMBERED HIGHWAY
N.C. NUMBERED HIGHWAY
SECONDARY ROAD NUMBERS
BASEBALL, ANY NUMBER OF TRACKS USED BY SINGLE OPERATING COMPANY
BASEBALL, ANY NUMBER OF TRACKS USED BY MORE THAN ONE OPERATING COMPANY OR SAME OR ADJACENT RIGHTS-OF-WAY
RAILROAD STATION
GRADE CROSSING
UNDERPASS
OVERPASS
RAILROAD TUNNEL
ARMY, NAVY OR MARINE CORPS FIELD
CIVIL OR MUNICIPAL AIRPORT
MARKED AUXILIARY FIELD
HANGAR ON FIELD "X" IN SYMBOL
DOCK, PIER OR LANDING
FREE OR TOLL FERRY
LIGHT, NAUTICAL
LIGHTHOUSE
COAST GUARD STATION
CANAL
NARROW STREAM
WIDE STREAM
DAM WITH LOCK
DAM
RESERVOIR, POND OR LAKE
CHIMNEY, PEAK, NUMERALS INDICATE ELEVATION
ROAD THROUGH MOUNTAIN PASS
HIGHWAY BRIDGE OVER 20 FT.
DRAW SPAN ON BRIDGE
HIGHWAY TUNNEL
FORD
STATE LINE
COUNTY LINE
CITY LIMITS
RESERVATION OR PARK BOUNDARY
INSET AREA
DELIMITED AREA, POPULATION EST.
COUNTY SEAT
OTHER TOWNS AND VILLAGES
TRIANGULATION STATION
INCORPORATED CITY OR VILLAGE, CROSS-HATCHED
CHURCH
CHURCH WITH CEMETERY
SCHOOL
CORRECTIONAL OR PENAL INSTN.
STATE HIGHWAY GARAGE
HIGHWAY SUB-OFFICE
DAVIDSON COUNTY
NORTH CAROLINA
PREPARED BY THE
NORTH CAROLINA STATE HIGHWAY COMMISSION
PLANNING AND RESEARCH DEPARTMENT
IN COOPERATION WITH THE
U.S. DEPARTMENT OF TRANSPORTATION
FEDERAL HIGHWAY ADMINISTRATION
BUREAU OF PUBLIC ROADS
SCALE
SCALE FOR ENLARGEMENTS
KEY TO COUNTY ROAD NUMBERS
ALSO NUMBERS 1001-1002
NOTE: MAP INCLUDES ONLY STATE MAINTAINED ROADS OR IMPORTANT NON-SYSTEM ROADS. MILEAGE NOT SHOWN ON FRONTAGE ROADS. ROADS SHOWN AS OF JAN. 1, 1968
REVISED
1 - 1 - 63
1 - 1 - 64
1 - 1 - 65
1 - 1 - 66
POLYCONIC PROJECTION
SHEET 1 OF 2
INSET ①
INSET ②
INSET ③
INSET ④
INSET ⑤
INSET ⑥
INSET ⑧
WELCOME
MIDWAY
OAKWOOD ACRES
SOUTHMONT
JACKSON HILL
LEXINGTON POP. 16,090
THOMASVILLE POP. 15,190
YADKIN COLLEGE POP. 300
HIGH ROCK LAKE
YADKIN RIVER
S. YADKIN R.
UWHARRIE NATIONAL FOREST
STANLY COUNTY
MONTGOMERY COUNTY
RANDOLPH COUNTY
DAVIE COUNTY
FORSYTH COUNTY
GUILFORD COUNTY
ROWAN COUNTY
DAVIDSON
MAINTENANCE MAP
DAVIDSON COUNTY
NORTH CAROLINA
057

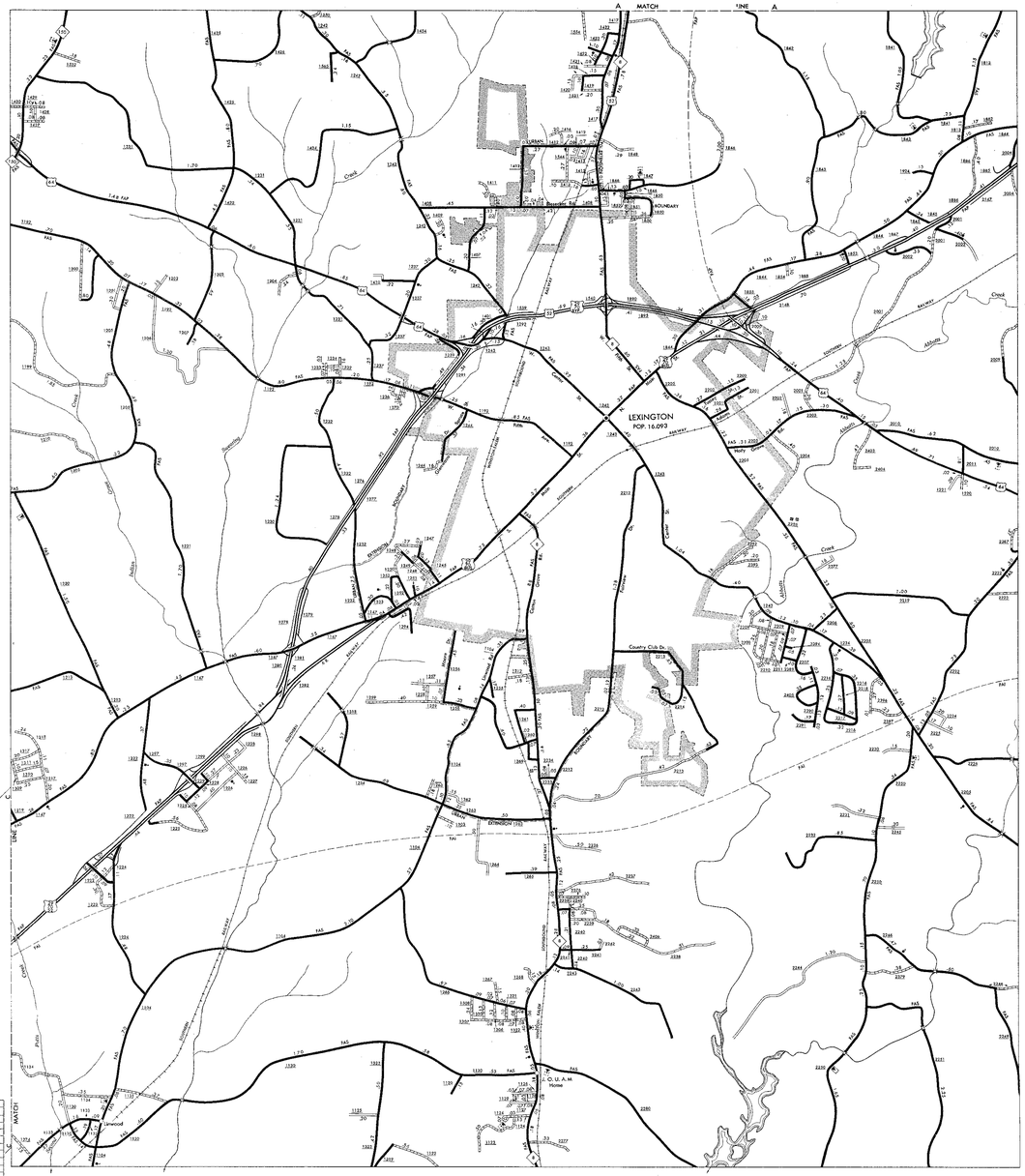

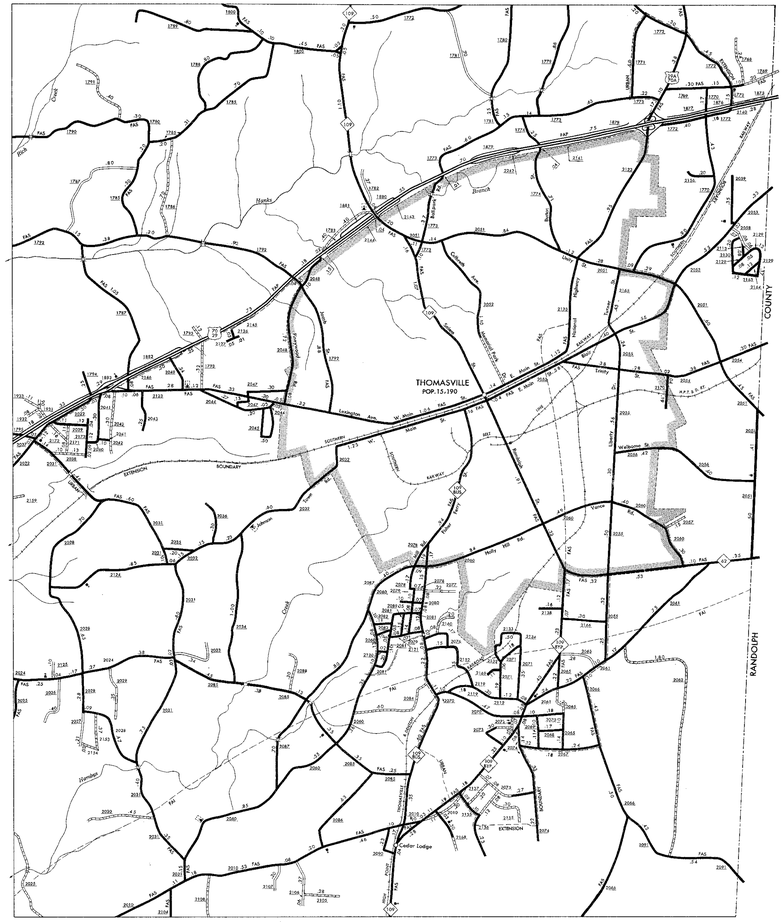

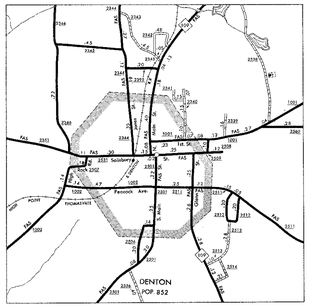

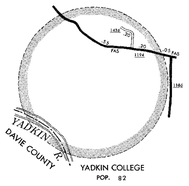

ENLARGED MUNICIPAL AND SUBURBAN AREAS

DAVIDSON COUNTY

NORTH CAROLINA

PREPARED BY THE
NORTH CAROLINA STATE HIGHWAY COMMISSION
PLANNING AND RESEARCH DEPARTMENT
IN COOPERATION WITH THE
U.S. DEPARTMENT OF TRANSPORTATION
FEDERAL HIGHWAY ADMINISTRATION
BUREAU OF PUBLIC ROADS

SCALE

1 0 1 MILE

POLYCONIC PROJECTION

SHEET 2 OF 2

DAVIDSON SUP.

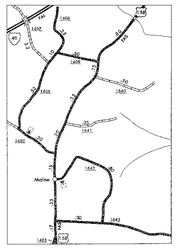

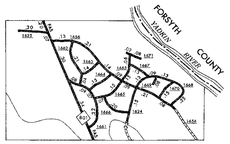



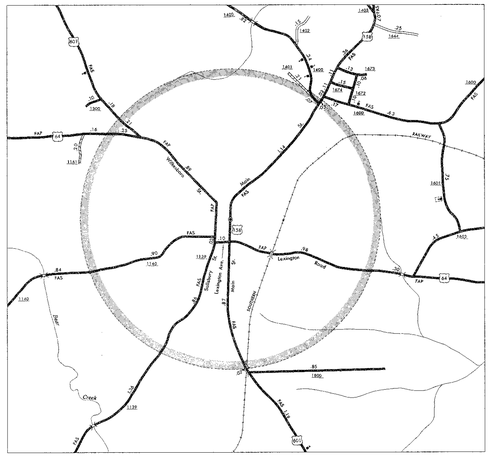

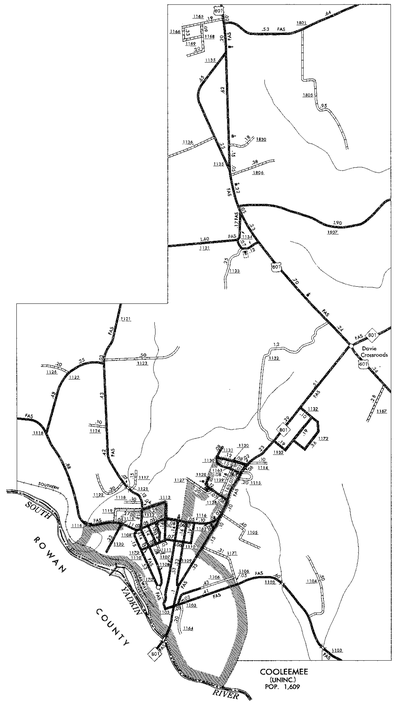

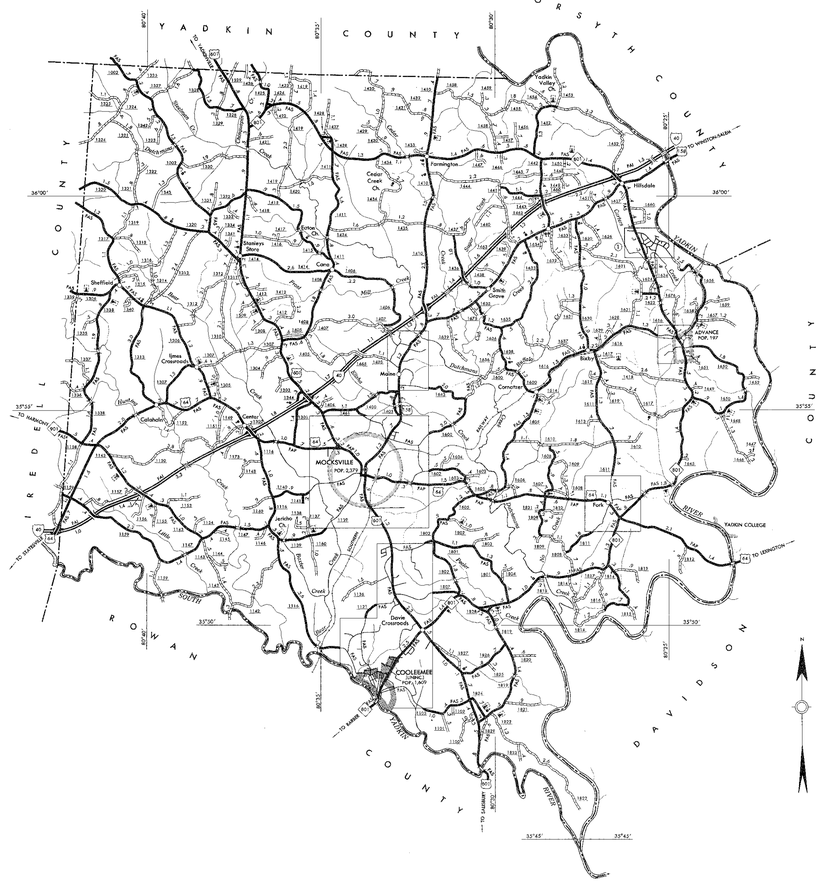
YADKIN COUNTY
FORSYTH COUNTY
IREDELL COUNTY
ROWAN COUNTY
DAVIDSON COUNTY
MOCKSVILLE
POP. 2,379
COOLEEMEE (UNINC.)
POP. 1,609
ADVANCE
POP. 197
Yadkin Valley Ch.
Farmington
Cedar Creek Ch.
Shady Grove Ch.
Shelton Ch.
Smith Grove
Baker
Concrete
Ijams Crossroads
Calahaln
Center
Davie Crossroads
Fork
DAVIE COUNTY HOME
DAVIE COUNTY ENTERPRISE RECORD
DAVIE COUNTY COURTHOUSE
DAVIE COUNTY PUBLIC LIBRARY
DAVIE COUNTY HOSPITAL
DAVIE COUNTY AIRPORT
DAVIE ACADEMY
DAVIE HIGH SCHOOL
DAVIE COUNTY SCHOOL
DAVIE COUNTY JAIL
DAVIE COUNTY COURTHOUSE
DAVIE COUNTY HOME
DAVIE COUNTY ENTERPRISE RECORD

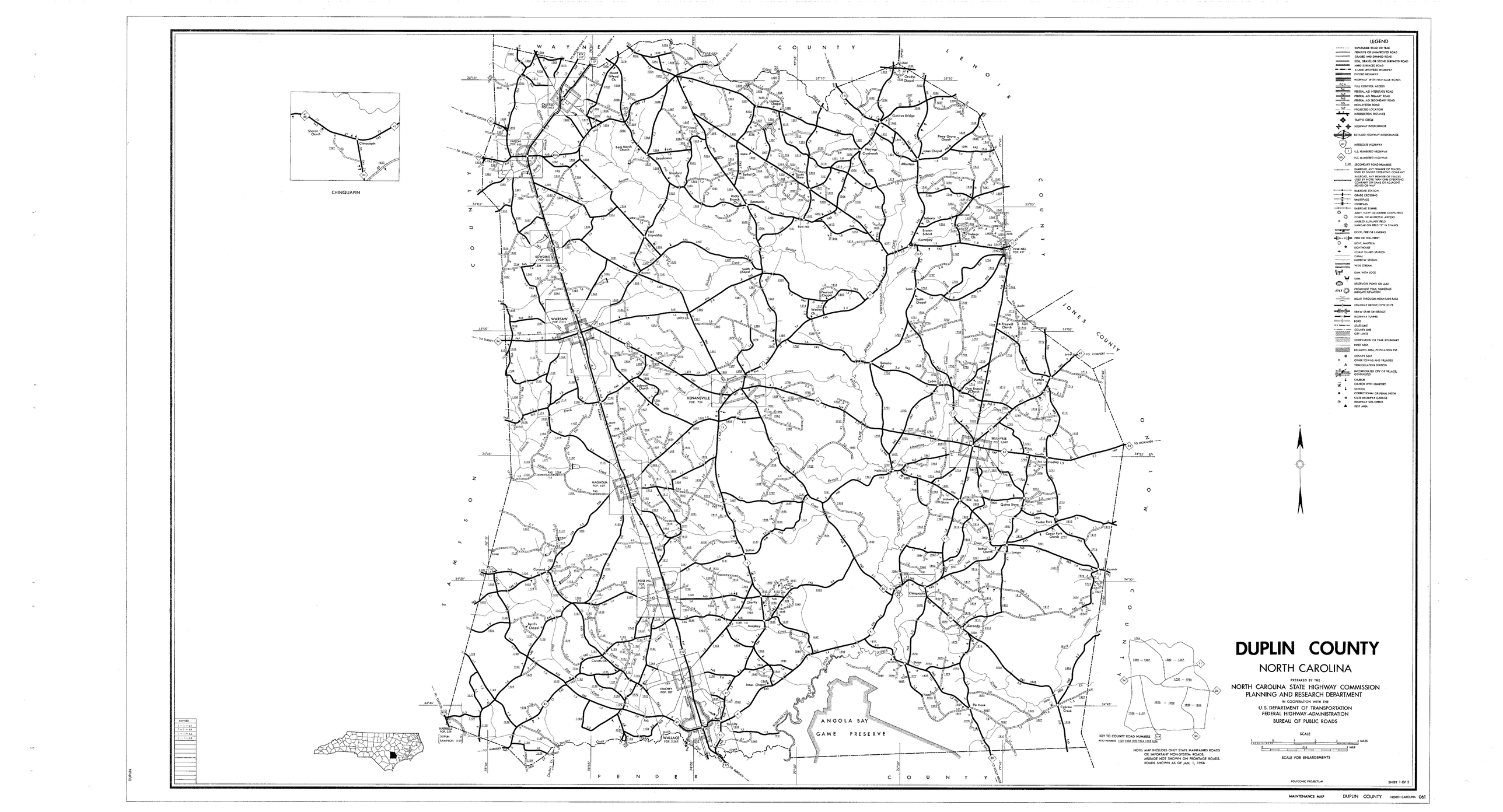
DUPLIN COUNTY
NORTH CAROLINA
PREPARED BY THE
NORTH CAROLINA STATE HIGHWAY COMMISSION
PLANNING AND RESEARCH DEPARTMENT
IN COOPERATION WITH THE
U.S. DEPARTMENT OF TRANSPORTATION
FEDERAL HIGHWAY ADMINISTRATION
BUREAU OF PUBLIC ROADS
LEGEND
WAYNE COUNTY
LENOIR COUNTY
JONES COUNTY
SAMPSON COUNTY
PENDER COUNTY
ONSLOW COUNTY
WARSAW POP. 3,078
KENANSVILLE POP. 724
ROSE HILL POP. 1,393
MAGNOLIA POP. 439
TEACHEY POP. 187
WALLACE POP. 2,265
FAISON POP. 668
CALYPSO POP. 655
BOWDEN POP. 305
PINE HILL POP. 427
BEULAVILLE POP. 1,067
HARRELLS POP. 259
DUPLIN SAMPSON 259
ANGOLA BAY GAME PRESERVE
CHINQUAPIN
SCALE
SCALE FOR ENLARGEMENTS
KEY TO COUNTY ROAD NUMBERS
NOTE: MAP INCLUDES ONLY STATE MAINTAINED ROADS OR IMPORTANT NON-SYSTEM ROADS. MILEAGE NOT SHOWN ON FRONTAGE ROADS. ROADS SHOWN AS OF JAN. 1, 1968
POLYCONIC PROJECTION
SHEET 1 OF 2
REVISED
1-1-64
1-1-66
1-1-68
MAINTENANCE MAP DUPLIN COUNTY NORTH CAROLINA 061

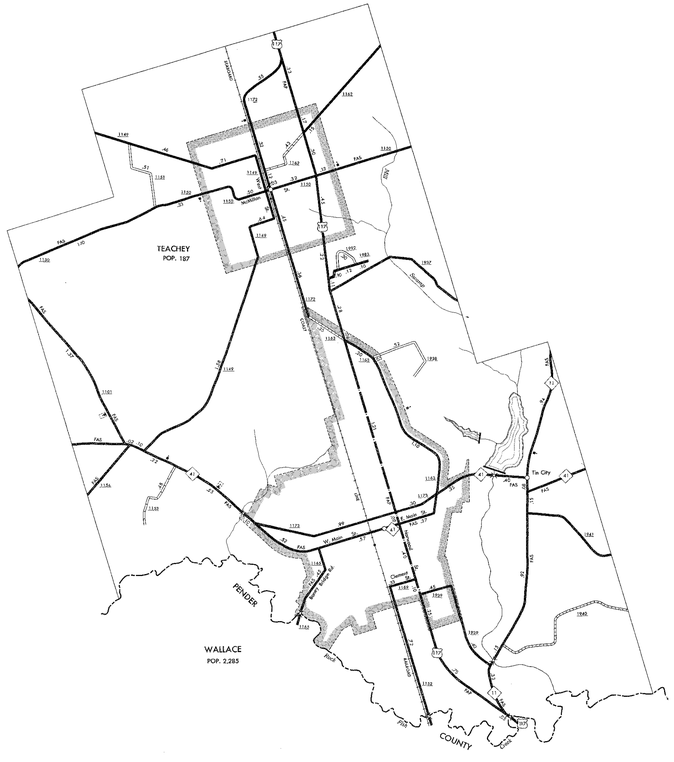

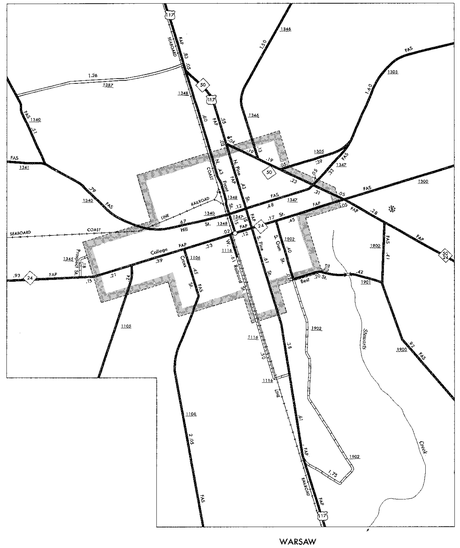

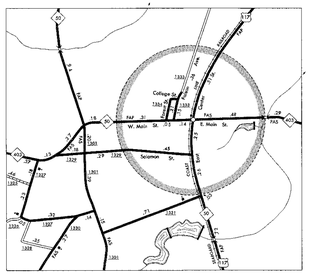

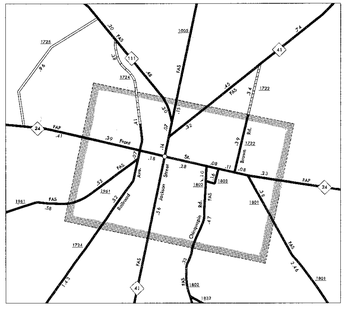

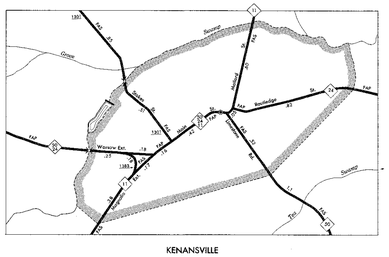

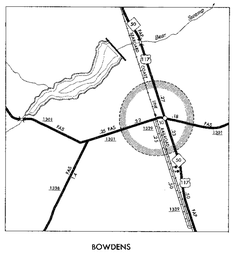

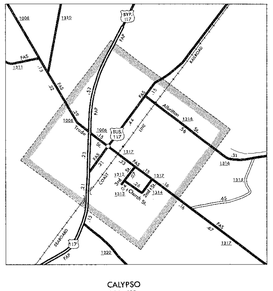

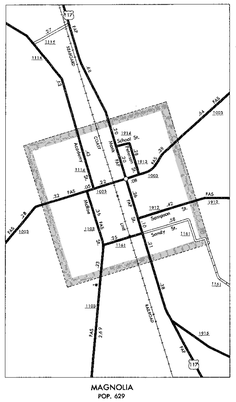

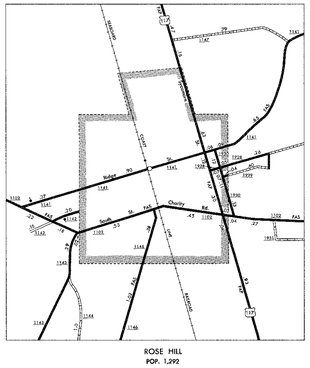



ENLARGED MUNICIPAL AND SUBURBAN AREAS

DUPLIN COUNTY

NORTH CAROLINA

PREPARED BY THE
NORTH CAROLINA STATE HIGHWAY COMMISSION
PLANNING AND RESEARCH DEPARTMENT
IN COOPERATION WITH THE
U.S. DEPARTMENT OF TRANSPORTATION
FEDERAL HIGHWAY ADMINISTRATION
BUREAU OF PUBLIC ROADS

SCALE

1 0 1 MILE

POLYCONIC PROJECTION

SHEET 2 OF 2

REVISED
1 – 1 – 61
1 – 1 – 64
1 – 1 – 66
1 – 1 – 68

DUPLIN SUP.





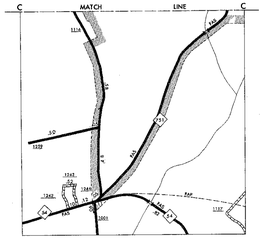

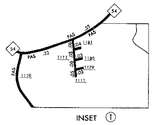

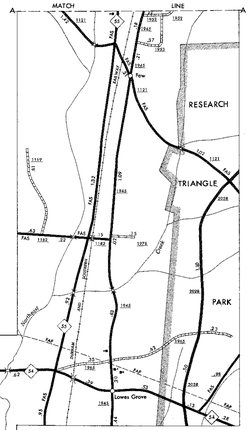

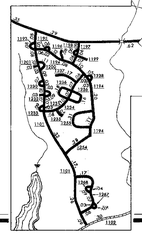

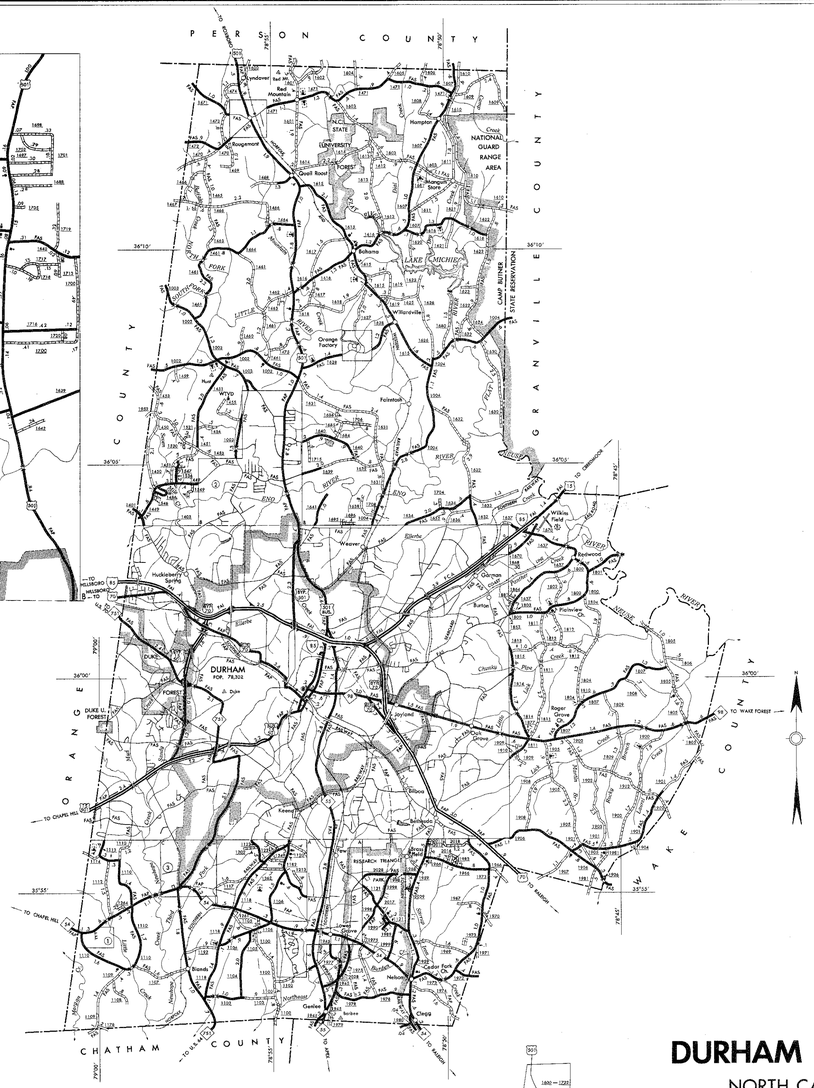

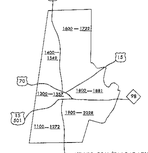



NOTE: MAP INCLUDES ONLY STATE MAINTAINED ROADS OR IMPORTANT NON-SYSTEM ROADS. MILEAGE NOT SHOWN ON FRONTAGE ROADS. ROADS SHOWN AS OF JAN. 1, 1968

REVISED
1 — 1 — 67
1 — 1 — 68
1 — 1 — 69

DURHAM COUNTY

NORTH CAROLINA

PREPARED BY THE
NORTH CAROLINA STATE HIGHWAY COMMISSION
PLANNING AND RESEARCH DEPARTMENT
IN COOPERATION WITH THE
U.S. DEPARTMENT OF TRANSPORTATION
FEDERAL HIGHWAY ADMINISTRATION
BUREAU OF PUBLIC ROADS

SCALE FOR ENLARGEMENTS

POLYCONIC PROJECTION

SHEET 1 OF 2

DURHAM

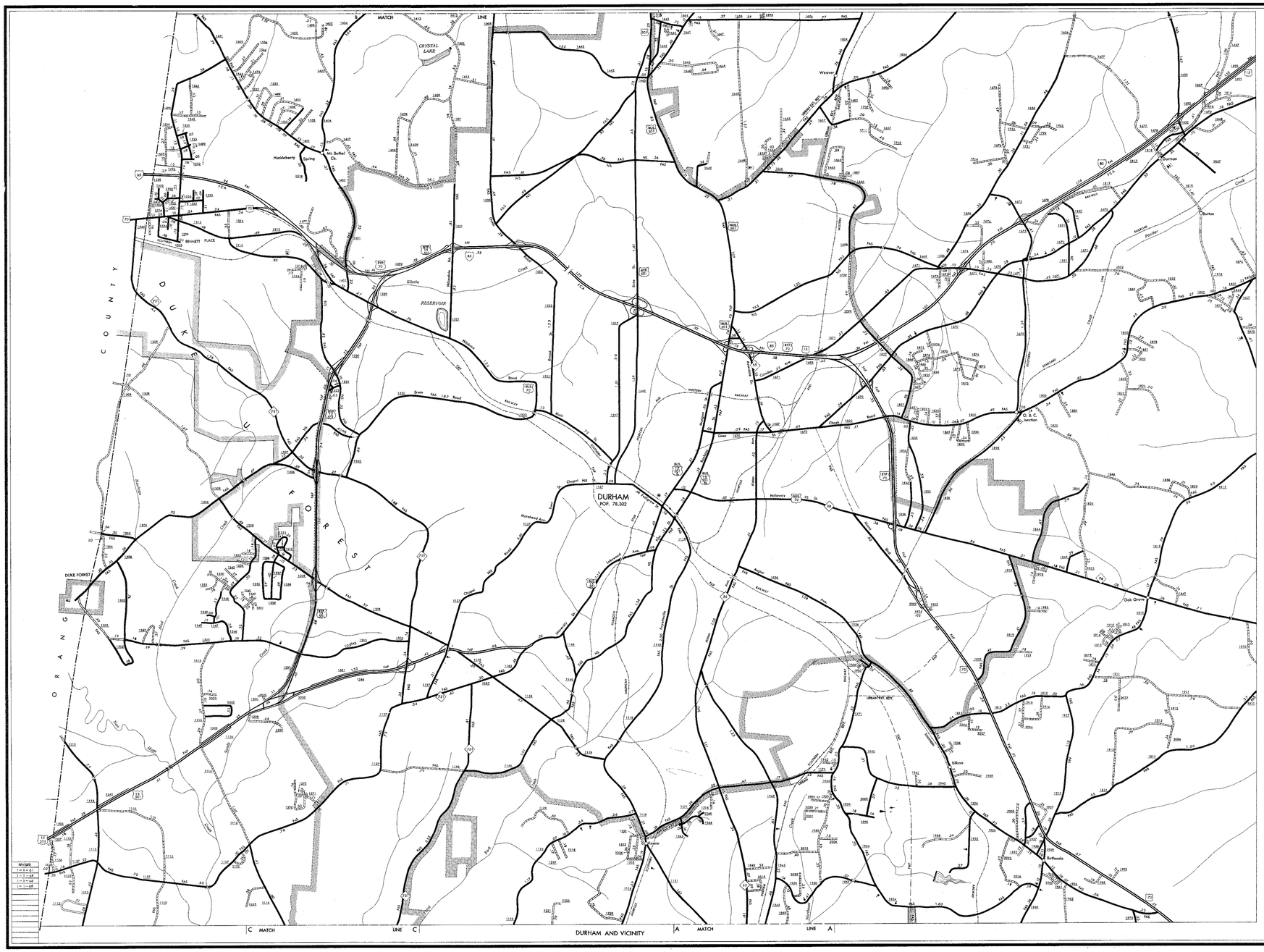

ENLARGED MUNICIPAL AND SUBURBAN AREAS

DURHAM COUNTY

NORTH CAROLINA

PREPARED BY THE
NORTH CAROLINA STATE HIGHWAY COMMISSION
PLANNING AND RESEARCH DEPARTMENT
IN COOPERATION WITH THE
U. S. DEPARTMENT OF TRANSPORTATION
FEDERAL HIGHWAY ADMINISTRATION
BUREAU OF PUBLIC ROADS

SCALE

0 1 MILE

POLYCONIC PROJECTION

SHEET 2 OF 2

DURHAM SUP.

MAINTENANCE MAP DURHAM COUNTY NORTH CAROLINA 063

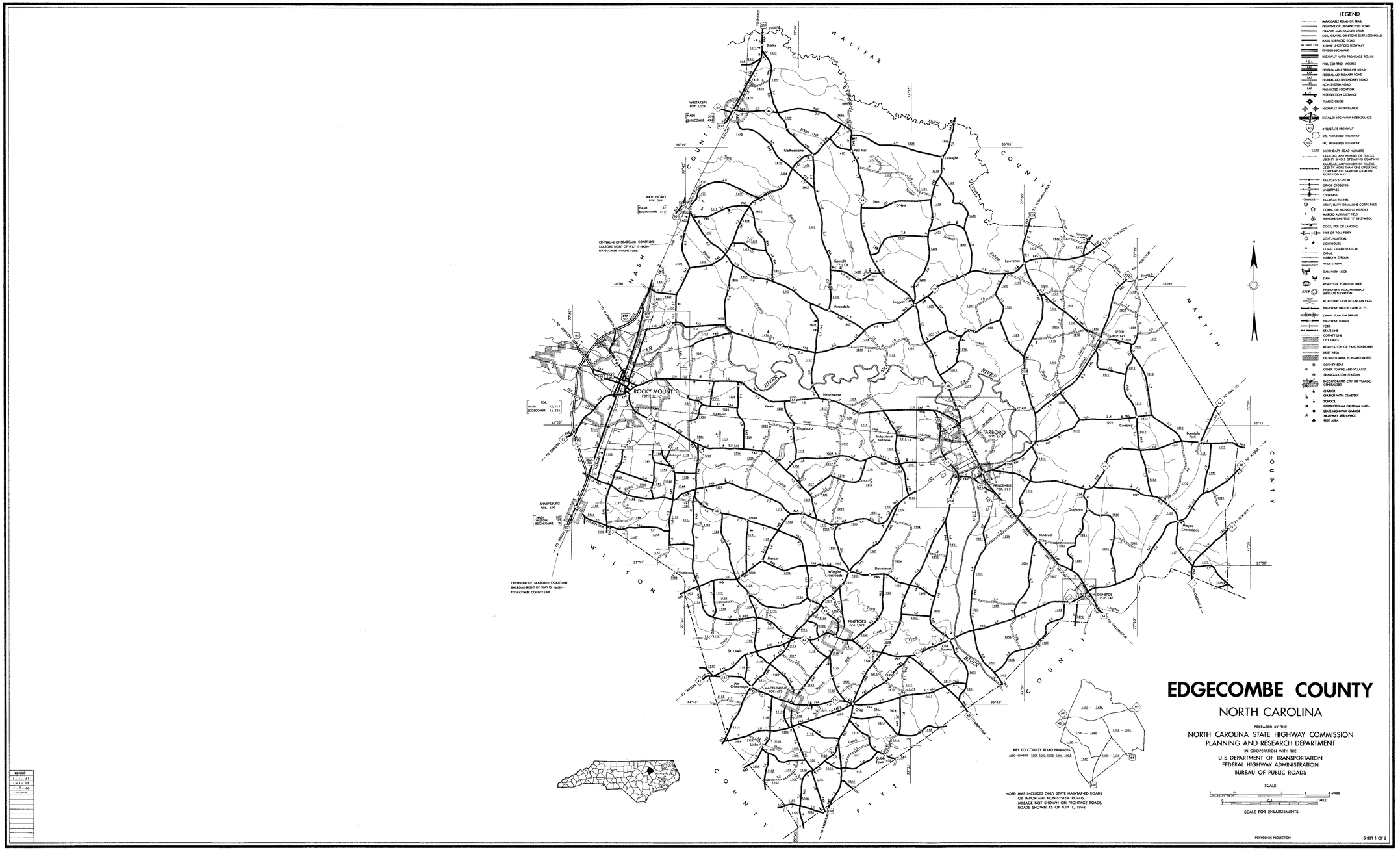
LEGEND
IMPASSABLE ROAD OR TRAIL
PRIMITIVE OR UNIMPROVED ROAD
GRADED AND DRAINED ROAD
SOIL, GRAVEL OR STONE SURFACED ROAD
HARD SURFACED ROAD
4 LANE UNDIVIDED HIGHWAY
DIVIDED HIGHWAY
HIGHWAY WITH FRONTAGE ROADS
F.C.A.
FULL CONTROL ACCESS
FAI
FEDERAL AID INTERSTATE ROAD
FAP
FEDERAL AID PRIMARY ROAD
FAS
FEDERAL AID SECONDARY ROAD
NS
NON-SYSTEM ROAD
PROJECTED LOCATION
INTERSECTION DISTANCE
TRAFFIC CIRCLE
HIGHWAY INTERCHANGE
DETAILED HIGHWAY INTERCHANGE
INTERSTATE HIGHWAY
U.S. NUMBERED HIGHWAY
N.C. NUMBERED HIGHWAY
1300
SECONDARY ROAD NUMBERS
RAILROAD, ANY NUMBER OF TRACKS, USED BY SINGLE OPERATING COMPANY
RAILROAD, ANY NUMBER OF TRACKS, USED BY MORE THAN ONE OPERATING COMPANY ON SAME OR ADJACENT RIGHTS-OF-WAY
RAILROAD STATION
GRADE CROSSING
UNDERPASS
OVERPASS
RAILROAD TUNNEL
ARMY, NAVY OR MARINE CORPS FIELD
CIVIL OR MUNICIPAL AIRPORT
MARKED AUXILIARY FIELD
HANGAR ON FIELD "X" IN SYMBOL
DOCK, PIER OR LANDING
FREE OR TOLL FERRY
LIGHT, NAUTICAL
LIGHTHOUSE
COAST GUARD STATION
CANAL
NARROW STREAM
WIDE STREAM
DAM WITH LOCK
DAM
RESERVOIR, POND OR LAKE
ELEVATION IN FEET, NUMERALS INDICATE ELEVATION
ROAD THROUGH MOUNTAIN PASS
HIGHWAY BRIDGE OVER 20 FT.
DRAW SPAN ON BRIDGE
HIGHWAY TUNNEL
FORD
STATE LINE
COUNTY LINE
CITY LIMITS
RESERVATION OR PARK BOUNDARY
BUILT AREA
DELIMITED AREA, POPULATION EST.
COUNTY SEAT
OTHER TOWNS AND VILLAGES
TRIANGULATION STATION
INCORPORATED CITY OR VILLAGE, GENERALIZED
CHURCH
CHURCH WITH CEMETERY
SCHOOL
CORRECTIONAL OR PENAL INSTN.
STATE HIGHWAY GARAGE
HIGHWAY SUB-OFFICE
WEST AREA
EDGECOMBE COUNTY
NORTH CAROLINA
HALIFAX COUNTY
NASH COUNTY
WILSON COUNTY
MARTIN COUNTY
PITT COUNTY
ROCKY MOUNT POP. 32,147
TARBORO POP. 6413
PRINCEVILLE POP. 797
SPEED POP. 167
BATTLEBORO POP. 364
WHITAKERS POP. 1,004
SHARPSBURG POP. 690
PINETOPS POP. 1,372
MACCLESFIELD POP. 473
COMPTON POP. 140
Bridgers
Red Hill
Draughn
O'Neal
Lawrence
Leggett
Wrandale
Speight
Hendrickson
Panetto
Kingsboro
Coast
Cooleemee
Fountain Ford
Daughtry
Mildred
Clayton Crossroads
Manor
Wiggins Crossroads
Davistown
St. Lewis
Crisp
Cobb Town
Coast Guard
Rocky Mount Bed Brew
TO ENFIELD
TO HALIFAX
TO ROANOKE RAPIDS
TO WELDON
TO SPRING HOPE
TO NASHVILLE
TO WILSON
TO OAK CITY
TO WASHINGTON
TO ROBERSONVILLE
TO HAMILTON
TO WILLIAMSTON
CENTERLINE OF SEABOARD COAST LINE RAILROAD RIGHT OF WAY IS NASH—EDGECOMBE COUNTY LINE
KEY TO COUNTY ROAD NUMBERS
ALSO NUMBERS 1001 1002 1003 1004 1005
1400 — 1436
1300 — 1399
1206 — 1228
1100 — 1199
1600 — 1656
NOTE: MAP INCLUDES ONLY STATE MAINTAINED ROADS OR IMPORTANT NON-SYSTEM ROADS. MILEAGE NOT SHOWN ON FRONTAGE ROADS. ROADS SHOWN AS OF JULY 1, 1968
EDGECOMBE COUNTY
NORTH CAROLINA
PREPARED BY THE
NORTH CAROLINA STATE HIGHWAY COMMISSION
PLANNING AND RESEARCH DEPARTMENT
IN COOPERATION WITH THE
U.S. DEPARTMENT OF TRANSPORTATION
FEDERAL HIGHWAY ADMINISTRATION
BUREAU OF PUBLIC ROADS
SCALE
4 MILES
1 MILE
SCALE FOR ENLARGEMENTS
POLYCONIC PROJECTION
SHEET 1 OF 2
REVISED
1-1-71 — 61
1-1-70 — 66
1-1-69 — 64
1-1-68 — 6
EDGECOMBE

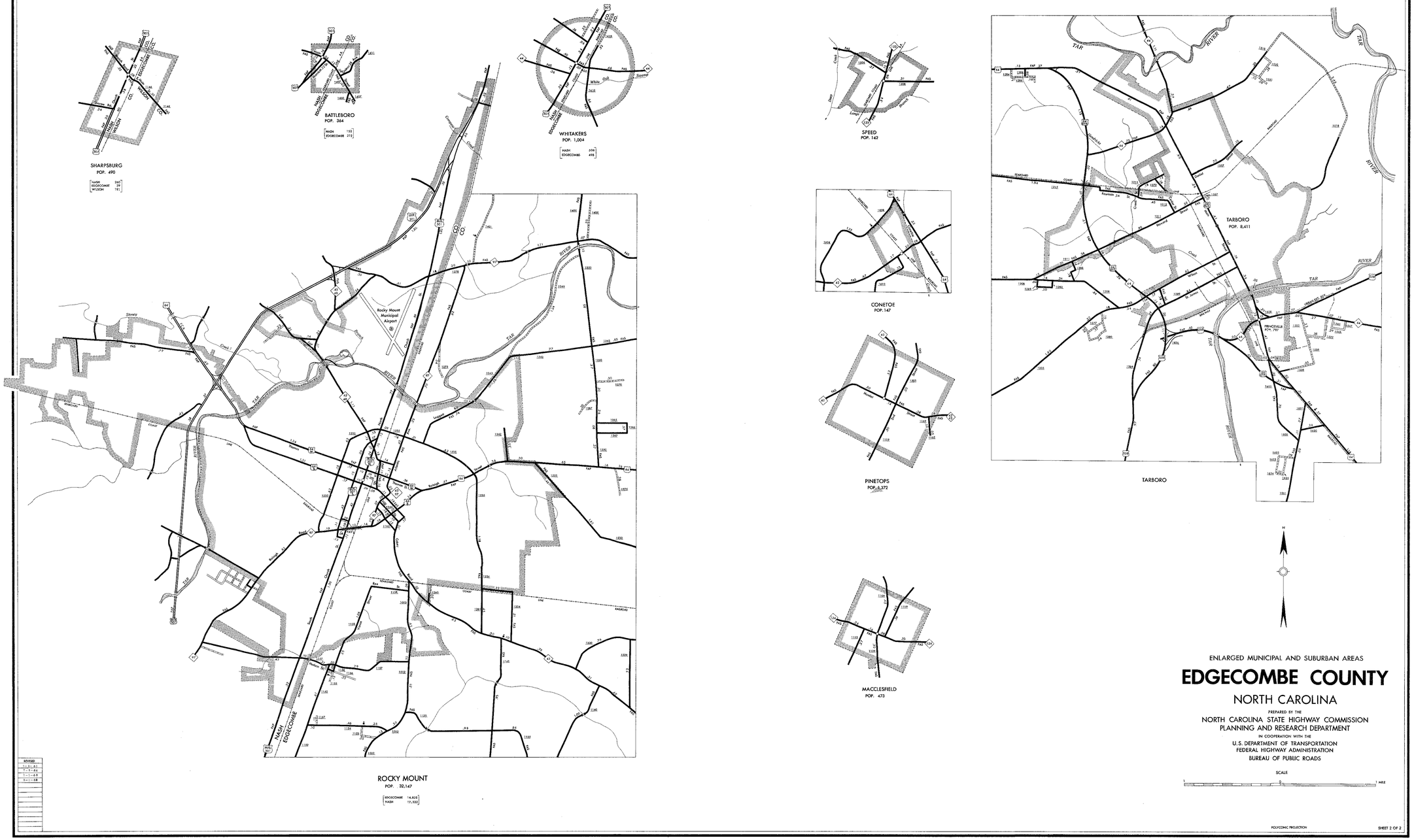
SHARPSBURG
POP. 490
NASH 240
EDGECOMBE 39
WILSON 191
BATTLEBORO
POP. 364
NASH 132
EDGECOMBE 212
WHITAKERS
POP. 1,004
NASH 506
EDGECOMBE 498
SPEED
POP. 142
CONETOE
POP. 147
PINETOPS
POP. 1,372
MACCLESFIELD
POP. 473
TARBORO
POP. 8,411
TARBORO
Rocky Mount Municipal Airport
ROCKY MOUNT
POP. 32,147
EDGECOMBE 14,825
NASH 17,322
REVISED
1-1-61
1-1-64
1-1-66
1-1-68
ENLARGED MUNICIPAL AND SUBURBAN AREAS
EDGECOMBE COUNTY
NORTH CAROLINA
PREPARED BY THE
NORTH CAROLINA STATE HIGHWAY COMMISSION
PLANNING AND RESEARCH DEPARTMENT
IN COOPERATION WITH THE
U.S. DEPARTMENT OF TRANSPORTATION
FEDERAL HIGHWAY ADMINISTRATION
BUREAU OF PUBLIC ROADS
SCALE
1 MILE
POLYCONIC PROJECTION
SHEET 2 OF 2
EDGECOMBE SUP.



FORSYTH COUNTY

NORTH CAROLINA

PREPARED BY THE
NORTH CAROLINA STATE HIGHWAY COMMISSION
PLANNING AND RESEARCH DEPARTMENT
IN COOPERATION WITH THE
U.S. DEPARTMENT OF TRANSPORTATION
FEDERAL HIGHWAY ADMINISTRATION
BUREAU OF PUBLIC ROADS

MAINTENANCE MAP FORSYTH COUNTY NORTH CAROLINA 067


WINSTON-SALEM
POP. 111,135
MATCH LINE
MATCH LINE
MATCH LINE
MATCH LINE
D A V I D S O N C O U N T Y
D A V I D S O N C O U N T Y
Winston Lake
Salem Lake
Salem Creek
Muddy Creek
Peters Creek
Silas Creek
Linville Ridge
Carters Mill
Frontis
St. Fisherville
Mineral Springs
Union Cross
Old Hollow
Old Greensboro
Old Salisbury
Old Rural Hall
Old Walkertown
Old Lewisville
Old Clemmons
Old Kernersville
Old Winston
Old Salem
Old Belews Creek
Old Mocksville
Old Yadkinville
Old Germanton
Old Danbury
Old Pfafftown
Old Bethania
Old Rockford
Old Mount Airy
Old Pilot Mountain
Old Madison
Old Reidsville
Old Stokesdale
Old Summerfield
Old Oak Ridge
Old Jamestown
Old High Point
Old Thomasville
Old Lexington
Old Statesville
Old Winston-Salem

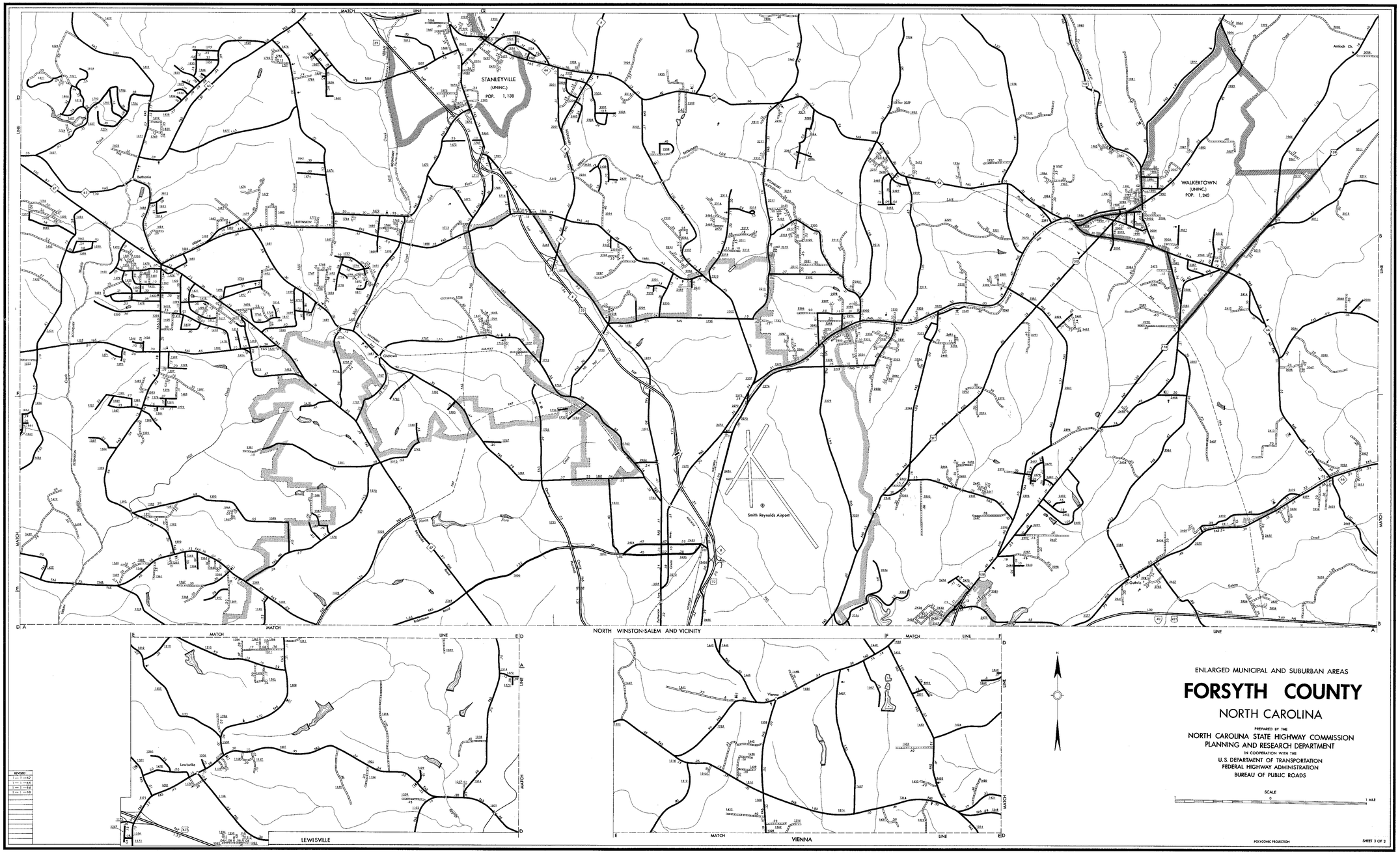

ENLARGED MUNICIPAL AND SUBURBAN AREAS

FORSYTH COUNTY

NORTH CAROLINA

PREPARED BY THE
NORTH CAROLINA STATE HIGHWAY COMMISSION
PLANNING AND RESEARCH DEPARTMENT
IN COOPERATION WITH THE
U.S. DEPARTMENT OF TRANSPORTATION
FEDERAL HIGHWAY ADMINISTRATION
BUREAU OF PUBLIC ROADS

SCALE 0 1 MILE

POLYCONIC PROJECTION

SHEET 2 OF 2

FORSYTH SUP. 2

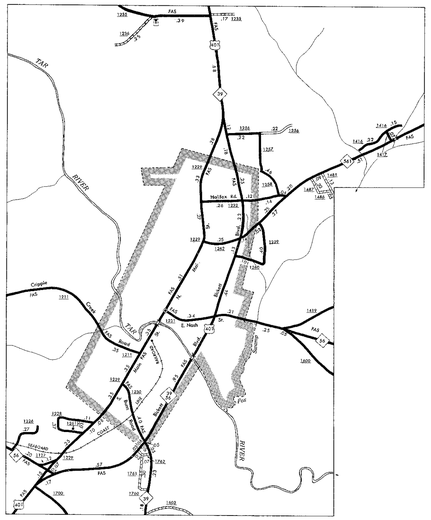

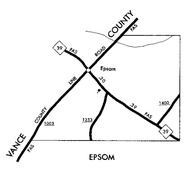

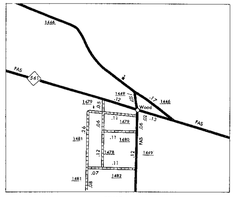

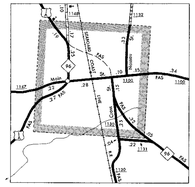

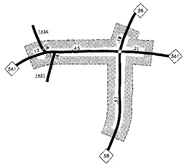

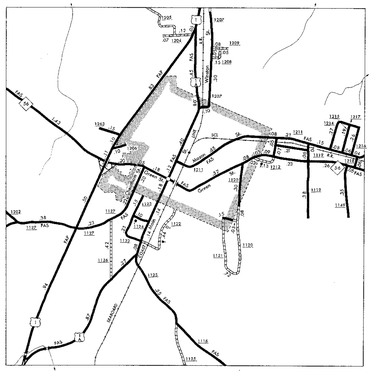

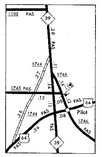

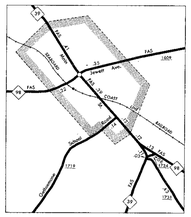

NOTE: MAP INCLUDES ONLY STATE MAINTAINED ROADS OR IMPORTANT NON-SYSTEM ROADS. MILEAGE NOT SHOWN ON FRONTAGE ROADS. ROADS SHOWN AS OF JAN. 1, 1968

LEGEND

- IMPASSABLE ROAD OR TRAIL
- PRIMITIVE OR UNIMPROVED ROAD
- GRADED AND DRAINED ROAD
- SOIL, GRAVEL OR STONE SURFACED ROAD
- HARD SURFACED ROAD
- 4 LANE UNDIVIDED HIGHWAY
- DIVIDED HIGHWAY
- HIGHWAY WITH FRONTAGE ROADS
- F.A. CONTROL ACCESS
- FEDERAL AID INTERSTATE ROAD
- FEDERAL AID PRIMARY ROAD
- FEDERAL AID SECONDARY ROAD
- NON-SYSTEM ROAD
- PROJECTED LOCATION
- INTERSECTION DISTANCE
- TRAFFIC CIRCLE
- HIGHWAY INTERCHANGE
- DETAILED HIGHWAY INTERCHANGE
- INTERSTATE HIGHWAY
- U.S. NUMBERED HIGHWAY
- N.C. NUMBERED HIGHWAY
- SECONDARY ROAD NUMBERS
- RAILROAD, ANY NUMBER OF TRACKS USED BY SINGLE OPERATING COMPANY
- RAILROAD, ANY NUMBER OF TRACKS USED BY MORE THAN ONE OPERATING COMPANY ON SAME OR ADJACENT RIGHTS-OF-WAY
- RAILROAD STATION
- GRADE CROSSING
- UNDERPASS
- OVERPASS
- RAILROAD TUNNEL
- ARMY, NAVY OR MARINE CORPS FIELD
- CIVIL OR MUNICIPAL AIRPORT
- MARKED AUXILIARY FIELD
- HANGAR ON FIELD "B" IN SYMBOL
- DOCK, PIER OR LANDING
- FREE OR TOLL FERRY
- LIGHT, NAUTICAL
- LIGHTHOUSE
- COAST GUARD STATION
- CANAL
- NARROW STREAM
- WIDE STREAM
- DAM WITH LOCK
- DAM
- RESERVOIR, POND OR LAKE
- PROMINENT PEAK, NUMERALS INDICATE ELEVATION
- ROAD THROUGH MOUNTAIN PASS
- HIGHWAY BRIDGE, OVER 20 FT.
- DRAW SPAN ON BRIDGE
- RAILWAY TUNNEL
- FORD
- STATE LINE
- COUNTY LINE
- CITY LIMITS
- RESERVATION OR PARK BOUNDARY
- INSET AREA
- DELINEATED AREA, POPULATION EST.
- COUNTY SEAT
- OTHER TOWNS AND VILLAGES
- TRIANGULATION STATION
- INCORPORATED CITY OR VILLAGE, GENERALIZED
- CHURCH
- CHURCH WITH CEMETERY
- SCHOOL
- CORRECTIONAL OR PENAL INSTN.
- STATE HIGHWAY GARAGE
- HIGHWAY SUB-OFFICE

FRANKLIN COUNTY

NORTH CAROLINA

PREPARED BY THE
NORTH CAROLINA STATE HIGHWAY COMMISSION
PLANNING AND RESEARCH DEPARTMENT
IN COOPERATION WITH THE
U.S. DEPARTMENT OF TRANSPORTATION
FEDERAL HIGHWAY ADMINISTRATION
BUREAU OF PUBLIC ROADS

SCALE
1 0 1 2 3 4 MILES
0.5 0 0.5 1 MILE
SCALE FOR ENLARGEMENTS

POLYCONIC PROJECTION

SHEET 1 OF 1

REVISED
1 JAN 1 — 61
1 JAN 1 — 64
1 JAN 1 — 66
1 JAN 1 — 68

FRANKLIN

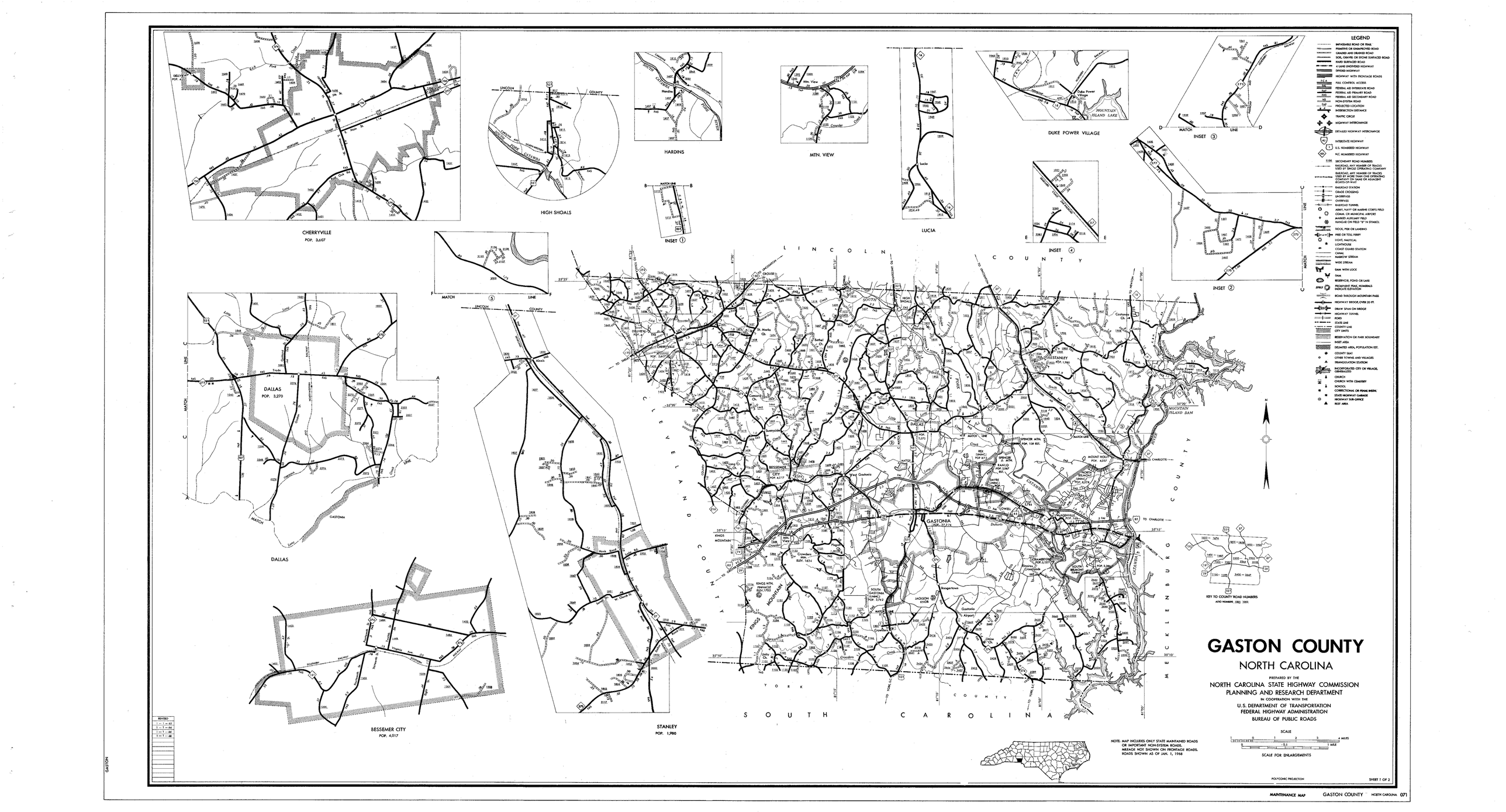
CHERRYVILLE
POP. 3,607
HIGH SHOALS
HARDINS
MTN. VIEW
LUCIA
DUKE POWER VILLAGE
INSET ①
INSET ②
INSET ③
INSET ④
INSET ⑤
DALLAS
POP. 3,370
BESSEMER CITY
POP. 4,017
STANLEY
POP. 1,980
LINCOLN COUNTY
CLEVELAND COUNTY
MECKLENBURG COUNTY
YORK COUNTY
SOUTH CAROLINA
GASTONIA
POP. 37,275
MOUNT HOLLY
POP. 4,017
BELMONT
POP. 5,243
CRAMERTON
POP. 3,101
SOUTH GASTONIA
POP. 3,742
SPENCER MTN.
POP. 108 EST.
MOUNTAIN ISLAND DAM
KINGS MOUNTAIN
KINGS MTN. PINNACLE
ELEV. 1,705
Crowders Mtn.
ELEV. 1,624
TO CHARLOTTE
TO YORK, S.C.
TO KINGS MTN.
KEY TO COUNTY ROAD NUMBERS
AND NUMBERS 1001 3001
LEGEND
IMPASSABLE ROAD OR TRAIL
PRIMITIVE OR UNIMPROVED ROAD
GRADED AND DRAINED ROAD
SOIL, GRAVEL OR STONE SURFACED ROAD
PAVED SURFACED ROAD
4 LANE UNDIVIDED HIGHWAY
DIVIDED HIGHWAY
HIGHWAY WITH FRONTAGE ROADS
FULL CONTROL ACCESS
FEDERAL AID INTERSTATE ROAD
FEDERAL AID PRIMARY ROAD
FEDERAL AID SECONDARY ROAD
NON-SYSTEM ROAD
PROJECTED LOCATION
INTERSECTION DISTANCE
TRAFFIC CIRCLE
HIGHWAY INTERCHANGE
DETAILED HIGHWAY INTERCHANGE
INTERSTATE HIGHWAY
U.S. NUMBERED HIGHWAY
NC. NUMBERED HIGHWAY
SECONDARY ROAD NUMBERS
RAILROAD, ANY NUMBER OF TRACKS USED BY SINGLE OPERATING COMPANY
RAILROAD, ANY NUMBER OF TRACKS USED BY MORE THAN ONE OPERATING COMPANY OR JOINT OR ADJACENT RIGHTS-OF-WAY
RAILROAD STATION
GRADE CROSSING
UNDERPASS
OVERPASS
RAILROAD TUNNEL
ARMY, NAVY OR MARINE CORPS FIELD
COMM. OR MUNICIPAL AIRPORT
MARKED AUXILIARY FIELD
HANGAR ON FIELD "F" IN SYMBOL
DOCK, PIER OR LANDING
FREE OR TOLL FERRY
LIGHT, NAUTICAL
LIGHTHOUSE
COAST GUARD STATION
CANAL
NARROW STREAM
WIDE STREAM
DAM WITH LOCK
DAM
RESERVOIR, POND OR LAKE
PROMINENT PEAK, NUMERALS INDICATE ELEVATION
ROAD THROUGH MOUNTAIN PASS
HIGHWAY BRIDGE, OVER 20 FT.
DRAW SPAN ON BRIDGE
HIGHWAY TUNNEL
FORD
STATE LINE
COUNTY LINE
CITY LIMITS
RESERVATION OR PARK BOUNDARY
INSET AREA
DELIMITED AREA, POPULATION EST.
COUNTY SEAT
OTHER TOWNS AND VILLAGES
TRIANGULATION STATION
INCORPORATED CITY OR VILLAGE, UNINCORPORATED
CHURCH
CHURCH WITH CEMETERY
SCHOOL
CORRECTIONAL OR PENAL INSTN.
STATE HIGHWAY GARAGE
HIGHWAY SUB-OFFICE
REST AREA
REVISED
1 — 1 — 62
1 — 1 — 64
1 — 1 — 66
1 — 1 — 68
GASTON
GASTON COUNTY
NORTH CAROLINA
PREPARED BY THE
NORTH CAROLINA STATE HIGHWAY COMMISSION
PLANNING AND RESEARCH DEPARTMENT
IN COOPERATION WITH THE
U.S. DEPARTMENT OF TRANSPORTATION
FEDERAL HIGHWAY ADMINISTRATION
BUREAU OF PUBLIC ROADS
NOTE: MAP INCLUDES ONLY STATE MAINTAINED ROADS OR IMPORTANT NON-SYSTEM ROADS. MILEAGE NOT SHOWN ON FRONTAGE ROADS. ROADS SHOWN AS OF JAN. 1, 1968
SCALE
SCALE FOR ENLARGEMENTS
POLYCONIC PROJECTION
SHEET 1 OF 2
MAINTENANCE MAP
GASTON COUNTY
NORTH CAROLINA 071

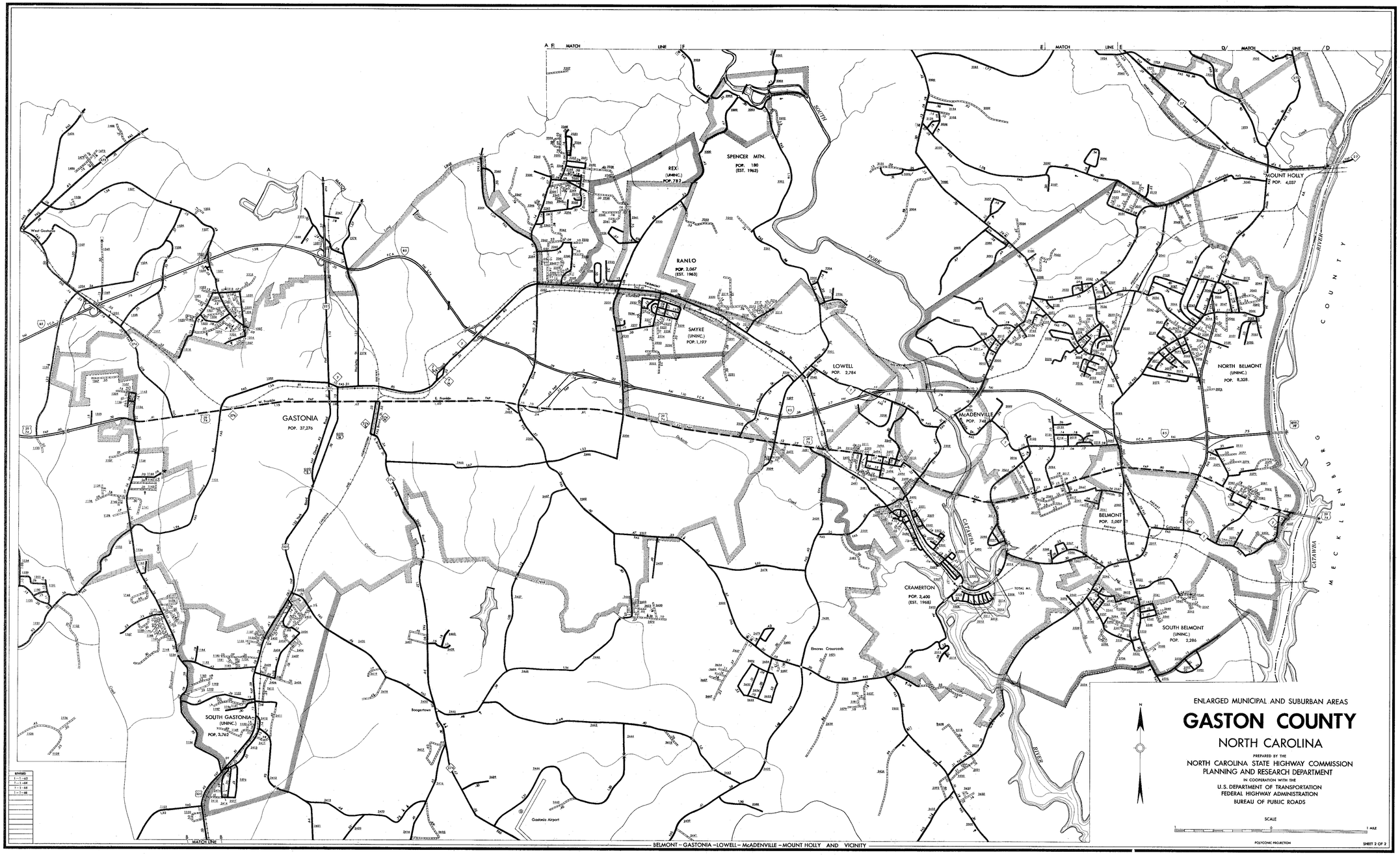

ENLARGED MUNICIPAL AND SUBURBAN AREAS

GASTON COUNTY

NORTH CAROLINA

PREPARED BY THE
NORTH CAROLINA STATE HIGHWAY COMMISSION
PLANNING AND RESEARCH DEPARTMENT
IN COOPERATION WITH THE
U.S. DEPARTMENT OF TRANSPORTATION
FEDERAL HIGHWAY ADMINISTRATION
BUREAU OF PUBLIC ROADS

SCALE 0 1 MILE

POLYCONIC PROJECTION

SHEET 2 OF 2

BELMONT – GASTONIA – LOWELL – McADENVILLE – MOUNT HOLLY AND VICINITY

GASTON SUF

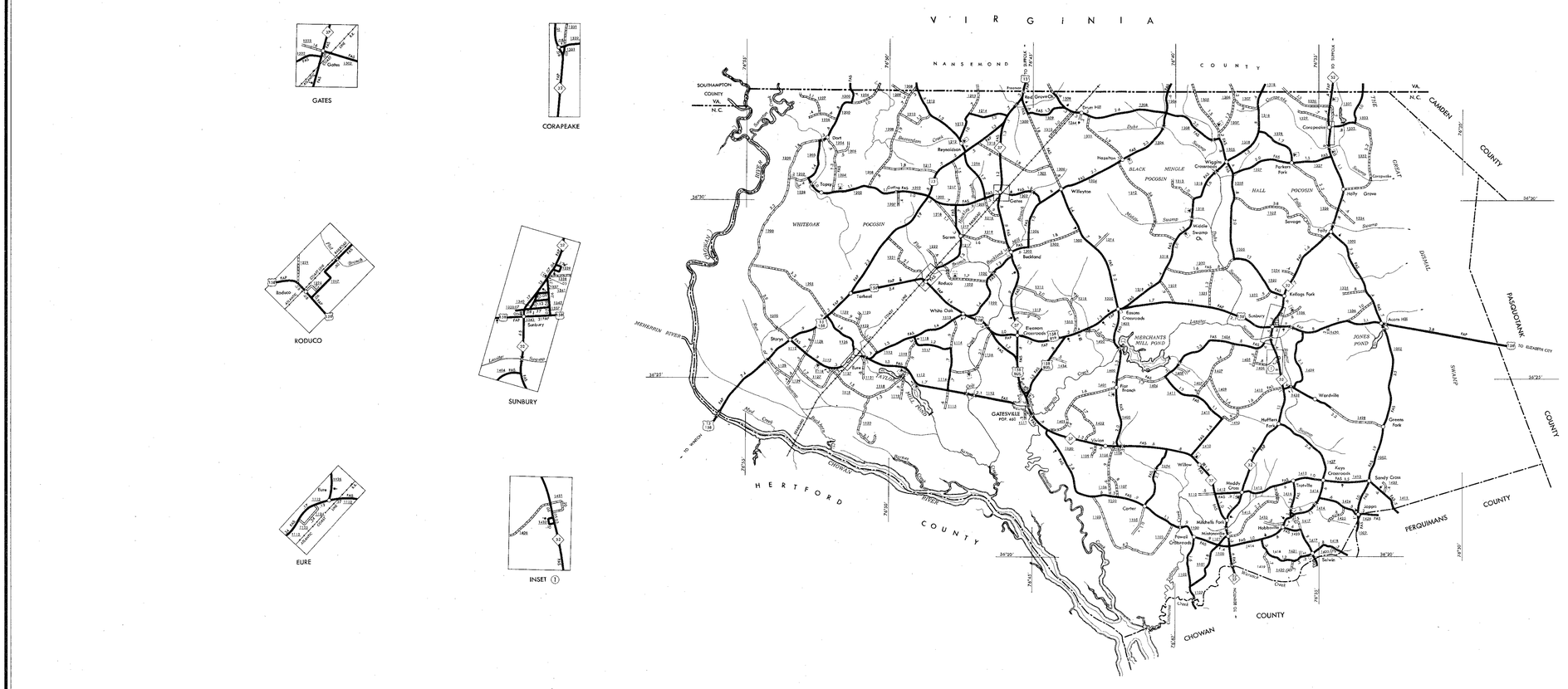

GATES

CORAPEAKE

RODUCO

SUNBURY

EURE

INSET (1)

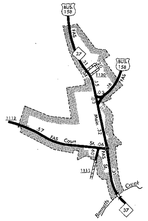

GATESVILLE
POP. 460

LEGEND

- IMPASSABLE ROAD OR TRAIL
- PRIMITIVE OR UNIMPROVED ROAD
- GRADED AND DRAINED ROAD
- SOIL, GRAVEL OR STONE SURFACED ROAD
- HARD SURFACED ROAD
- 4 SAME UNDIVIDED HIGHWAY
- DIVIDED HIGHWAY
- HIGHWAY WITH FRONTAGE ROADS
- FULL CONTROL ACCESS
- FEDERAL AID INTERSTATE ROAD
- FEDERAL AID PRIMARY ROAD
- FEDERAL AID SECONDARY ROAD
- NON-SYSTEM ROAD
- PROJECTED LOCATION
- INTERSECTION DISTANCE
- TRAFFIC CIRCLE
- HIGHWAY INTERCHANGE
- DETAILED HIGHWAY INTERCHANGE
- INTERSTATE HIGHWAY
- U.S. NUMBERED HIGHWAY
- N.C. NUMBERED HIGHWAY
- SECONDARY ROAD NUMBERS
- RAILROAD, ANY NUMBER OF TRACKS USED BY SINGLE OPERATING COMPANY
- RAILROAD, ANY NUMBER OF TRACKS USED BY MORE THAN ONE OPERATING COMPANY OR SAME OR ADJACENT RIGHTS-OF-WAY
- RAILROAD STATION
- GRADE CROSSING
- UNDERPASS
- OVERPASS
- RAILROAD TUNNEL
- ARMY, NAVY OR MARINE CORPS FIELD
- COMM. OR MUNICIPAL AIRPORT
- MARINE AUXILIARY FIELD
- HANGAR ON FIELD "B" IN SYMBOL
- DOCK, PIER OR LANDING
- FREE OR TOLL FERRY
- LIGHT, NAUTICAL
- LIGHTHOUSE
- COAST GUARD STATION
- CANAL
- MARROW STREAM
- WIDE STREAM
- DAM WITH LOCK
- DAM
- RESERVOIR, POND OR LAKE
- MONUMENT, PEAK, NUMERALS INDICATE ELEVATION
- ROAD THROUGH MOUNTAIN PASS
- HIGHWAY BRIDGE OVER 20 FT.
- DRAW SPAN ON BRIDGE
- HIGHWAY TUNNEL
- FORD
- STATE LINE
- COUNTY LINE
- CITY LIMITS
- RESERVATION OR PARK BOUNDARY
- MUSE AREA
- DESIRED AREA, POPULATION EST.
- COUNTY SEAT
- OTHER TOWNS AND VILLAGES
- TRIANGULATION STATION
- INCORPORATED CITY OR VILLAGE, ORGANIZED
- CHURCH
- CHURCH WITH CEMETERY
- SCHOOL
- CORRECTIONAL OR PENAL INSTN.
- STATE HIGHWAY GARAGE
- HIGHWAY SUB-OFFICE

GATES COUNTY

NORTH CAROLINA

PREPARED BY THE
NORTH CAROLINA STATE HIGHWAY COMMISSION
PLANNING AND RESEARCH DEPARTMENT
IN COOPERATION WITH THE
U.S. DEPARTMENT OF TRANSPORTATION
FEDERAL HIGHWAY ADMINISTRATION
BUREAU OF PUBLIC ROADS



KEY TO COUNTY ROAD NUMBERS
ROAD NUMBER 1200



NOTE: MAP INCLUDES ONLY STATE MAINTAINED ROADS OR IMPORTANT NON-SYSTEM ROADS. MILEAGE NOT SHOWN ON FRONTAGE ROADS. ROADS SHOWN AS OF JAN. 1, 1968

SCALE



SCALE FOR ENLARGEMENTS

REVISED
1 - 1 - 67
1 - 1 - 68
1 - 1 - 69

POLYCONIC PROJECTION

SHEET 1 OF 1

GATES

MAINTENANCE MAP GATES COUNTY NORTH CAROLINA 073

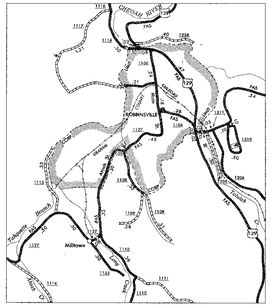

ROBBINSVILLE

POP. 587



TAPOCO

REVISED
1 - 1 - 65
1 - 1 - 66
1 - 1 - 68

GRAHAM

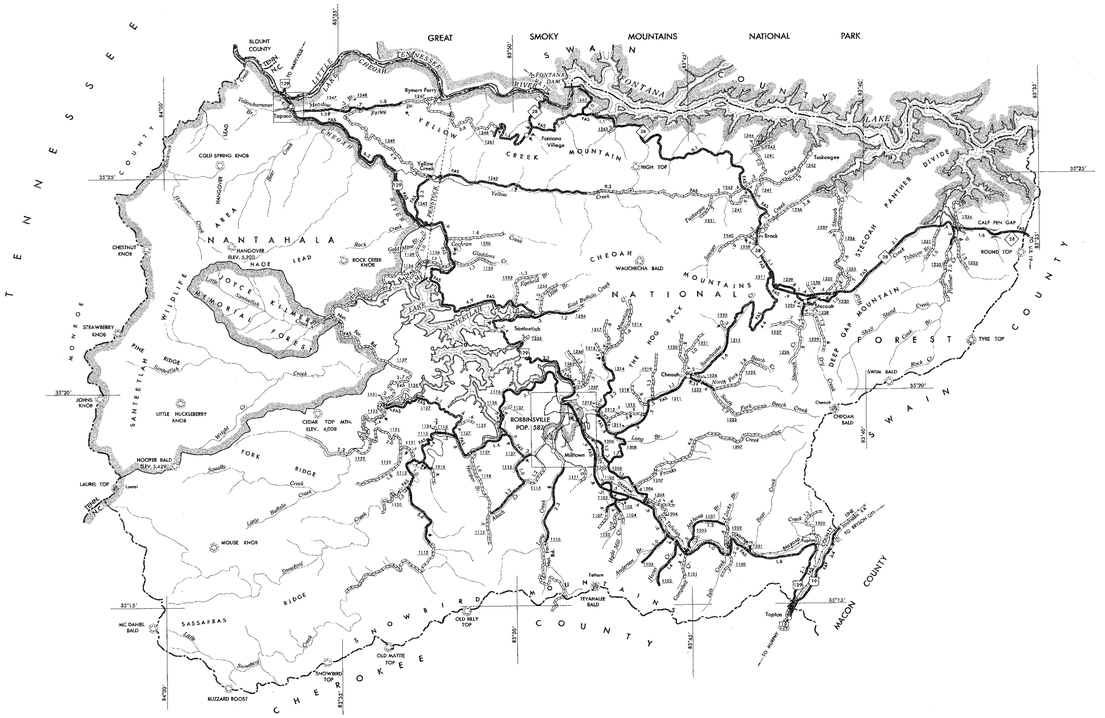
GREAT SMOKY MOUNTAINS NATIONAL PARK
TENNESSEE
BLOUNT COUNTY
SWAIN COUNTY
MACON COUNTY
CHEROKEE
NANTAHALA NATIONAL FOREST
CHEOAH MOUNTAINS
SNOWBIRD MOUNTAINS
ROBBINSVILLE POP. 587
Robbinsville
Tapoco
Fontana Village
Tuskegee
Stecoah
Topton
Hayesville
Murphy
Ranger
Andrews
Marble
Yellow Creek Mountain
Panther Divide
Deep Gap Mountain
Hood Race
Sassafras Ridge
Hoopfer Bald Elev. 5,425
Cedar Top Mtn. Elev. 4,008
Wauchecha Bald
Tyre Top
Swim Bald
Calf Pen Gap
Round Top
Fontana Dam
Fontana Lake
Little Tennessee River
Cheoah River
Nantahala River
Nantahala Area
Nantahala Lead
Joyce Kilmer Memorial Forest
Santeetlah Wildlife Refuge
Howroyd Pine Ridge
Chestnut Knob
Strawberry Knob
Johns Knob
Little Huckleberry Knob
Mouse Knob
Laurel Top
Mc Daniel Bald
Blizzard Roost
Old Mill Top
Old Mattie Top
Tessentee Bald
Snowbird Top
Big Santeetlah Creek
Cheoah Bald
Cheoah Point
Deep Gap
Rock Creek Knob
Cold Spring Knob
Yellow Mountain
High Top
Sweetwater Creek
Long Branch
Slick Rock Creek
Tulula Creek
Hanging Dog Creek
Yellow Creek
Stecoah Creek
Sweetwater Creek
Tuskegee Creek
Deep Gap Creek
Cheoah

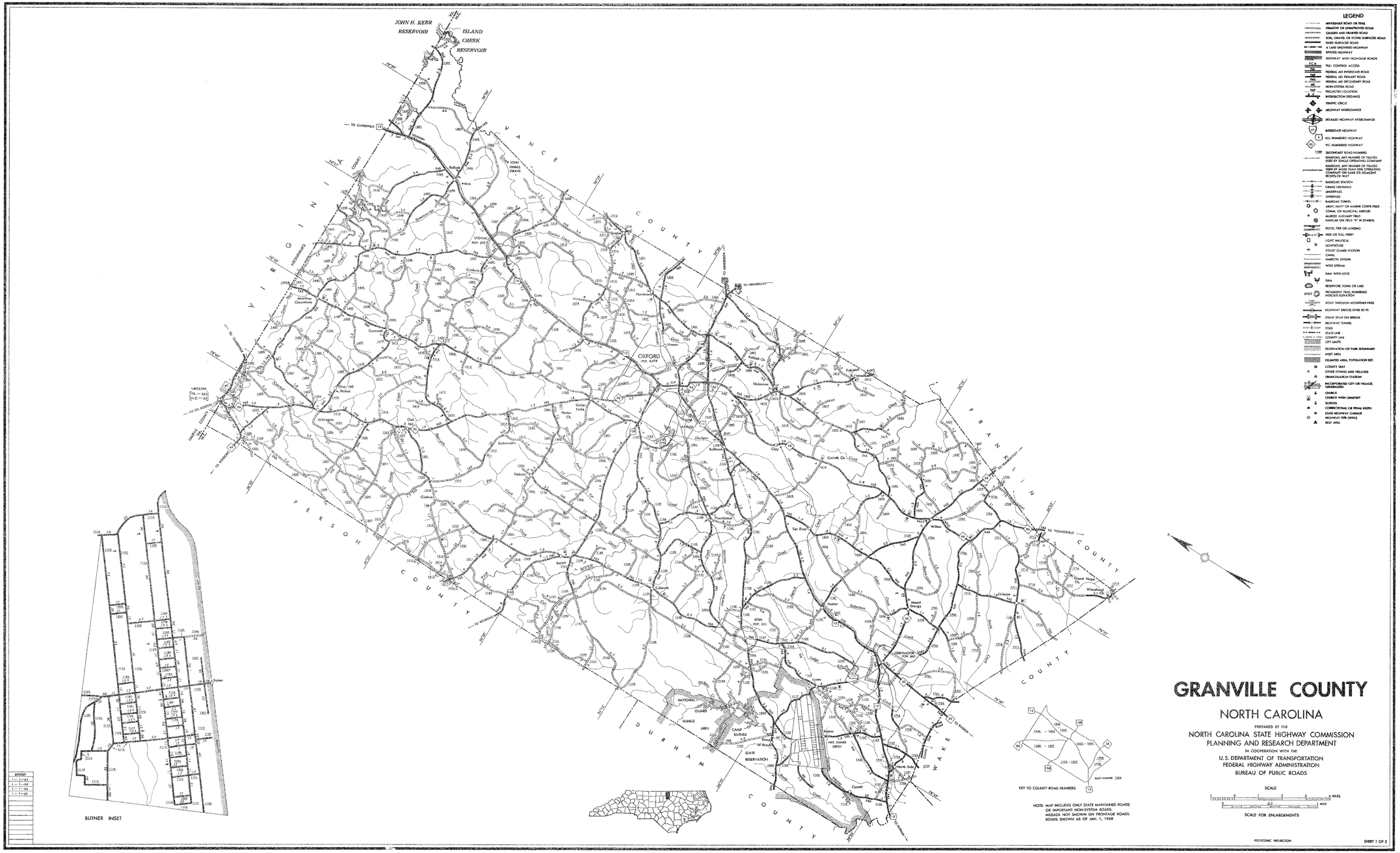
JOHN H. KERR RESERVOIR
ISLAND CREEK RESERVOIR
VANCE COUNTY
VIRGINIA
NORTH CAROLINA
PERSON COUNTY
DURHAM COUNTY
FRANKLIN COUNTY
WARREN COUNTY
OXFORD POP. 6418
STEM POP. 221
STOVALL POP. 370
CREEDMOOR POP. 863
TO CLARKSVILLE
TO HENDERSON
TO YOUNGSVILLE
TO ROXBORO
TO ROUGEMONT
TO DURHAM
TO ROUGEMONT
NATIONAL GUARD RANGE AREA
CAMP BUTNER
HOSP. GUARD DEPOT
STATE RESERVATION
BUTNER
North Side
Cornett
Tar River
Wilton
Mount Energy
Harris
Gillsboro
Good Hope Ch.
Woodland Ch.
Clarkton
Ephesus Ch.
Oak Hill Ch.
Mt. Zion Ch.
Mt. Tirzah Ch.
Mt. Olive Ch.
Mt. Carmel Ch.
Mt. Pleasant Ch.
Mt. Hermon Ch.
Mt. Harmony Ch.
Mt. Gilead Ch.
Mt. Energy Ch.
Mt. Ararat Ch.
Mt. Ararat Ch.
Mt. Ararat

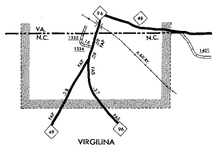

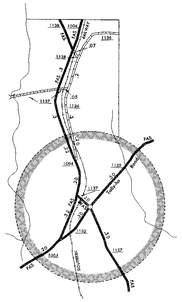

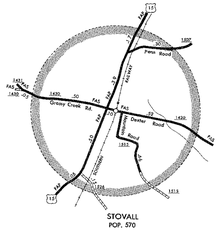







ENLARGED MUNICIPAL AND SUBURBAN AREAS

GRANVILLE COUNTY

NORTH CAROLINA

PREPARED BY THE
NORTH CAROLINA STATE HIGHWAY COMMISSION
PLANNING AND RESEARCH DEPARTMENT
IN COOPERATION WITH THE
U. S. DEPARTMENT OF TRANSPORTATION
FEDERAL HIGHWAY ADMINISTRATION
BUREAU OF PUBLIC ROADS

SCALE

1 0 1 MILE

REVISED
1 in 1 — 67
1 in 1 — 66
1 in 1 — 68

POLYCONIC PROJECTION

SHEET 2 OF 2

GRANVILLE SUP

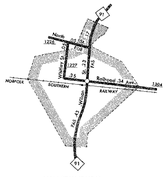

WALSTONBURG
POP. 191

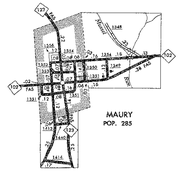

MAURY
POP. 285

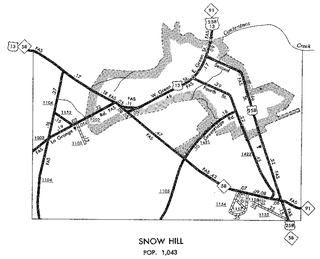

SNOW HILL
POP. 1,043

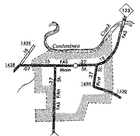

HOOKERTON
POP. 358

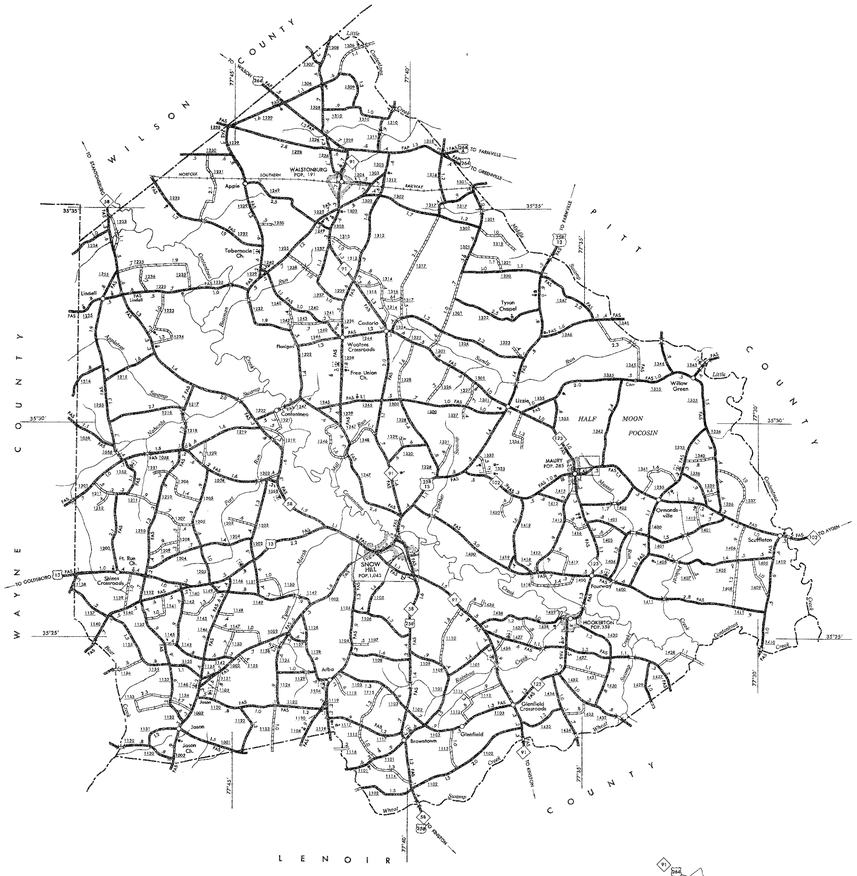

LEGEND

- IMPASSABLE ROAD OR TRAIL
- PRIMITIVE OR UNIMPROVED ROAD
- GRADED AND DRAINED ROAD
- SOIL, GRAVEL OR STONE SURFACED ROAD
- HARD SURFACED ROAD
- 4 LANE UNDIVIDED HIGHWAY
- DIVIDED HIGHWAY
- HIGHWAY WITH FRONTAGE ROADS
- FCA — FULL CONTROL ACCESS
- FAI — FEDERAL AID INTERSTATE ROAD
- FAP — FEDERAL AID PRIMARY ROAD
- FAS — FEDERAL AID SECONDARY ROAD
- NS — NON-SYSTEM ROAD
- PROJECTED LOCATION
- INTERSECTION DISTANCE
- TRAFFIC CIRCLE
- HIGHWAY INTERCHANGE
- DETAILED HIGHWAY INTERCHANGE
- INTERSTATE HIGHWAY
- U.S. NUMBERED HIGHWAY
- N.C. NUMBERED HIGHWAY
- 1102 — SECONDARY ROAD NUMBERS
- RAILROAD, ANY NUMBER OF TRACKS OWNED BY THE RAILROAD COMPANY
- RAILROAD, ANY NUMBER OF TRACKS USED BY MORE THAN ONE OPERATING COMPANY ON JOINT OR ADJACENT RIGHTS-OF-WAY
- RAILROAD STATION
- GRADE CROSSING
- UNDERPASS
- OVERPASS
- RAILROAD TUNNEL
- ARMY, NAVY OR MARINE CORPS FIELD
- CIVIL OR MUNICIPAL AIRPORT
- MARKED AIRWAY FIELD
- HANGAR ON FIELD 'B' BY SYMBOL
- LOCK, FISH OR LANDING
- FREE OR TOLL FERRY
- SIGHT, NAUTICAL
- LIGHTHOUSE
- COAST GUARD STATION
- CANAL
- NARROW STREAM
- WIDE STREAM
- DAM WITH LOCK
- DAM
- RESERVOIR, POND OR LAKE
- PROMINENT PEAK, NUMERALS INDICATE ELEVATION
- ROAD THROUGH MOUNTAIN PASS
- HIGHWAY BRIDGE OVER 20 FT.
- DRAW SPAN ON BRIDGE
- HIGHWAY TUNNEL
- FORD
- STATE LINE
- COUNTY LINE
- CITY LIMITS
- RESERVATION OR PARK BOUNDARY
- INSET AREA
- DENSELY BUILT-UP AREA, POPULATION 851
- COUNTY SEAT
- OTHER TOWNS AND VILLAGES
- TRANSMISSION STATION
- INCORPORATED CITY OR VILLAGE, GENERALIZED
- CHURCH
- CHURCH WITH CEMETERY
- SCHOOL
- CORRECTIONAL OR PENAL INSTN.
- STATE HIGHWAY GARAGE
- HIGHWAY SUB-OFFICE
- REST AREA

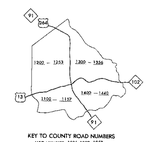

KEY TO COUNTY ROAD NUMBERS
AND NUMBERS 2551 TO 2578

NOTE: MAP INCLUDES ONLY STATE MAINTAINED ROADS OR IMPORTANT NON-SYSTEM ROADS. MILEAGE NOT SHOWN ON FRONTAGE ROADS. ROADS SHOWN AS OF JAN. 1, 1968



GREENE COUNTY

NORTH CAROLINA

PREPARED BY THE
NORTH CAROLINA STATE HIGHWAY COMMISSION
PLANNING AND RESEARCH DEPARTMENT
IN COOPERATION WITH THE
U.S. DEPARTMENT OF TRANSPORTATION
FEDERAL HIGHWAY ADMINISTRATION
BUREAU OF PUBLIC ROADS

SCALE
1 0 1 2 3 4 MILES
1 0 1 2 3 4 5 6 1 MILE
SCALE FOR ENLARGEMENTS

POLYCONIC PROJECTION

SHEET 1 OF 1

REVISED
1 — 1 — 61
1 — 1 — 64
1 — 1 — 66
1 — 1 — 68

GREENE



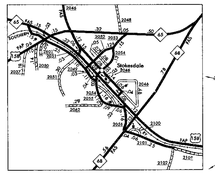

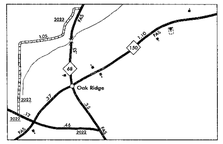



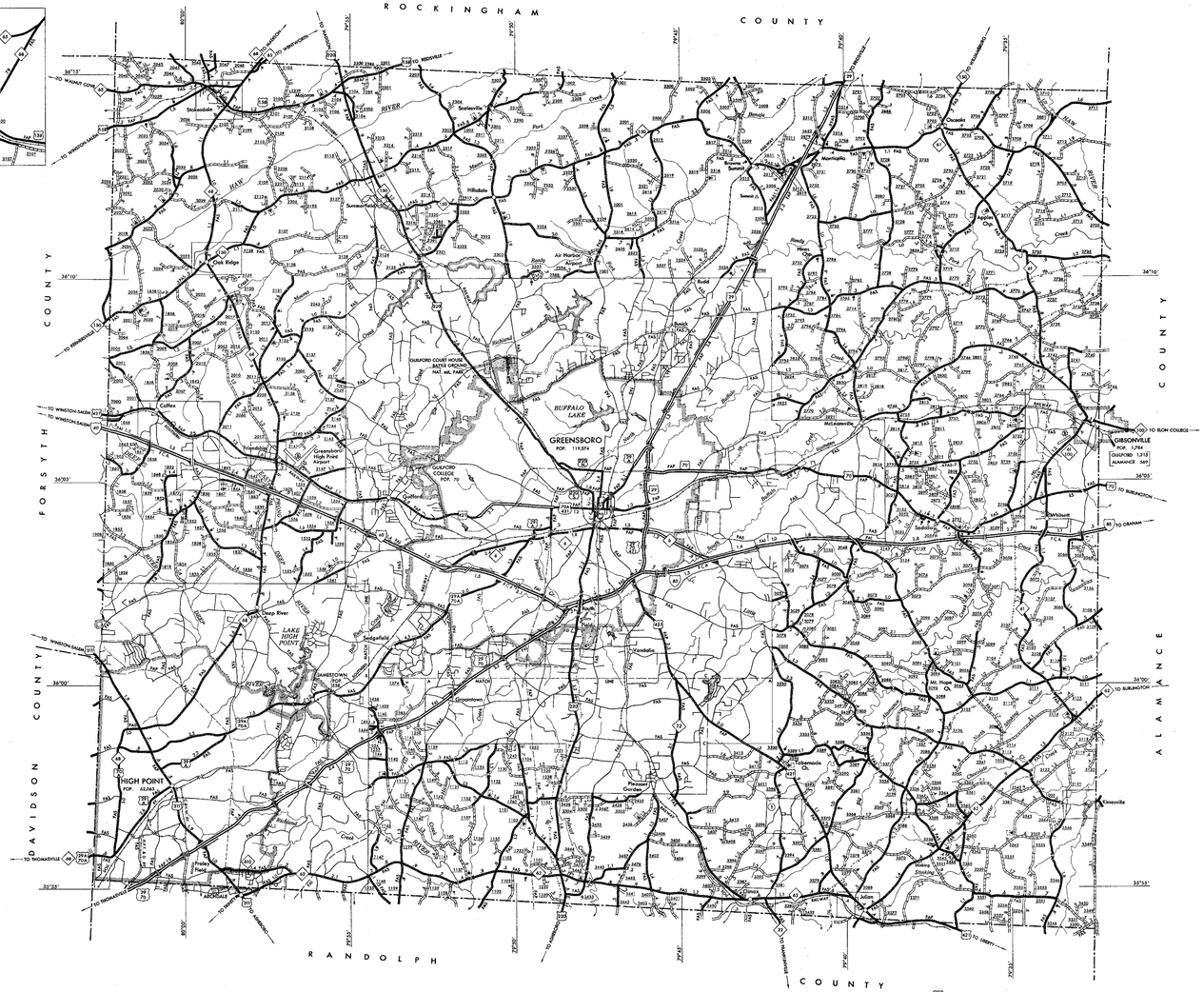

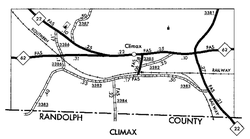

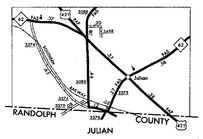

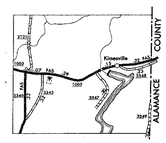







NOTE: MAP INCLUDES ONLY STATE MAINTAINED ROADS OR IMPORTANT NON-SYSTEM ROADS. MILEAGE NOT SHOWN ON FRONTAGE ROADS. ROADS SHOWN AS OF JAN. 1, 1998

LEGEND

- IMPASSABLE ROAD OR TRAIL
- PRIMITIVE OR UNIMPROVED ROAD
- GRADED AND DRAINED ROAD
- SOIL, GRAVEL OR STONE SURFACED ROAD
- HARD SURFACED ROAD
- 4 LANE UNDIVIDED HIGHWAY
- DIVIDED HIGHWAY
- HIGHWAY WITH FRONTAGE ROADS
- F-F-F FULL CONTROL ACCESS
- FAI FEDERAL AID INTERSTATE ROAD
- FAP FEDERAL AID PRIMARY ROAD
- FAS FEDERAL AID SECONDARY ROAD
- NS NON-SYSTEM ROAD
- PROJECTED LOCATION
- INTERSECTION DISTANCE
- TRAFFIC CIRCLE
- HIGHWAY INTERCHANGE
- DETAILED HIGHWAY INTERCHANGE
- 40 INTERSTATE HIGHWAY
- 1 U.S. NUMBERED HIGHWAY
- 105 N.C. NUMBERED HIGHWAY
- 1108 SECONDARY ROAD NUMBERS
- RAILROAD, ANY NUMBER OF TRACKS USED BY SINGLE OPERATING COMPANY
- RAILROAD, ANY NUMBER OF TRACKS USED BY MORE THAN ONE OPERATING COMPANY ON SAME OR ADJACENT RIGHTS-OF-WAY
- RAILROAD STATION
- GRADE CROSSING
- UNDERPASS
- OVERPASS
- RAILROAD TUNNEL
- ARMY, NAVY OR MARINE CORPS FIELD
- COMM. OR MUNICIPAL AIRPORT
- MARKED AUXILIARY FIELD
- HANGAR ON FIELD "X" IN SYMBOL
- DOCK, PIER OR LANDING
- FREE OR TOLL FERRY
- LIGHT, NAUTICAL
- LIGHTHOUSE
- COAST GUARD STATION
- CANAL
- NARROW STREAM
- WIDE STREAM
- DAM WITH LOCK
- DAM
- RESERVOIR, POND OR LAKE
- 5763 PROMINENT PEAK, NUMERALS INDICATE ELEVATION
- ROAD THROUGH MOUNTAIN PASS
- HIGHWAY BRIDGE, OVER 20 FT.
- DRAW SPAN ON BRIDGE
- HIGHWAY TUNNEL
- FORD
- STATE LINE
- COUNTY LINE
- CITY LIMITS
- RESERVATION OR PARK BOUNDARY
- INSET AREA
- DELIMITED AREA, POPULATION EST.
- COUNTY SEAT
- OTHER TOWNS AND VILLAGES
- TRIANGULATION STATION
- INCORPORATED CITY OR VILLAGE, ORGANIZED
- CHURCH
- CHURCH WITH CEMETERY
- SCHOOL
- CORRECTIONAL OR PENAL INSTN.
- STATE HIGHWAY GARAGE
- HIGHWAY SUB-OFFICE

GUILFORD COUNTY

NORTH CAROLINA

PREPARED BY THE
NORTH CAROLINA STATE HIGHWAY COMMISSION
PLANNING AND RESEARCH DEPARTMENT
IN COOPERATION WITH THE
U.S. DEPARTMENT OF TRANSPORTATION
FEDERAL HIGHWAY ADMINISTRATION
BUREAU OF PUBLIC ROADS

SCALE
1 0 1 2 3 4 MILES
1 0 0.5 1 KILO

SCALE FOR ENLARGEMENTS

POLYCONIC PROJECTION

SHEET 1 OF 3

REVISED
1 m - 1 m 42
1 m - 1 m 44
1 m - 1 m 46
1 m - 1 m 48

GUILFORD

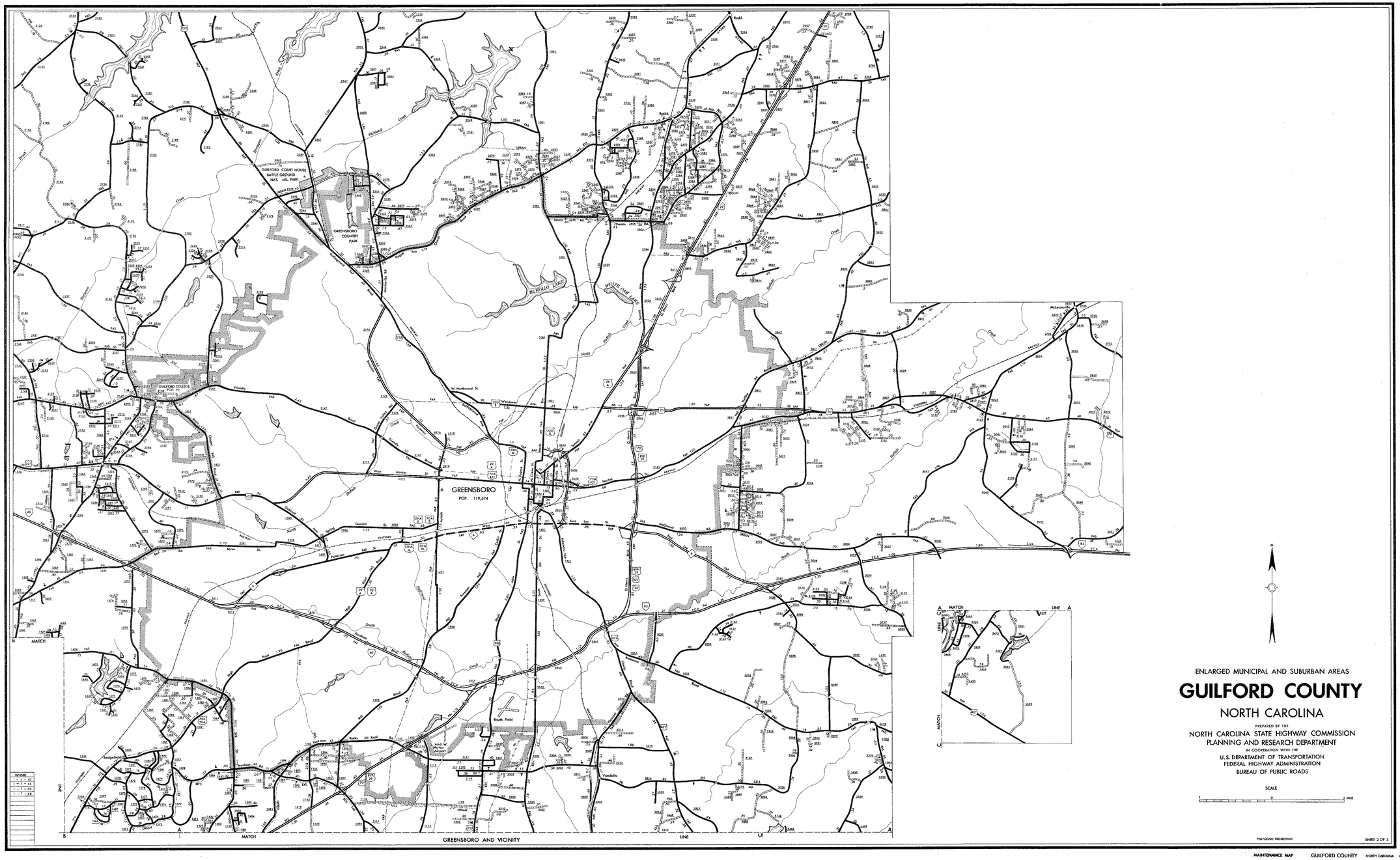

ENLARGED MUNICIPAL AND SUBURBAN AREAS

GUILFORD COUNTY

NORTH CAROLINA

PREPARED BY THE
NORTH CAROLINA STATE HIGHWAY COMMISSION
PLANNING AND RESEARCH DEPARTMENT
IN COOPERATION WITH THE
U.S. DEPARTMENT OF TRANSPORTATION
FEDERAL HIGHWAY ADMINISTRATION
BUREAU OF PUBLIC ROADS

SCALE

1 0 1 MILE

POLYCONIC PROJECTION

SHEET 2 OF 3

REVISED
1-1-64
1-1-66
1-1-68

GUILFORD SUR 1

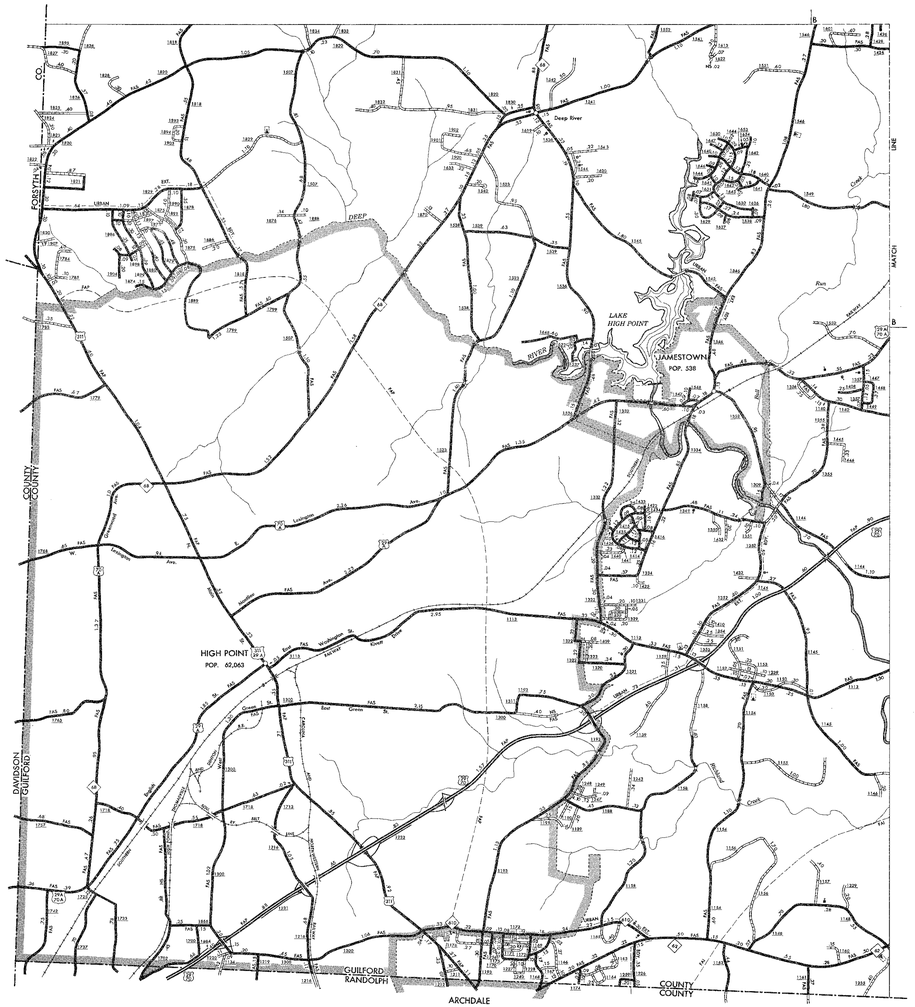

JAMESTOWN — HIGH POINT AND VICINITY

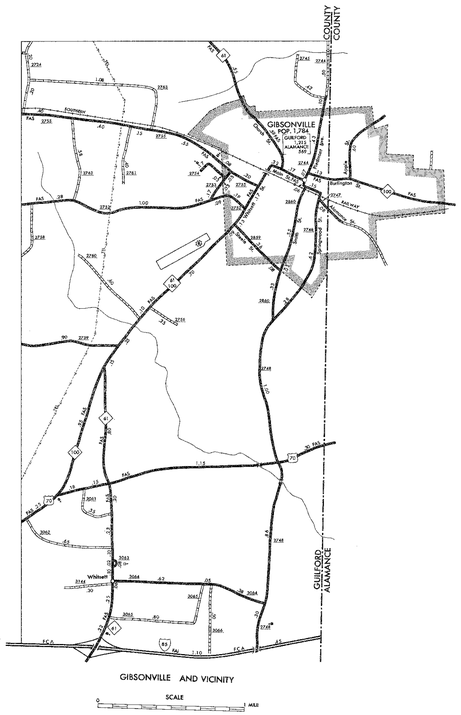

GIBSONVILLE AND VICINITY

SCALE

0 MILE

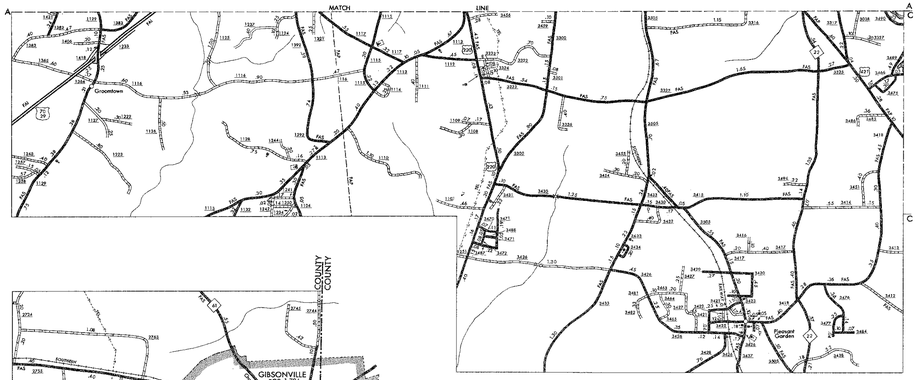

PLEASANT GARDEN AND VICINITY

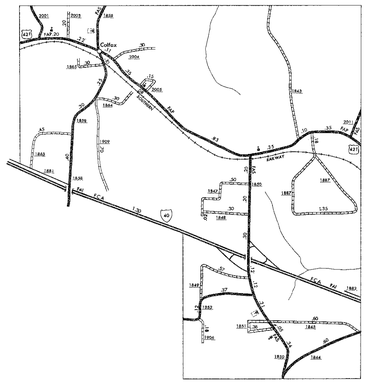

COLFAX AND VICINITY

SCALE

0 MILE

ENLARGED MUNICIPAL AND SUBURBAN AREAS

GUILFORD COUNTY

NORTH CAROLINA

PREPARED BY THE
NORTH CAROLINA STATE HIGHWAY COMMISSION
PLANNING AND RESEARCH DEPARTMENT
IN COOPERATION WITH THE
U.S. DEPARTMENT OF TRANSPORTATION
FEDERAL HIGHWAY ADMINISTRATION
BUREAU OF PUBLIC ROADS

SCALE

0 MILE

REVISED
1 - 1 - 62
1 - 1 - 64
1 - 1 - 66
1 - 1 - 68

POLYCONIC PROJECTION

SHEET 3 OF 3

GUILFORD SUR. 7



LEGEND

- IMPASSABLE ROAD OR TRAIL
- PRIMITIVE OR UNIMPROVED ROAD
- GRADED AND DRAINED ROAD
- SOIL, GRAVEL OR STONE SURFACED ROAD
- HARD SURFACED ROAD
- 4 LANE UNDIVIDED HIGHWAY
- DIVIDED HIGHWAY
- HIGHWAY WITH FRONTAGE ROADS
- FULL CONTROL ACCESS
- FEDERAL AID INTERSTATE ROAD
- FEDERAL AID PRIMARY ROAD
- FEDERAL AID SECONDARY ROAD
- NON-SYSTEM ROAD
- PROJECTED LOCATION
- INTERSECTION DISTANCE
- TRAFFIC CIRCLE
- HIGHWAY INTERCHANGE
- DETAILED HIGHWAY INTERCHANGE
- INTERSTATE HIGHWAY
- U.S. NUMBERED HIGHWAY
- N.C. NUMBERED HIGHWAY
- SECONDARY ROAD NUMBERS
- RAILROAD, ANY NUMBER OF TRACKS; USED BY SINGLE OPERATING COMPANY
- RAILROAD, ANY NUMBER OF TRACKS USED BY MORE THAN ONE OPERATING COMPANY OR SAME OR ADJACENT RIGHTS-OF-WAY
- RAILROAD STATION
- GRADE CROSSING
- UNDERPASS
- OVERPASS
- RAILROAD TUNNEL
- ARMY, NAVY OR MARINE CORPS FIELD
- COMM. OR MUNICIPAL AIRPORT
- MARKED AUXILIARY FIELD
- HANGAR ON FIELD "B" IN SYMBOL
- DOCK, PIER OR LANDING
- FREE OR TOLL FERRY
- LIGHT, NAUTICAL
- LIGHTHOUSE
- COAST GUARD STATION
- CANAL
- NARROW STREAM
- WIDE STREAM
- DAM WITH LOCK
- DAM
- RESERVOIR, POND OR LAKE
- 274.2 PROMINENT PEAK, NUMERALS INDICATE ELEVATION
- ROAD THROUGH MOUNTAIN PASS
- HIGHWAY BRIDGE, OVER 20 FT.
- DRAW SPAN ON BRIDGE
- HIGHWAY TUNNEL
- FORD
- STATE LINE
- COUNTY LINE
- CITY LIMITS
- RESERVATION OR PARK BOUNDARY
- INSET AREA
- DELIMITED AREA, POPULATION EST.
- COUNTY SEAT
- OTHER TOWNS AND VILLAGES
- TRIANGULATION STATION
- INCORPORATED CITY OR VILLAGE, GRIDIRALIZED
- CHURCH
- CHURCH WITH CEMETERY
- SCHOOL
- CORRECTIONAL OR PENAL INSTN.
- STATE HIGHWAY GARAGE
- HIGHWAY SUB-OFFICE
- REST AREA

HALIFAX COUNTY

NORTH CAROLINA

PREPARED BY THE
NORTH CAROLINA STATE HIGHWAY COMMISSION
PLANNING AND RESEARCH DEPARTMENT
IN COOPERATION WITH THE
U.S. DEPARTMENT OF TRANSPORTATION
FEDERAL HIGHWAY ADMINISTRATION
BUREAU OF PUBLIC ROADS

SCALE
0 1 2 3 4 MILES
0 0.5 1 MILE
SCALE FOR ENLARGEMENTS

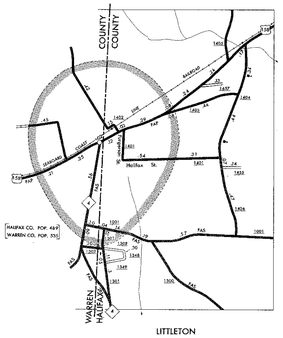

LITTLETON
POP. 1,024

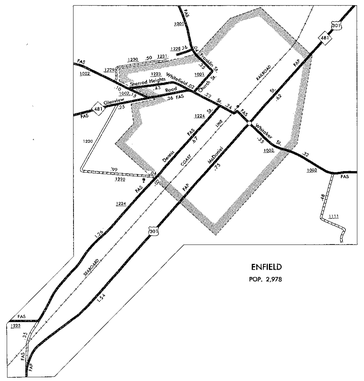

ENFIELD
POP. 2,978



ROANOKE RAPIDS – WELDON AND VICINITY

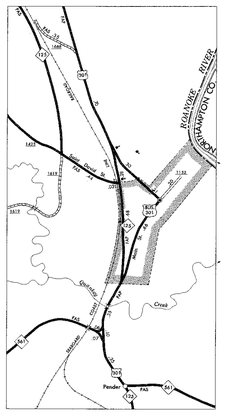

HALIFAX
POP. 370

PALMYRA
POP. 50

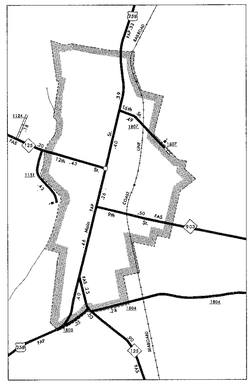

SCOTLAND NECK
POP. 2,974

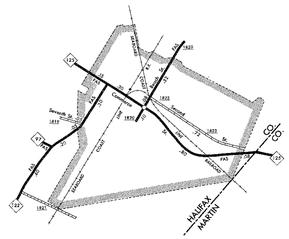

HOBGOOD
POP. 630

REVISED
1 — 1 — 62
1 — 1 — 64
1 — 1 — 66
1 — 1 — 68

ENLARGED MUNICIPAL AND SUBURBAN AREAS

HALIFAX COUNTY

NORTH CAROLINA

PREPARED BY THE
NORTH CAROLINA STATE HIGHWAY COMMISSION
PLANNING AND RESEARCH DEPARTMENT
IN COOPERATION WITH THE
U.S. DEPARTMENT OF TRANSPORTATION
FEDERAL HIGHWAY ADMINISTRATION
BUREAU OF PUBLIC ROADS

SCALE

1 0 1 MILE

POLYCONIC PROJECTION

SHEET 2 OF 2

HALIFAX SUR.

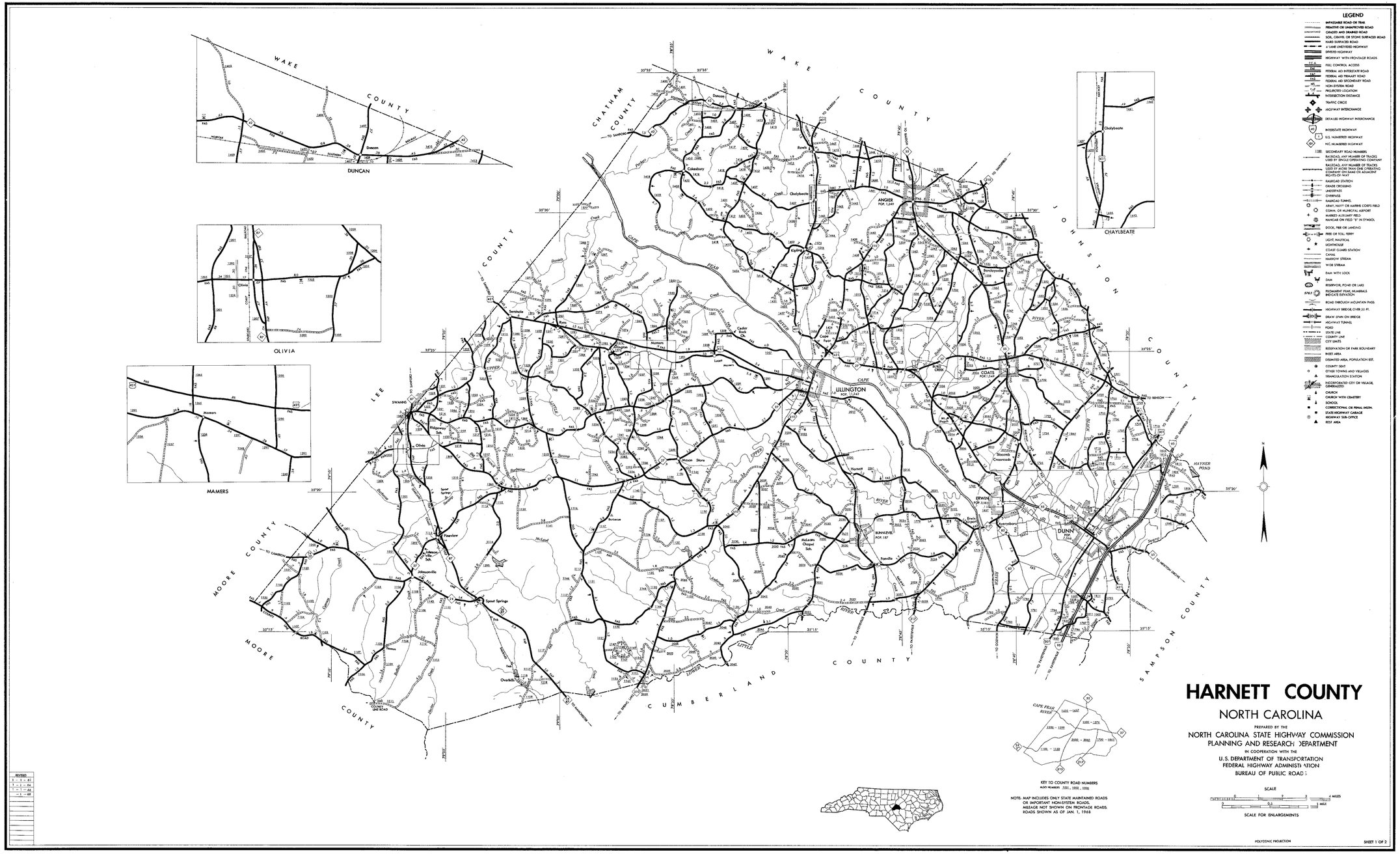

HARNETT COUNTY

NORTH CAROLINA

PREPARED BY THE
NORTH CAROLINA STATE HIGHWAY COMMISSION
PLANNING AND RESEARCH DEPARTMENT
IN COOPERATION WITH THE
U.S. DEPARTMENT OF TRANSPORTATION
FEDERAL HIGHWAY ADMINISTRATION
BUREAU OF PUBLIC ROADS

REVISED
1 - 1 - 61
1 - 1 - 64
1 - 1 - 66
- 1 - 68

MAINTENANCE MAP HARNETT COUNTY NORTH CAROLINA 085

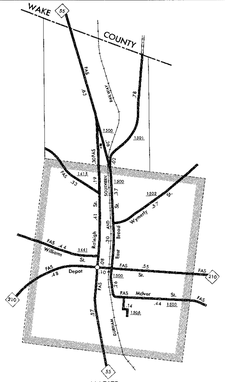

ANGIER
POP. 1,249

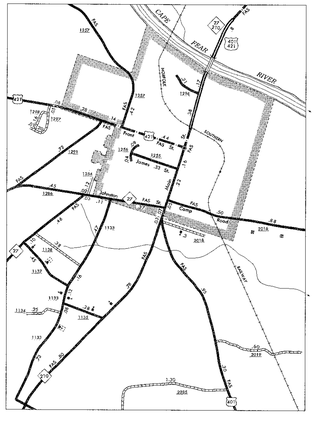

LILLINGTON
POP. 1,242

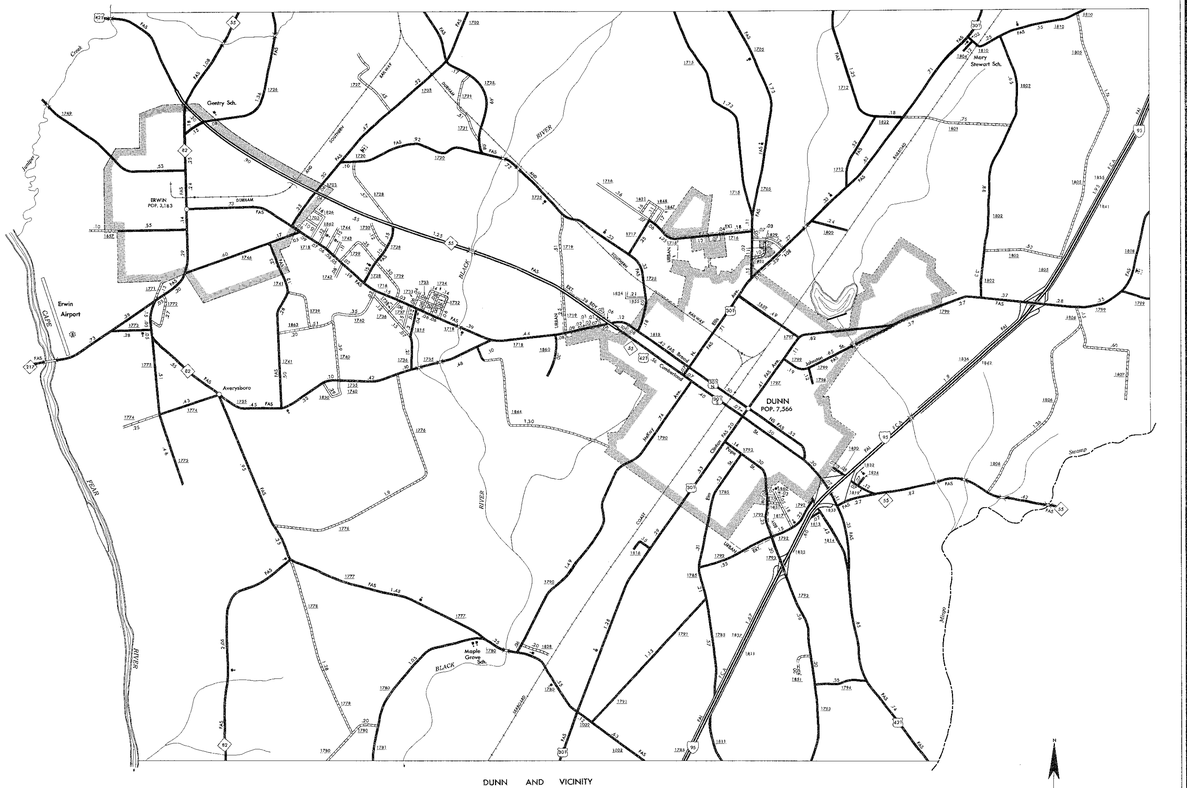

DUNN AND VICINITY

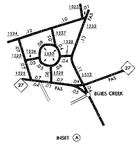

INSET A

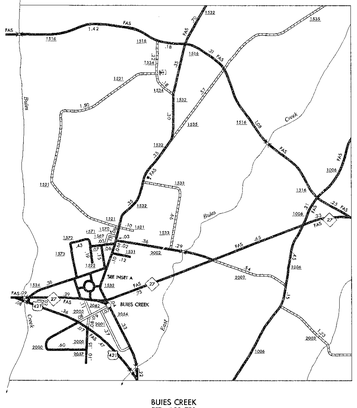

BLUES CREEK
EST. POP. 730

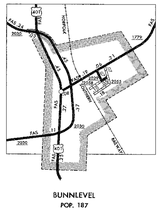

BUNNLEVEL
POP. 187

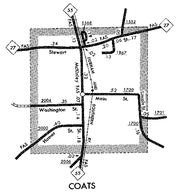

COATS
POP. 1,049

ENLARGED MUNICIPAL AND SUBURBAN AREAS

HARNETT COUNTY

NORTH CAROLINA

PREPARED BY THE
NORTH CAROLINA STATE HIGHWAY COMMISSION
PLANNING AND RESEARCH DEPARTMENT
IN COOPERATION WITH THE
U.S. DEPARTMENT OF TRANSPORTATION
FEDERAL HIGHWAY ADMINISTRATION
BUREAU OF PUBLIC ROADS

SCALE

1 MILE

REVISED
1 — 1 — 61
1 — 1 — 66
1 — 1 — 68
1 — 1 — 69

POLYCONIC PROJECTION

SHEET 2 OF 2

HARNETT 85R

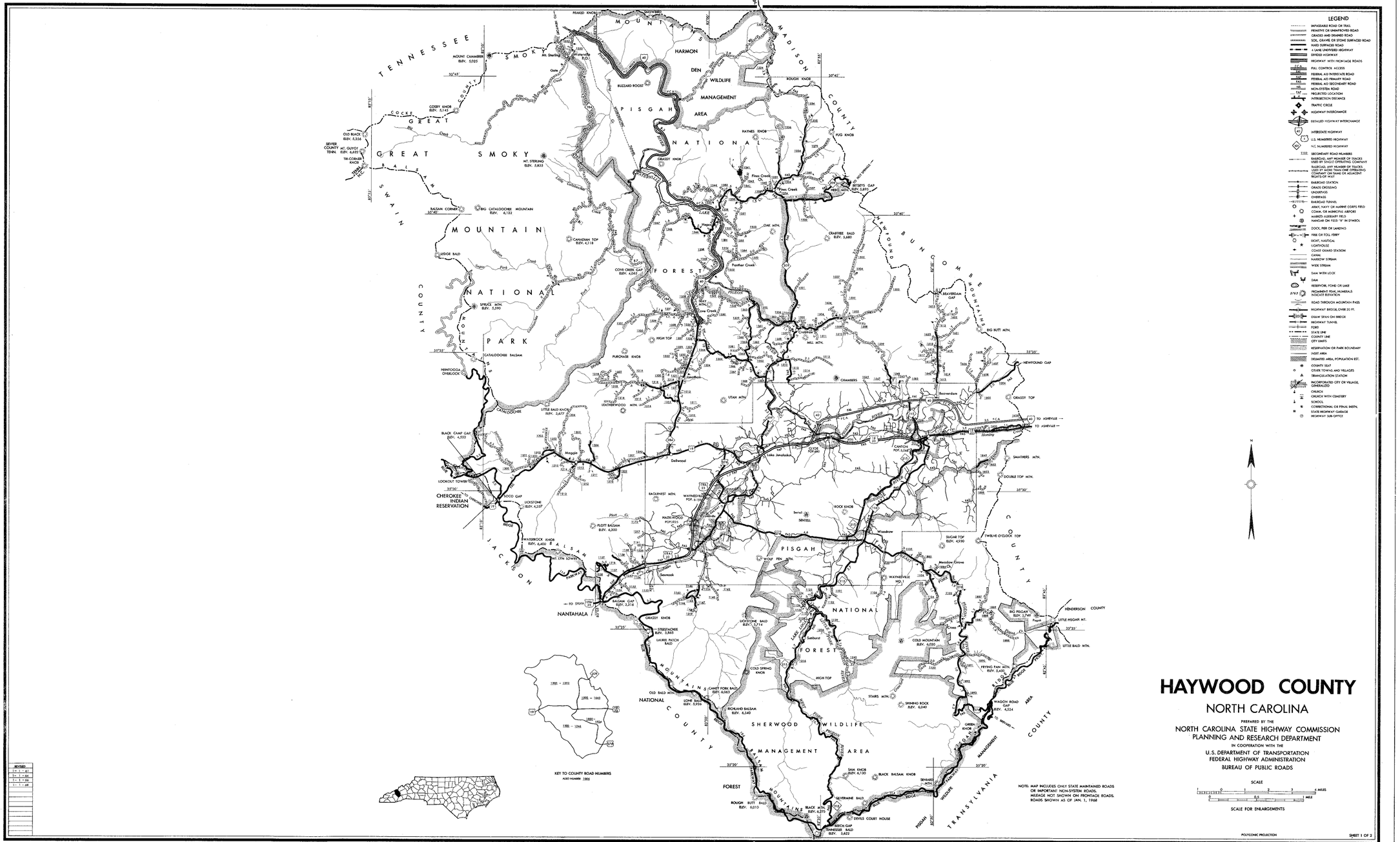
HAYWOOD COUNTY
NORTH CAROLINA
PREPARED BY THE
NORTH CAROLINA STATE HIGHWAY COMMISSION
PLANNING AND RESEARCH DEPARTMENT
IN COOPERATION WITH THE
U.S. DEPARTMENT OF TRANSPORTATION
FEDERAL HIGHWAY ADMINISTRATION
BUREAU OF PUBLIC ROADS
LEGEND
SCALE
SCALE FOR ENLARGEMENTS
KEY TO COUNTY ROAD NUMBERS
NOTE: MAP INCLUDES ONLY STATE MAINTAINED ROADS OR IMPORTANT NON-SYSTEM ROADS. MILEAGE NOT SHOWN ON FRONTAGE ROADS. ROADS SHOWN AS OF JAN. 1, 1968
POLYCONIC PROJECTION
SHEET 1 OF 2
REVISED
1 in 1 - 61
1 in 1 - 66
1 in 1 - 68
TENNESSEE
NORTH CAROLINA
GREAT SMOKY MOUNTAINS NATIONAL PARK
PISGAH NATIONAL FOREST
SHERWOOD WILDLIFE MANAGEMENT AREA
CHEROKEE INDIAN RESERVATION
NANTAHALA NATIONAL FOREST
TRANSYLVANIA COUNTY
HENDERSON COUNTY
MADISON COUNTY
SWAIN COUNTY
JACKSON COUNTY
HAYWOOD COUNTY
Waynesville
Canton
Clyde
Lake Junaluska
Dellwood
Maggie
Bethel
Cruso
Crabtree
Hazelwood
Woodrow
Ivy
Beaverdam
Newfound
Jonathan Creek
Fines Creek
Cove Creek
Pigeon
Richland
Allen
Ferguson
Panther Creek
Big Creek
Cataloochee
Balsam Corner
Balsam Gap
Betsey's Gap
Newfound Gap
Devils Court House
Mount Cammerer
Mt. Sterling
Cobby Knob
Old Black
Tri-Corner Knob
Big Cataloochee Mountain
Canadian Top
Ledge Bald
Spruce Mtn.
Hemphill Knob
Lookout Tower
Lickstone
Waterrock Knob
Plott Balsam
Eagle Nest Mtn.
Sentinel
Rock Knob
Sugar Top
Twelve O'Clock Top
Smathers Mtn.
Double Top Mtn.
Big Butt Mtn.
Grassy Top
Haynes Knob
Rough Knob
Pug Knob
Grassy Knob
Oak Mtn.
Utah Mtn.
Chambers
Purchase Knob
Meadow Creek
Wolf Pen Mtn.
Cold Mountain
Big Pisgah
Little Pisgah Mt.
Little Bald Mtn.
Frying Pan Mtn.
Wagon Road Gap
Green Knob
Stairs Mtn.
Shinning Rock
Sam Knob
Black Balsam Knob
Sunburst
Cold Spring Knob
High Top
Old Bald Mtn.
Lone Bald
Richland Balsam
Laurel Patch Bald
Lickstone Bald
Grassy Knob
Streamache
Balsam Gap
Mt. Lyn Lowry
Waterrock Knob
Gevermane Bald
Rough Butt Bald
Black Mtn.
Beech Gap
Tennessee Bald
Sevier County
Swain County
Jackson County
Haywood County
Madison County
Transylvania County
Henderson County
Newfound Mountains
Bunombe Mountains
Pisgah Ridge
Wildcat Ridge
Balsam Mountains
Big Creek
Pigeon River
Richland Creek
Jonathan Creek
Fines Creek
Cove Creek
Panther Creek
Big Cataloochee Creek
Little Cataloochee Creek
Hemphill Creek
Lickstone Ridge
Waterrock Knob Ridge
Plott Balsam Ridge
Balsam Mountains
Pisgah Ridge
Wildcat Ridge
Bunombe Mountains
Newfound Mountains
Transylvania County
Haywood County
Madison County
Swain County
Jackson County
Henderson County
Sevier County
Tennessee
North Carolina
MAINTENANCE MAP HAYWOOD COUNTY NORTH CAROLINA 087
HAYWOOD

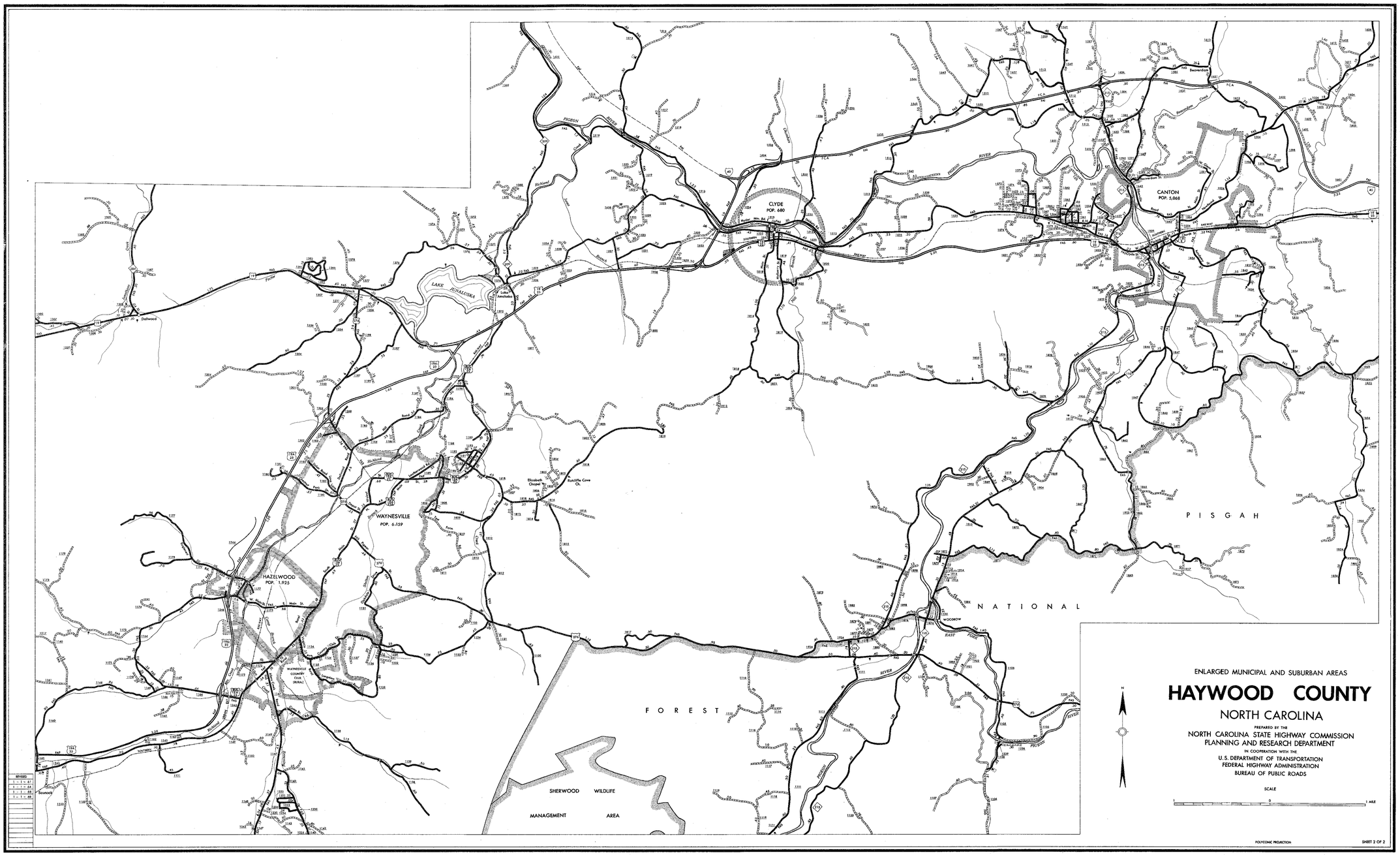

ENLARGED MUNICIPAL AND SUBURBAN AREAS

HAYWOOD COUNTY

NORTH CAROLINA

PREPARED BY THE
NORTH CAROLINA STATE HIGHWAY COMMISSION
PLANNING AND RESEARCH DEPARTMENT
IN COOPERATION WITH THE
U.S. DEPARTMENT OF TRANSPORTATION
FEDERAL HIGHWAY ADMINISTRATION
BUREAU OF PUBLIC ROADS

SCALE

1 0 1 MILE

POLYCONIC PROJECTION

SHEET 2 OF 2

REVISED
1 - 1 - 87
1 - 1 - 86
1 - 1 - 85
1 - 1 - 84

Soco Creek

HAYWOOD SUP.

MAINTENANCE MAP HAYWOOD COUNTY NORTH CAROLINA 087

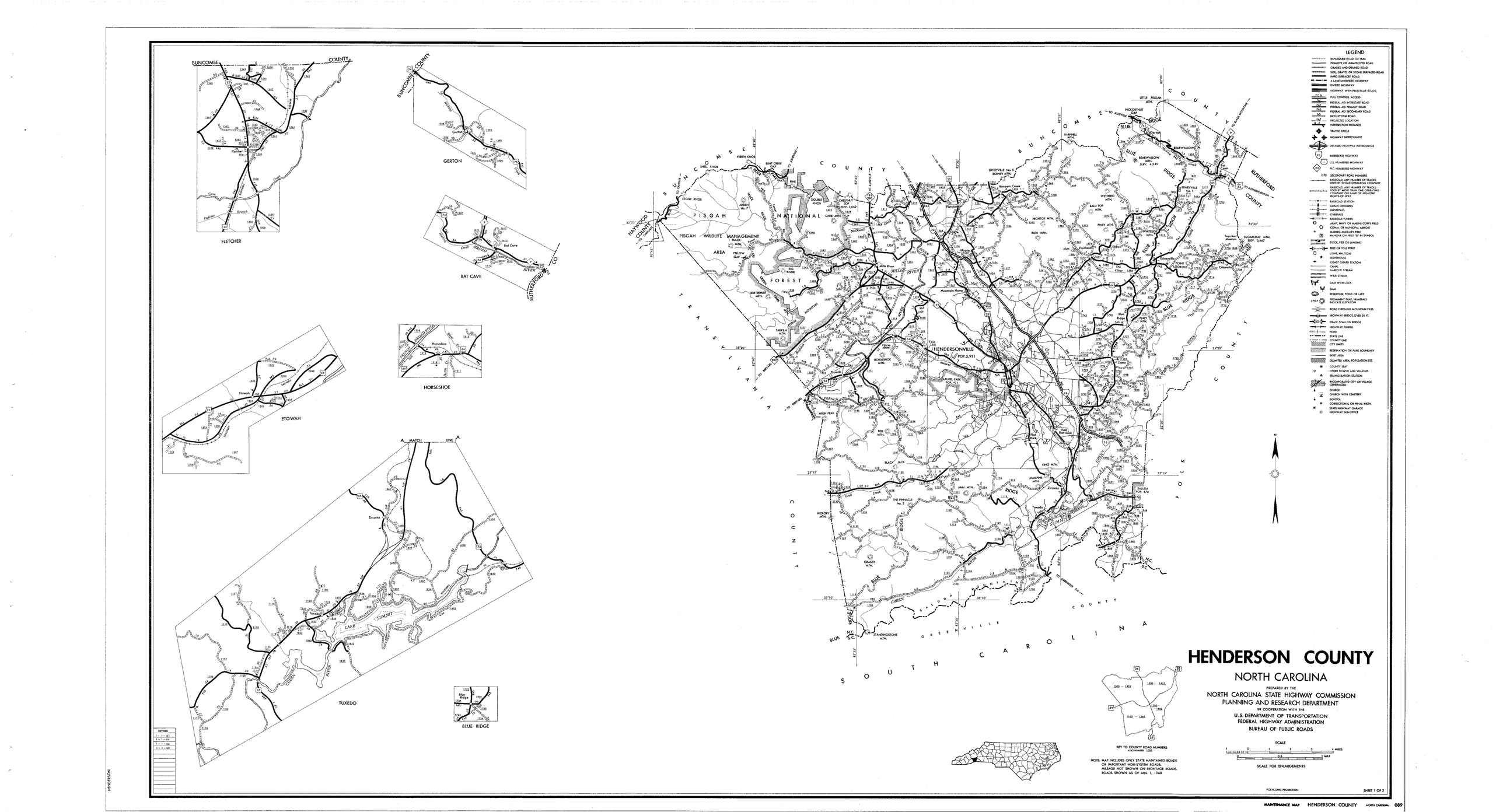

HENDERSON COUNTY

NORTH CAROLINA

PREPARED BY THE
NORTH CAROLINA STATE HIGHWAY COMMISSION
PLANNING AND RESEARCH DEPARTMENT
IN COOPERATION WITH THE
U.S. DEPARTMENT OF TRANSPORTATION
FEDERAL HIGHWAY ADMINISTRATION
BUREAU OF PUBLIC ROADS

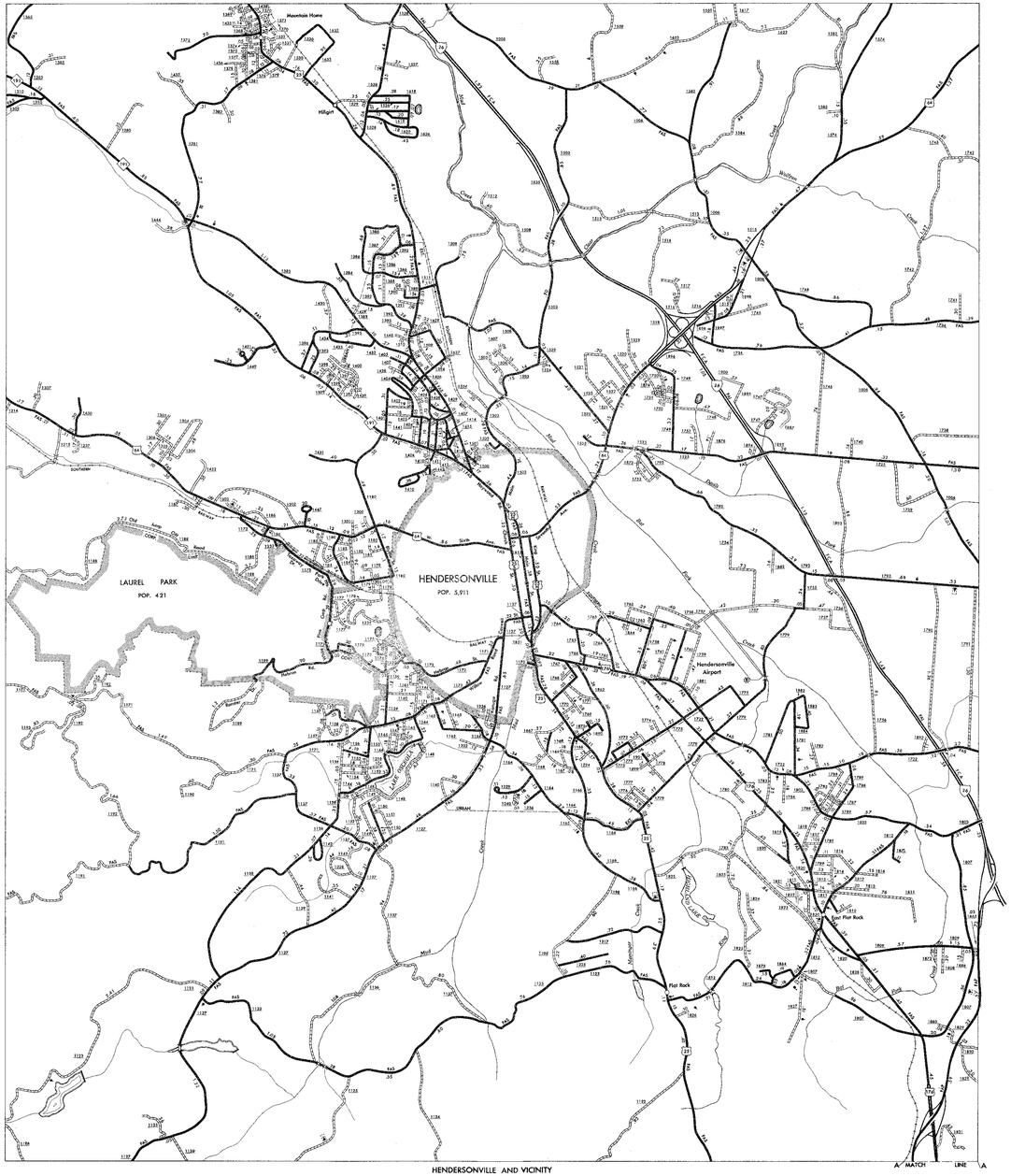
LAUREL PARK
POP. 421
HENDERSONVILLE
POP. 5,911
Hendersonville Airport
Flat Rock
Mountain Home
Hillgirt
Edneyville
Fletcher
Asheville
Saluda
Tuxedo
Green River
Zirconia
Gerton
Bat Cave
Chimney Rock
Lake Lure
Rutherfordton
Spindale
Forest City
Columbus
Tryon
Landrum
Greer
Spartanburg
Greenville
Pacolet
Gaffney
Blacksburg
Kings Mountain
Shelby
Rutherford
Polk
Henderson
Transylvania
Buncombe
Spartanburg
Cherokee
Cleveland
Lincoln
Gaston
Cherokee
York
Union
Chesterfield
Marlboro
Dillon
Florence
Darlington
Lee
Chatham
Moore
Montgomery
Richmond
Anson
Union
Stanly
Cabarrus
Rowan
Iredell
Alexander
Catawba
Caldwell
Burke
Wilkes
Yadkin
Davie
Davidson
Randolph
Alamance
Guilford
Rockingham
Caswell
Person
Granville
Vance
Warren
Halifax
Northampton
Bertie
Hertford
Gates
Chowan
Perquimans
Pasquotank
Camden
Currituck
Dare
Hyde
Tyrrell
Washington
Martin
Pitt
Greene
Lenoir
Jones
Craven
Pamlico
Carteret
Onslow
Pender
New Hanover
Brunswick
Columbus
Bladen
Robeson
Scotland
Hoke
Cumberland
Sampson
Duplin
Wayne
Johnston
Harnett
Lee
Chatham
Orange
Durham
Wake
Franklin
Vance
Warren
Granville
Person
Caswell
Rockingham
Stokes
Surry
Forsyth
Guilford
Alamance
Davidson
Randolph
Montgomery
Moore
Lee
Chatham
Wake
Johnston
Harnett
Sampson
Duplin
Wayne
Lenoir
Greene
Pitt
Martin
Washington
Tyrrell
Dare
Currituck
Pasquotank
Perquimans
Chowan
Gates
Hertford
Bertie
Northampton
Halifax
Warren
Vance
Granville
Person
Caswell
Rockingham
Stokes
Surry

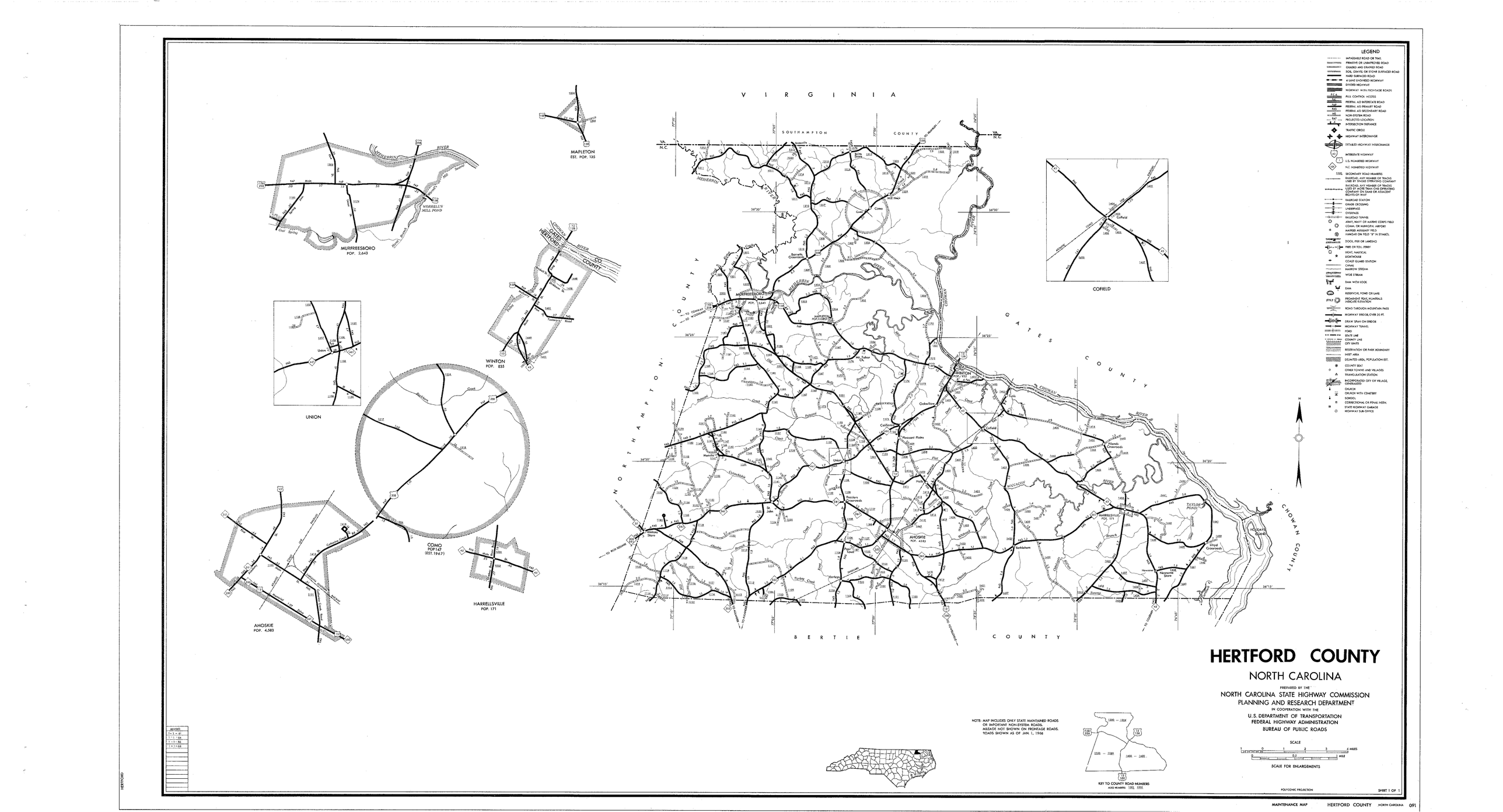

HERTFORD COUNTY

NORTH CAROLINA

PREPARED BY THE
NORTH CAROLINA STATE HIGHWAY COMMISSION
PLANNING AND RESEARCH DEPARTMENT
IN COOPERATION WITH THE
U.S. DEPARTMENT OF TRANSPORTATION
FEDERAL HIGHWAY ADMINISTRATION
BUREAU OF PUBLIC ROADS

SHEET 1 OF 1

REVISED
1 to 1 — 61
1 to 1 — 64
1 to 1 — 66
1 to 1 — 68

HERTFORD

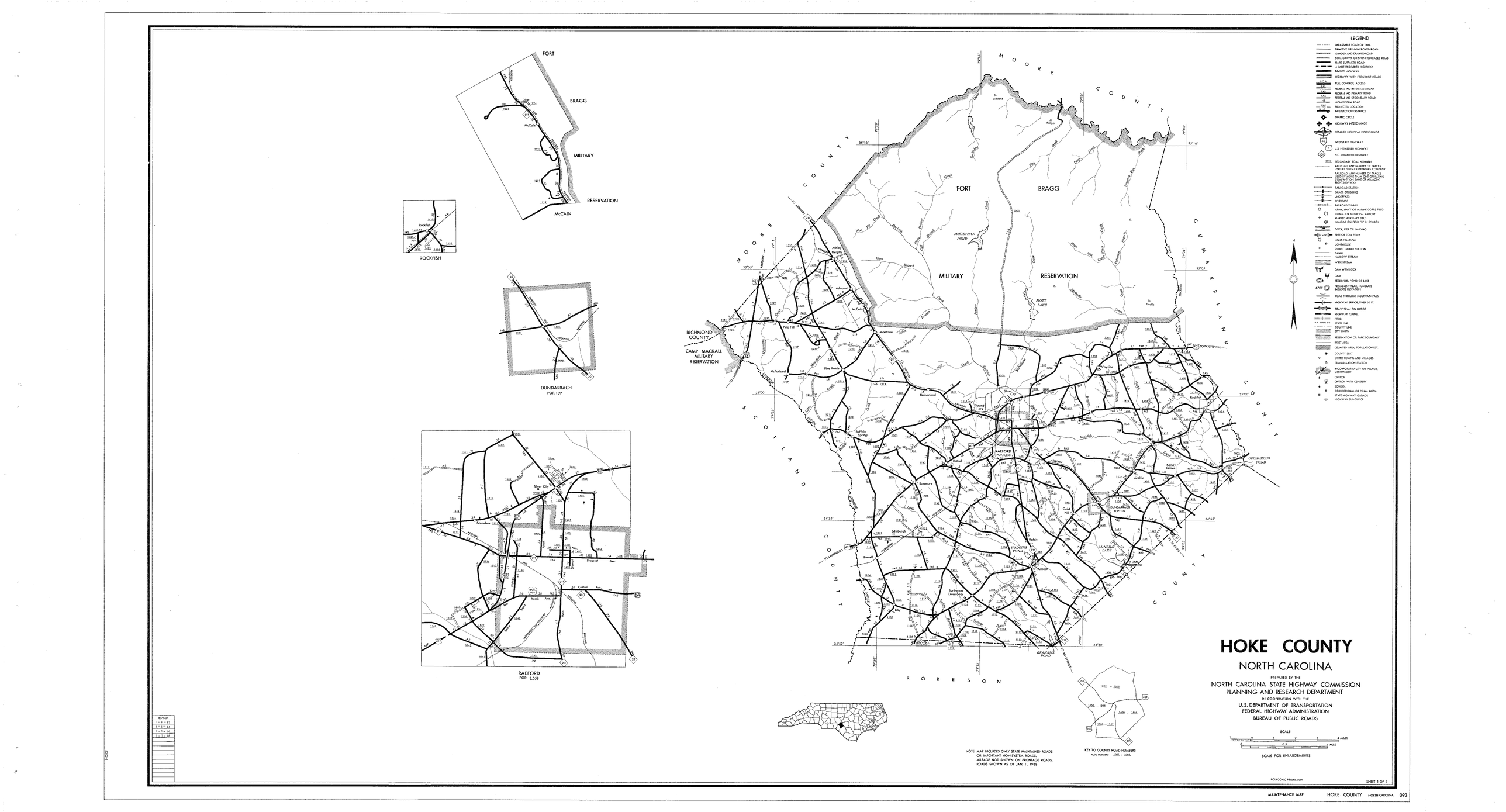
FORT
BRAGG
MILITARY
RESERVATION
McCAIN
ROCKFISH
DUNDARRACH
POP. 109
RAEFORD
POP. 3,008
HOKE COUNTY
NORTH CAROLINA
PREPARED BY THE
NORTH CAROLINA STATE HIGHWAY COMMISSION
PLANNING AND RESEARCH DEPARTMENT
IN COOPERATION WITH THE
U.S. DEPARTMENT OF TRANSPORTATION
FEDERAL HIGHWAY ADMINISTRATION
BUREAU OF PUBLIC ROADS
LEGEND
SCALE
SCALE FOR ENLARGEMENTS
KEY TO COUNTY ROAD NUMBERS
ADD NUMBERS 1001 - 1005
NOTE: MAP INCLUDES ONLY STATE MAINTAINED ROADS OR IMPORTANT NON-SYSTEM ROADS. MILEAGE NOT SHOWN ON FRONTAGE ROADS. ROADS SHOWN AS OF JAN. 1, 1966
POLYCONIC PROJECTION
SHEET 1 OF 1
REVISED
1 - 1 - 62
8 - 1 - 64
1 - 1 - 66
1 - 1 - 68
MAINTENANCE MAP
HOKE COUNTY
NORTH CAROLINA
093

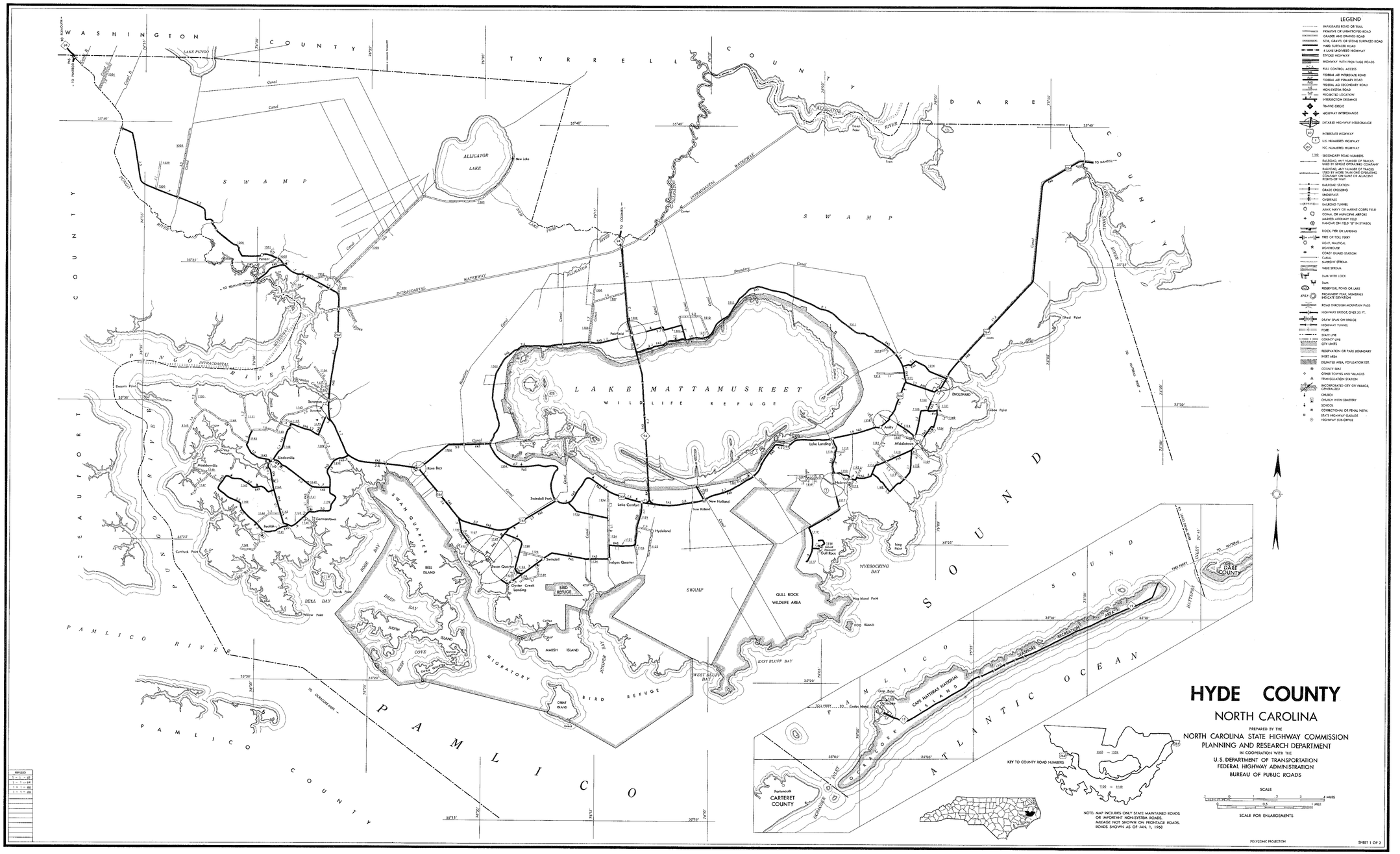
HYDE COUNTY
NORTH CAROLINA
PREPARED BY THE
NORTH CAROLINA STATE HIGHWAY COMMISSION
PLANNING AND RESEARCH DEPARTMENT
IN COOPERATION WITH THE
U.S. DEPARTMENT OF TRANSPORTATION
FEDERAL HIGHWAY ADMINISTRATION
BUREAU OF PUBLIC ROADS
LEGEND
KEY TO COUNTY ROAD NUMBERS
SCALE
SCALE FOR ENLARGEMENTS
NOTE: MAP INCLUDES ONLY STATE MAINTAINED ROADS OR IMPORTANT NON-SYSTEM ROADS. MILEAGE NOT SHOWN ON FRONTAGE ROADS. ROADS SHOWN AS OF JAN. 1, 1960
POLYCONIC PROJECTION
SHEET 1 OF 2
WASHINGTON COUNTY
TYRRELL COUNTY
DARE COUNTY
PAMLICO COUNTY
CARTERET COUNTY
PUNGO RIVER
BELHAVEN
ENGELHARD
SWAN QUARTER
LAKE MATTAMUSKEET
WILDLIFE REFUGE
ALLIGATOR RIVER
ALLIGATOR LAKE
INTRACOASTAL WATERWAY
PAMLICO SOUND
ATLANTIC OCEAN
CAPE HATTERAS NATIONAL SEASHORE RECREATIONAL AREA
CAPE HATTERAS ISLAND
OCRACOKE ISLAND
OCRACOKE INLET
HATTERAS INLET
GULL ROCK WILDLIFE AREA
MIGRATORY BIRD REFUGE
BIRD REFUGE
SWAMP
MARSH ISLAND
BELL ISLAND
BELL BAY
WYESOCKING BAY
EAST BLUFF BAY
WEST BLUFF BAY
SWAN QUARTER BAY
DEEP BAY
HIGH COVE
Belhaven
Pantego
Scuppernong
Mackeys Ferry
Mattamuskeet
Fairfield
Lake Landing
Middletown
Ashby
Gibbs Point
Shad Point
Rose Bay
Swindell Point
Lake Comfort
New Holland
Hydeland
Swindell
Judges Quarter
Swan Quarter
Oyster Creek Landing
Germantown
Bayside
Mesic
Sladesville
Scranton
Durants Point
Currituck Point
Willow Point
Marsh Point
Long Point
Frog Mound Point
Gap Point
Cedar Island
Portsmouth
Ocracoke
Hatteras
Buxton
Frisco
Avon
Salvo
Waves
Rodanthe
Nags Head
Manteo
Roanoke Island
Wanchese
Oregon Inlet
Oregon Inlet Fishing Center
Pea Island
Pea Island Refuge
Bodie Island
Bodie Island Lighthouse
Whalebone Junction
Whalebone Light
Oregon Inlet Campground
Cape Hatteras Lighthouse
Cape Hatteras
Cape Point
Hatteras Village
Hatteras Inlet Ferry
Ocracoke Inlet Ferry
Ocracoke Village
Ocracoke Lighthouse
Ocracoke Campground
Ocracoke Airport
Ocracoke Island
Hatteras Island
Hatteras
Ocracoke
Dare County
Carteret County
Lake Pungo
Alligator Lake
New Lake
Canal
Ditch
Creek
Cove
Point
Island
Bay
Inlet
Ferry
Airport
Lighthouse
Campground
Refuge
Seashore
Recreational Area
Village
Church
School
Cemetery
Courthouse
Post Office
Hotel
Motel
Restaurant
Gas
Oil
Garage
Store
Bridge
Dam
Lock
Railroad
Railroad Station
Grade Crossing
Underpass
Overpass
Railroad Tunnel
Marsh
Swamp
Wide Stream
Narrow Stream
Reservoir, Pond or Lake
Highway Bridge, Over 20 Ft.
Draw Span on Bridge
Highway Tunnel
Ferry
State Line
County Line
City Limits
Reservation or Park Boundary
Built Area
Delimited Area, Population Est.
County Seat
Other Towns and Villages
Triangulation Station
Incorporated City or Village, Unincorporated
Church
Church with Cemetery
School
Correctional or Penal Instn.
State Highway Garage
Highway Sub-Office
Impassable Road or Trail
Primitive or Unimproved Road
Graded and Drained Road
Soil, Gravel or Stone Surfaced Road
Hard Surfaced Road
4 Lane Undivided Highway
Divided Highway
Highway with Frontage Roads
Full Control Access
Federal Aid Interstate Road
Federal Aid Primary Road
Federal Aid Secondary Road
Non-System Road
Projected Location
Intersection Distances
Traffic Circle
Highway Interchange
Detailed Highway Interchange
Interstate Highway
U.S. Numbered Highway
N.C. Numbered Highway
Secondary Road Numbers
Railroad, Any Number of Tracks Used by Single Operating Company
Railroad, Any Number of Tracks Used by More Than One Operating Company on Same or Adjacent Rights-of-Way
Dock, Pier or Landing
Free or Toll Ferry
Light, Nautical
Lighthouse
Coast Guard Station
Canal
Army, Navy or Marine Corps Field
Comm. or Municipal Airport
Marked Auxiliary Field
Hangar on Field "B" in Symbol
Road Through Mountain Pass
Indicate Elevation
Miles
Mile
Polycentric Projection
Sheet 1 of 2

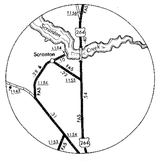
Scranton
SR 1135
SR 1134
SR 1136
SR 1138
SR 1137
SR 1139
SR 1140
SR 1141
SR 1142
SR 1143
SR 1144
SR 1145
SR 1146
SR 1147
SR 1148
SR 1149
SR 1150
SR 1151
SR 1152
SR 1153
SR 1154
SR 1155
SR 1156
SR 1157
SR 1158
SR

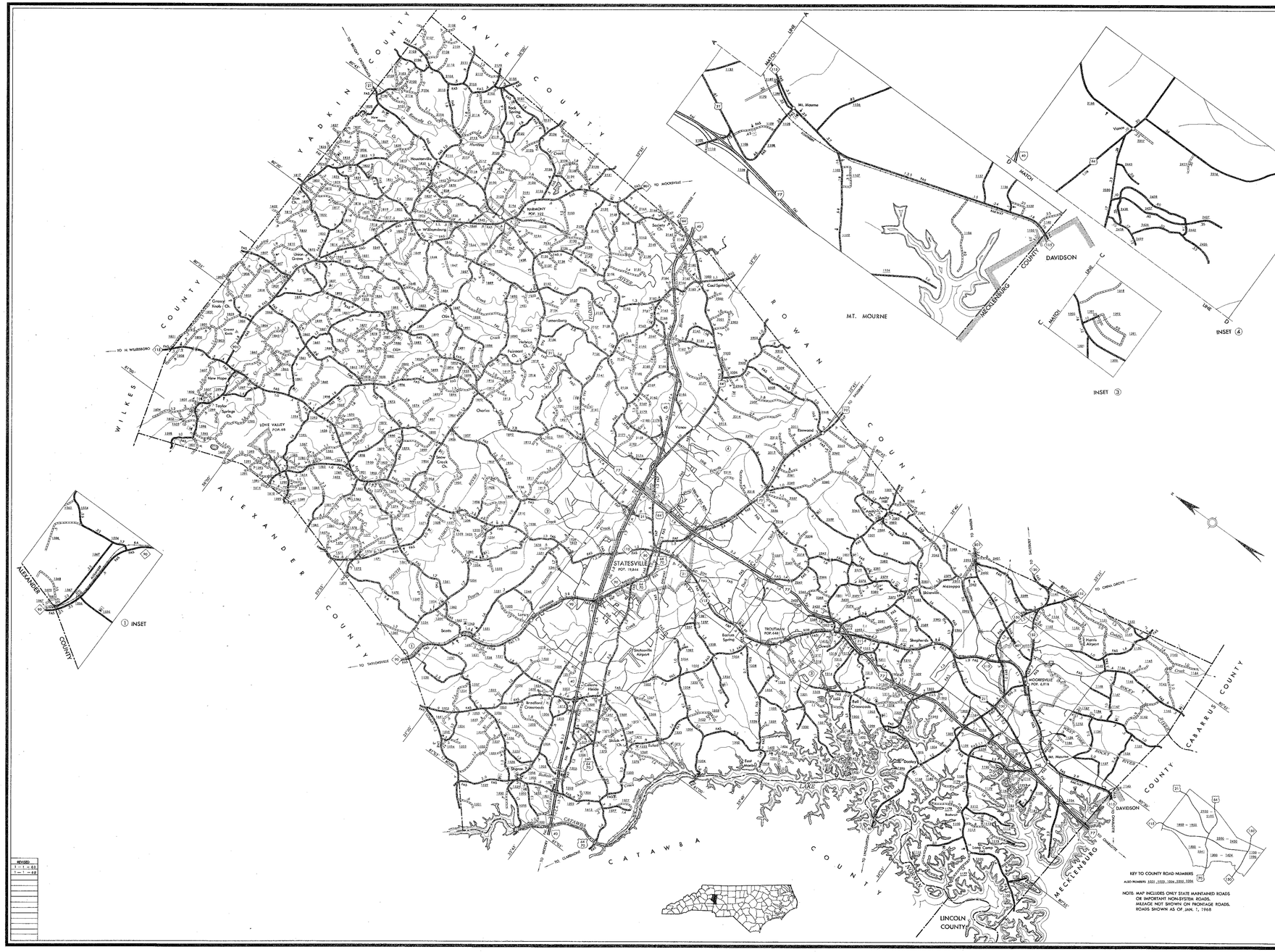

LEGEND

- IMPASSABLE ROAD OR TRAIL
- PRIMITIVE OR UNIMPROVED ROAD
- GRADED AND DRAINED ROAD
- SOIL, GRAVEL OR STONE SURFACED ROAD
- HARD SURFACED ROAD
- 4 LANE UNDIVIDED HIGHWAY
- DIVIDED HIGHWAY
- HIGHWAY WITH FRONTAGE ROADS
- F.C.A. FULL CONTROL ACCESS
- FAI FEDERAL AID INTERSTATE ROAD
- FAP FEDERAL AID PRIMARY ROAD
- FAS FEDERAL AID SECONDARY ROAD
- NON-SYSTEM ROAD
- PROJECTED LOCATION
- INTERSECTION DISTANCE
- TRAFFIC CIRCLE
- HIGHWAY INTERCHANGE
- DETAILED HIGHWAY INTERCHANGE
- INTERSTATE HIGHWAY
- U.S. NUMBERED HIGHWAY
- N.C. NUMBERED HIGHWAY
- 1100 SECONDARY ROAD NUMBERS
- RAILROAD, ANY NUMBER OF TRACKS USED BY SINGLE OPERATING COMPANY
- RAILROAD, ANY NUMBER OF TRACKS USED BY MORE THAN ONE OPERATING COMPANY ON SAME OR ADJACENT RIGHTS-OF-WAY
- RAILROAD STATION
- CABLE CROSSING
- UNDERPASS
- OVERPASS
- RAILROAD TUNNEL
- ARMY, NAVY OR MARINE CORPS FIELD
- COMM. OR MUNICIPAL AIRPORT
- MARKED AUXILIARY FIELD
- HANGAR OR FIELD "B" IN SYMBOL
- DOCK, PIER OR LANDING
- FREE OR TOLL FERRY
- LIGHT, NAUTICAL
- LIGHTHOUSE
- COAST GUARD STATION
- CANAL
- NARROW STREAM
- WIDE STREAM
- DAM WITH LOCK
- DAM
- RESERVOIR, POND OR LAKE
- 3,761.3 PROMINENT PEAK, NUMERALS INDICATE ELEVATION
- ROAD THROUGH MOUNTAIN PASS
- HIGHWAY BRIDGE, OVER 20 FT.
- DRAW SPAN ON BRIDGE
- RAILROAD TUNNEL
- FORD
- STATE LINE
- COUNTY LINE
- CITY LIMITS
- RESERVATION OR PARK BOUNDARY
- INSET AREA
- DELIMITED AREA, POPULATION EST.
- COUNTY SEAT
- OTHER TOWNS AND VILLAGES
- TRANSLOCATION STATION
- INCORPORATED CITY OR VILLAGE, CONSECRATED
- CHURCH
- CHURCH WITH CEMETERY
- SCHOOL
- CORRECTIONAL OR PENAL INSTN.
- STATE HIGHWAY GARAGE
- HIGHWAY SUB-OFFICE
- REST AREA

IREDELL COUNTY

NORTH CAROLINA

PREPARED BY THE
NORTH CAROLINA STATE HIGHWAY COMMISSION
PLANNING AND RESEARCH DEPARTMENT
IN COOPERATION WITH THE
U.S. DEPARTMENT OF TRANSPORTATION
FEDERAL HIGHWAY ADMINISTRATION
BUREAU OF PUBLIC ROADS

KEY TO COUNTY ROAD NUMBERS
ALSO NUMBERS 1001-1009, 1064-1080, 1096

NOTE: MAP INCLUDES ONLY STATE MAINTAINED ROADS OR IMPORTANT NON-SYSTEM ROADS. MILEAGE NOT SHOWN ON FRONTAGE ROADS. ROADS SHOWN AS OF JAN. 1, 1968

SCALE
1 0 1 2 3 4 MILES
0 0.5 1 MILE

SCALE FOR ENLARGEMENTS

POLYCONIC PROJECTION

SHEET 1 OF 2

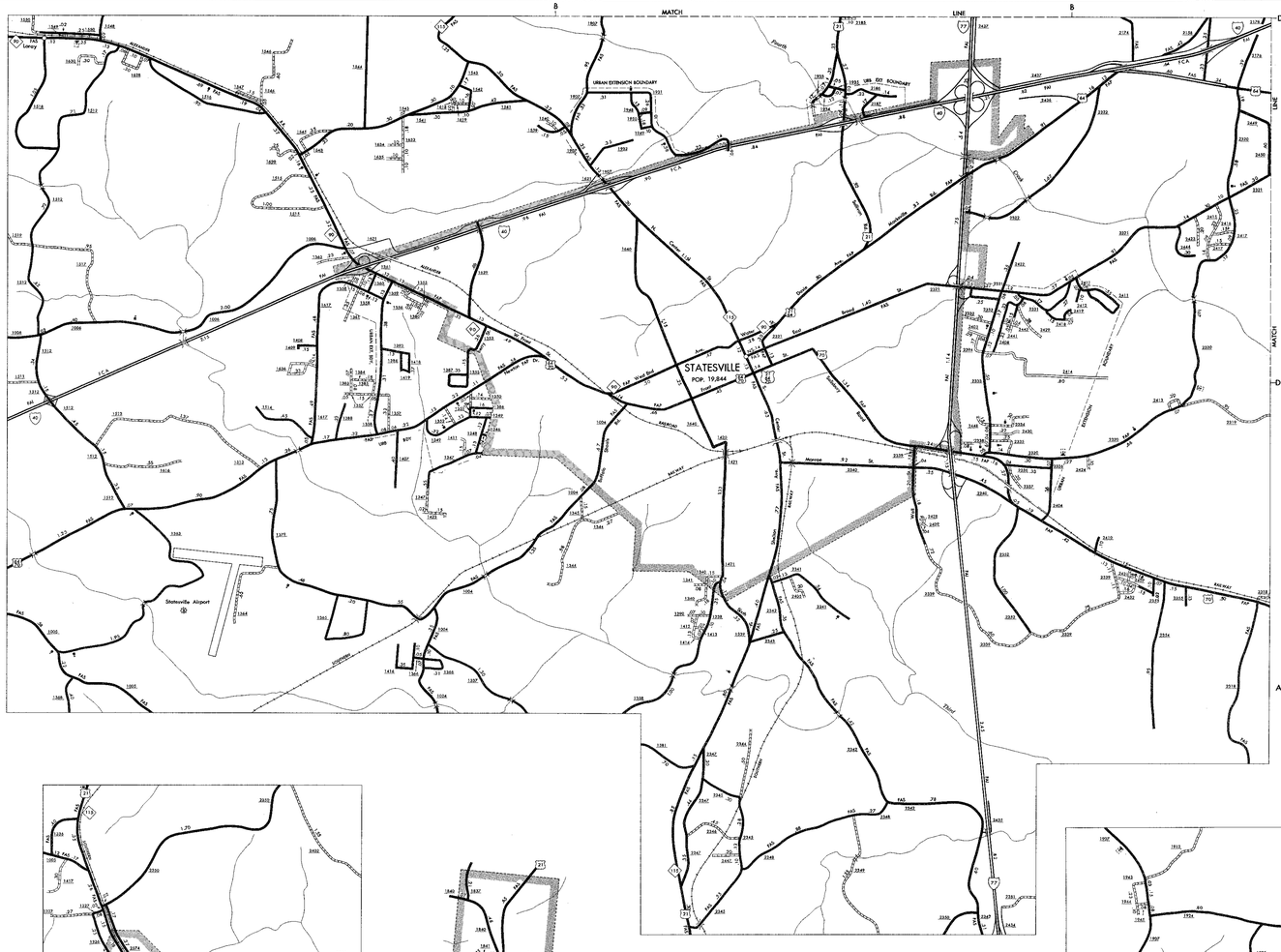

STATESVILLE AND VICINITY

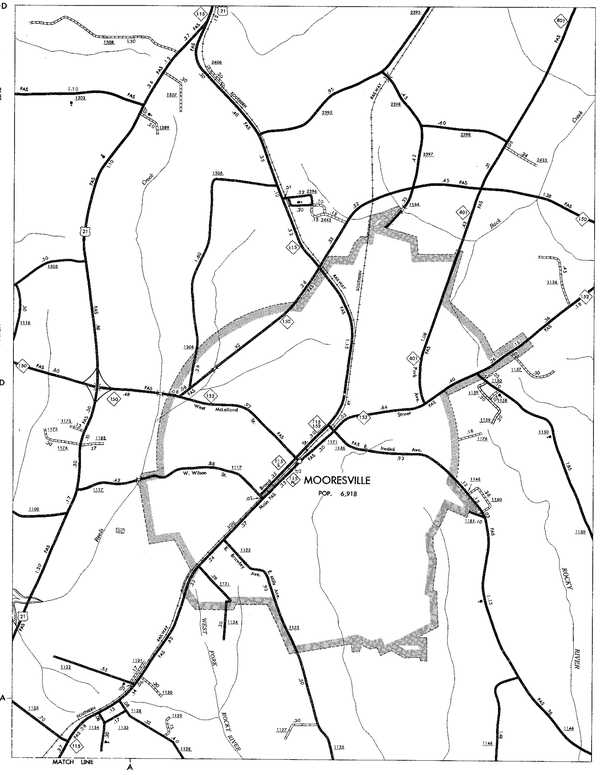

MOORESVILLE AND VICINITY

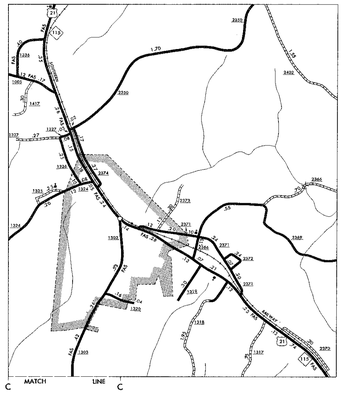

TROUTMAN
POP. 648

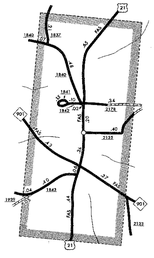

HARMONY
POP. 322

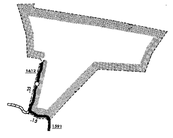

LOVE VALLEY
POP. 68

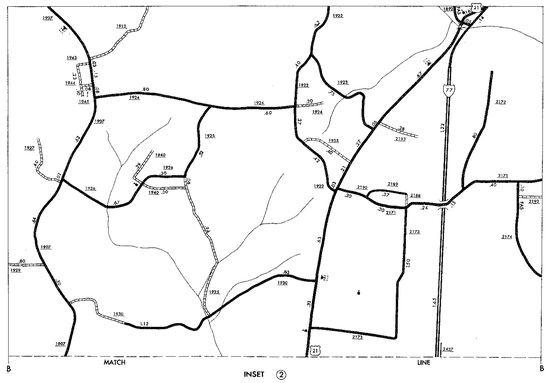

INSET (2)

ENLARGED MUNICIPAL AND SUBURBAN AREAS

IREDELL COUNTY

NORTH CAROLINA

PREPARED BY THE
NORTH CAROLINA STATE HIGHWAY COMMISSION
PLANNING AND RESEARCH DEPARTMENT
IN COOPERATION WITH THE
U.S. DEPARTMENT OF TRANSPORTATION
FEDERAL HIGHWAY ADMINISTRATION
BUREAU OF PUBLIC ROADS

SCALE

1 MILE

REVISED
1 - 1 - 65
1 - 1 - 66

IREDELL SUR.

POLYCONIC PROJECTION

SHEET 2 OF 2


LEGEND
IMPASSABLE ROAD OR TRAIL
PRIMITIVE OR UNIMPROVED ROAD
GRADED AND DRAINED ROAD
SOIL, GRAVEL OR STONE SURFACED ROAD
HARD SURFACED ROAD
4 LANE UNDIVIDED HIGHWAY
DIVIDED HIGHWAY
HIGHWAY WITH FRONTAGE ROADS
FULL CONTROL ACCESS
FEDERAL AID INTERSTATE ROAD
FEDERAL AID PRIMARY ROAD
FEDERAL AID SECONDARY ROAD
NON-SYSTEM ROAD
TRIG.OBJECTED LOCATION
INTERSECTION DISTANCE
TRAFFIC CIRCLE
HIGHWAY INTERCHANGE
DETAILED HIGHWAY INTERCHANGE
INTERSTATE HIGHWAY
U.S. NUMBERED HIGHWAY
N.C. NUMBERED HIGHWAY
SECONDARY ROAD NUMBERS
RAILROAD, ANY MEMBER OF TRACKS USED BY SINGLE OPERATING COMPANY
RAILROAD, ANY MEMBER OF TRACKS USED BY MORE THAN ONE OPERATING COMPANY ON SAME OR ADJACENT RIGHTS-OF-WAY
RAILROAD STATION
GRADE CROSSING
UNDERPASS
OVERPASS
RAILROAD TUNNEL
ARMY, NAVY OR MARINE CORPS FIELD
COMM. OR MUNICIPAL AIRPORT
MARKED AUXILIARY FIELD
HANGAR OR FIELD "T" IN SYMBOL
DOCK, PIER OR LANDING
FREE OR TOLL FERRY
LIGHT, NAUTICAL
LIGHTHOUSE
COAST GUARD STATION
CANAL
NARROW STREAM
WIDE STREAM
DAM WITH LOCK
DAM
RESERVOIR, POND OR LAKE
MOUNTAIN PEAK, NUMERALS INDICATE ELEVATION
ROAD THROUGH MOUNTAIN PASS
HIGHWAY BRIDGE, OVER 20 FT.
DRAW SPAN ON BRIDGE
HIGHWAY TUNNEL
FORD
STATE LINE
COUNTY LINE
CITY LIMITS
RESERVATION OR PARK BOUNDARY
FOREST AREA
DELIMITED AREA, POPULATION EST.
COUNTY SEAT
OTHER TOWNS AND VILLAGES
TRIANGULATION STATION
INCORPORATED CITY OR VILLAGE, GENERALIZED
CHURCH
CHURCH WITH CEMETERY
SCHOOL
CORRECTIONAL OR PENAL INSTN.
STATE HIGHWAY GARAGE
HIGHWAY SUB-OFFICE
JACKSON COUNTY
NORTH CAROLINA
PREPARED BY THE
NORTH CAROLINA STATE HIGHWAY COMMISSION
PLANNING AND RESEARCH DEPARTMENT
IN COOPERATION WITH THE
U.S. DEPARTMENT OF TRANSPORTATION
FEDERAL HIGHWAY ADMINISTRATION
BUREAU OF PUBLIC ROADS
SCALE
4 MILES
1 MILE
SCALE FOR ENLARGEMENTS
POLYCONIC PROJECTION
SHEET 1 OF 2
NOTE: MAP INCLUDES ONLY STATE MAINTAINED ROADS OR IMPORTANT NON-SYSTEM ROADS. MILEAGE NOT SHOWN ON FRONTAGE ROADS. ROADS SHOWN AS OF JAN. 1, 1968
KEY TO COUNTY ROAD NUMBERS
ADD NUMBER 1001
REVISED
1 - 1 - 63
1 - 1 - 64
1 - 1 - 66
1 - 1 - 68
WHITTIER
CULLOWHEE
EAST LAPORT
SYLVA
CHEROKEE INDIAN RESERVATION
SWAIN COUNTY
HAYWOOD COUNTY
MACON COUNTY
TRANSYLVANIA COUNTY
SOUTH CAROLINA
NANTAHALA NATIONAL FOREST
PISGAH NATIONAL FOREST
WILDLIFE MANAGEMENT AREA
SHERWOOD
PISGAH
WILDLIFE MANAGEMENT AREA
BLUE RIDGE
LAKE FONTANA
LAKE BEAR CREEK
LAKE CEDAR CLIFF
LAKE FAIRFIELD
FONTANA RESERVOIR
SAPPHIRE LAKE
WHITEWATER FALLS
TUCKASEIGEE FALLS
DEVILS COURTHOUSE
WHITESIDE MTN. ELEV. 4,930
BLACKROCK MTN. ELEV. 4,200
CHIMNEY TOP MTN. ELEV. 4,625
TERRAPIN MTN. ELEV. 4,510
FLAT MTN. ELEV. 5,931
ROUND MTN.
BLACK MTN. ELEV. 6,214
RICH MTN. ELEV. 5,500
ROUGH BUTT BALD ELEV. 6,016
CANEY FORK BALD ELEV. 6,063
LONE BALD ELEV. 5,880
OLD BALD ELEV. 5,926
SHAGGY BALD ELEV. 6,018
WESTFACHIRE BALD ELEV. 5,865
LAUREL PATCH BALD
GRASSY KNOB
BALSAM GAP ELEV. 3,318
MT. LYN LOWRY
WATERROCK KNOB ELEV. 6,400
LICKSTONE MTN.
WOLF CO. ELEV. 4,340
BALD MTN. ELEV. 5,854
BLACKROCK MTN.
CARTER TOP
SHEEP BACK MOUNTAIN
OWL KNOB
BATTLESNAKE MTN.
Rock Spring Ch.
Macedonia Ch.
Blue Wing
Wrights Ch.
Cowee Mem. Ch.
Dicks Creek
Whittier
Creek Side
Webster
Sylva
Bonas Creek
Caney Fork
Scotts Creek
Cullowhee
Tuckaseigee
Little Savannah
Henry Knob
Cowee Bald ELEV. 5,065
Panther Knob ELEV. 4,010
Sheep Knob ELEV. 4,784
Rocky Face Knob
Buck Knob
Moss Knob
Eagle Knob
Wolf Knob
Double Spring
Cedar Cliffs ELEV. 3,427
Cherry Knob ELEV. 4,592
Bell Coney Mtn. ELEV. 4,600
Big Knob ELEV. 4,600
Pilot Mtn.
Big Ridge Ch.
Old Rocky Mtn.
Shoalwood Mtn.
Hogback Mtn. ELEV. 4,930
Buck Creek Gap
Yellow Mtn.
Lees Ch.
Yellow Mtn. ELEV. 5,145
Glenville
Laurel Knob ELEV. 4,200
Little Hogback Mtn.
Toxaway
Cold Mtn.
Owens Gap
Wall Mtn.
Wall Mountain
Tanasee Gap
Bald Rock
Pisgah
Rocky Knob
Rich Mountain
Soco Ridge
Soco Creek Ch.
Cedar Cliff
Hornbuckle
Double Top Mtn.
Double Top
Carver Mtn.
Dillsboro Pop. 140
Webster Pop. 558
Sylva Pop. 1,344
Cullowhee Pop. 140
Caswell Pop. 342
Fontana Village
Fontana Dam
Almond
Bryson City
Robbinsville
Franklin
Whittier
Cherokee
Waynesville
Asheville
Brevard
Highlands
Clyde
Canton
Maggie Valley
Cherokee Co.
Clay Co.
Graham Co.
Swain Co.
Haywood Co.
Transylvania Co.
Macon Co.
Jackson Co.
Rabun County
Georgia
Tuckaseigee River
Oconaluftee River
Little Tennessee River
Nantahala River
Cullowhee River
Tuckasegee River
Blue Ridge Parkway
Appalachian Trail
Nantahala Gorge
Cowee Gap
Balsam Gap
Devils Courthouse
Whitewater Falls
Fontana Reservoir
Lake Fairfield
Sapphire Lake
Lake Cedar Cliff
Lake Bear Creek
MATCH LINE
A
B
1001 - 1099
1700 - 1791
1101 - 1181
1106 - 1181

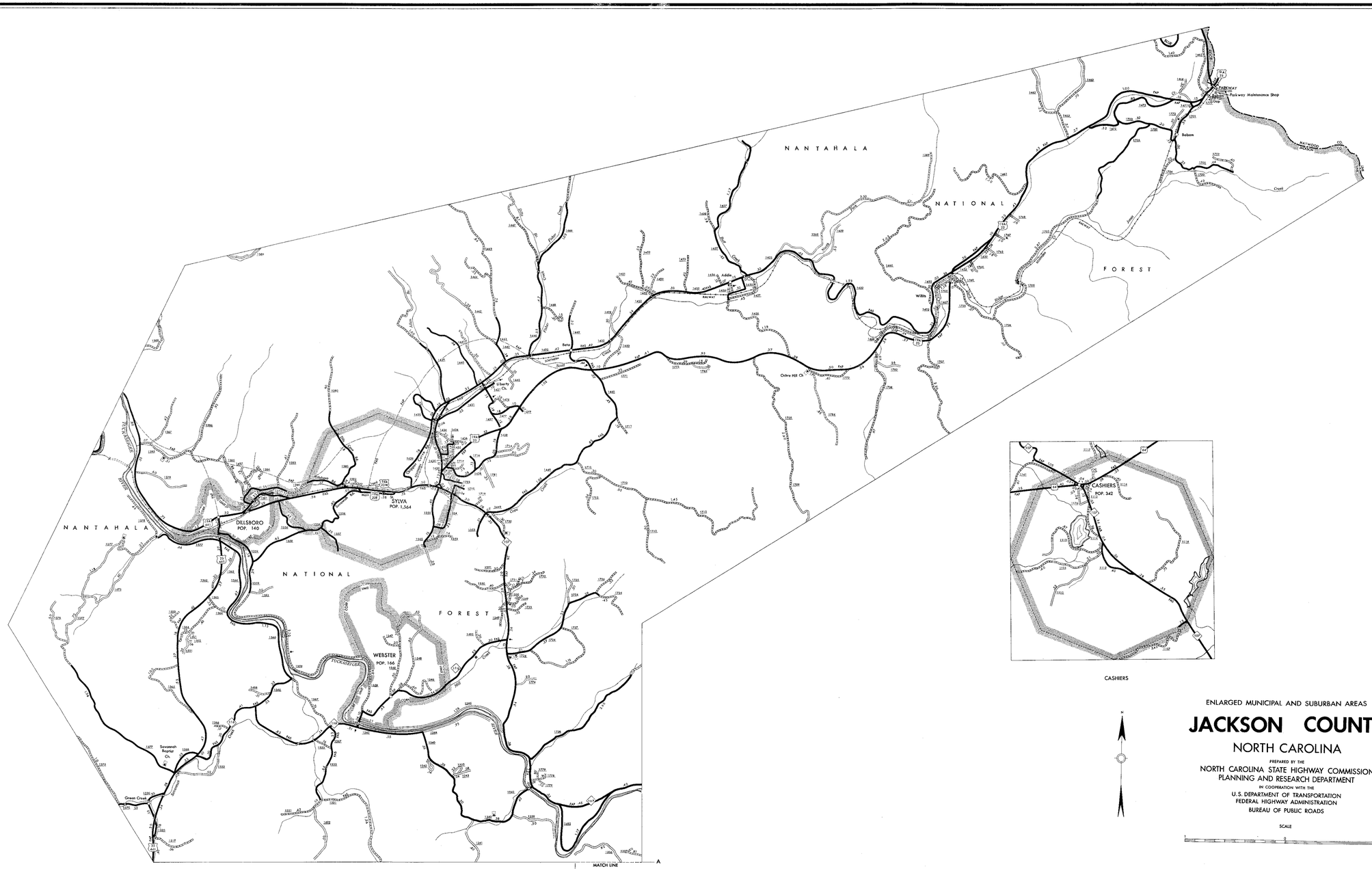

SYLVA AND VICINITY

CASHIERS

ENLARGED MUNICIPAL AND SUBURBAN AREAS

JACKSON COUNTY

NORTH CAROLINA

PREPARED BY THE
NORTH CAROLINA STATE HIGHWAY COMMISSION
PLANNING AND RESEARCH DEPARTMENT
IN COOPERATION WITH THE
U.S. DEPARTMENT OF TRANSPORTATION
FEDERAL HIGHWAY ADMINISTRATION
BUREAU OF PUBLIC ROADS

SCALE

1 0 1 MILE

REVISED
1 - 1 - 61
1 - 1 - 64
1 - 1 - 66
1 - 1 - 68

POLYCONIC PROJECTION

SHEET 2 OF 2

JACKSON SUP

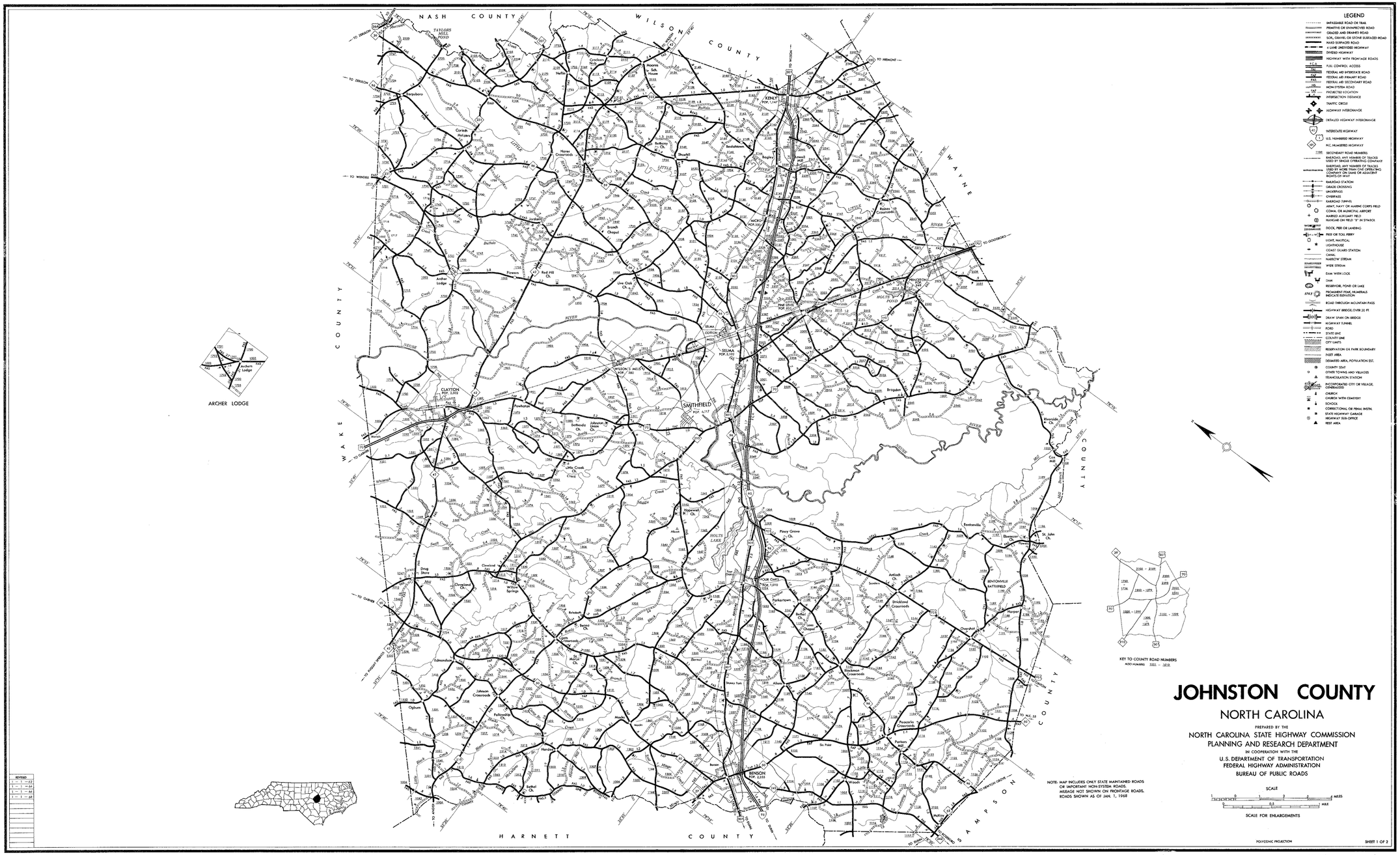

JOHNSTON COUNTY

NORTH CAROLINA

PREPARED BY THE
NORTH CAROLINA STATE HIGHWAY COMMISSION
PLANNING AND RESEARCH DEPARTMENT
IN COOPERATION WITH THE
U.S. DEPARTMENT OF TRANSPORTATION
FEDERAL HIGHWAY ADMINISTRATION
BUREAU OF PUBLIC ROADS

SCALE
0 1 2 3 4 MILES
0 0.5 1 MILE
SCALE FOR ENLARGEMENTS

POLYCONIC PROJECTION

SHEET 1 OF 2

REVISED
1 — 1 — 63
1 — 1 — 64
1 — 1 — 65

JOHNSTON

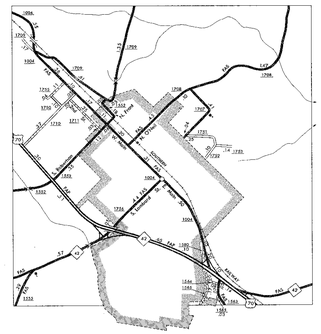

CLAYTON
POP. 3,302

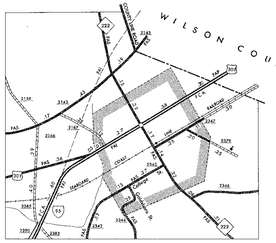

KENLY
POP. 1,147

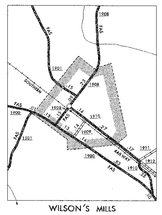

WILSON'S MILLS
POP. 280

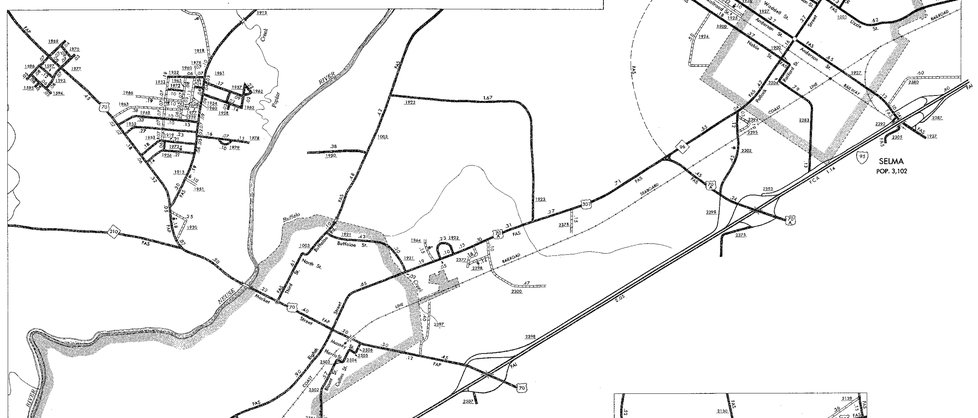

SELMA
POP. 3,102

SMITHFIELD
POP. 6,117

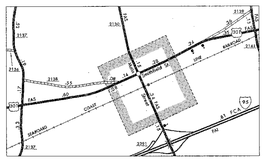

MICRO
POP. 320

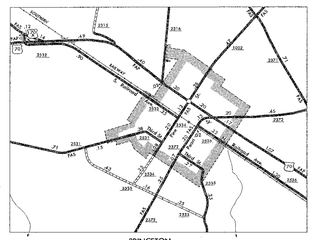

PRINCETON
POP. 948



BENSON
POP. 2,355

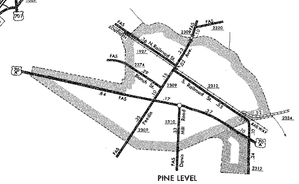

PINE LEVEL
POP. 833

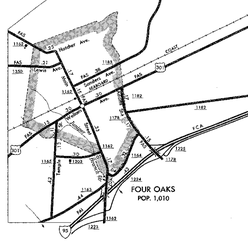

FOUR OAKS
POP. 1,010



ENLARGED MUNICIPAL AND SUBURBAN AREAS

JOHNSTON COUNTY

NORTH CAROLINA

PREPARED BY THE
NORTH CAROLINA STATE HIGHWAY COMMISSION
PLANNING AND RESEARCH DEPARTMENT
IN COOPERATION WITH THE
U.S. DEPARTMENT OF TRANSPORTATION
FEDERAL HIGHWAY ADMINISTRATION
BUREAU OF PUBLIC ROADS

SCALE

1 0 1 MILE

REVISED
1 — 1 — 67
1 — 1 — 68
1 — 1 — 69

POLYCONIC PROJECTION

SHEET 2 OF 2

JOHNSTON SUP

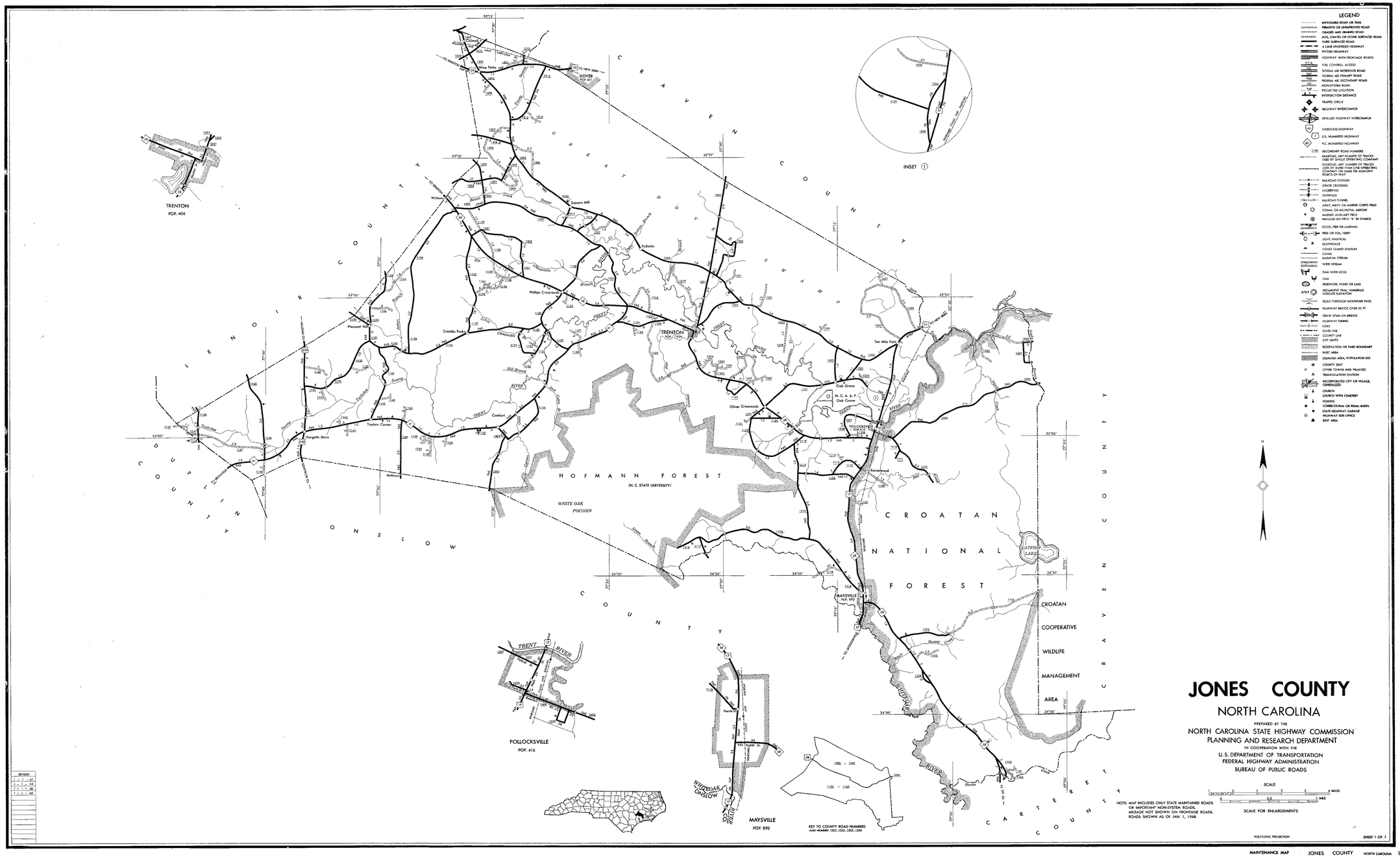
LEGEND
IMPASSABLE ROAD OR TRAIL
PRIMITIVE OR UNIMPROVED ROAD
GRADED AND DRAINED ROAD
SOIL, GRAVEL OR STONE SURFACED ROAD
HARD SURFACED ROAD
4 LANE UNDIVIDED HIGHWAY
DIVIDED HIGHWAY
HIGHWAY WITH FRONTAGE ROADS
FULL CONTROL ACCESS
FEDERAL AID INTERSTATE ROAD
FEDERAL AID PRIMARY ROAD
FEDERAL AID SECONDARY ROAD
NON-SYSTEM ROAD
PROJECTED LOCATION
INTERSECTION DISTANCE
TRAFFIC CIRCLE
HIGHWAY INTERCHANGE
DETAILED HIGHWAY INTERCHANGE
INTERSTATE HIGHWAY
U.S. NUMBERED HIGHWAY
N.C. NUMBERED HIGHWAY
SECONDARY ROAD NUMBERS
RAILROAD, ANY NUMBER OF TRACKS USED BY SINGLE OPERATING COMPANY
RAILROAD, ANY NUMBER OF TRACKS USED BY MORE THAN ONE OPERATING COMPANY ON SAME OR ADJACENT RIGHTS-OF-WAY
RAILROAD STATION
GRADE CROSSING
UNDERPASS
OVERPASS
RAILROAD TUNNEL
ARMY, NAVY OR MARINE CORPS FIELD
COMM. OR MUNICIPAL AIRPORT
MARKED AUXILIARY FIELD
MANGAR ON FIELD "B" IN SYMBOL
DOCK, PIER OR LANDING
FREE OR TOLL FERRY
LIGHT, NAUTICAL
LIGHTHOUSE
COAST GUARD STATION
CANAL
NARROW STREAM
WIDE STREAM
DAM WITH LOCK
DAM
RESERVOIR, POND OR LAKE
PROMINENT TRAIL, NUMERALS INDICATE ELEVATION
ROAD THROUGH MOUNTAIN PASS
HIGHWAY BRIDGE, OVER 20 FT.
DRAW SPAN ON BRIDGE
HIGHWAY TUNNEL
FORD
STATE LINE
COUNTY LINE
CITY LIMITS
RESERVATION OR PARK BOUNDARY
INSET AREA
DRAINED AREA, POPULATION EST.
COUNTY SEAT
OTHER TOWNS AND VILLAGES
TRANSPORTATION STATION
INCORPORATED CITY OR VILLAGE, GENERALIZED
CHURCH
CHURCH WITH CEMETERY
SCHOOL
CORRECTIONAL OR PENAL INSTN.
STATE HIGHWAY GARAGE
HIGHWAY SUB-OFFICE
REST AREA
CRAVEN COUNTY
LENOIR COUNTY
DUPLIN COUNTY
ONSLOW COUNTY
CARTERET COUNTY
GREAT DOVER SWAMP
HOFMANN FOREST
(N. C. STATE UNIVERSITY)
WHITE OAK POCOSIN
CROATAN NATIONAL FOREST
CROATAN COOPERATIVE WILDLIFE MANAGEMENT AREA
CATFISH LAKE
TRENTON
POP. 404
DOVER
POP. 457
INSET 1
POLLOCKSVILLE
POP. 416
MAYSVILLE
POP. 892
TRENT RIVER
WHITE OAK RIVER
KEY TO COUNTY ROAD NUMBERS
AUTO NUMBERS 1001, 1002, 1003, 1004
JONES COUNTY
NORTH CAROLINA
PREPARED BY THE
NORTH CAROLINA STATE HIGHWAY COMMISSION
PLANNING AND RESEARCH DEPARTMENT
IN COOPERATION WITH THE
U.S. DEPARTMENT OF TRANSPORTATION
FEDERAL HIGHWAY ADMINISTRATION
BUREAU OF PUBLIC ROADS
SCALE
SCALE FOR ENLARGEMENTS
NOTE: MAP INCLUDES ONLY STATE MAINTAINED ROADS OR IMPORTANT NON-SYSTEM ROADS. MILEAGE NOT SHOWN ON FRONTAGE ROADS. ROADS SHOWN AS OF JAN. 1, 1968
POLYCONIC PROJECTION
SHEET 1 OF 1
REVISED
1 - 1 - 61
1 - 1 - 64
1 - 1 - 66
1 - 1 - 68
JONES

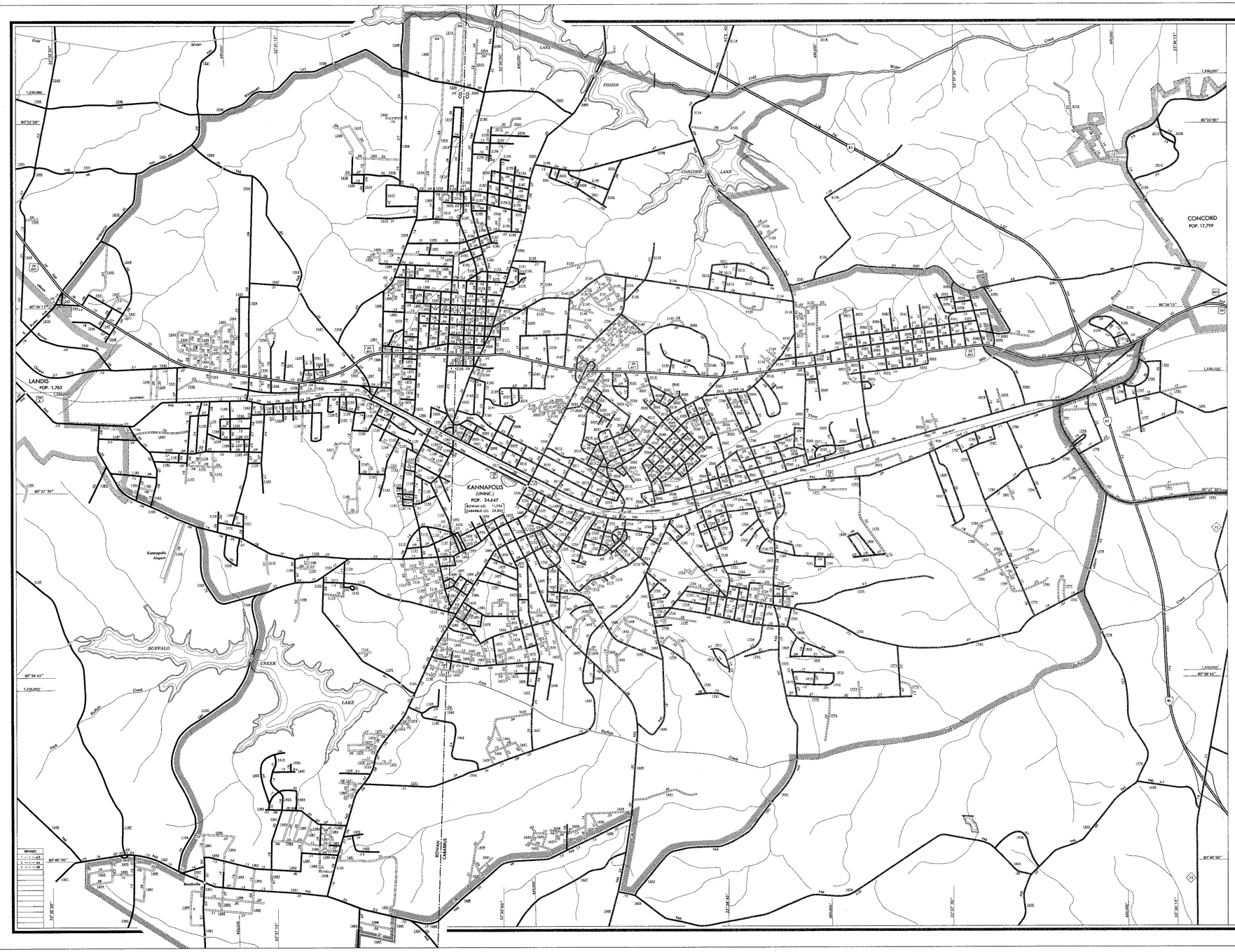
CONCORD
POP. 17,799
KANNAPOLIS
(UNINC.)
POP. 34,647
ROWAN CO. 11,747
CABARRUS CO. 22,895
LANDIS
POP. 1,763
FISHER
CONCORD
LAKE
BUFFALO
CREEK
LAKE
Kannapolis Airport
Beadville
ROWAN
CABARRUS
1,930,000'
1,935,000'
1,940,000'
1,945,000'
1,950,000'
1,955,000'
1,960,000'
1,965,000'
1,970,000'
1,975,000'
1,980,000'
1,985,000'
1,990,000'
1,995,000'
2,000,000'
2,005,000'
2,010,000'
2,015,000'
2,020,000'
2,025,000'
2,030,000'
2,035,000'
2,040,000'
2,045,000'
2,050,000'
2,055,000'
2,060,000'
2,065,000'
2,070,000'
2,075,000'
2,080,000'
2,085,000'
2,090,000'
2,095,000'
2,100,000'
2,105,000'
2,110,000'
2,115,000'
2,120,000'
2,125,000'
2,130,000'
2,135,000'
2,140,000'
2,145,000'
2,150,000'
2,155,000'
2,160,000'
2,165,000'
2,170,000'
2,175,000'
2,180,000'
2,185,000'
2,190,000'
2,195,000'

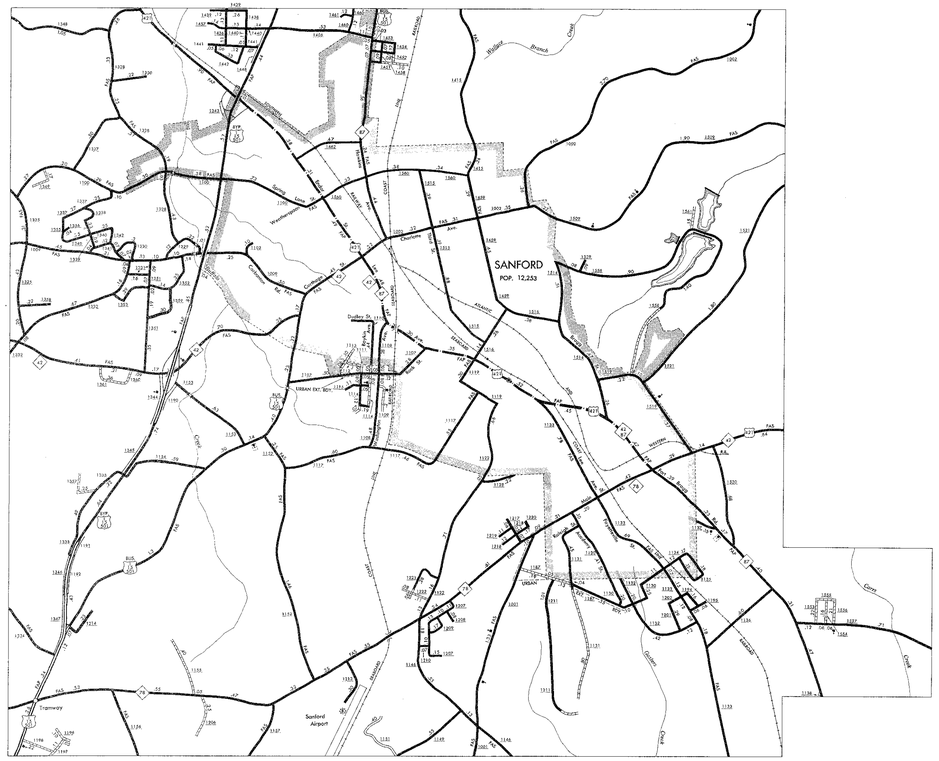

SANFORD AND VICINITY

LEMON SPRINGS

COLON

SWANNS
EST. POP. 130

BROADWAY
POP. 466

LEGEND

- IMPASSABLE ROAD OR TRAIL
- PRIMITIVE OR UNIMPROVED ROAD
- GRADED AND DRAINED ROAD
- SOIL, GRAVEL OR STONE SURFACED ROAD
- HARD SURFACED ROAD
- 4 LANE UNDIVIDED HIGHWAY
- DIVIDED HIGHWAY
- HIGHWAY WITH FRONTAGE ROADS
- LC A — FUEL CONTROL ACCESS
- FAI — FEDERAL AID INTERSTATE ROAD
- FAP — FEDERAL AID PRIMARY ROAD
- FAS — FEDERAL AID SECONDARY ROAD
- NS — NON-SYSTEM ROAD
- 7.89 — MILEPOINT LOCATION
- 4.6 — INTERSECTION DISTANCE
- TRAFFIC CIRCLE
- HIGHWAY INTERCHANGE
- DETAILED HIGHWAY INTERCHANGE
- 85 — INTERSTATE HIGHWAY
- 29 — U.S. NUMBERED HIGHWAY
- 29 — N.C. NUMBERED HIGHWAY
- 1109 — SECONDARY ROAD NUMBERS
- RAILROAD, ANY NUMBER OF TRACKS USED BY SINGLE OPERATING COMPANY
- RAILROAD, ANY NUMBER OF TRACKS USED BY MORE THAN ONE OPERATING COMPANY OR HAVING ONE OR ASSIGNMENT RIGHTS OR WAY
- RAILROAD STATION
- GRADE CROSSING
- UNDERPASS
- OVERPASS
- RAILROAD TUNNEL
- ARMY, NAVY OR MARINE CORPS FIELD
- CIVIL OR MUNICIPAL AIRPORT
- MARKED AUXILIARY FIELD
- HANGAR ON FIELD "B" IN SYMBOL
- DOCK, PIER OR LANDING
- FREE OR TOLL FERRY
- LIGHT, NAUTICAL
- LIGHTHOUSE
- COAST GUARD STATION
- CANAL
- NARROW STREAM
- WIDE STREAM
- DAM WITH LOCK
- DAM
- RESERVOIR, POND OR LAKE
- 876.5 — PROMINENT PEAK, NUMERALS INDICATE ELEVATION
- ROAD THROUGH MOUNTAIN PASS
- HIGHWAY BRIDGE, OVER 20 FT.
- DRAW SPAN ON BRIDGE
- HIGHWAY TUNNEL
- FORD
- STATE LINE
- COUNTY LINE
- CITY LIMITS
- RESERVATION OR PARK BOUNDARY
- FORT AREA
- DEBARTED AREA, POPULATION EST.
- COUNTY SEAT
- OTHER TOWNS AND VILLAGES
- TRIANGULATION STATION
- INCORPORATED CITY OR VILLAGE, GENERALIZED
- CHURCH
- CHURCH WITH CEMETERY
- SCHOOL
- CORRECTIONAL OR PENAL INSTN.
- STATE HIGHWAY GARAGE
- HIGHWAY SUB-OFFICE

KEY TO COUNTY ROAD NUMBERS
ALSO MINORS 1001, 1001, 1002, 1009

NOTE: MAP INCLUDES ONLY STATE MAINTAINED ROADS OR IMPORTANT NON-SYSTEM ROADS. MILEAGE NOT SHOWN ON FRONTAGE ROADS. ROADS SHOWN AS OF JAN. 1, 1968

LEE COUNTY

NORTH CAROLINA

PREPARED BY THE
NORTH CAROLINA STATE HIGHWAY COMMISSION
PLANNING AND RESEARCH DEPARTMENT
IN COOPERATION WITH THE
U.S. DEPARTMENT OF TRANSPORTATION
FEDERAL HIGHWAY ADMINISTRATION
BUREAU OF PUBLIC ROADS

SCALE
1 0 1 2 3 4 MILES
1 0 0.5 1 MILE
SCALE FOR ENLARGEMENTS

POLYCONIC PROJECTION

SHEET 1 OF 1

REVISED
1 - 1 - 67
1 - 1 - 68
1 - 1 - 69
1 - 1 - 70



INSTITUTE



DEEP RUN

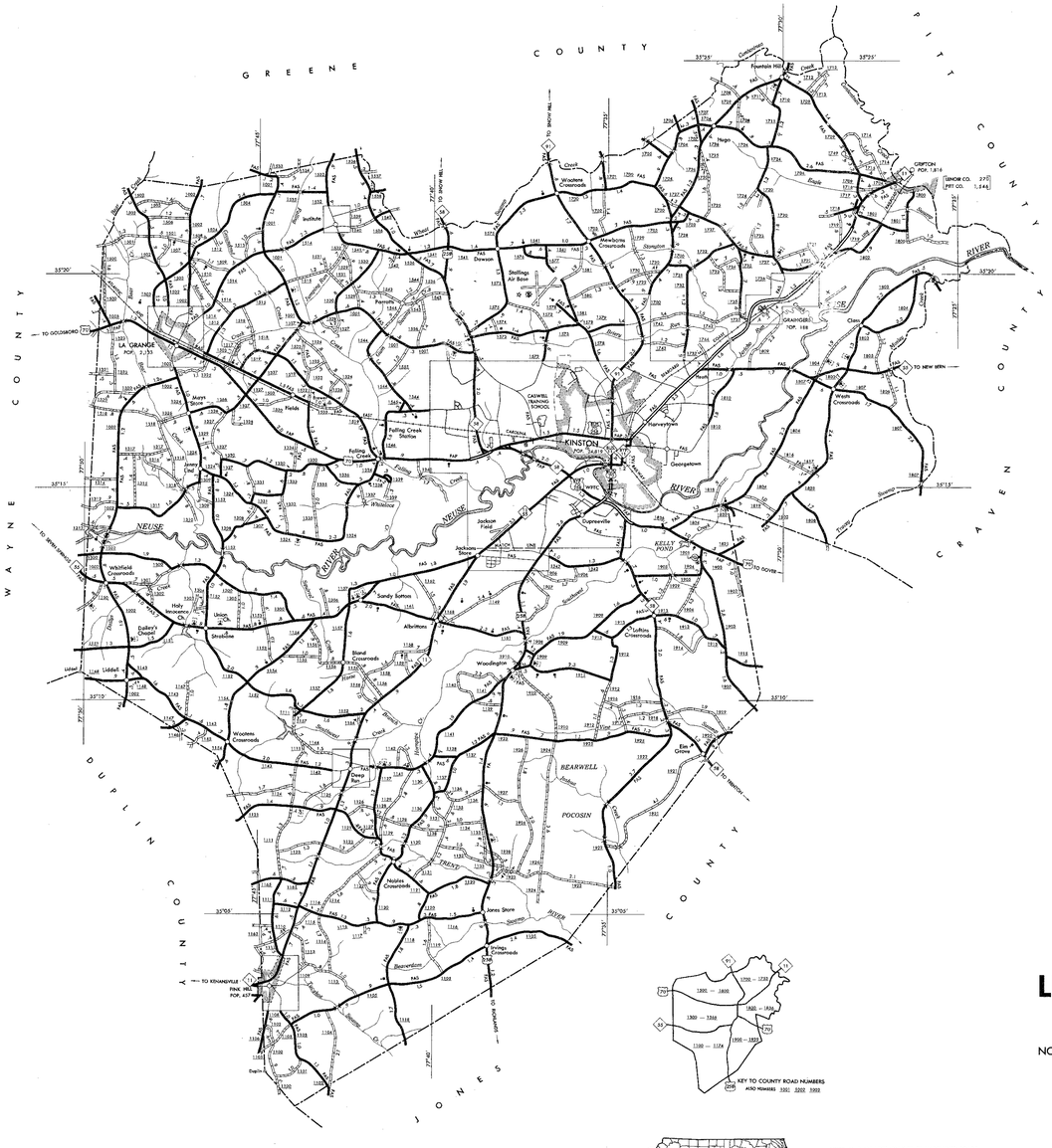



NOTE: MAP INCLUDES ONLY STATE MAINTAINED ROADS OR IMPORTANT NON-SYSTEM ROADS. MILEAGE NOT SHOWN ON FRONTAGE ROADS. ROADS SHOWN AS OF JAN. 1, 1968



LENOIR COUNTY

NORTH CAROLINA

PREPARED BY THE
NORTH CAROLINA STATE HIGHWAY COMMISSION
PLANNING AND RESEARCH DEPARTMENT
IN COOPERATION WITH THE
U.S. DEPARTMENT OF TRANSPORTATION
FEDERAL HIGHWAY ADMINISTRATION
BUREAU OF PUBLIC ROADS

SCALE



SCALE FOR ENLARGEMENTS

POLYCONIC PROJECTION

SHEET 1 OF 2

REVISED
1 in. = 1 mi.
1 in. = 1/2 mi.
1 in. = 1/4 mi.

LENOIR

LEGEND

- IMPASSABLE ROAD OR TRAIL
- TRAILTYPE OR UNIMPROVED ROAD
- GRADED AND DRAINED ROAD
- SOIL, GRAVEL OR STONE SURFACED ROAD
- HARD SURFACED ROAD
- 4 LANE UNDIVIDED HIGHWAY
- DIVIDED HIGHWAY
- HIGHWAY WITH FRONTAGE ROADS
- F.A.C.A. FULL CONTROL ACCESS
- FAI FEDERAL AID INTERSTATE ROAD
- FAP FEDERAL AID PRIMARY ROAD
- FAS FEDERAL AID SECONDARY ROAD
- NS NON-SYSTEM ROAD
- PROJECTED LOCATION
- INTERSECTION DISTANCE
- TRAFFIC CIRCLE
- HIGHWAY INTERCHANGE
- DETAILED HIGHWAY INTERCHANGE
- 77 INTERSTATE HIGHWAY
- 52 U.S. NUMBERED HIGHWAY
- 109 N.C. NUMBERED HIGHWAY
- 1100 SECONDARY ROAD NUMBERS
- RAILROAD, ANY NUMBER OF TRACKS USED BY SINGLE OPERATING COMPANY
- RAILROAD, ANY NUMBER OF TRACKS USED BY MORE THAN ONE OPERATING COMPANY OR BY A UNIT OF ADJACENT COUNTY OR STATE
- RAILROAD STATION
- GRADE CROSSING
- UNDERPASS
- OVERPASS
- RAILROAD TUNNEL
- ARMY, NAVY OR MARINE CORPS FIELD
- COMM. OR MUNICIPAL AIRPORT
- MARKED AUXILIARY FIELD
- RANGLAR ON FIELD "B" IN SYMBOL
- DOCK, PIER OR LANDING
- FREE OR TOLL FERRY
- LIGHT, NAUTICAL
- LIGHTHOUSE
- COAST GUARD STATION
- CANAL
- NARROW STREAM
- WIDE STREAM
- DAM WITH LOCK
- DAM
- RESERVOIR, POND OR LAKE
- 3,793 PROMINENT PEAK, NUMERALS INDICATE ELEVATION
- ROAD THROUGH MOUNTAIN PASS
- HIGHWAY BRIDGE, OVER 20 FT.
- DRAW SPAN ON BRIDGE
- HIGHWAY TUNNEL
- FORD
- STATE LINE
- COUNTY LINE
- CITY LIMITS
- RESERVATION OR PARK BOUNDARY
- INSET AREA
- DEBARRED AREA, POPULATION EST.
- COUNTY SEAT
- OTHER TOWNS AND VILLAGES
- TRANSPORTATION STATION
- INCORPORATED CITY OR VILLAGE, GENERALIZED
- CHURCH
- CHURCH WITH CEMETERY
- SCHOOL
- CORRECTIONAL OR PENAL INSTN.
- STATE HIGHWAY GARAGE
- HIGHWAY SUB-OFFICE
- REST AREA

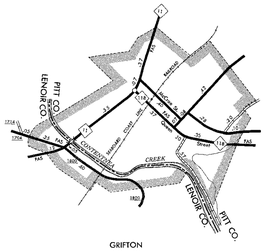

GRIFTON
POP. 1,816
[LENOIR CO. 970
PITT CO. 1,546]

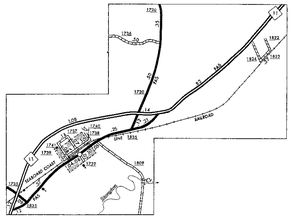

GRAINGERS
POP. 188

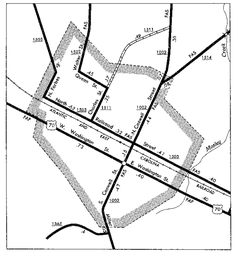

LA GRANGE
POP. 2,133

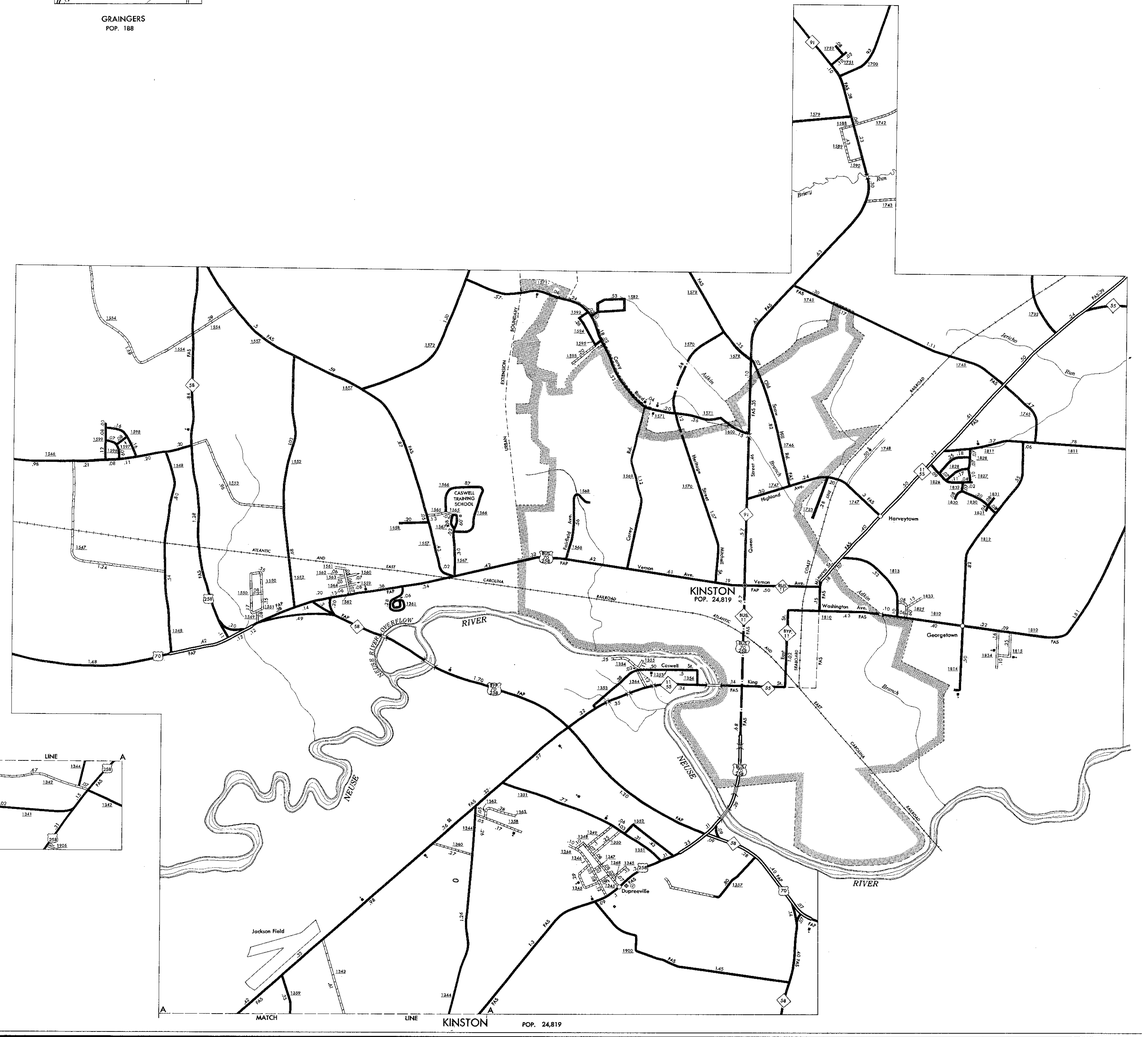



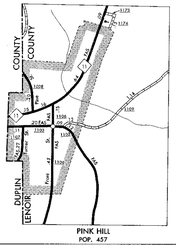

PINK HILL
POP. 457

ENLARGED MUNICIPAL AND SUBURBAN AREAS

LENOIR COUNTY

NORTH CAROLINA

PREPARED BY THE
NORTH CAROLINA STATE HIGHWAY COMMISSION
PLANNING AND RESEARCH DEPARTMENT
IN COOPERATION WITH THE
U. S. DEPARTMENT OF TRANSPORTATION
FEDERAL HIGHWAY ADMINISTRATION
BUREAU OF PUBLIC ROADS

SCALE

1 0 1 MILE

POLYCONIC PROJECTION

SHEET 2 OF 2

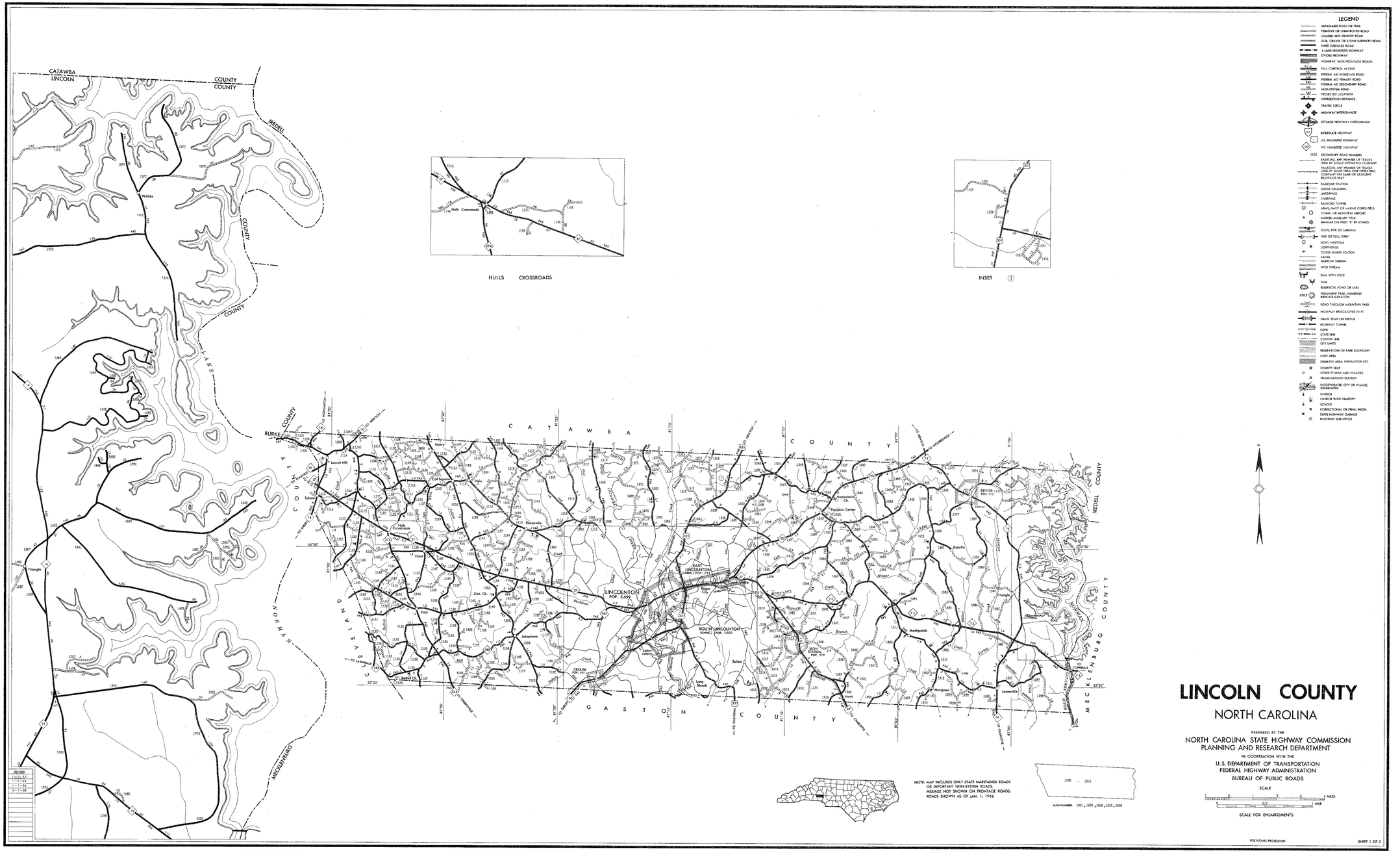

HULLS CROSSROADS

INSET (1)

LEGEND

- IMPASSABLE ROAD OR TRAIL
- PRIMITIVE OR UNIMPROVED ROAD
- GRADED AND DRAINED ROAD
- SOIL, GRAVEL OR STONE SURFACED ROAD
- HARD SURFACED ROAD
- 4 LANE UNDIVIDED HIGHWAY
- DIVIDED HIGHWAY
- HIGHWAY WITH FRONTAGE ROADS
- FULL CONTROL ACCESS
- FEDERAL AID INTERSTATE ROAD
- FEDERAL AID PRIMARY ROAD
- FEDERAL AID SECONDARY ROAD
- NON-SYSTEM ROAD
- PROJECTED LOCATION
- INTERSECTION DISTANCE
- TRAFFIC CIRCLE
- HIGHWAY INTERCHANGE
- DETAILED HIGHWAY INTERCHANGE
- INTERSTATE HIGHWAY
- U.S. NUMBERED HIGHWAY
- N.C. NUMBERED HIGHWAY
- SECONDARY ROAD NUMBERS
- RAILROAD, ANY NUMBER OF TRACKS
- RAILROAD, TWO OR MORE TRACKS ONLY
- RAILROAD, ANY NUMBER OF TRACKS USED BY MORE THAN ONE OPERATING COMPANY ON SAME OR ADJACENT RIGHTS-OF-WAY
- RAILROAD STATION
- GRADE CROSSING
- UNDERPASS
- OVERPASS
- RAILROAD TUNNEL
- ARMY, NAVY OR MARINE CORPS FIELD
- CLOSED OR ABANDONED AIRPORT
- MARKED AUXILIARY FIELD
- HANGAR ON FIELD 'B' IN SYMBOL
- DOCK, PIER OR LANDING
- FREE OR TOLL FERRY
- LIGHT, NAUTICAL
- LIGHTHOUSE
- COAST GUARD STATION
- CANAL
- NARROW STREAM
- WIDE STREAM
- DAM WITH LOCK
- DAM
- RESERVOIR, POND OR LAKE
- PROMINENT PEAK, NUMERALS INDICATE ELEVATION
- ROAD THROUGH MOUNTAIN PASS
- HIGHWAY BRIDGE, OVER 20 FT.
- DRAW SPAN ON BRIDGE
- HIGHWAY TUNNEL
- FORD
- STATE LINE
- COUNTY LINE
- CITY LIMITS
- RESERVATION OR PARK BOUNDARY
- HUNT AREA
- DEBARRED AREA, POPULATION EST.
- COUNTY SEAT
- OTHER TOWNS AND VILLAGES
- TRIANGULATION STATION
- INCORPORATED CITY OR VILLAGE, UNMARKED
- CHURCH
- CHURCH WITH CEMETERY
- SCHOOL
- CORRECTIONAL OR PENAL INSTN.
- STATE HIGHWAY GARAGE
- HIGHWAY SUB-OFFICE

REVISED
1-15-63
1-1-64
1-1-66
1-1-68

NOTE: MAP INCLUDES ONLY STATE MAINTAINED ROADS OR IMPORTANT NON-SYSTEM ROADS. MILEAGE NOT SHOWN ON FRONTAGE ROADS. ROADS SHOWN AS OF JAN. 1, 1968

1100 – 1814

ALSO NUMBERS 1001, 1002, 1003, 1058, 1068

LINCOLN COUNTY

NORTH CAROLINA

PREPARED BY THE
NORTH CAROLINA STATE HIGHWAY COMMISSION
PLANNING AND RESEARCH DEPARTMENT
IN COOPERATION WITH THE
U.S. DEPARTMENT OF TRANSPORTATION
FEDERAL HIGHWAY ADMINISTRATION
BUREAU OF PUBLIC ROADS

SCALE

1 0 1 2 3 4 MILES

1/2 0 1/2 1 MILE

SCALE FOR ENLARGEMENTS

POLYCONIC PROJECTION

SHEET 1 OF 2

LINCOLN



DENVER
POP. 113

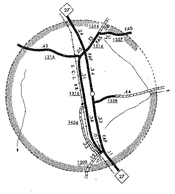

IRON STATION
POP. 279

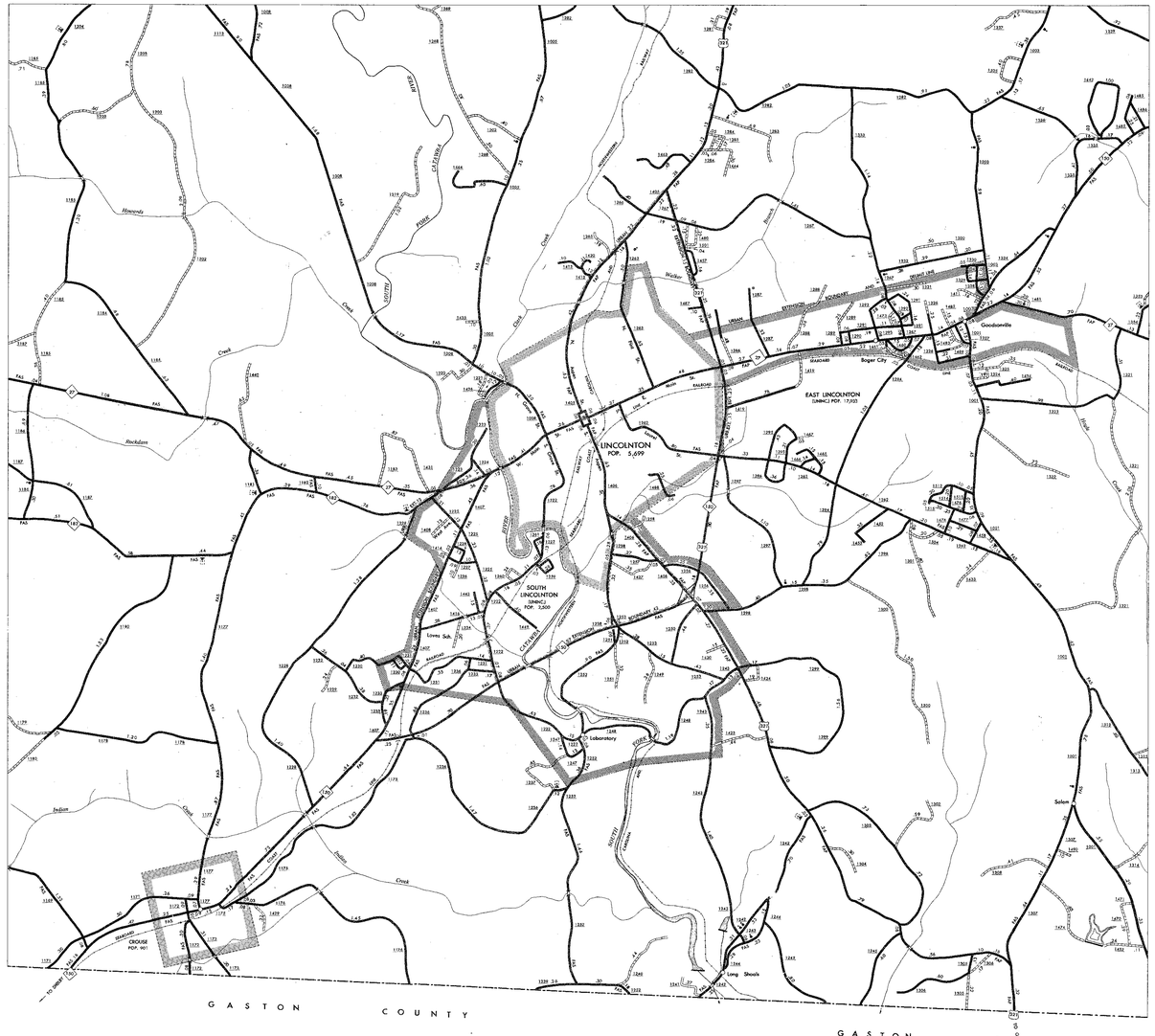

LINCOLNTON AND VICINITY

REVISED
1 in. = 1 mi.
1" = 1 mi.
1 = 1 mi.
1 = 1 mi.

ENLARGED MUNICIPAL AND SUBURBAN AREAS

LINCOLN COUNTY

NORTH CAROLINA

PREPARED BY THE
NORTH CAROLINA STATE HIGHWAY COMMISSION
PLANNING AND RESEARCH DEPARTMENT
IN COOPERATION WITH THE
U.S. DEPARTMENT OF TRANSPORTATION
FEDERAL HIGHWAY ADMINISTRATION
BUREAU OF PUBLIC ROADS

SCALE

1 0 1 MILE

POLYCONIC PROJECTION

SHEET 2 OF 2

LINCOLN SUR.

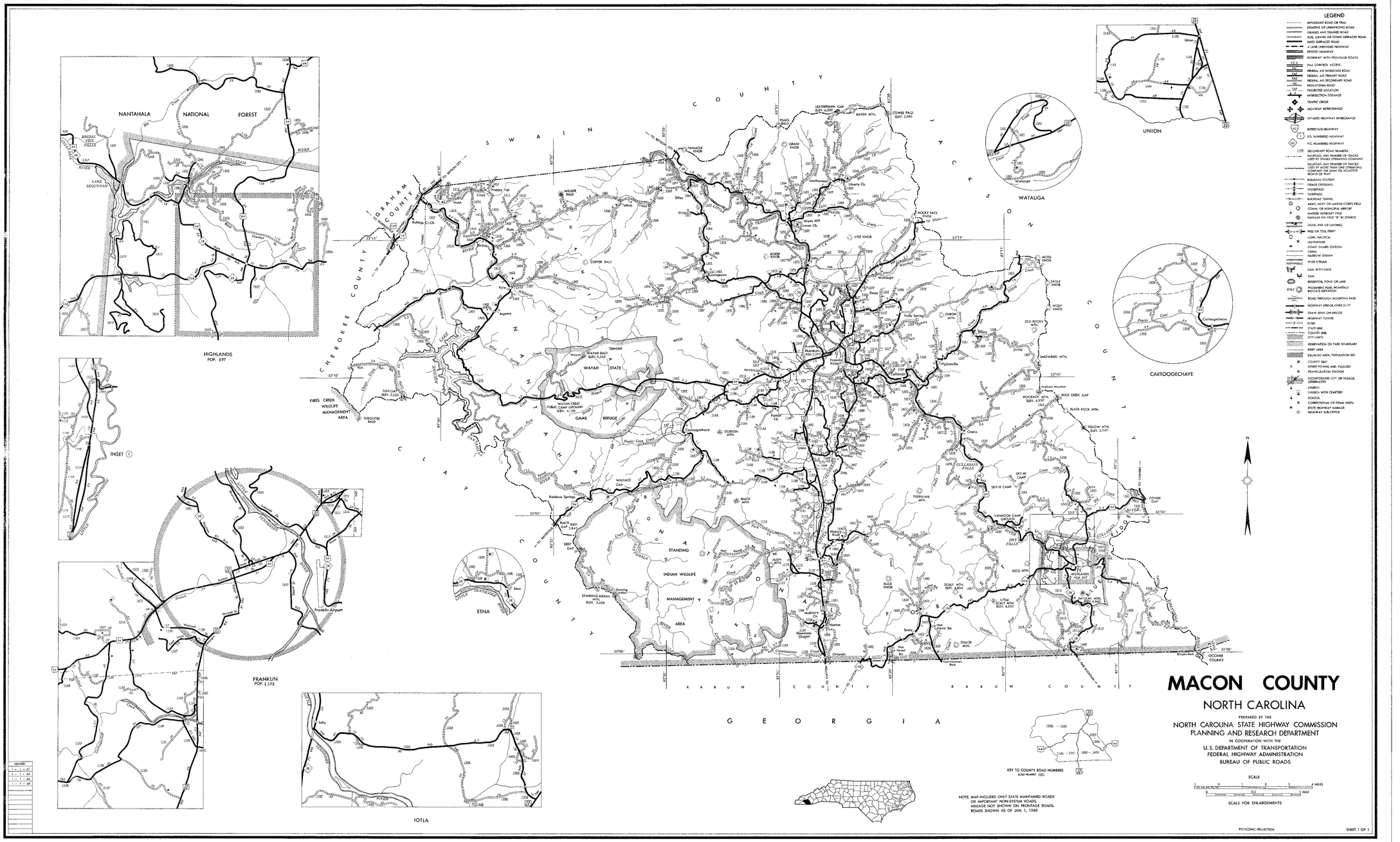
MACON COUNTY
NORTH CAROLINA
PREPARED BY THE
NORTH CAROLINA STATE HIGHWAY COMMISSION
PLANNING AND RESEARCH DEPARTMENT
IN COOPERATION WITH THE
U.S. DEPARTMENT OF TRANSPORTATION
FEDERAL HIGHWAY ADMINISTRATION
BUREAU OF PUBLIC ROADS
LEGEND
SCALE
SCALE FOR ENLARGEMENTS
POLYCONIC PROJECTION
SHEET 1 OF 1
NOTE: MAP INCLUDES ONLY STATE MAINTAINED ROADS OR IMPORTANT NON-SYSTEM ROADS. MILEAGE NOT SHOWN ON FRONTAGE ROADS. ROADS SHOWN AS OF JAN. 1, 1968
KEY TO COUNTY ROAD NUMBERS ALSO NUMBER 1220
HIGHLANDS POP. 597
FRANKLIN POP. 2,373
INSET 1
ETNA
IOTLA
UNION
WATAUGA
CARTOOGECHAYE
NANTAHALA NATIONAL FOREST
CHEROKEE COUNTY
GRAHAM COUNTY
SWAIN COUNTY
JACKSON COUNTY
CLAY COUNTY
RABUN COUNTY
GEORGIA
OCONEE COUNTY
FIRES CREEK WILDLIFE MANAGEMENT AREA
STANDING INDIAN WILDLIFE MANAGEMENT AREA
WAYAH STATE PUBLIC CAMP GROUND
WAYAH CREST PUBLIC CAMP GROUND
GAME REFUGE
Franklin Airport
Highlands Airport
Cullasaja Falls
Dry Falls
Whitewater Falls
Bridal Veil Falls
Lake Sequoyah
Standing Indian
Tuni Gap
Tusquitee Bald
Siler's Bald
Rocky Face Knob
Leatherman Gap
Cowee Bald
Raven Mtn.
Fodderstack Mtn.
Dobson Mtn.
Black Rock Mtn.
Yellow Mtn.
Hogback Mtn.
Buck Creek Gap
Cowee Gap
Sky-Hi Camp
Vanhook Camp Ground
Dog Mtn.
Scaly Mtn.
Little Scaly Mtn.
Osage Mtn.
Buck Knob
Wolf Knob
Old Rocky Mtn.
Eagle Knob
Rose Knob
Chimney Top
Wesser Bald
Fodderstack
Black Gap
Deep Gap
Wallace Gap
Rainbow Springs
Iotla Gap
Nantahala River
Little Tennessee River
Cullasaja River
Tuckasegee River
Little Tuckasegee River
Chattooga River
Overflow Creek
Ellijay Creek
Shoal Creek
Buck Creek
Dry Creek
Skitty Creek
Poplar Cove Creek
Cartoogechaye Creek
Burningtown Creek
Mud Creek
Norton Creek
Holly Springs
Franklin
Otto
Iotla
Etna
Union
Watauga
Cartoogechaye
Highlands
Scale 1" = 1 mi = 41
1 cm = 64
1 in = 63
1 cm = 68
MACON
MAINTENANCE MAP
MACON COUNTY
NORTH CAROLINA
113

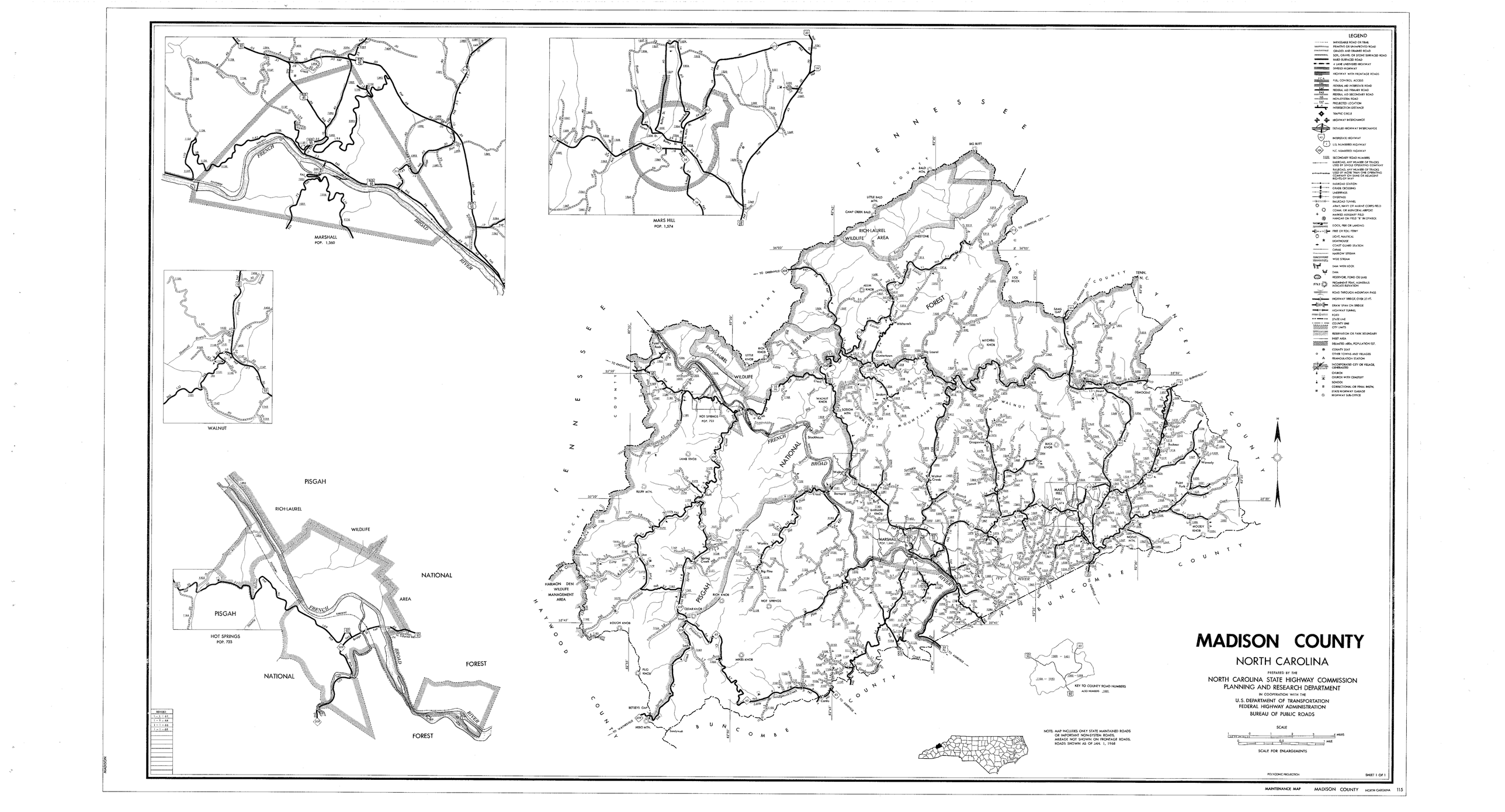
MARSHALL
POP. 1,360
MARS HILL
POP. 1,574
WALNUT
HOT SPRINGS
POP. 723
PISGAH
RICH-LAUREL
WILDLIFE
NATIONAL
AREA
FOREST
FRENCH
BROAD
RIVER
MADISON COUNTY
NORTH CAROLINA
PREPARED BY THE
NORTH CAROLINA STATE HIGHWAY COMMISSION
PLANNING AND RESEARCH DEPARTMENT
IN COOPERATION WITH THE
U.S. DEPARTMENT OF TRANSPORTATION
FEDERAL HIGHWAY ADMINISTRATION
BUREAU OF PUBLIC ROADS
LEGEND
KEY TO COUNTY ROAD NUMBERS
NOTE: MAP INCLUDES ONLY STATE MAINTAINED ROADS OR IMPORTANT NON-SYSTEM ROADS. MILEAGE NOT SHOWN ON FRONTAGE ROADS. ROADS SHOWN AS OF JAN. 1, 1968
SCALE
SCALE FOR ENLARGEMENTS
POLYCONIC PROJECTION
SHEET 1 OF 1

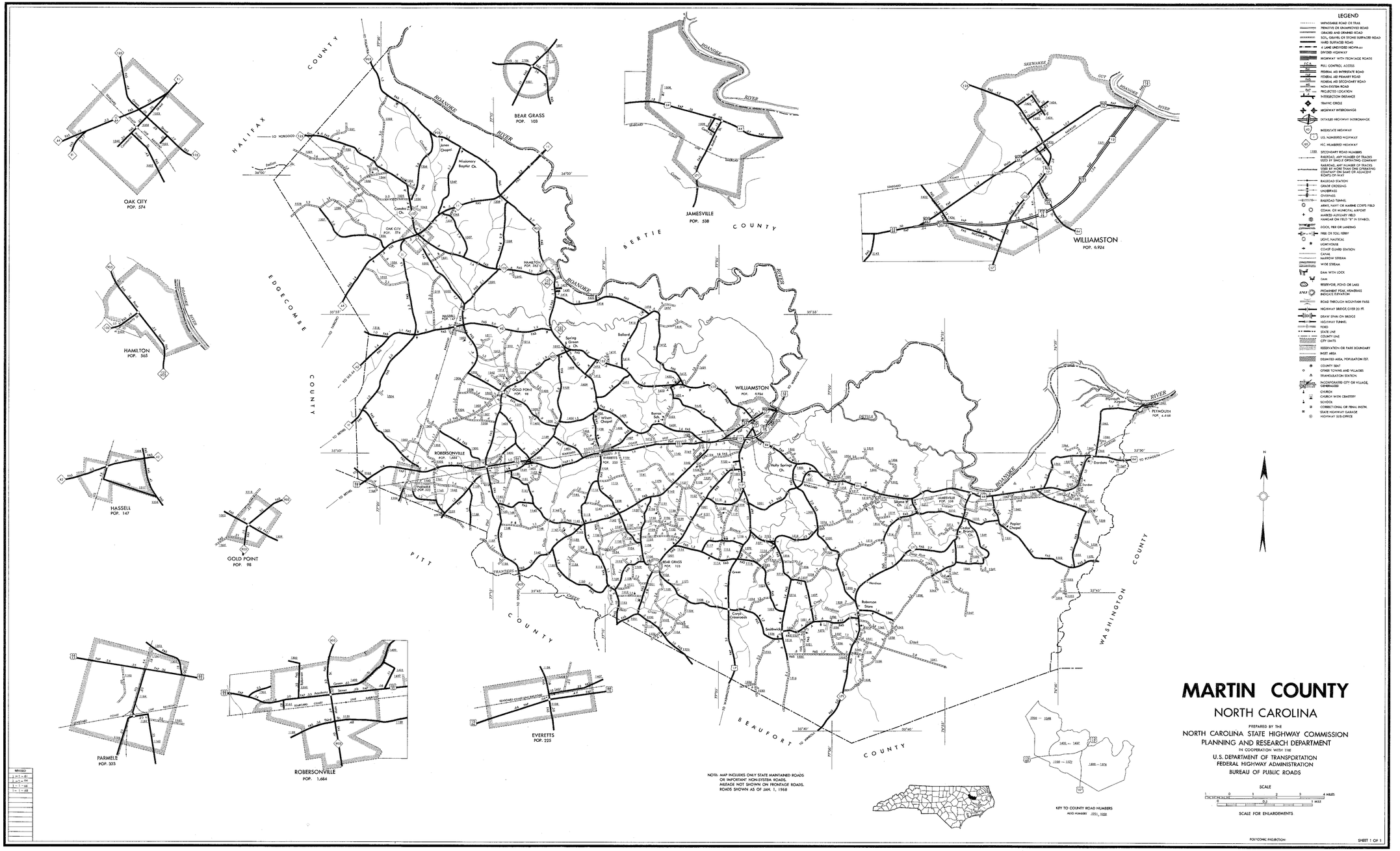
LEGEND
IMPASSABLE ROAD OR TRAIL
PRIMITIVE OR UNIMPROVED ROAD
GRADED AND DRAINED ROAD
SOIL, GRAVEL OR STONE SURFACED ROAD
HARD SURFACED ROAD
4 LANE UNDIVIDED HIGHWAY
DIVIDED HIGHWAY
HIGHWAY WITH FRONTAGE ROADS
FULL CONTROL ACCESS
FEDERAL AID INTERSTATE ROAD
FEDERAL AID PRIMARY ROAD
FEDERAL AID SECONDARY ROAD
NON-SYSTEM ROAD
PROJECTED LOCATION
INTERSECTION DISTANCE
TRAFFIC CIRCLE
HIGHWAY INTERCHANGE
DETAILED HIGHWAY INTERCHANGE
INTERSTATE HIGHWAY
U.S. NUMBERED HIGHWAY
N.C. NUMBERED HIGHWAY
SECONDARY ROAD NUMBERS
RAILROAD, ANY NUMBER OF TRACKS USED BY SINGLE OPERATING COMPANY
RAILROAD, ANY NUMBER OF TRACKS USED BY MORE THAN ONE OPERATING COMPANY ON SAME OR ADJACENT RIGHTS OF WAY
RAILROAD STATION
GRADE CROSSING
UNDERPASS
OVERPASS
RAILROAD TUNNEL
ARMY, NAVY OR MARINE CORPS FIELD
COMM. OR MUNICIPAL AIRPORT
MARKED AUXILIARY FIELD
HANGAR ON FIELD "B" IN SYMBOL
DOCK, PIER OR LANDING
FREE OR TOLL FERRY
LIGHT, NAUTICAL
LIGHTHOUSE
COAST GUARD STATION
CANAL
NARROW STREAM
WIDE STREAM
DAM WITH LOCK
DAM
RESERVOIR, POND OR LAKE
PIGMENTED TEAM, MINERALS INDICATE ELEVATION
ROAD THROUGH MOUNTAIN PASS
HIGHWAY BRIDGE OVER 20 FT.
DRAW SPAN ON BRIDGE
HIGHWAY TUNNEL
FORD
STATE LINE
COUNTY LINE
CITY LIMITS
RESERVATION OR PARK BOUNDARY
INSET AREA
DELIMITED AREA, POPULATION EST.
COUNTY SEAT
OTHER TOWNS AND VILLAGES
TRIANGULATION STATION
INCORPORATED CITY OR VILLAGE, GENERALIZED
CHURCH
CHURCH WITH CEMETERY
SCHOOL
CORRECTIONAL OR PENAL INSTN.
STATE HIGHWAY GARAGE
HIGHWAY SUB-OFFICE
OAK CITY
POP. 574
HAMILTON
POP. 565
HASSELL
POP. 147
GOLD POINT
POP. 98
PARMELE
POP. 323
ROBERSONVILLE
POP. 1,684
EVERETTS
POP. 225
BEAR GRASS
POP. 103
JAMESVILLE
POP. 538
WILLIAMSTON
POP. 6,924
PLYMOUTH
POP. 4,666
HALIFAX COUNTY
EDGECOMBE COUNTY
BERTIE COUNTY
PITT COUNTY
BEAUFORT COUNTY
WASHINGTON COUNTY
ROANOKE RIVER
SKEWAKEE GUT
NOTE: MAP INCLUDES ONLY STATE MAINTAINED ROADS OR IMPORTANT NON-SYSTEM ROADS. MILEAGE NOT SHOWN ON FRONTAGE ROADS. ROADS SHOWN AS OF JAN. 1, 1968
KEY TO COUNTY ROAD NUMBERS
ALSO NUMBERS 1201, 1300
REVISED
1 - 1 - 61
1 - 1 - 64
1 - 1 - 66
1 - 1 - 68
MARTIN
MARTIN COUNTY
NORTH CAROLINA
PREPARED BY THE
NORTH CAROLINA STATE HIGHWAY COMMISSION
PLANNING AND RESEARCH DEPARTMENT
IN COOPERATION WITH THE
U.S. DEPARTMENT OF TRANSPORTATION
FEDERAL HIGHWAY ADMINISTRATION
BUREAU OF PUBLIC ROADS
SCALE
SCALE FOR ENLARGEMENTS
POLYCONIC PROJECTION
SHEET 1 OF 1

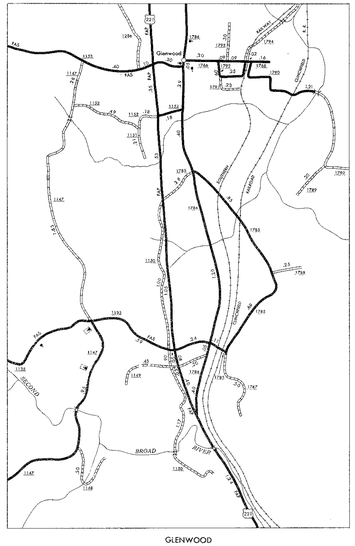

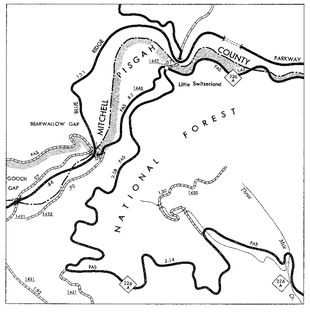

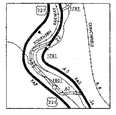

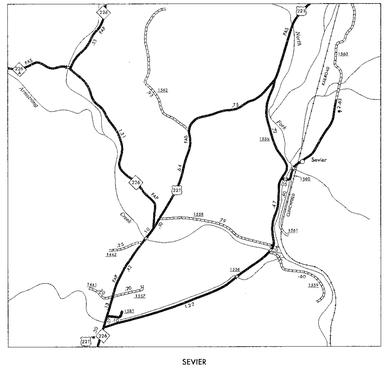

MC DOWELL COUNTY
NORTH CAROLINA
BLACK MOUNTAIN NATIONAL FOREST
PISGAH NATIONAL FOREST
DANIEL BOONE WILDLIFE MANAGEMENT AREA
MT. MITCHELL WILDLIFE MANAGEMENT AREA
MARION
POP. 5363
EAST MARION
POP. 2,442
WEST MARION
POP. 2,202
OLD FORT
POP. 787
Glenwood
Sevier
Woodlawn
Nebo
Linville Falls
Table Rock Mtn.
Humpback Mtn.
Jackson Knob
Dog Back Mtn.
Dobson Knob
Silver Knob
Big Laurel Mtn.
Big Craggy
Green Knob Mtn.
High Pinnacle
Greybeard Mtn.
Deep Gap
Buck Creek Gap
Swannanoa Gap
Evans Knob
Harris Mtn.
Cross Mtn.
Dutchman Ridge
Grassy Mtn.
Rich Mtn.
Pinnacle Mtn.
Pilot Mtn.
Boon Knob
Vein Mtn.
Bee Tree Reservoir
Lake Tahoma
Lake James
Catawba River
Linville River
Curtis Creek
Crooked Creek
Armstrong Creek
Greenlee
Providence
Dysartsville
Old Fort
Swannanoa
Black Mountain
Asheville
Morganton
Marion
Rutherford County
Yancey County
Mitchell County
Avery County
Buncombe County
McDowell County
TO MORGANTON
TO ASHEVILLE
TO BLACK MTN.
TO SPRUCE PINE
TO NEWLAND
TO MARION
TO SHELBY
TO ROBBINSVILLE
TO ROBBINSVILLE (ON)
TO CROSSNORE
TO LINVILLE
TO MILLTOWN
TO ALTAPASS
TO BANNER ELK
TO BOONE
TO BLOWING ROCK
TO LENOIR
TO MORGANTON
TO MORGANTON
TO MARION
TO ASHEVILLE
TO BLACK MTN.
TO SHELBY
TO ROBBINSVILLE
TO ROBBINSVILLE (ON)
KEY TO COUNTY ROAD NUMBERS
ALSO NUMBERS 1001
1400 – 1424
1425 – 1449
1450 – 1474
1475 – 1499
1500 – 1524
1525 – 1549
1550 – 1574
1575 – 1599
1600 – 1624
1625 – 1649
1650 – 1674
1675 – 1699
1700 – 1724

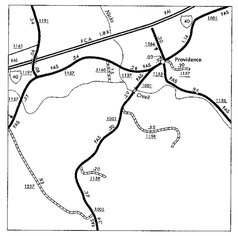

PROVIDENCE

MARION AND VICINITY

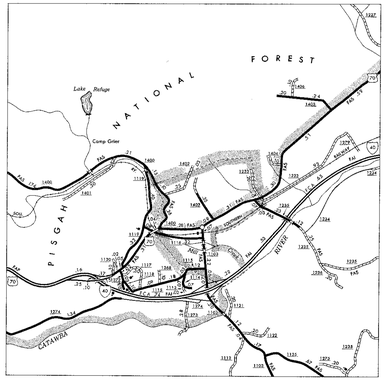

OLD FORT
POP. 787

REVISED
1 - 1 - 62
1 - 1 - 64
1 - 1 - 66
1 - 1 - 68

ENLARGED MUNICIPAL AND SUBURBAN AREAS

MC DOWELL COUNTY

NORTH CAROLINA

PREPARED BY THE
NORTH CAROLINA STATE HIGHWAY COMMISSION
PLANNING AND RESEARCH DEPARTMENT
IN COOPERATION WITH THE
U. S. DEPARTMENT OF TRANSPORTATION
FEDERAL HIGHWAY ADMINISTRATION
BUREAU OF PUBLIC ROADS

SCALE

1 MILE

POLYCONIC PROJECTION

SHEET 2 OF 2

MC DOWELL MAP

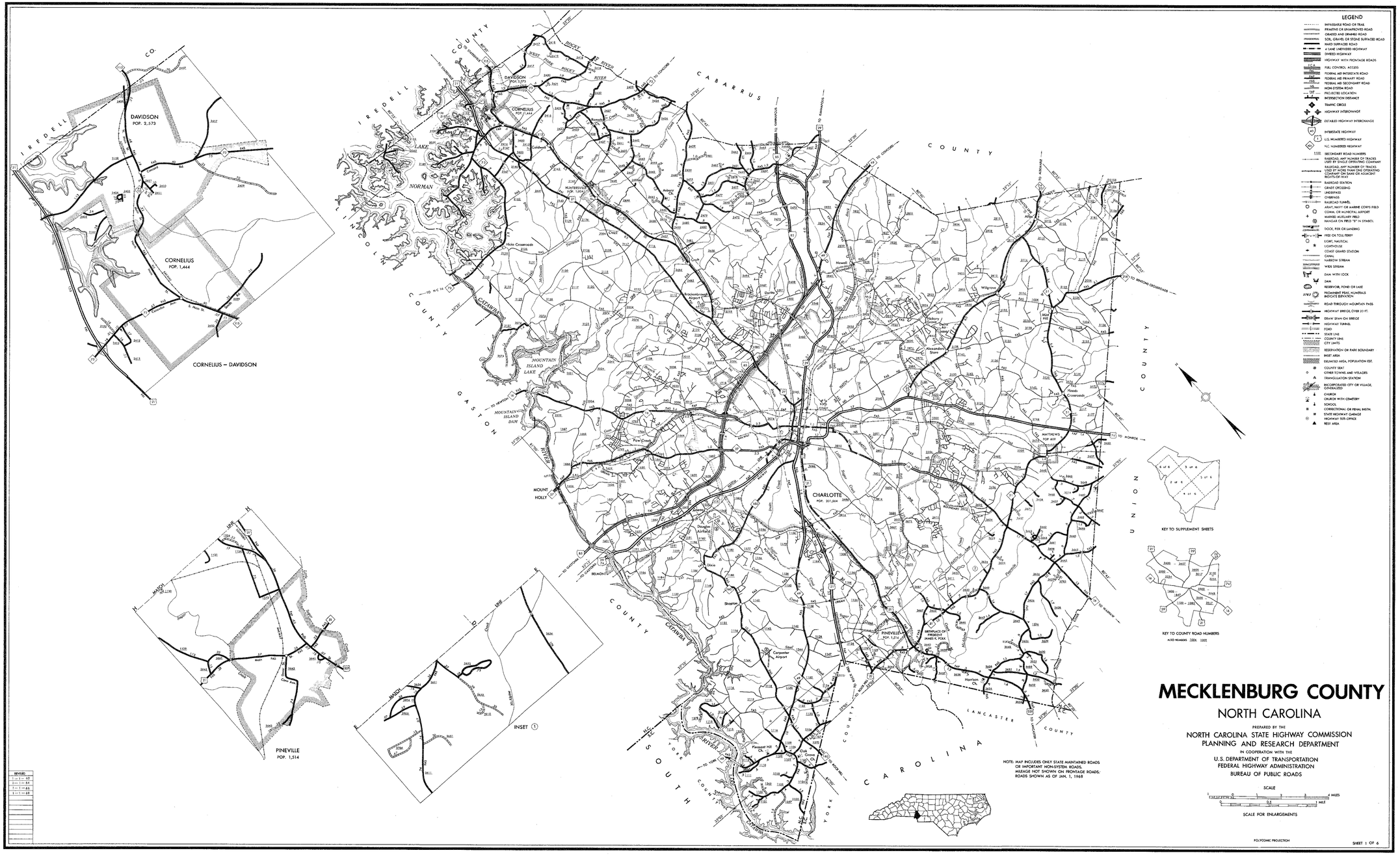

LEGEND

- IMPASSABLE ROAD OR TRAIL
- PRIMITIVE OR UNIMPROVED ROAD
- GRADED AND DRAINED ROAD
- SOIL, GRAVEL OR STONE SURFACED ROAD
- HARD SURFACED ROAD
- 4 LANE UNDIVIDED HIGHWAY
- DIVIDED HIGHWAY
- HIGHWAY WITH FRONTAGE ROADS
- FULL CONTROL OF ACCESS
- FEDERAL AID INTERSTATE ROAD
- FEDERAL AID PRIMARY ROAD
- FEDERAL AID SECONDARY ROAD
- NON-SYSTEM ROAD
- PROJECTED LOCATION
- INTERSECTION DISTANCE
- TRAFFIC CIRCLE
- HIGHWAY INTERCHANGE
- DETAILED HIGHWAY INTERCHANGE
- INTERSTATE HIGHWAY
- U.S. NUMBERED HIGHWAY
- N.C. NUMBERED HIGHWAY
- SECONDARY ROAD NUMBERS
- RAILROAD, ANY NUMBER OF TRACKS
- RAILROAD, ANY NUMBER OF TRACKS USED BY MORE THAN ONE OPERATING COMPANY ON SAME OR ADJACENT RIGHTS-OF-WAY
- RAILROAD STATION
- GRADE CROSSING
- UNDERPASS
- OVERPASS
- RAILROAD TUNNEL
- ARMY, NAVY OR MARINE CORPS FIELD
- CIVIL OR MUNICIPAL AIRPORT
- MARKED AUXILIARY FIELD
- HANGAR ON FIELD "F" IN SYMBOL
- DOCK, PIER OR LANDING
- FREE OR TOLL FERRY
- LIGHT, NAUTICAL
- LIGHTHOUSE
- COAST GUARD STATION
- CANAL
- NARROW STREAM
- WIDE STREAM
- DAM WITH LOCK
- DAM
- RESERVOIR, POND OR LAKE
- PROMINENT PEAK, NUMERALS INDICATE ELEVATION
- ROAD THROUGH MOUNTAIN PASS
- HIGHWAY BRIDGE, OVER 20 FT.
- DRAW SPAN ON BRIDGE
- HIGHWAY TUNNEL
- FORD
- STATE LINE
- COUNTY LINE
- CITY LIMITS
- RESERVATION OR PARK BOUNDARY
- INSET AREA
- DELIMITED AREA, POPULATION EST.
- COUNTY SEAT
- OTHER TOWNS AND VILLAGES
- TRIANGULATION STATION
- INCORPORATED CITY OR VILLAGE, GENERALIZED
- CHURCH
- CHURCH WITH CEMETERY
- SCHOOL
- CORRECTIONAL OR PENAL INSTN.
- STATE HIGHWAY GARAGE
- HIGHWAY SUB-OFFICE
- REST AREA

NOTE: MAP INCLUDES ONLY STATE MAINTAINED ROADS OR IMPORTANT NON-SYSTEM ROADS. MILEAGE NOT SHOWN ON FRONTAGE ROADS. ROADS SHOWN AS OF JAN. 1, 1968

MECKLENBURG COUNTY

NORTH CAROLINA

PREPARED BY THE
NORTH CAROLINA STATE HIGHWAY COMMISSION
PLANNING AND RESEARCH DEPARTMENT
IN COOPERATION WITH THE
U.S. DEPARTMENT OF TRANSPORTATION
FEDERAL HIGHWAY ADMINISTRATION
BUREAU OF PUBLIC ROADS

SCALE
0 1 2 3 4 MILES
0 0.5 1 MILE
SCALE FOR ENLARGEMENTS

POLYCONIC PROJECTION

SHEET 1 OF 6

REVISED
1 on 1 — 67
1 on 1 — 84
1 on 1 — 66
1 on 1 — 68

MECKLENBURG SHEET 1 OF 6


MATCH LINE
MOUNTAIN ISLAND LAKE
MOUNTAIN ISLAND DAM
CATAWBA RIVER
GASTON COUNTY
MOUNT HOLLY
BELMONT
TO GASTONIA
TO GASTONIA
Brookshire Blvd.
Brookshire Freeway
Brookshire Airport
Croft
Rocky River Rd.
Sam Wilson Rd.
Mallard Creek Church Rd.
Mallard Creek
Gar Creek
Long Creek
Clear Creek
Little Clear Creek
Paw Creek
Paw Creek P. O.
Paw Creek Church Rd.
Paw Creek Rd.
Beatties Ford Rd.
Statesville Ave.
Statesville Rd.
Sunset Rd.
Shopton Rd.
Shopton Rd. West
Steele Creek Rd.
Steele Creek
Tuckaseegee Rd.
Wilkinson Blvd.
Wilkinson Blvd. Ext.
Westinghouse Blvd.
Westinghouse Blvd. Ext.
Billy Graham Parkway
Billy Graham Parkway Ext.
Freedom Dr.
Freedom Dr. Ext.
Toddville Rd.
Toddville Rd. Ext.
Toddville Rd. West
Toddville Rd. West Ext.
Toddville Rd. West Ext. Ext.
Toddville Rd. West Ext. Ext. Ext.
Toddville Rd. West Ext. Ext. Ext. Ext.
Toddville Rd. West Ext. Ext. Ext. Ext. Ext.
Toddville Rd. West Ext. Ext. Ext. Ext. Ext. Ext.
Toddville Rd. West Ext. Ext. Ext. Ext. Ext. Ext. Ext.
Toddville Rd. West Ext. Ext. Ext. Ext. Ext. Ext. Ext. Ext.
Toddville Rd. West Ext. Ext. Ext. Ext. Ext. Ext. Ext. Ext. Ext.
Toddville Rd. West Ext. Ext. Ext. Ext. Ext. Ext. Ext. Ext. Ext. Ext.
Toddville Rd. West Ext. Ext. Ext. Ext. Ext. Ext. Ext. Ext. Ext. Ext. Ext.
Toddville Rd. West Ext. Ext. Ext. Ext. Ext. Ext. Ext. Ext. Ext. Ext. Ext. Ext.
Toddville Rd. West Ext. Ext. Ext. Ext. Ext. Ext. Ext. Ext. Ext. Ext. Ext. Ext. Ext.
Toddville Rd. West Ext. Ext. Ext. Ext. Ext. Ext. Ext. Ext. Ext. Ext. Ext. Ext. Ext. Ext.
Toddville Rd. West Ext. Ext. Ext. Ext. Ext. Ext. Ext. Ext. Ext. Ext. Ext. Ext. Ext. Ext. Ext.
Toddville Rd. West Ext. Ext. Ext. Ext. Ext. Ext. Ext. Ext. Ext. Ext. Ext. Ext. Ext. Ext. Ext. Ext.
Toddville Rd. West Ext. Ext. Ext. Ext. Ext. Ext. Ext. Ext. Ext. Ext. Ext. Ext. Ext. Ext. Ext. Ext. Ext.
Toddville Rd. West Ext. Ext. Ext. Ext. Ext. Ext. Ext. Ext. Ext. Ext. Ext. Ext. Ext. Ext. Ext. Ext. Ext. Ext.
Toddville Rd. West Ext. Ext. Ext. Ext. Ext. Ext. Ext. Ext. Ext. Ext. Ext. Ext. Ext. Ext. Ext. Ext. Ext. Ext. Ext.
Toddville Rd. West Ext. Ext. Ext. Ext. Ext. Ext. Ext. Ext. Ext. Ext. Ext. Ext. Ext. Ext. Ext. Ext. Ext. Ext. Ext. Ext.
Toddville Rd. West Ext. Ext. Ext. Ext. Ext. Ext. Ext. Ext. Ext. Ext. Ext. Ext. Ext. Ext. Ext. Ext. Ext. Ext. Ext. Ext. Ext.
Toddville Rd. West Ext. Ext. Ext. Ext. Ext. Ext. Ext. Ext. Ext. Ext. Ext. Ext. Ext. Ext. Ext. Ext. Ext. Ext. Ext. Ext. Ext. Ext.
Toddville Rd. West Ext. Ext. Ext. Ext. Ext. Ext. Ext. Ext. Ext. Ext. Ext. Ext. Ext. Ext. Ext. Ext. Ext. Ext. Ext. Ext. Ext. Ext. Ext.
Toddville Rd. West Ext. Ext. Ext. Ext. Ext. Ext. Ext. Ext. Ext. Ext. Ext. Ext. Ext. Ext. Ext. Ext. Ext. Ext. Ext. Ext. Ext. Ext. Ext. Ext.
Toddville Rd. West Ext. Ext. Ext. Ext. Ext. Ext. Ext. Ext. Ext. Ext. Ext. Ext. Ext. Ext. Ext. Ext. Ext. Ext. Ext. Ext. Ext. Ext. Ext. Ext. Ext.
Toddville Rd. West Ext. Ext. Ext. Ext. Ext. Ext. Ext. Ext. Ext. Ext. Ext. Ext. Ext. Ext. Ext. Ext. Ext. Ext. Ext. Ext. Ext. Ext. Ext. Ext. Ext. Ext.
Toddville Rd. West Ext. Ext. Ext. Ext. Ext. Ext. Ext. Ext. Ext. Ext. Ext. Ext. Ext. Ext. Ext. Ext. Ext. Ext. Ext. Ext. Ext. Ext. Ext. Ext. Ext. Ext. Ext.
Toddville Rd. West Ext. Ext. Ext. Ext. Ext. Ext. Ext. Ext. Ext. Ext. Ext. Ext. Ext. Ext. Ext. Ext. Ext. Ext. Ext. Ext. Ext. Ext. Ext. Ext. Ext. Ext. Ext. Ext.
Toddville Rd. West Ext. Ext. Ext. Ext. Ext. Ext. Ext. Ext. Ext. Ext. Ext. Ext. Ext. Ext. Ext. Ext. Ext. Ext. Ext. Ext. Ext. Ext. Ext. Ext. Ext. Ext. Ext. Ext. Ext.
Toddville Rd. West Ext. Ext. Ext. Ext. Ext. Ext. Ext. Ext. Ext. Ext. Ext. Ext. Ext. Ext. Ext. Ext. Ext. Ext. Ext. Ext. Ext. Ext. Ext. Ext. Ext. Ext. Ext. Ext. Ext. Ext.
Toddville Rd. West Ext. Ext. Ext. Ext. Ext. Ext. Ext. Ext. Ext. Ext. Ext. Ext. Ext. Ext. Ext. Ext. Ext. Ext. Ext. Ext. Ext. Ext. Ext. Ext. Ext. Ext. Ext. Ext. Ext. Ext. Ext.
Toddville Rd. West Ext. Ext. Ext. Ext. Ext. Ext. Ext. Ext. Ext. Ext. Ext. Ext. Ext. Ext. Ext. Ext. Ext. Ext. Ext. Ext. Ext. Ext. Ext. Ext. Ext. Ext. Ext. Ext. Ext. Ext. Ext. Ext.
Toddville Rd. West Ext. Ext. Ext. Ext. Ext. Ext. Ext. Ext. Ext. Ext. Ext. Ext. Ext. Ext. Ext. Ext. Ext. Ext. Ext. Ext. Ext. Ext. Ext. Ext. Ext. Ext. Ext. Ext. Ext. Ext. Ext. Ext. Ext.
Toddville Rd. West Ext. Ext. Ext. Ext. Ext. Ext. Ext. Ext. Ext. Ext. Ext. Ext. Ext. Ext. Ext. Ext. Ext. Ext. Ext. Ext. Ext. Ext. Ext. Ext. Ext. Ext. Ext. Ext. Ext. Ext. Ext. Ext. Ext. Ext.
Toddville Rd. West Ext. Ext. Ext. Ext. Ext. Ext. Ext. Ext. Ext. Ext. Ext. Ext. Ext. Ext. Ext. Ext. Ext. Ext. Ext. Ext. Ext. Ext. Ext. Ext. Ext. Ext. Ext. Ext. Ext. Ext. Ext. Ext. Ext. Ext. Ext.
Toddville Rd. West Ext. Ext. Ext. Ext. Ext. Ext. Ext. Ext. Ext. Ext. Ext. Ext. Ext. Ext. Ext. Ext. Ext. Ext. Ext. Ext. Ext. Ext. Ext. Ext. Ext. Ext. Ext. Ext. Ext. Ext. Ext. Ext. Ext. Ext. Ext. Ext.
Toddville Rd. West Ext. Ext. Ext. Ext. Ext. Ext. Ext. Ext. Ext. Ext. Ext. Ext. Ext. Ext. Ext. Ext. Ext. Ext. Ext. Ext. Ext. Ext. Ext. Ext. Ext. Ext. Ext. Ext. Ext. Ext. Ext. Ext. Ext. Ext. Ext. Ext. Ext.
Toddville Rd. West Ext. Ext. Ext. Ext. Ext. Ext. Ext. Ext. Ext. Ext. Ext. Ext. Ext. Ext. Ext. Ext. Ext. Ext. Ext. Ext. Ext. Ext. Ext. Ext. Ext. Ext. Ext. Ext. Ext. Ext. Ext. Ext. Ext. Ext. Ext. Ext. Ext. Ext.
Toddville Rd. West Ext. Ext. Ext. Ext. Ext. Ext. Ext. Ext. Ext. Ext. Ext. Ext. Ext. Ext. Ext. Ext. Ext. Ext. Ext. Ext. Ext. Ext. Ext. Ext. Ext. Ext. Ext. Ext. Ext. Ext. Ext. Ext. Ext. Ext. Ext. Ext. Ext. Ext. Ext.
Toddville Rd. West Ext.


MATCH LINE
MATCH LINE
MATCH LINE
MATCH LINE
CABARRUS COUNTY
Mallard Creek
Back Creek
Derita
Newell
Clear Creek
Irwin Creek
Little Sugar Creek
Briar Creek
Long Creek
Paw Creek
Sugar Creek
Steele Creek
Six Mile Creek
Goose Creek
Dixie River
Polecat Creek
Gum Branch
Hopkins Branch
Reedy Branch
Rocky River
Rocky River Road
Derita Road
Sunset Road
Statesville Avenue
Beatties Ford Road
Old Statesville Road
Old Concord Road
Old Charlotte Road
Old Dowd Road
Old Providence Road
Old Monroe Road
Old Pineville Road
Old Steele Creek Road
Old Dixie River Road
Old Rocky River Road
Old Reed Gold Mine Road
Old Mallard Creek Road
Old Derita Road
Old Sunset Road
Old Beatties Ford Road
Old Statesville Avenue
Old Sugar Creek Road
Old Paw Creek Road
Old Gum Branch Road
Old Hopkins Branch Road
Old Reedy Branch Road
Old Rocky River Road
Old Dixie River Road
Old Steele Creek Road
Old Pineville Road
Old Monroe Road
Old Providence Road
Old Dowd Road
Old Concord Road
Old Charlotte Road
Old Statesville Road
Old Beatties Ford Road
Old Sunset Road
Old Derita Road
Old Mallard Creek Road
Old Reed Gold Mine

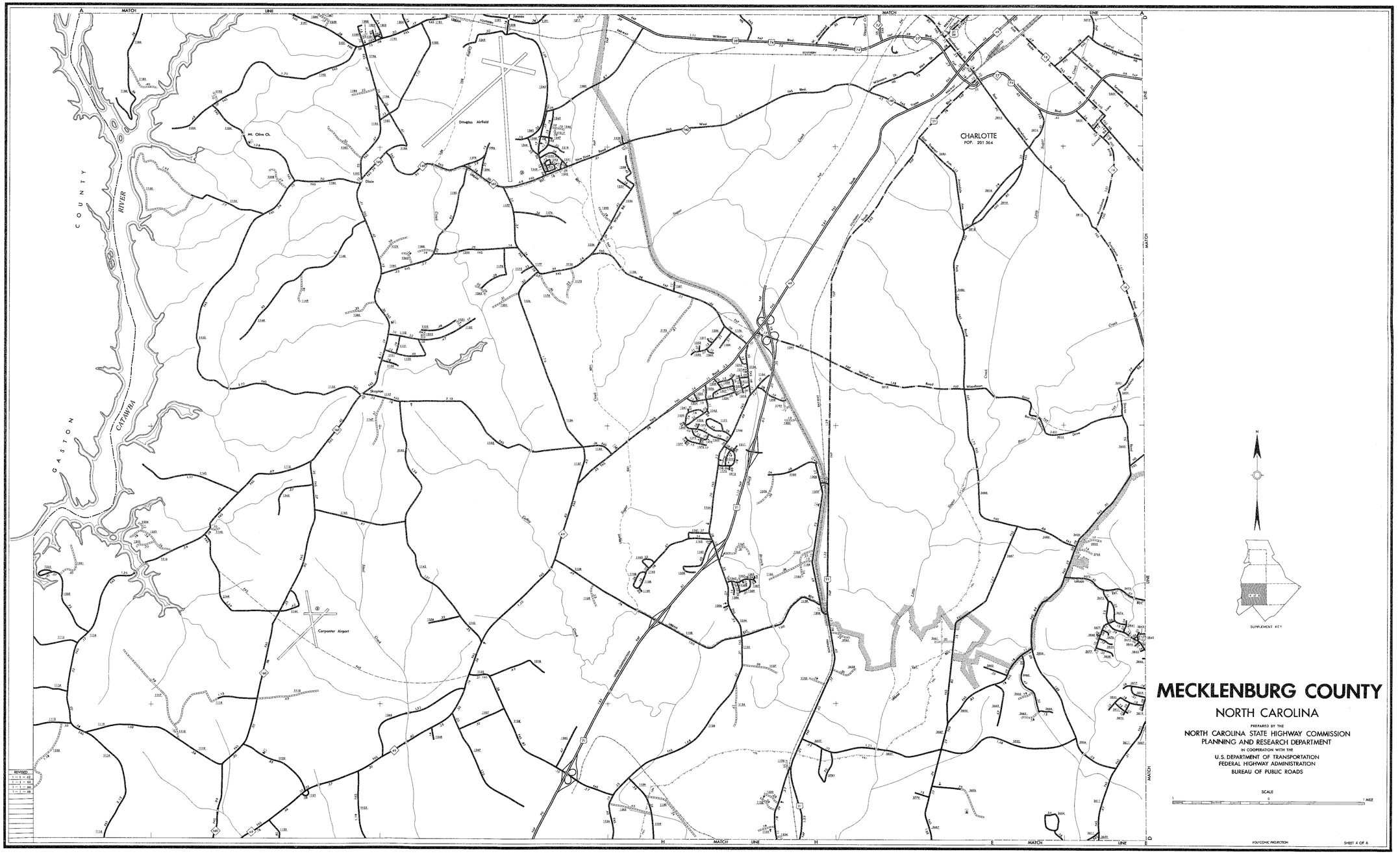
CHARLOTTE
POP. 201 564
Douglas Airfield
Carpenter Airport
Mt. Olive Ch.
Dixie
Shopton
Wilkinson
Wilkinson Dr.
Woodlawn
Woodlawn Road
Billy Graham Pkwy.
Independence
Freedom Dr.
Statesville Ave.
Central Ave.
Sharon Amity Rd.
Monroe Rd.
Providence Rd.
Sardis Rd.
Colony Rd.
Fairview Rd.
Park Rd.
Queens Rd.
Selwyn Ave.
Barclay Downs Dr.
Sharon Rd.
Carmel Rd.
Rea Rd.
Ballantyne Commons Pkwy.
Johnston Rd.
Pineville-Matthews Rd.
Providence Road
Sharon Road
Fairview Road
Colony Road
Park Road
Queens Road
Selwyn Avenue
Barclay Downs Drive
Sharon Amity Road
Monroe Road
Carmel Road
Rea Road
Ballantyne Commons Parkway
Johnston Road
Pineville-Matthews Road
Billy Graham Parkway
Freedom Drive
Central Avenue
Statesville Avenue
Independence Boulevard
Wilkinson Boulevard
Woodlawn Road
Wilkinson Drive
Dixie Road
Shopton Road



MECKLENBURG COUNTY

NORTH CAROLINA

PREPARED BY THE
NORTH CAROLINA STATE HIGHWAY COMMISSION
PLANNING AND RESEARCH DEPARTMENT
IN COOPERATION WITH THE
U.S. DEPARTMENT OF TRANSPORTATION
FEDERAL HIGHWAY ADMINISTRATION
BUREAU OF PUBLIC ROADS

SCALE

1 0 1 MILE

POLYCONIC PROJECTION

SHEET 5 OF 6

MECKLENBURG SHEET 5 OF 6



REVISED
1 — 1 — 82
1 — 1 — 66
1 — 1 — 66
1 — 1 — 66

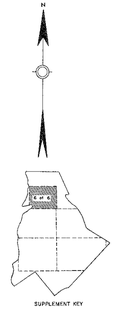

SUPPLEMENT KEY

MECKLENBURG COUNTY

NORTH CAROLINA

PREPARED BY THE
NORTH CAROLINA STATE HIGHWAY COMMISSION
PLANNING AND RESEARCH DEPARTMENT
IN COOPERATION WITH THE
U.S. DEPARTMENT OF TRANSPORTATION
FEDERAL HIGHWAY ADMINISTRATION
BUREAU OF PUBLIC ROADS

SCALE
1 0 1 MILE

POLYCONIC PROJECTION

SHEET 6 OF 6

MECKLENBURG SHEET TOP 6

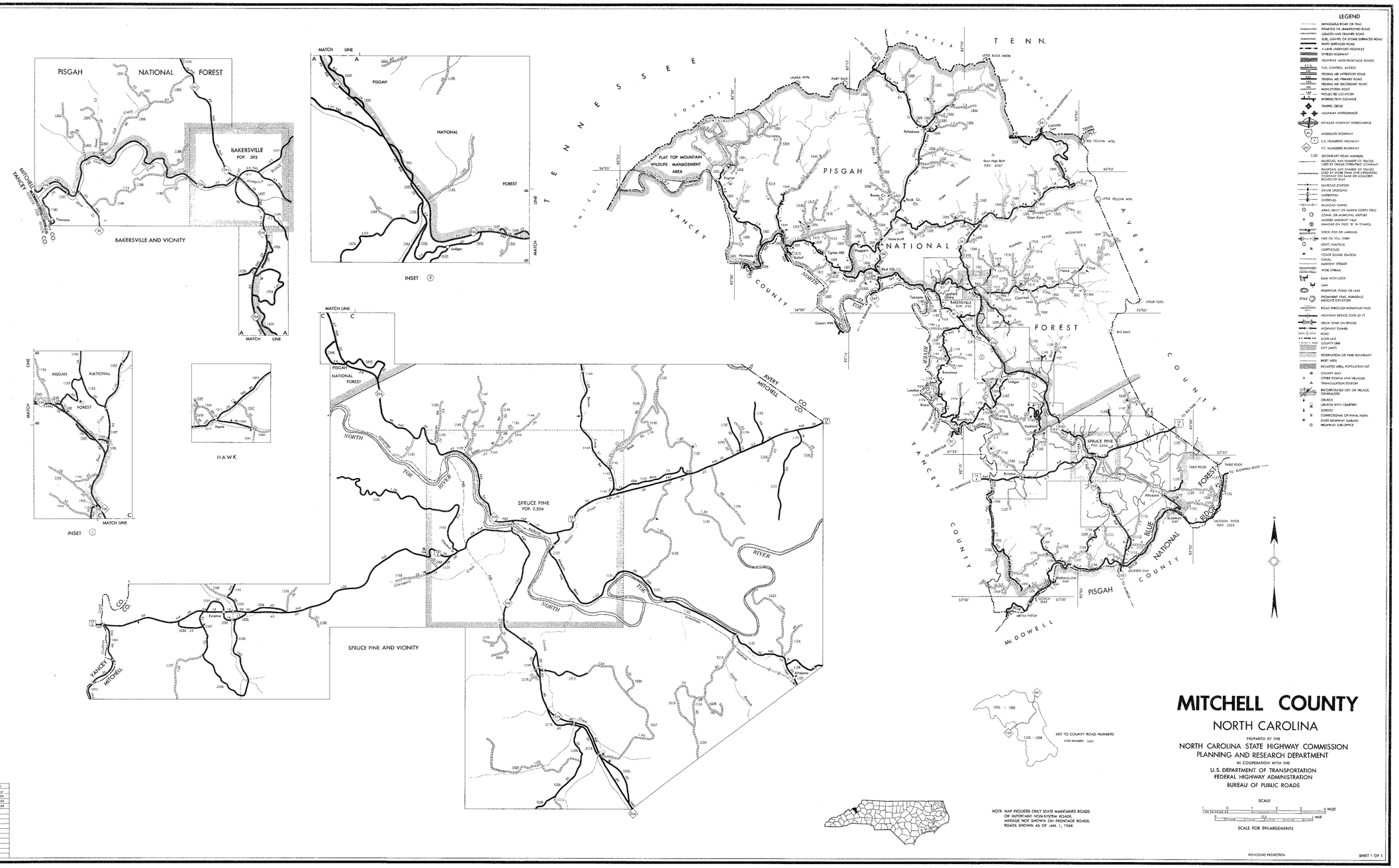

MITCHELL COUNTY

NORTH CAROLINA

PREPARED BY THE

NORTH CAROLINA STATE HIGHWAY COMMISSION
PLANNING AND RESEARCH DEPARTMENT

IN COOPERATION WITH THE

U.S. DEPARTMENT OF TRANSPORTATION
FEDERAL HIGHWAY ADMINISTRATION
BUREAU OF PUBLIC ROADS

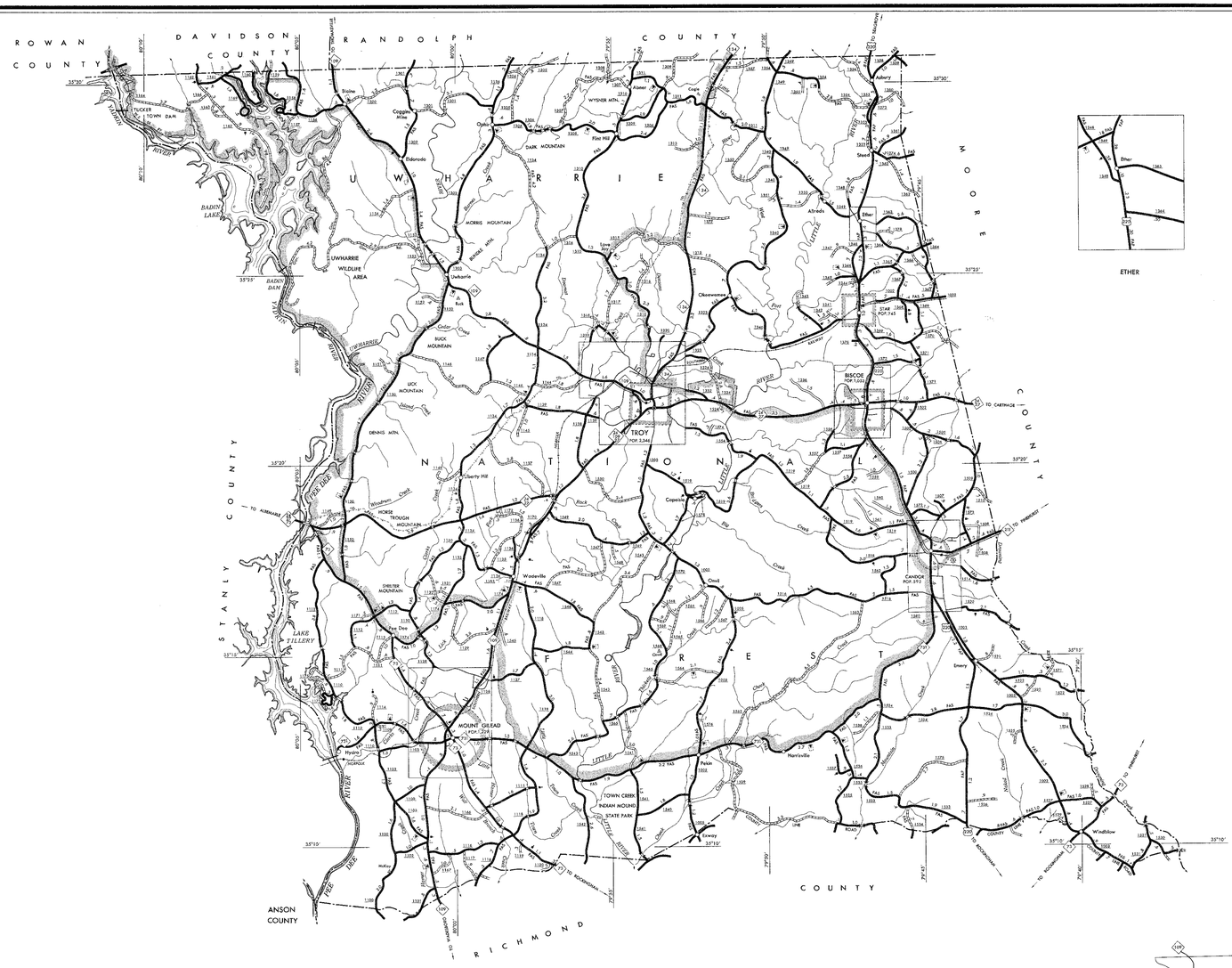

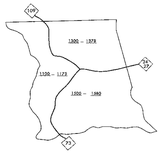

KEY TO COUNTY ROAD NUMBERS
ADD NUMBERS 1000, 2000 OR 3000 -



NOTE: MAP INCLUDES ONLY STATE MAINTAINED ROADS OR IMPORTANT NON-SYSTEM ROADS. MILEAGE NOT SHOWN ON FRONTAGE ROADS. ROADS SHOWN AS OF JAN. 1, 1968

LEGEND

- IMPASSABLE ROAD OR TRAIL
- PRIMITIVE OR UNIMPROVED ROAD
- GRADED AND DRAINED ROAD
- SOIL, GRAVEL OR STONE SURFACED ROAD
- HARD SURFACED ROAD
- 4 LANE UNDIVIDED HIGHWAY
- DIVIDED HIGHWAY
- HIGHWAY WITH FRONTAGE ROADS
- F.C. FULL CONTROL ACCESS
- INT. FEDERAL AID INTERSTATE ROAD
- FAP FEDERAL AID PRIMARY ROAD
- FAS FEDERAL AID SECONDARY ROAD
- NON-SYSTEM ROAD
- PROJECTED LOCATION
- INTERSECTION DISTANCE
- TRAFFIC CIRCLE
- HIGHWAY INTERCHANGE
- DETAILED HIGHWAY INTERCHANGE
- 40 INTERSTATE HIGHWAY
- 1 U.S. NUMBERED HIGHWAY
- NC NC. NUMBERED HIGHWAY
- 1100 SECONDARY ROAD NUMBERS
- RAILROAD, ANY NUMBER OF TRACKS USED BY SINGLE OPERATING COMPANY
- RAILROAD, ANY NUMBER OF TRACKS USED BY MORE THAN ONE OPERATING COMPANY OR HAVING DIFFERENT RIGHTS-OF-WAY
- RAILROAD STATION
- GRADE CROSSING
- UNDERPASS
- OVERPASS
- RAILROAD TUNNEL
- ARMY, NAVY OR MARINE CORPS FIELD
- COMM. OR MUNICIPAL AIRPORT
- MARKED AUXILIARY FIELD
- HIGHWAY OR FIELD "P" IN SYMBOL
- DOCK, PIER OR LANDING
- FREE OR TOLL FERRY
- LIGHT, NAUTICAL
- LIGHTHOUSE
- COAST GUARD STATION
- CANAL
- NARROW STREAM
- WIDE STREAM
- DAM WITH LOCK
- DAM
- RESERVOIR, POND OR LAKE
- 5769 PROMINENT PEAK, NUMERALS INDICATE ELEVATION
- ROAD THROUGH MOUNTAIN PASS
- HIGHWAY BRIDGE, OVER 20 FT.
- DRAW SPAN ON BRIDGE
- HIGHWAY TUNNEL
- FORD
- STATE LINE
- COUNTY LINE
- CITY LIMITS
- RESERVATION OR PARK BOUNDARY
- INSET AREA
- DEMARCO AREA, POPULATION EST.
- COUNTY SEAT
- OTHER TOWNS AND VILLAGES
- TRIANGULATION STATION
- INCORPORATED CITY OR VILLAGE, CENTRALIZED
- CHURCH
- CHURCH WITH CEMETERY
- SCHOOL
- CORRECTIONAL OR PENAL INSTN.
- STATE HIGHWAY GARAGE
- HIGHWAY SUB-OFFICE

MONTGOMERY COUNTY

NORTH CAROLINA

PREPARED BY THE
NORTH CAROLINA STATE HIGHWAY COMMISSION
PLANNING AND RESEARCH DEPARTMENT
IN COOPERATION WITH THE
U.S. DEPARTMENT OF TRANSPORTATION
FEDERAL HIGHWAY ADMINISTRATION
BUREAU OF PUBLIC ROADS

SCALE

1 0 1 2 3 4 MILES
1 0 1 2 3 4 5 6 7 8 9 10 MILES

SCALE FOR ENLARGEMENTS

POLYCONIC PROJECTION

SHEET 1 OF 2

Revised
1-1-62
1-1-64
1-1-66
1-1-68

MONTGOMERY

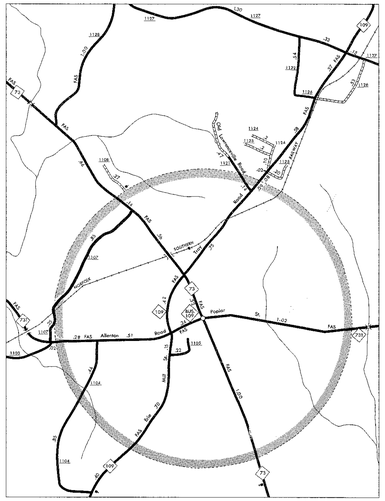

MOUNT GILEAD
POP. 1,229

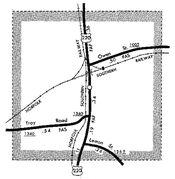

STAR
POP. 745

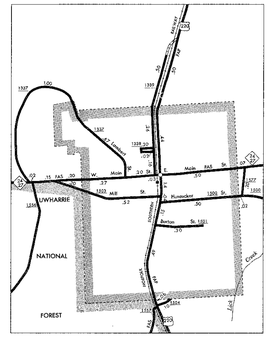

BISCOE
POP. 1,053

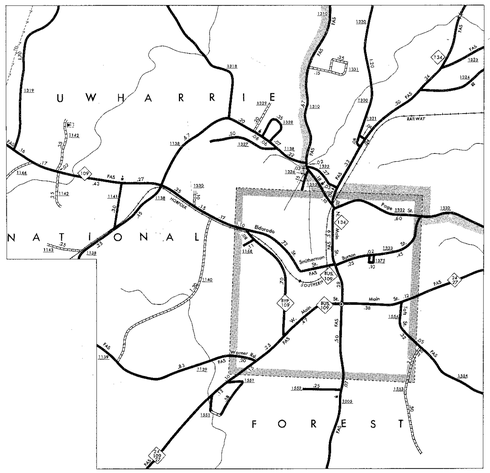

TROY
POP. 2,346

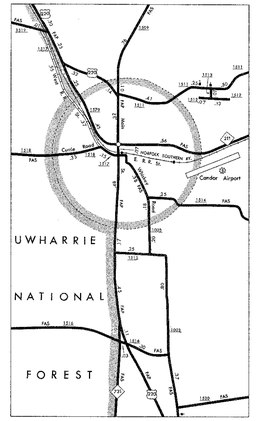

CANDOR
POP. 593

ENLARGED MUNICIPAL AND SUBURBAN AREAS

MONTGOMERY COUNTY

NORTH CAROLINA

PREPARED BY THE
NORTH CAROLINA STATE HIGHWAY COMMISSION
PLANNING AND RESEARCH DEPARTMENT
IN COOPERATION WITH THE
U.S. DEPARTMENT OF TRANSPORTATION
FEDERAL HIGHWAY ADMINISTRATION
BUREAU OF PUBLIC ROADS

SCALE

0 1 MILE

POLYCONIC PROJECTION

SHEET 2 OF 2

REVISED
1 — 1 — 62
1 — 1 — 64
1 — 1 — 66
1 — 1 — 68

MONTGOMERY 5629

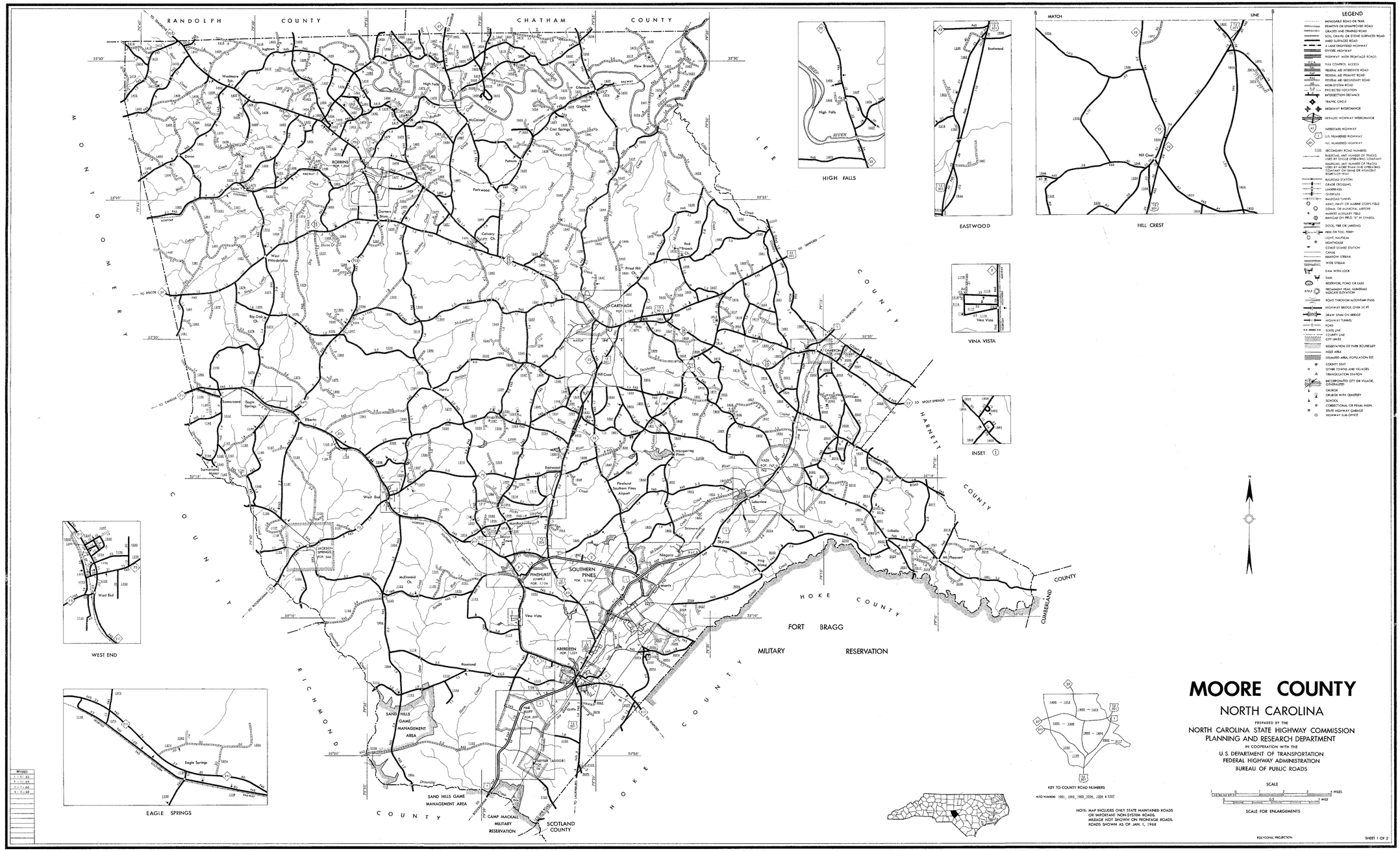
RANDOLPH COUNTY
CHATHAM COUNTY
LEE COUNTY
HARNETT COUNTY
CUMBERLAND COUNTY
HOKE COUNTY
RICHMOND COUNTY
MONTGOMERY COUNTY
ROBBINS POP. 1,299
CARTHAGE POP. 1,790
VASS POP. 745
SOUTHERN PINES POP. 6,116
PINEHURST (PART) POP. 1,124
ABERDEEN POP. 1,231
JACKSON SPRINGS POP. 244
FORT BRAGG MILITARY RESERVATION
CAMP MACKALL MILITARY RESERVATION
SCOTLAND COUNTY
SAND HILLS GAME MANAGEMENT AREA
Pinehurst Southern Pines Airport
Whispering Pines
Vina Vista
Eagle Springs
West End
Samarcand
Seagle Springs
Sanatorium
Ellerbe
Westmoore Sch.
Aspburn
Dover
Dover Church
Robbins Sch.
Glendon
Glendon Ch.
Coal Springs Ch.
McConnell
Patmon
Parkwood
Calvary Ch.
Priest Hill Ch.
Red Springs
Harris
Hill Crest
Bethesda Church
Carbon Hill
Bonsal
Bonsal Church
Bonsal Sch.
Bonsal Ch.
Bonsal Cemetery
Bonsal Airport
Vass
Lakeview
Skyline
Mt. Pleasant
Mt. Pleasant Church
Mt. Pleasant Sch.
Mt. Pleasant Cemetery
Mt. Pleasant Ch.
Mt. Pleasant Airport
Mt. Pleasant Cemetery

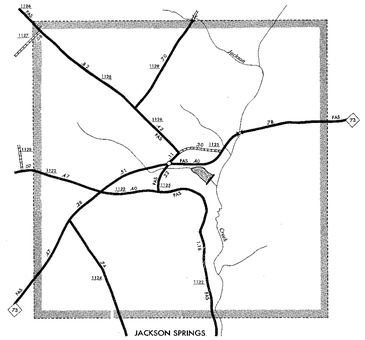

JACKSON SPRINGS
POP. 244

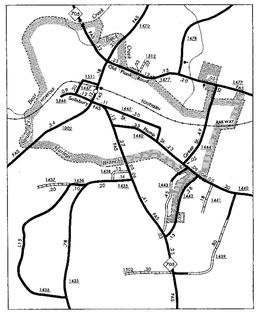

ROBBINS
POP. 1,294

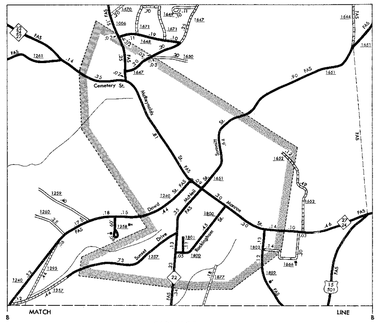

CARTHAGE
POP. 1,190

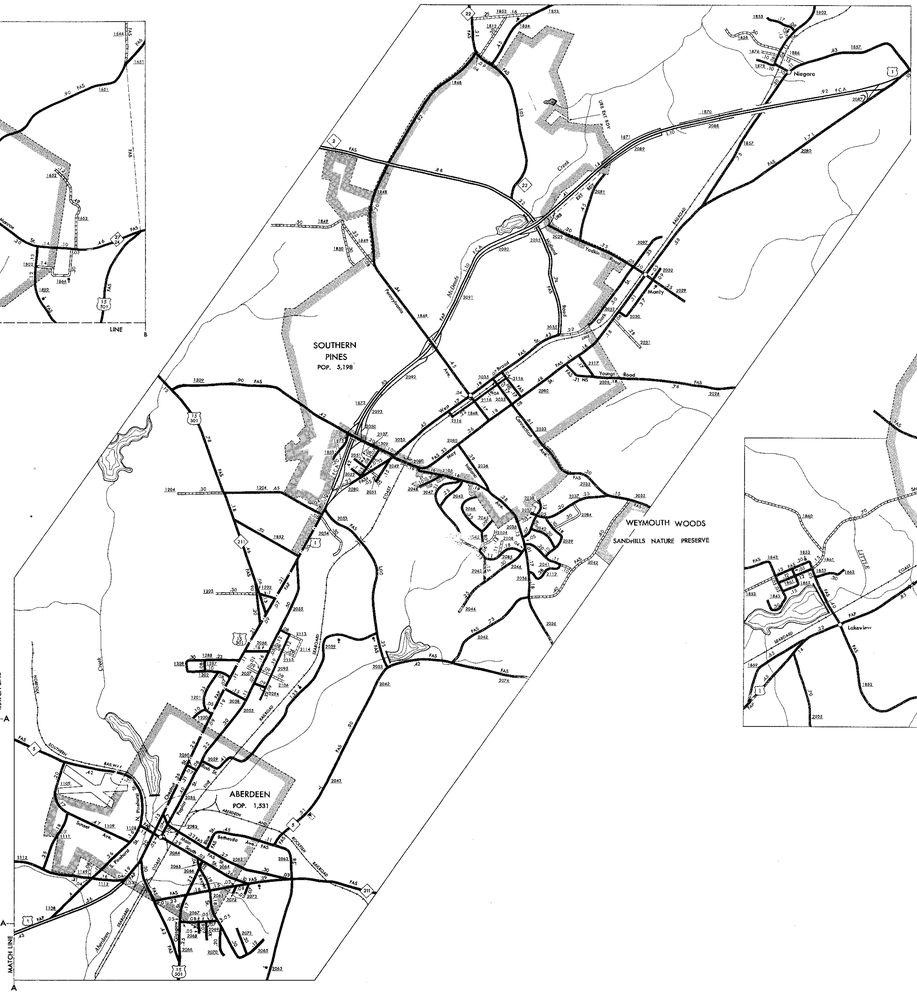

SOUTHERN PINES
POP. 5,198

WEYMOUTH WOODS
SANDHILLS NATURE PRESERVE

ABERDEEN
POP. 1,531

ABERDEEN - SOUTHERN PINES - MANLY

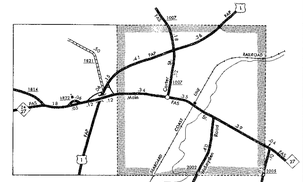

CAMERON
POP. 298

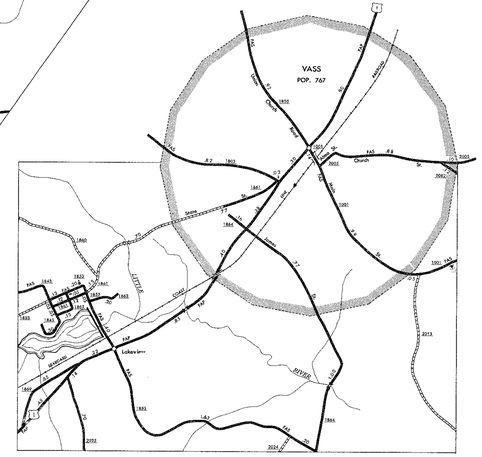

VASS
POP. 767

VASS - LAKEVIEW

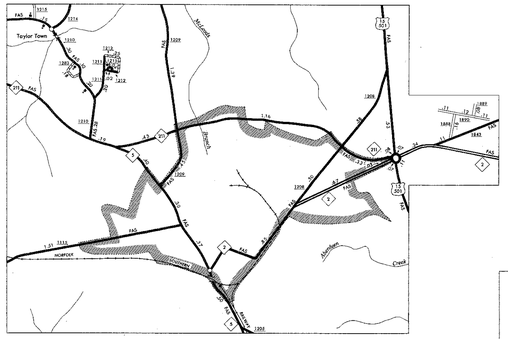

PINEHURST
(UNINC.)
POP. 1,124

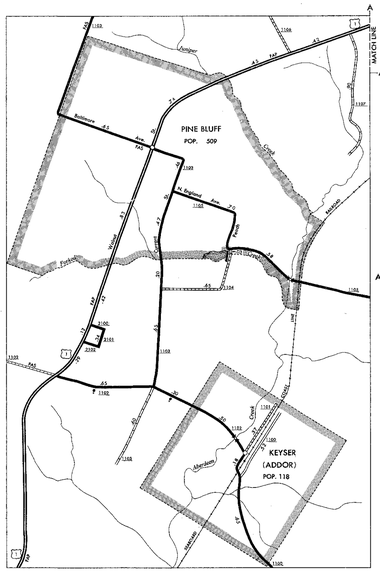

PINE BLUFF
POP. 509

KEYSER
(ADDOR)
POP. 118

PINE BLUFF - KEYSER



ENLARGED MUNICIPAL AND SUBURBAN AREAS

MOORE COUNTY

NORTH CAROLINA

PREPARED BY THE
NORTH CAROLINA STATE HIGHWAY COMMISSION
PLANNING AND RESEARCH DEPARTMENT
IN COOPERATION WITH THE
U.S. DEPARTMENT OF TRANSPORTATION
FEDERAL HIGHWAY ADMINISTRATION
BUREAU OF PUBLIC ROADS

SCALE

POLYCONIC PROJECTION

SHEET 2 OF 2

REVISED
1 - 1 - 62
1 - 1 - 64
1 - 1 - 66
1 - 1 - 68

MOORE SUP.

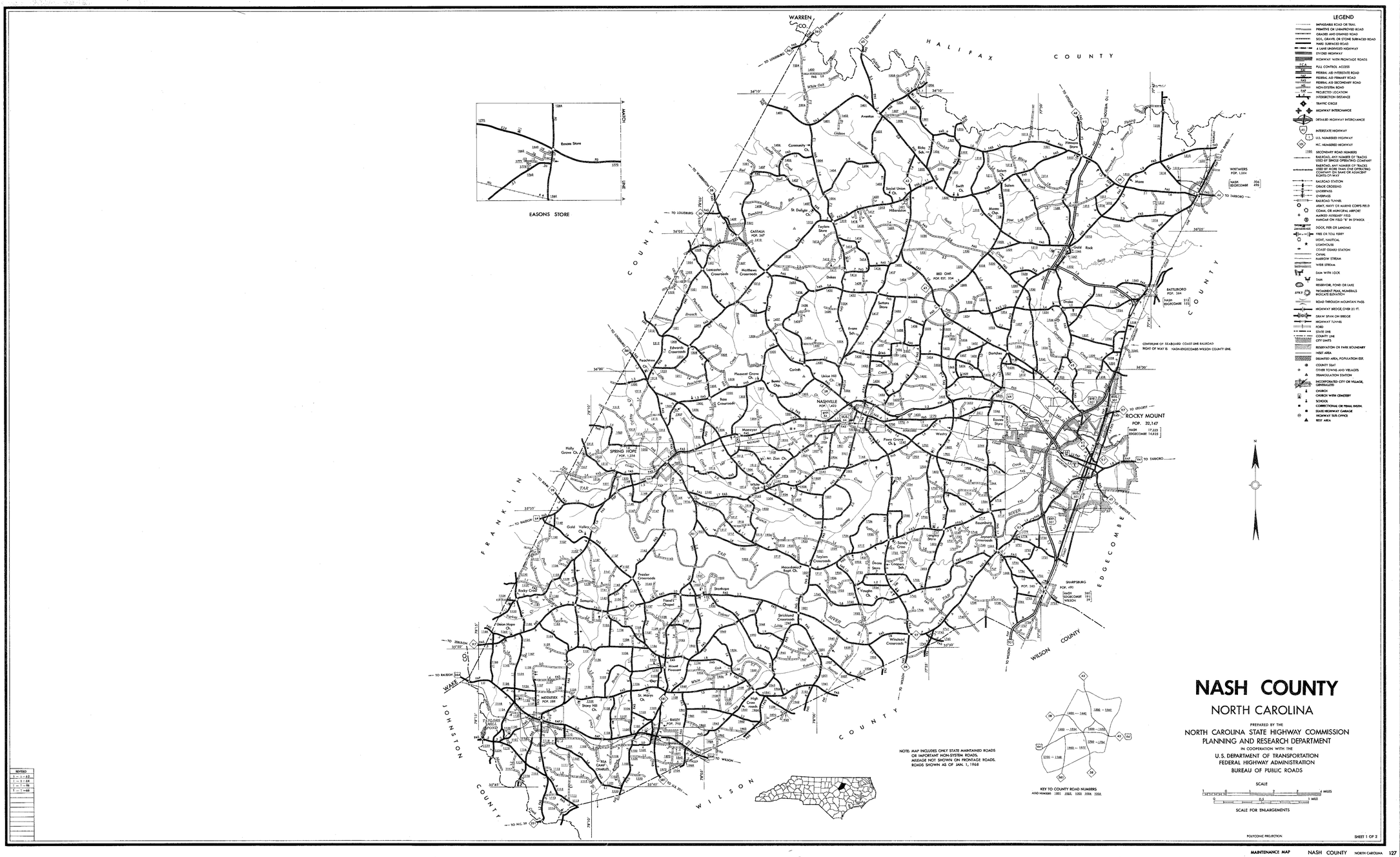

NASH COUNTY

NORTH CAROLINA

PREPARED BY THE
NORTH CAROLINA STATE HIGHWAY COMMISSION
PLANNING AND RESEARCH DEPARTMENT
IN COOPERATION WITH THE
U.S. DEPARTMENT OF TRANSPORTATION
FEDERAL HIGHWAY ADMINISTRATION
BUREAU OF PUBLIC ROADS

REVISED
1 - 1 - 62
1 - 1 - 64
1 - 1 - 66
1 - 1 - 68

NASH

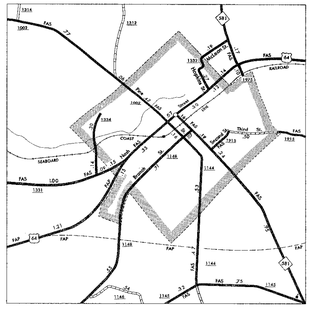

SPRING HOPE
POP. 1,336

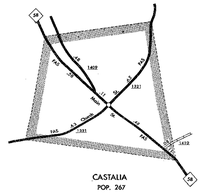

CASTALIA
POP. 267

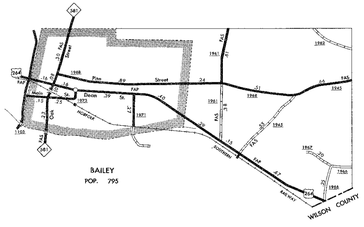

BAILEY
POP. 795

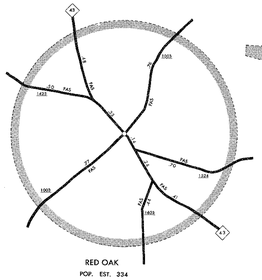

RED OAK
POP. EST. 334

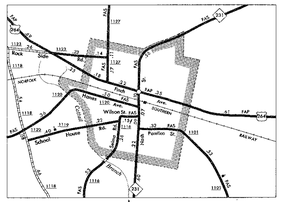

MIDDLESEX
POP. 588

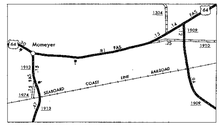

MOMEYER

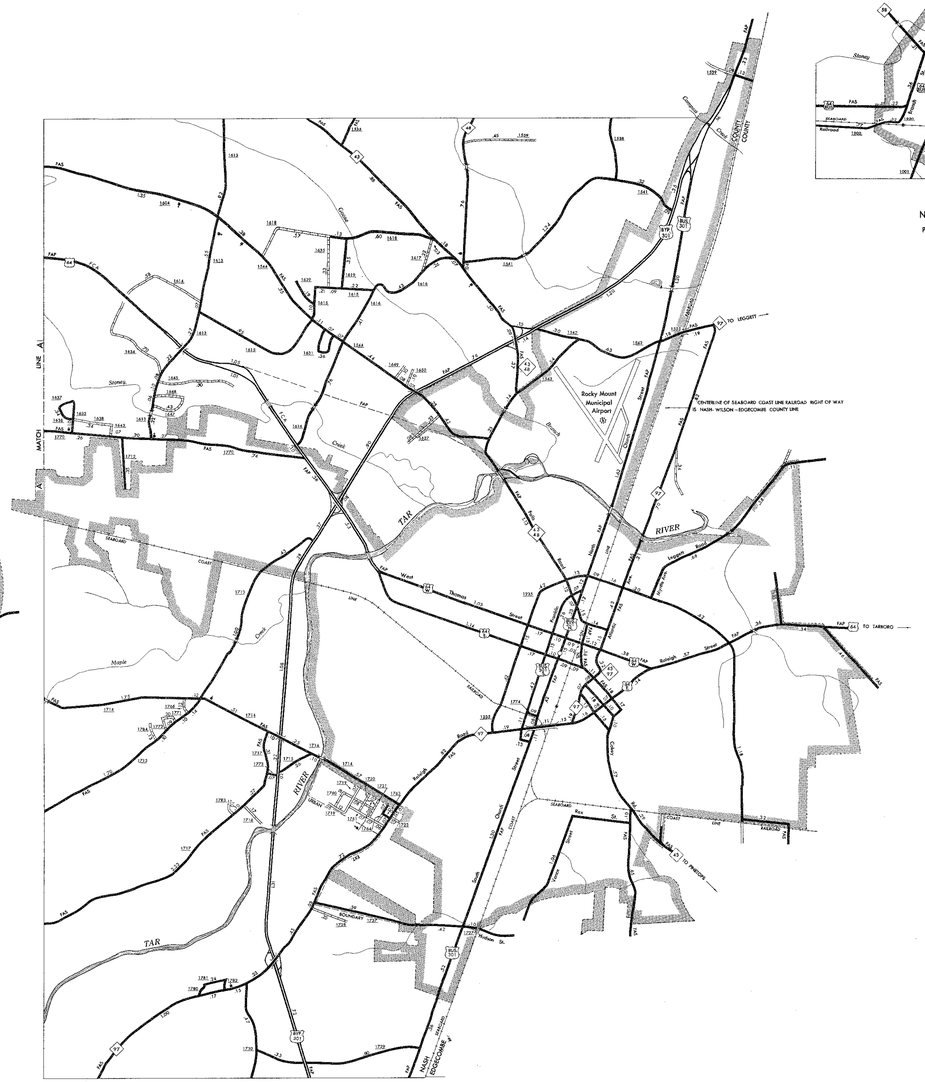

ROCKY MOUNT
POP. 32,147
NASH 17,322
EDGECOMBE 14 825

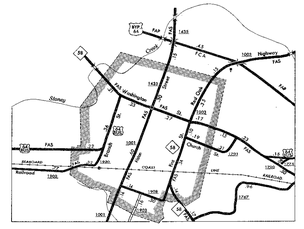

NASHVILLE
POP. 1,423

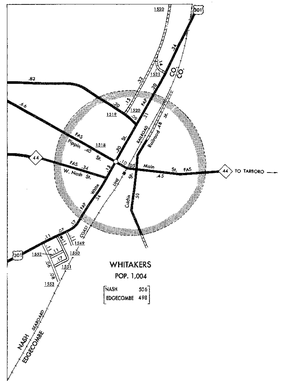

WHITAKERS
POP. 1,004
NASH 506
EDGECOMBE 498

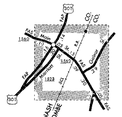

BATTLEBORO
POP. 364
NASH 152
EDGECOMBE 212

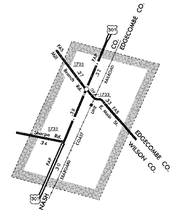

SHARPSBURG
POP. 490
NASH 260
EDGECOMBE 29
WILSON 191

ENLARGED MUNICIPAL AND SUBURBAN AREAS

NASH COUNTY

NORTH CAROLINA

PREPARED BY THE
NORTH CAROLINA STATE HIGHWAY COMMISSION
PLANNING AND RESEARCH DEPARTMENT
IN COOPERATION WITH THE
U.S. DEPARTMENT OF TRANSPORTATION
FEDERAL HIGHWAY ADMINISTRATION
BUREAU OF PUBLIC ROADS

SCALE
1 0 1 MILE

POLYCONIC PROJECTION

SHEET 2 OF 2

MAINTENANCE MAP NASH COUNTY NORTH CAROLINA 127

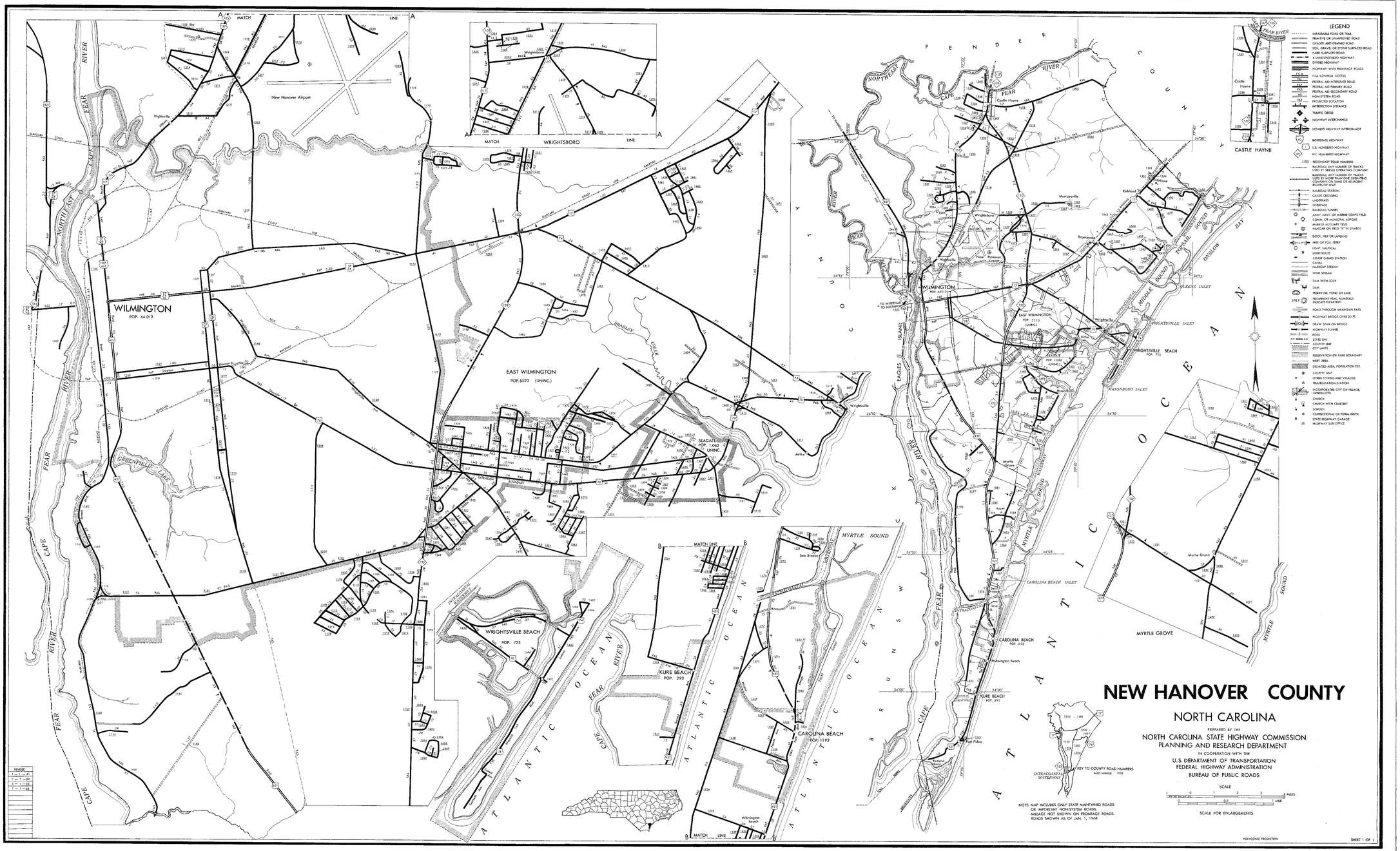

NEW HANOVER COUNTY

NORTH CAROLINA

PREPARED BY THE
NORTH CAROLINA STATE HIGHWAY COMMISSION
PLANNING AND RESEARCH DEPARTMENT
IN COOPERATION WITH THE
U.S. DEPARTMENT OF TRANSPORTATION
FEDERAL HIGHWAY ADMINISTRATION
BUREAU OF PUBLIC ROADS

SCALE
1 0 1 2 3 4 MILES
1/2 0 1/2 1 1 1/2 MILE
SCALE FOR ENLARGEMENTS

REVISED
1 — 1 — 67
1 — 1 — 68
1 — 1 — 69

NEW HANOVER

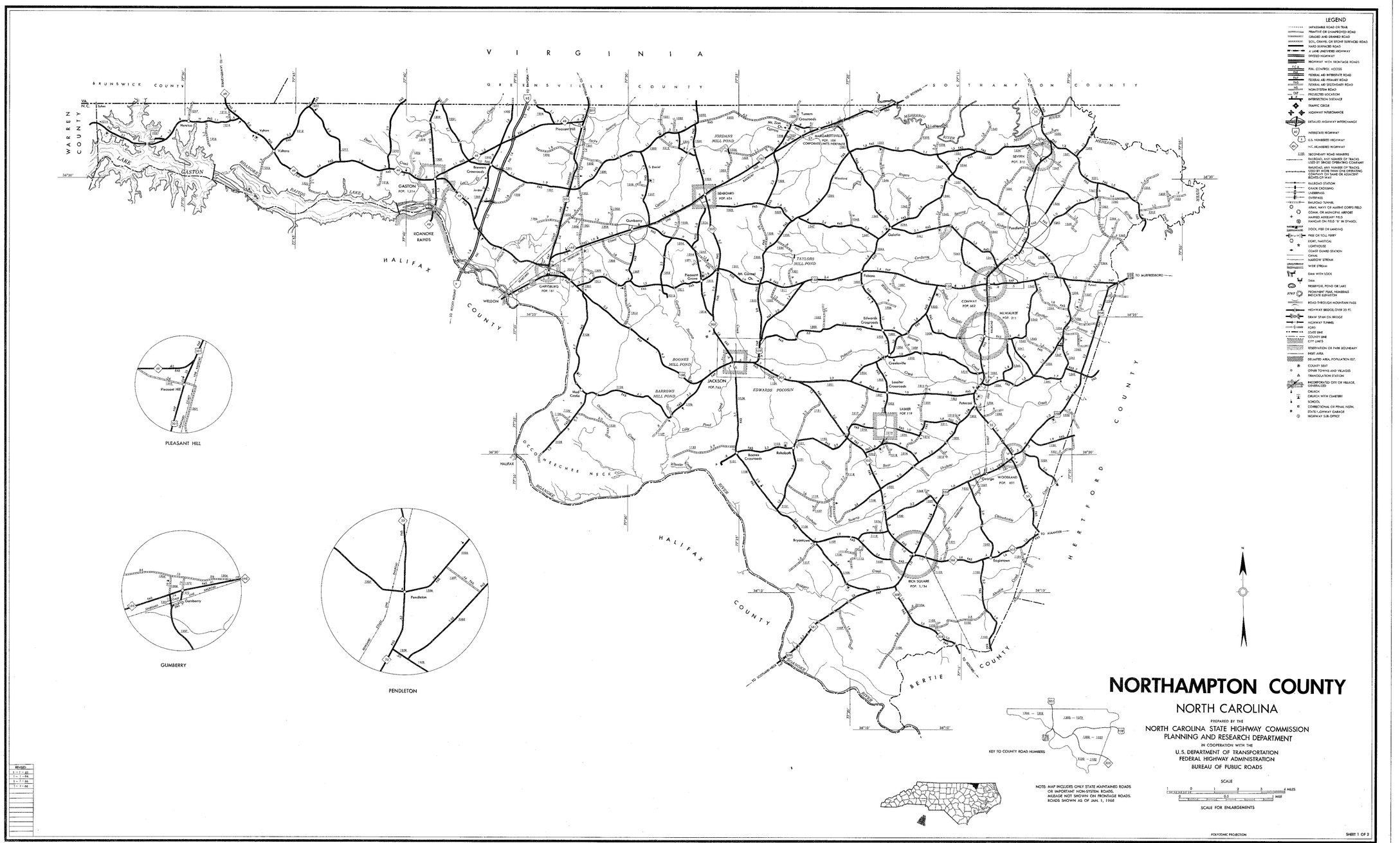

NORTHAMPTON COUNTY

NORTH CAROLINA

PREPARED BY THE
NORTH CAROLINA STATE HIGHWAY COMMISSION
PLANNING AND RESEARCH DEPARTMENT
IN COOPERATION WITH THE
U.S. DEPARTMENT OF TRANSPORTATION
FEDERAL HIGHWAY ADMINISTRATION
BUREAU OF PUBLIC ROADS

REVISED
1 - 7 - 65
1 - 7 - 66
1 - 7 - 66
1 - 7 - 66

NORTHAMPTON

MAINTENANCE MAP

NORTHAMPTON COUNTY NORTH CAROLINA 131

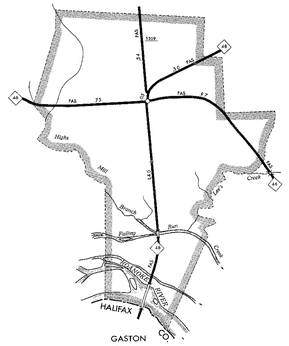

GASTON
POP. 1,214

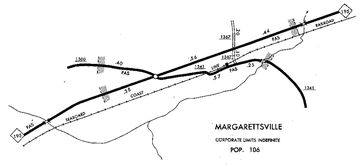

MARGARETTSVILLE
CORPORATE LIMITS INDEFINITE
POP. 106

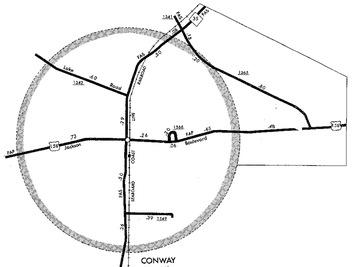

CONWAY
POP. 662

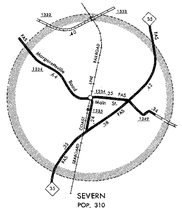

SEVERN
POP. 310

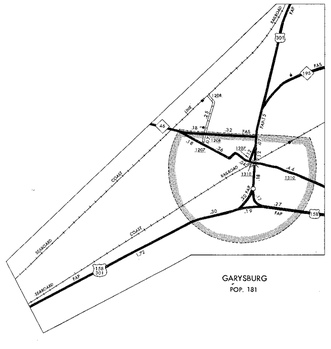

GARYSBURG
POP. 181

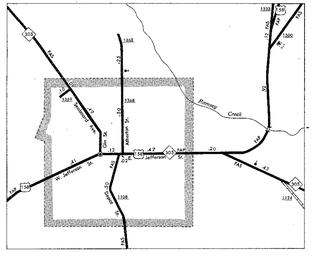

JACKSON
POP. 765

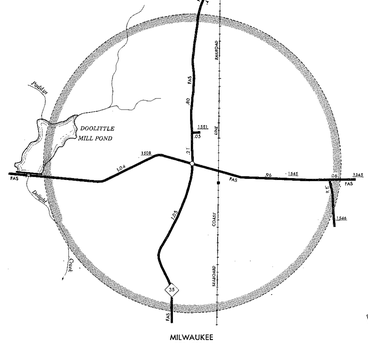

MILWAUKEE
POP. 311

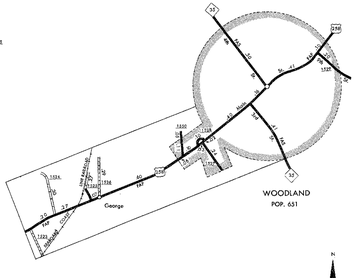

WOODLAND
POP. 651

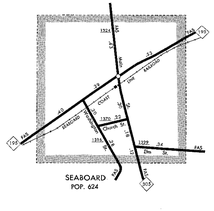

SEABOARD
POP. 624

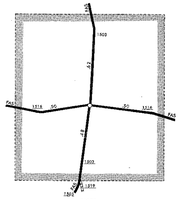

LASKER
POP. 119

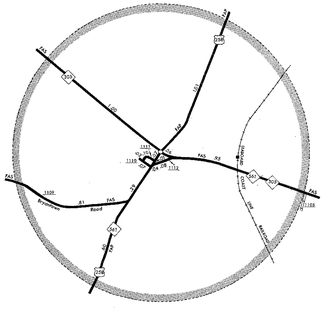

RICH SQUARE
POP. 1,134



ENLARGED MUNICIPAL AND SUBURBAN AREAS

NORTHAMPTON COUNTY

NORTH CAROLINA

PREPARED BY THE
NORTH CAROLINA STATE HIGHWAY COMMISSION
PLANNING AND RESEARCH DEPARTMENT
IN COOPERATION WITH THE
U.S. DEPARTMENT OF TRANSPORTATION
FEDERAL HIGHWAY ADMINISTRATION
BUREAU OF PUBLIC ROADS

SCALE



REVISED
1 — 1— 61
1 — 1— 64
1 — 1— 66
1 — 1— 68

POLYCONIC PROJECTION

SHEET 2 OF 2

NORTHAMPTON SUP.

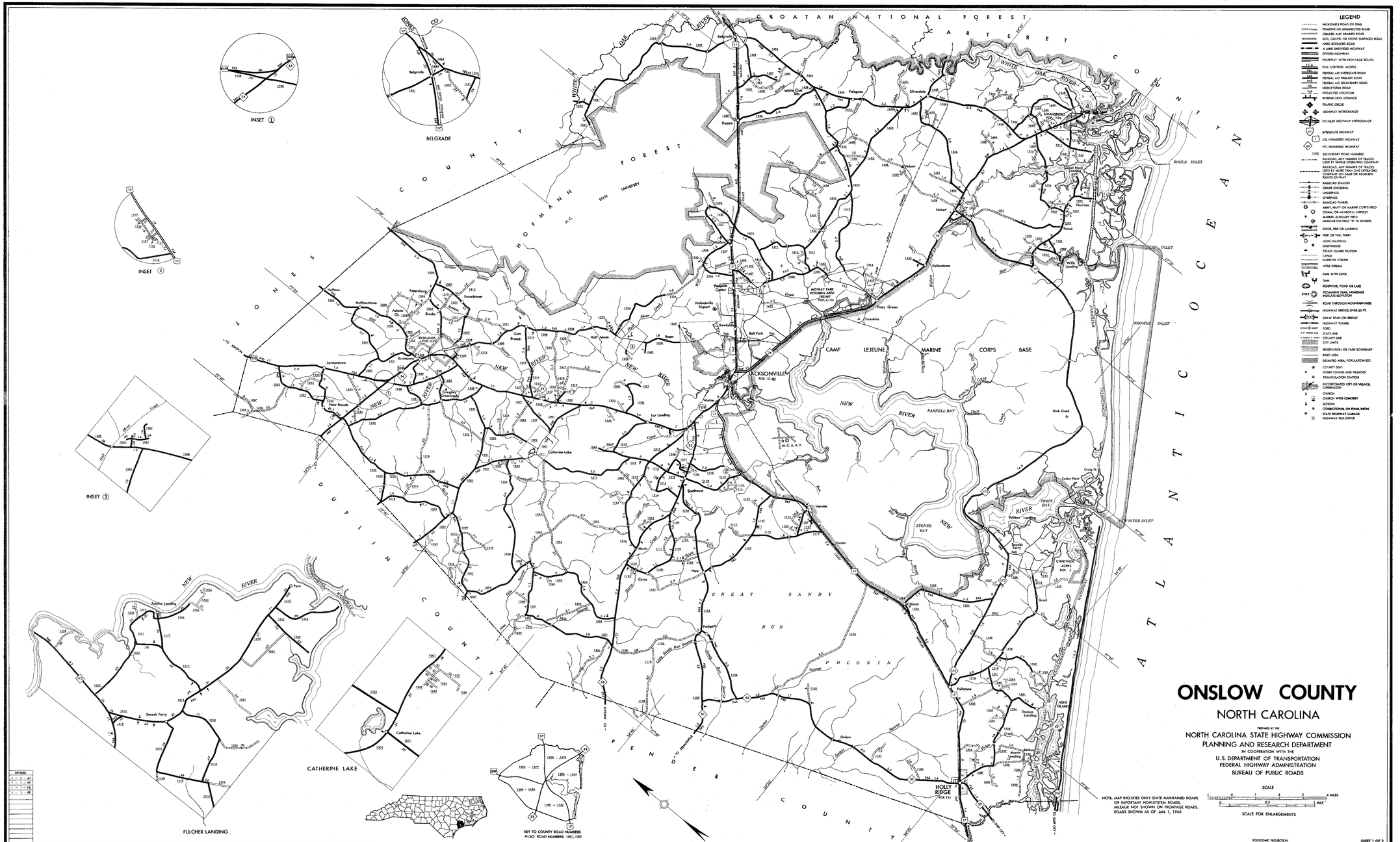
ONSLOW COUNTY
NORTH CAROLINA
PREPARED BY THE
NORTH CAROLINA STATE HIGHWAY COMMISSION
PLANNING AND RESEARCH DEPARTMENT
IN COOPERATION WITH THE
U.S. DEPARTMENT OF TRANSPORTATION
FEDERAL HIGHWAY ADMINISTRATION
BUREAU OF PUBLIC ROADS
LEGEND
INSET ①
INSET ②
INSET ③
BELGRADE
FULCHER LANDING
CATHERINE LAKE
KEY TO COUNTY ROAD NUMBERS
ALSO ROAD NUMBERS 1801, 1803
CROATAN NATIONAL FOREST
HOFMANN FOREST
CAMP LEJEUNE MARINE CORPS BASE
JACKSONVILLE
POP. 13,454
HOLLY RIDGE
POP. 731
SNEADS FERRY
SWANSBORO
ATLANTIC OCEAN
NEW RIVER
WHITE OAK RIVER
GREAT SANDY RUN
POCOSIN
FARNELL BAY
STONES BAY
TRAPS BAY
BROWNS INLET
BEAR INLET
ROGUE INLET
NEW RIVER INLET
JONES COUNTY
DUPLIN COUNTY
PENDER COUNTY
ONSLOW COUNTY
NOTE: MAP INCLUDES ONLY STATE MAINTAINED ROADS OR IMPORTANT NON-SYSTEM ROADS. MILEAGE NOT SHOWN ON FRONTAGE ROADS. ROADS SHOWN AS OF JAN. 1, 1968
SCALE
SCALE FOR ENLARGEMENTS
POLYCONIC PROJECTION
SHEET 1 OF 2
REVISED
1 — 1 — 67
1 — 1 — 68
1 — 1 — 69
MAINTENANCE MAP ONSLOW COUNTY NORTH CAROLINA 133

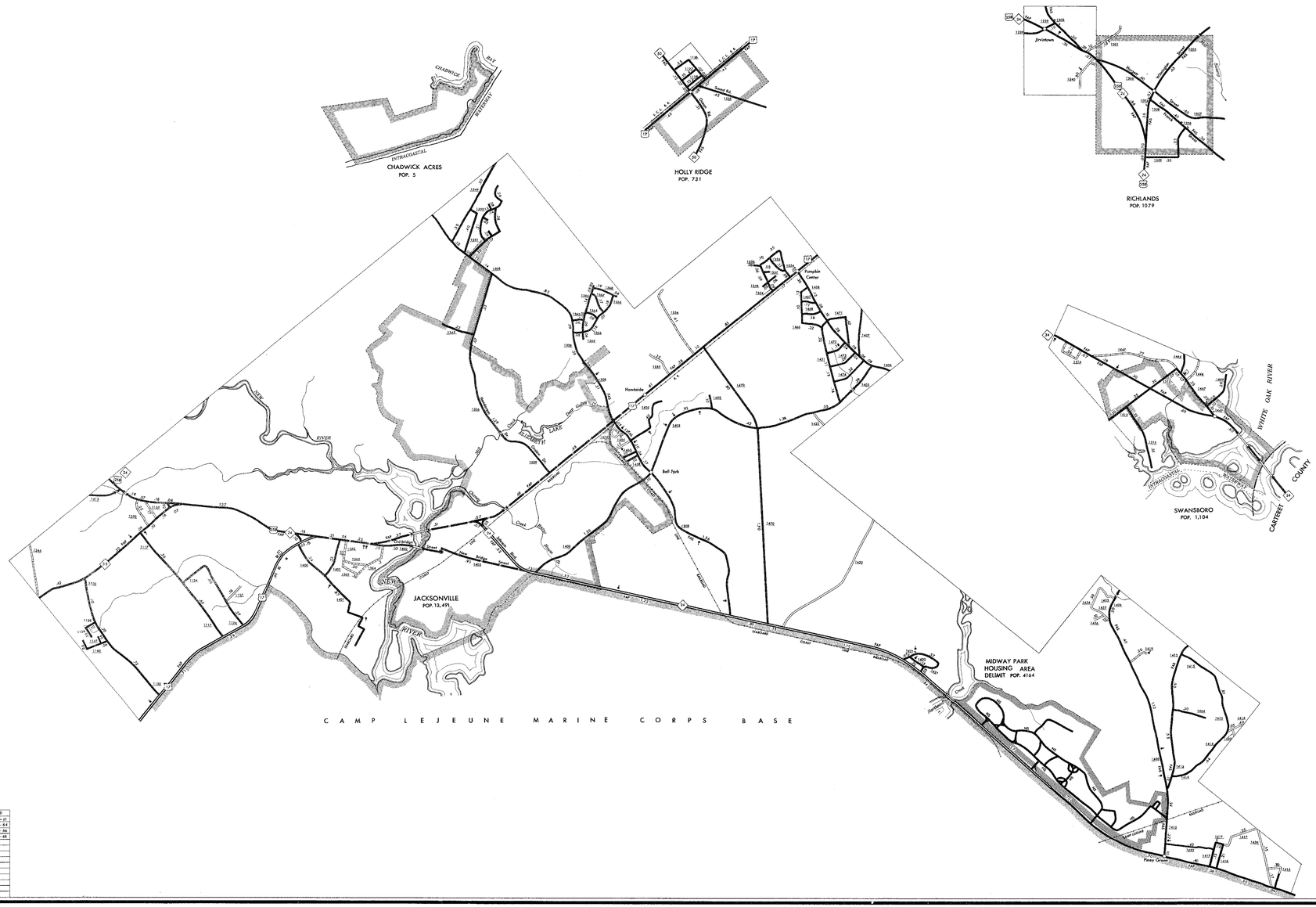

REVISED
1 - 1 - 65
1 - 1 - 64
1 - 1 - 63
1 - 1 - 62

ENLARGED MUNICIPAL AND SUBURBAN AREAS

ONSLOW COUNTY

NORTH CAROLINA

PREPARED BY THE
NORTH CAROLINA STATE HIGHWAY COMMISSION
PLANNING AND RESEARCH DEPARTMENT
IN COOPERATION WITH THE
U.S. DEPARTMENT OF TRANSPORTATION
FEDERAL HIGHWAY ADMINISTRATION
BUREAU OF PUBLIC ROADS

SCALE

1 0 1 MILE

POLYCONIC PROJECTION

SHEET 2 OF 2

ONSLOW SUP.

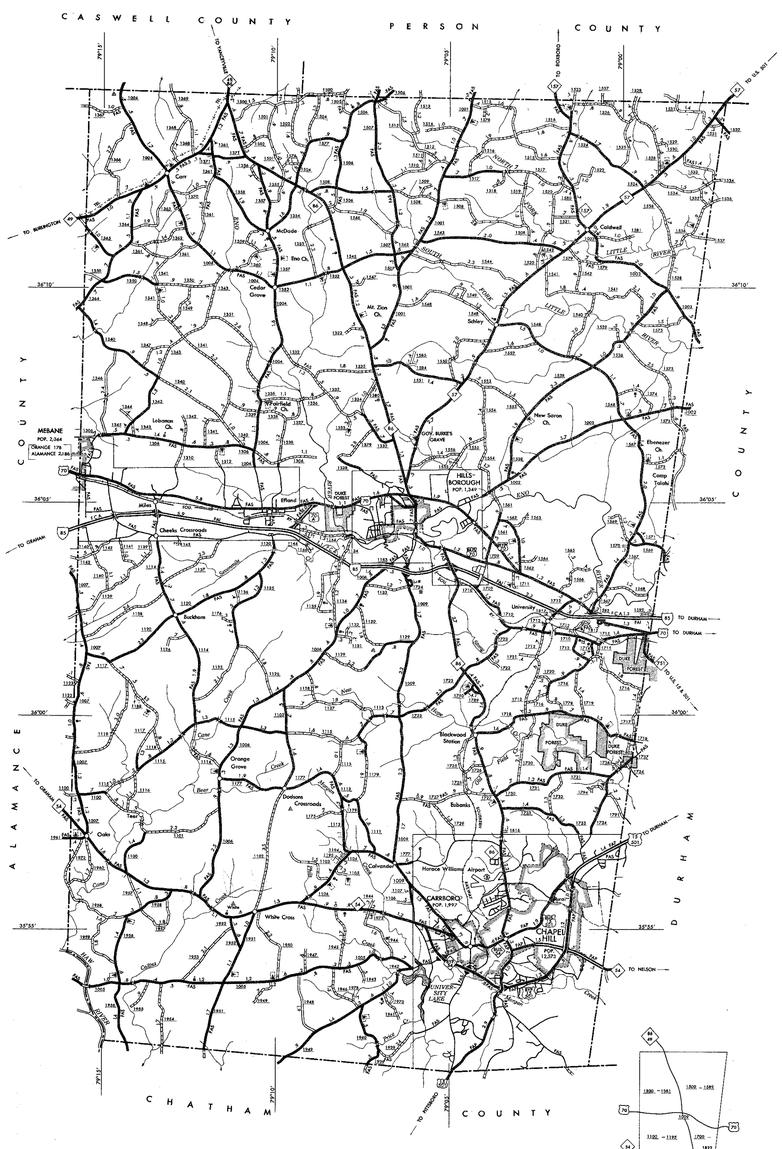

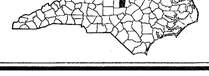

KEY TO COUNTY ROAD NUMBERS
ALSO NUMBERS 1001 1002 1003 1006 1007 1008 1009

NOTE: MAP INCLUDES ONLY STATE MAINTAINED ROADS OR IMPORTANT NON-SYSTEM ROADS. MILEAGE NOT SHOWN ON FRONTAGE ROADS. ROADS SHOWN AS OF JAN 1, 1968

LEGEND

- IMPASSABLE ROAD OR TRAIL
- PRIMITIVE OR UNIMPROVED ROAD
- GRADED AND DRAINED ROAD
- SOIL, GRAVEL OR STONE SURFACED ROAD
- HARD SURFACED ROAD
- 4 LANE UNDIVIDED HIGHWAY
- DIVIDED HIGHWAY
- HIGHWAY WITH FRONTAGE ROADS
- FULL CONTROL ACCESS
- FEDERAL AID INTERSTATE ROAD
- FEDERAL AID PRIMARY ROAD
- FEDERAL AID SECONDARY ROAD
- NON-SYSTEM ROAD
- PROJECTED LOCATION
- INTERSECTION DISTANCE
- TRAFFIC CIRCLE
- HIGHWAY INTERCHANGE
- DETAILED HIGHWAY INTERCHANGE
- INTERSTATE HIGHWAY
- U.S. NUMBERED HIGHWAY
- N.C. NUMBERED HIGHWAY
- 1100 SECONDARY ROAD NUMBERS
- RAILROAD, ANY NUMBER OF TRACKS, USED BY SINGLE OPERATING COMPANY
- RAILROAD, ANY NUMBER OF TRACKS, USED BY MORE THAN ONE OPERATING COMPANY OR BY THE SAME OPERATING COMPANY ON DIFFERENT ROADBEDS
- RAILROAD STATION
- GRADE CROSSING
- UNDERPASS
- OVERPASS
- RAILROAD TUNNEL
- ARMY, NAVY OR MARINE CORPS FIELD
- COMA OR MUNICIPAL AIRPORT
- MARKED AUXILIARY FIELD
- HANGAR ON FIELD "H" IN SYMBOL
- DOCK, PIER OR LANDING
- FREE OR TOLL FERRY
- LIGHT, NAUTICAL
- LIGHTHOUSE
- COAST GUARD STATION
- CANAL
- NARROW STREAM
- WIDE STREAM
- DAM WITH LOCK
- DAM
- RESERVOIR, POND OR LAKE
- 5763 PROMINENT PEAK, NUMERALS INDICATE ELEVATION
- ROAD THROUGH MOUNTAIN PASS
- HIGHWAY BRIDGE, OVER 20 FT.
- DRAW SPAN ON BRIDGE
- HIGHWAY TUNNEL
- FORD
- STATE LINE
- COUNTY LINE
- CITY LIMITS
- RESERVATION OR PARK BOUNDARY
- INSET AREA
- DELIMITED AREA, POPULATION EST.
- COUNTY SEAT
- OTHER TOWNS AND VILLAGES
- TRIANGULATION STATION
- INCORPORATED CITY OR VILLAGE, GENERALIZED
- CHURCH
- CHURCH WITH CEMETERY
- SCHOOL
- CORRECTIONAL OR PENAL INSTN.
- STATE HIGHWAY GARAGE
- HIGHWAY SUB-OFFICE

ORANGE COUNTY

NORTH CAROLINA

PREPARED BY THE
NORTH CAROLINA STATE HIGHWAY COMMISSION
PLANNING AND RESEARCH DEPARTMENT
IN COOPERATION WITH THE
U.S. DEPARTMENT OF TRANSPORTATION
FEDERAL HIGHWAY ADMINISTRATION
BUREAU OF PUBLIC ROADS

SCALE
0 1 2 3 4 MILES
0 .5 1 MILE
SCALE FOR ENLARGEMENTS

POLYCONIC PROJECTION

SHEET 1 OF 2

REVISED
1 – 1 – 62
1 – 1 – 64
1 – 1 – 66
1 – 1 – 68

ORANGE

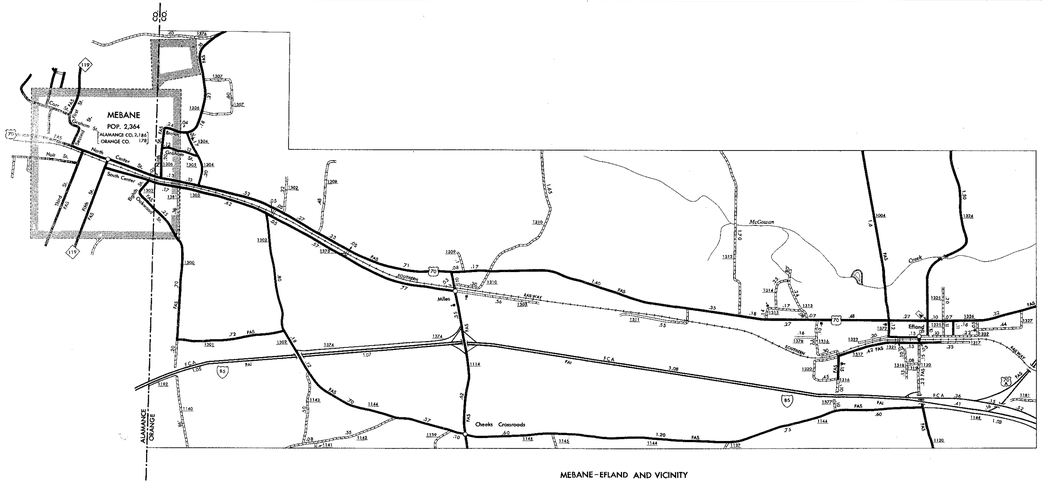

MEBANE-EFLAND AND VICINITY

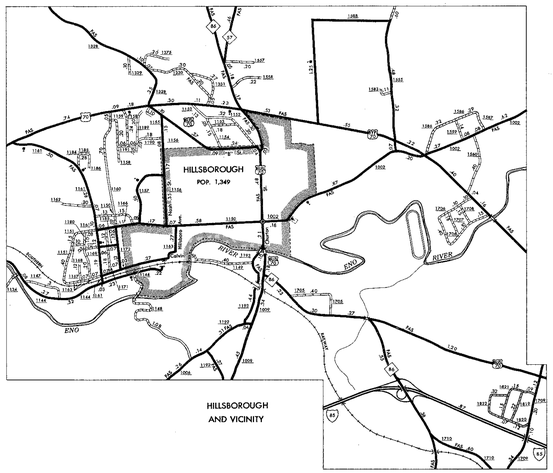

HILLSBOROUGH
AND VICINITY

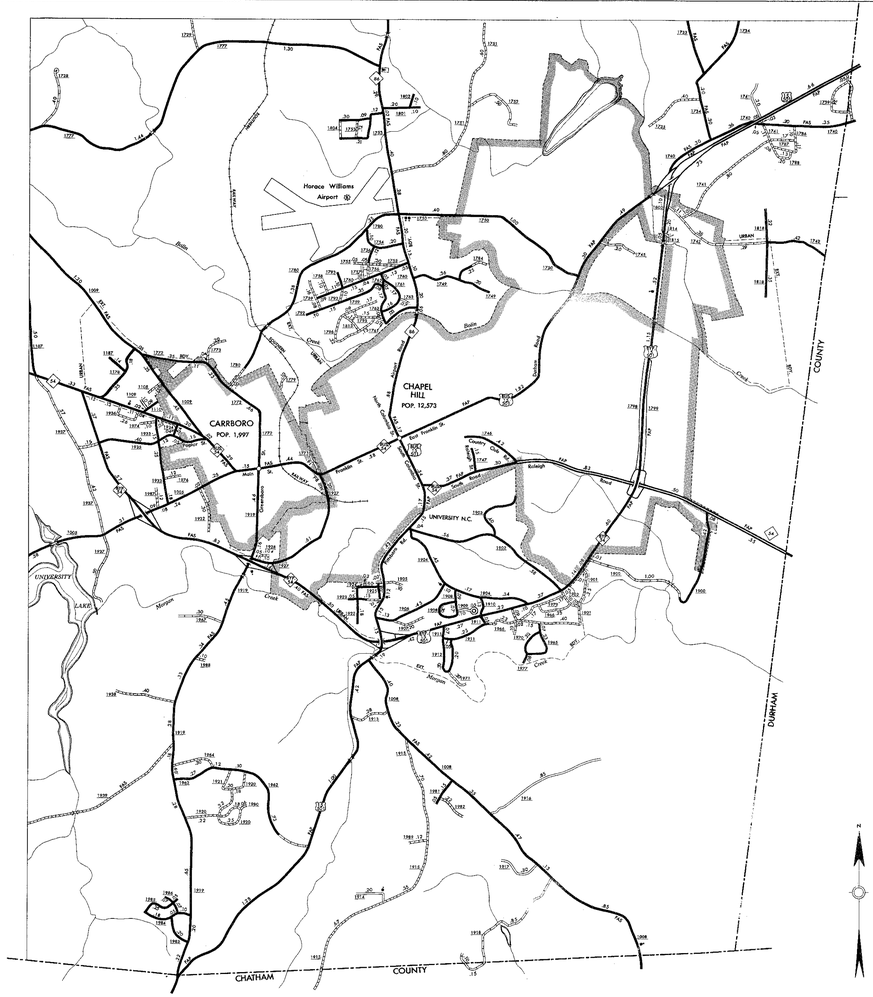

CHAPEL HILL-CARRBORO AND VICINITY

ENLARGED MUNICIPAL AND SUBURBAN AREAS

ORANGE COUNTY

NORTH CAROLINA

PREPARED BY THE
NORTH CAROLINA STATE HIGHWAY COMMISSION
PLANNING AND RESEARCH DEPARTMENT
IN COOPERATION WITH THE
U.S. DEPARTMENT OF TRANSPORTATION
FEDERAL HIGHWAY ADMINISTRATION
BUREAU OF PUBLIC ROADS

SCALE

1 0 1 MILE

POLYCONIC PROJECTION

SHEET 2 OF 2

REVISED
1-1-62
1-1-64
1-1-66
1-1-68

ORANGE SUP.

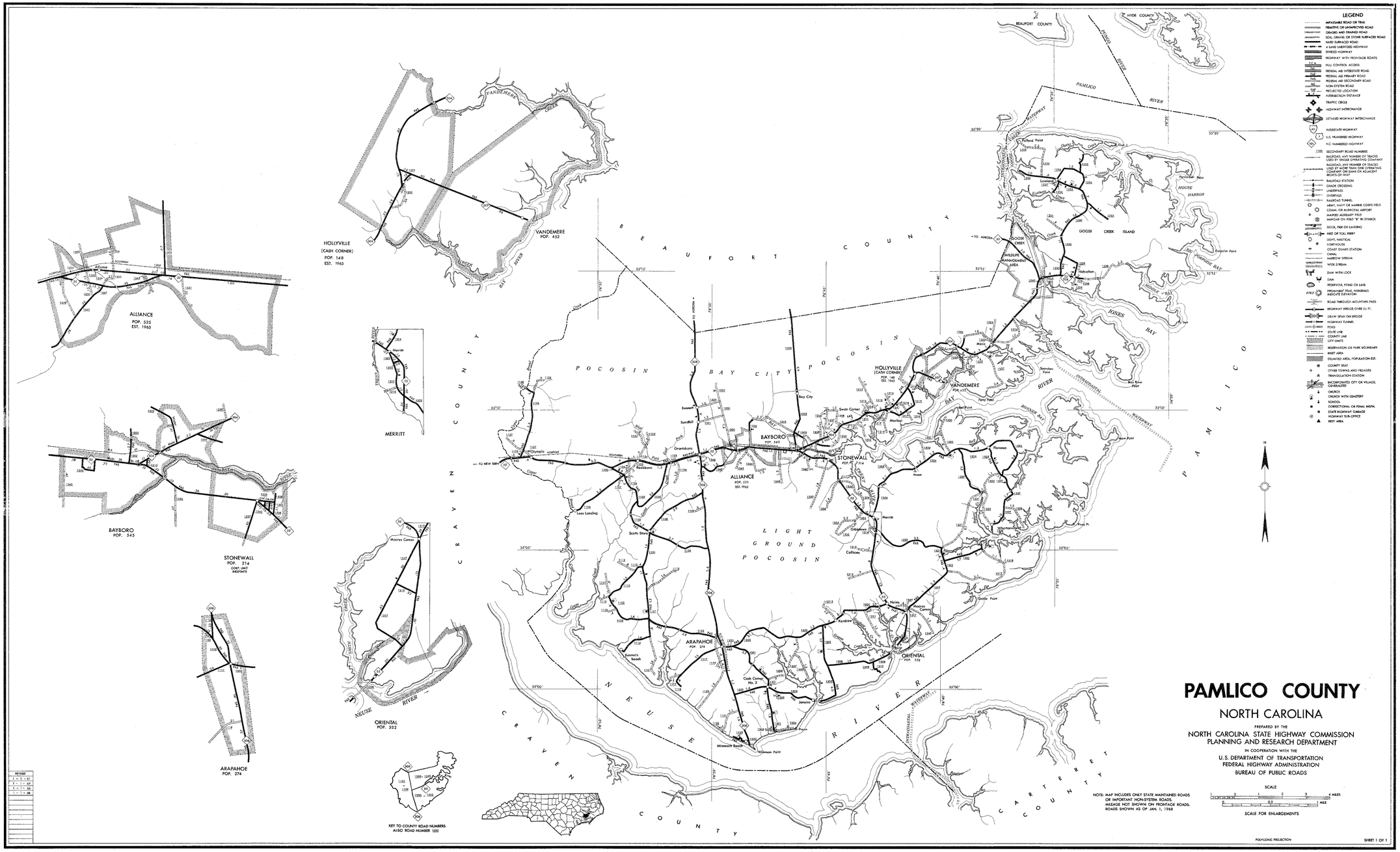
LEGEND
PAMLICO COUNTY
NORTH CAROLINA
PREPARED BY THE
NORTH CAROLINA STATE HIGHWAY COMMISSION
PLANNING AND RESEARCH DEPARTMENT
IN COOPERATION WITH THE
U.S. DEPARTMENT OF TRANSPORTATION
FEDERAL HIGHWAY ADMINISTRATION
BUREAU OF PUBLIC ROADS
NOTE: MAP INCLUDES ONLY STATE MAINTAINED ROADS OR IMPORTANT NON-SYSTEM ROADS. MILEAGE NOT SHOWN ON FRONTAGE ROADS. ROADS SHOWN AS OF JAN. 1, 1968
SCALE
SCALE FOR ENLARGEMENTS
POLYCONIC PROJECTION
SHEET 1 OF 1
BEAUFORT COUNTY
PAMLICO COUNTY
CRAVEN COUNTY
CARTERET COUNTY
BAY CITY
POCOSIN
LIGHT GROUND POCOSIN
NEUSE RIVER
PAMLICO RIVER
PAMLICO SOUND
JONES BAY
MOUSE HARBOR
GOOSE CREEK ISLAND
HOLLYVILLE (CASH CORNER) POP. 148 EST. 1963
VANDEMERE POP. 452
ALLIANCE POP. 525 EST. 1965
BAYBORO POP. 545
STONEWALL POP. 214
ARAPAHOE POP. 274
ORIENTAL POP. 522
MERRITT
KEY TO COUNTY ROAD NUMBERS ALSO ROAD NUMBER 1002
REVISED
1 - 1 - 61
1 - 1 - 64
1 - 1 - 66
1 - 1 - 68

PAMLICO

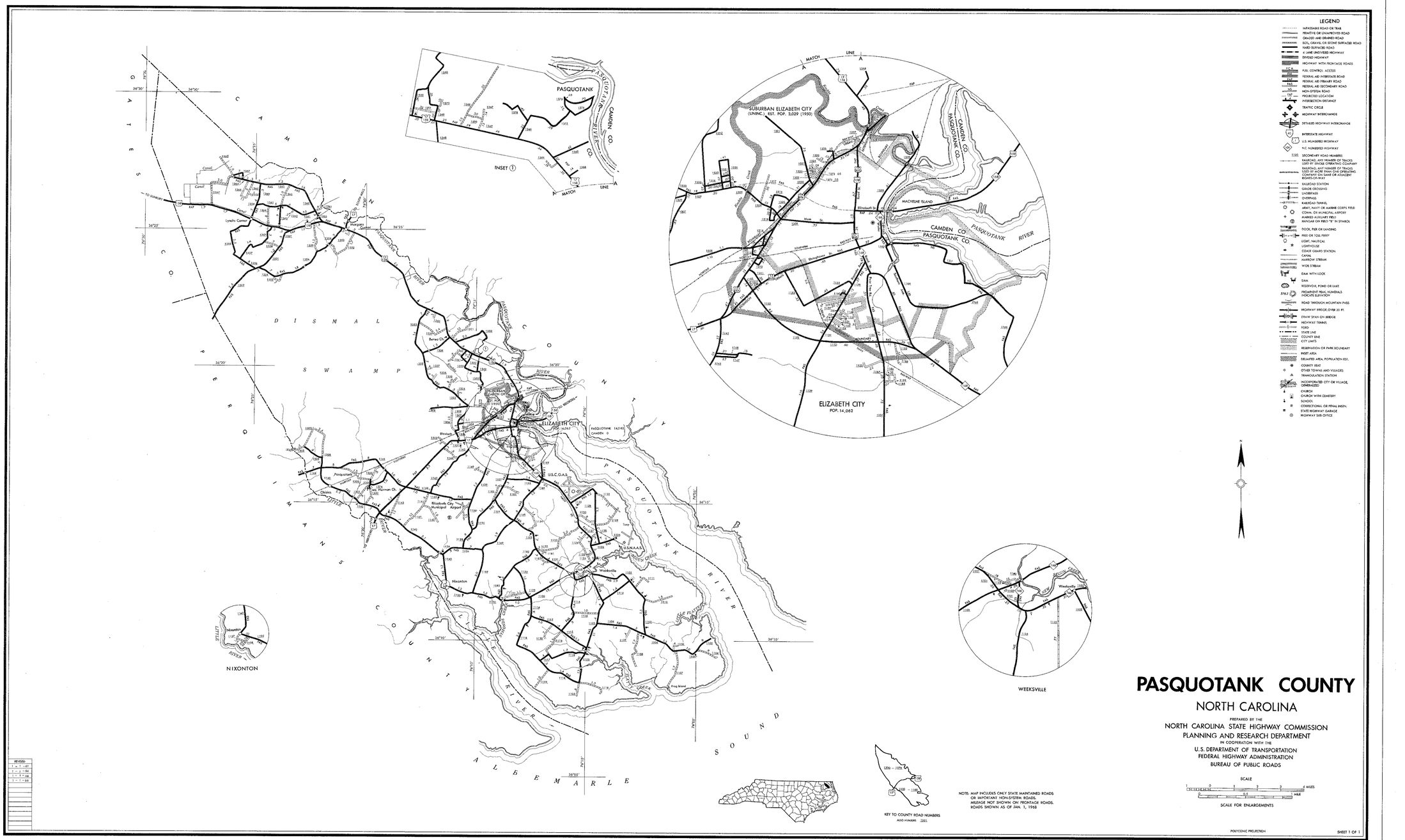
PASQUOTANK
INSET 1
MATCH LINE A
A MATCH LINE
SUBURBAN ELIZABETH CITY
(UNINC.) EST. POP. 3,029 (1950)
CAMDEN CO.
PASQUOTANK CO.
PASQUOTANK RIVER
MACHELHE ISLAND
ELIZABETH CITY
POP. 14,062
CAMDEN CO.
PASQUOTANK CO.
PASQUOTANK RIVER
WEEKSVILLE
NIXONTON
GATES CO.
PERQUIMANS COUNTY
DISMAL SWAMP
ALBEMARLE SOUND
ELIZABETH CITY
POP. 14,062
PASQUOTANK 14,040
CAMDEN 0
Weeksville
Nixonton
Elizabeth City Municipal Airport
U.S.C.G.A.S.
U.S.N.A.A.S.
Berea Cem.
Winslow Cem.
Mt. Herman Ch.
Dickens
Pasquotank
Lamb
Lynch's Corner
Sawyer
Montgomery
Commerce
Canal
Ditch
Creek
Run
Branch
Pond
Bridge
Ferry
Landing
Point
Island
Neck
Swamp
Marsh
Flat
Shoal
Bay
Sound
River
Cem.
Ch.
Sch.
Mill
Dam
Lock
Light
Tower
Station
Airport
Field
Hangar
Pier
Wharf
Dock
Ramp
Gate
Fence
Wall
Building
Tank
Well
Spring
Rock
Sand
Gravel
Clay
Mud
Grass
Trees
Woods
Forest
Orchard
Vineyard
Garden
Lawn
Park
Golf
Course
Track
Field
Court
Pool
Beach
Dune
Cliff
Slope
Hill
Mountain
Valley
Plain
Plateau
Basin
Lake
Pond
Reservoir
Stream
Creek
Run
Branch
River
Sound
Bay
Inlet
Channel
Harbor
Port
Dock
Pier
Wharf

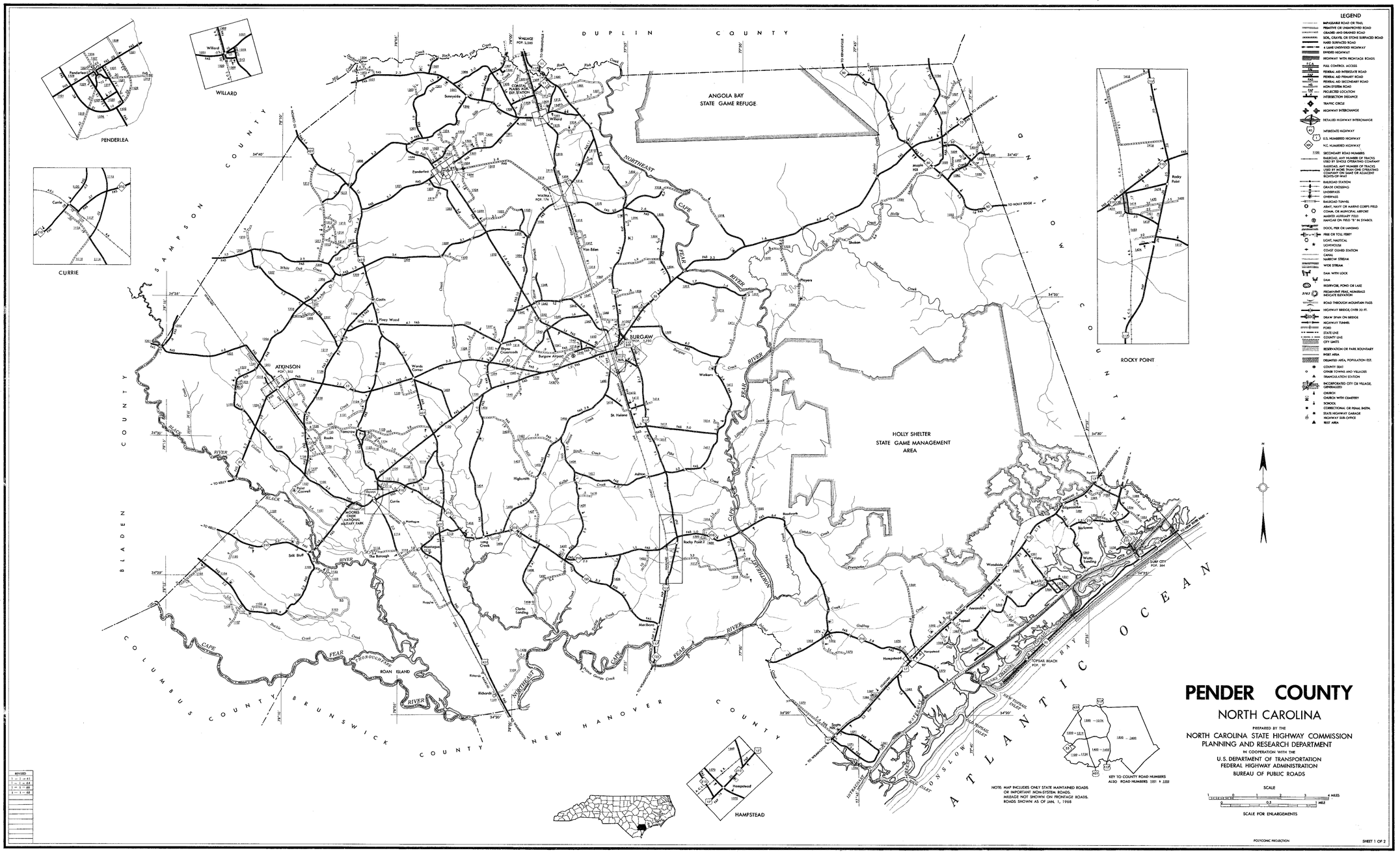

MAINTENANCE MAP PENDER COUNTY NORTH CAROLINA 141

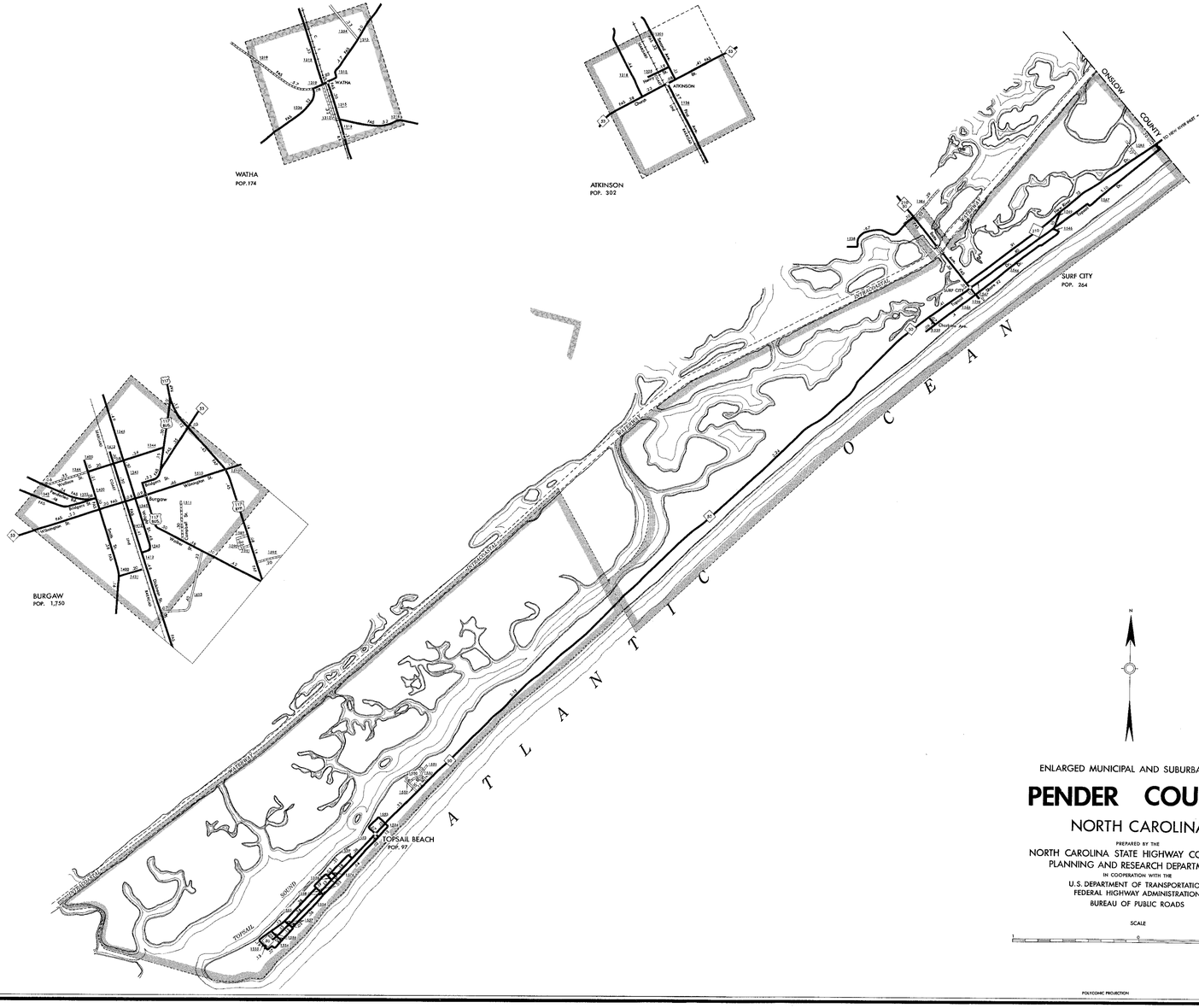

ENLARGED MUNICIPAL AND SUBURBAN AREAS

PENDER COUNTY

NORTH CAROLINA

PREPARED BY THE
NORTH CAROLINA STATE HIGHWAY COMMISSION
PLANNING AND RESEARCH DEPARTMENT
IN COOPERATION WITH THE
U.S. DEPARTMENT OF TRANSPORTATION
FEDERAL HIGHWAY ADMINISTRATION
BUREAU OF PUBLIC ROADS

SCALE

1 0 1 MILE

REVISED
1 – 1 – 61
1 – 1 – 64
1 – 1 – 66
1 – 1 – 68

POLYCONIC PROJECTION

SHEET 2 OF 2

PENDER SUP

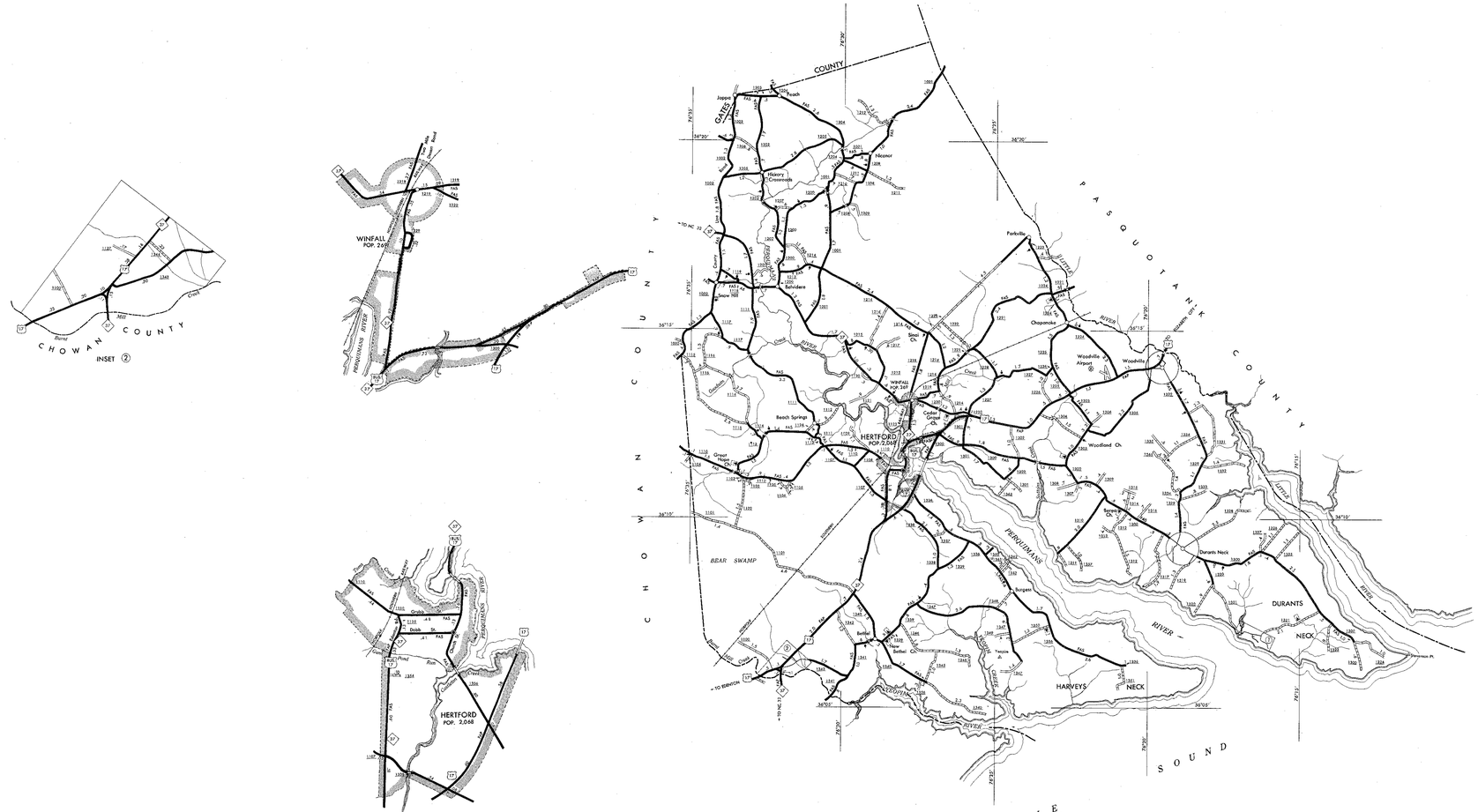

LEGEND

- IMPASSABLE ROAD OR TRAIL
- PRIMITIVE OR UNIMPROVED ROAD
- GRADED AND DRAINED ROAD
- SOIL, GRAVEL OR STONE SURFACED ROAD
- HARD SURFACED ROAD
- 4 LANE UNDIVIDED HIGHWAY
- DIVIDED HIGHWAY
- HIGHWAY WITH FRONTAGE ROADS
- F.C.A. FULL CONTROL ACCESS
- FAI FEDERAL AID INTERSTATE ROAD
- FAP FEDERAL AID PRIMARY ROAD
- FAS FEDERAL AID SECONDARY ROAD
- NON-SYSTEM ROAD
- PROJECTED LOCATION
- INTERSECTION DISTANCE
- TRAFFIC CIRCLE
- HIGHWAY INTERCHANGE
- DETAILED HIGHWAY INTERCHANGE
- INTERSTATE HIGHWAY
- U.S. NUMBERED HIGHWAY
- N.C. NUMBERED HIGHWAY
- 1326 SECONDARY ROAD NUMBERS
- RAILROAD, ANY NUMBER OF TRACKS
- RAILROAD, MORE THAN ONE COMPANY
- RAILROAD, ONE NUMBER OF TRACKS USED BY MORE THAN ONE OPERATING COMPANY ON SAME OR ADJACENT RIGHTS-OF-WAY
- RAILROAD STATION
- GRADE CROSSING
- UNDERPASS
- OVERPASS
- RAILROAD TUNNEL
- ARMY, NAVY OR MARINE CORPS FIELD
- COMM. OR MUNICIPAL AIRPORT
- MARKED AIRWAY FIELD
- HANGAR OR FIELD 'B' IN SYMBOL
- DOCK, PIER OR LANDING
- FREE OR TOLL FERRY
- LIGHT, NAUTICAL
- LIGHTHOUSE
- COAST GUARD STATION
- CANAL
- NARROW STREAM
- WIDE STREAM
- DAM WITH LOCK
- DAM
- RESERVOIR, POND OR LAKE
- 5763 PROMINENT PEAK, NUMERALS INDICATE ELEVATION
- ROAD THROUGH MOUNTAIN PASS
- HIGHWAY BRIDGE, OVER 20 FT.
- DRAW SPAN ON BRIDGE
- HIGHWAY TUNNEL
- FORD
- STATE LINE
- COUNTY LINE
- CITY LIMITS
- RESERVATION OR PARK BOUNDARY
- INSET AREA
- ENLARGED AREA, POPULATION EST.
- COUNTY SEAT
- OTHER TOWNS AND VILLAGES
- TRIANGULATION STATION
- INCORPORATED CITY OR VILLAGE, GENERALIZED
- CHURCH
- CHURCH WITH CEMETERY
- SCHOOL
- CORRECTIONAL OR PENAL INSTN.
- STATE HIGHWAY GARAGE
- HIGHWAY SUB-OFFICE

REVISED
1 - 1 - 67
1 - 1 - 68
1 - 1 - 69
1 - 1 - 70

PERQUIMANS COUNTY

NORTH CAROLINA

PREPARED BY THE
NORTH CAROLINA STATE HIGHWAY COMMISSION
PLANNING AND RESEARCH DEPARTMENT
IN COOPERATION WITH THE
U.S. DEPARTMENT OF TRANSPORTATION
FEDERAL HIGHWAY ADMINISTRATION
BUREAU OF PUBLIC ROADS

NOTE: MAP INCLUDES ONLY STATE MAINTAINED ROADS OR IMPORTANT NON-SYSTEM ROADS. MILEAGE NOT SHOWN ON FRONTAGE ROADS. ROADS SHOWN AS OF JAN. 1 1968

SCALE
1 0 1 2 3 4 MILES
0 0.5 1 MILE
SCALE FOR ENLARGEMENTS

POLYCONIC PROJECTION

SHEET 1 OF 1

PERQUIMANS

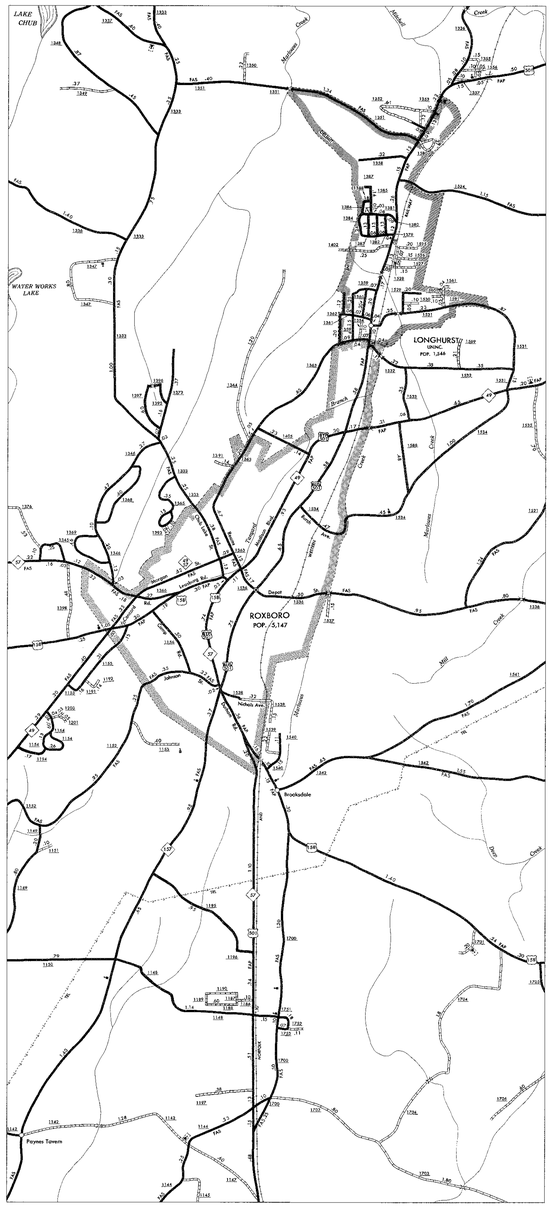

ROXBORO AND VICINITY

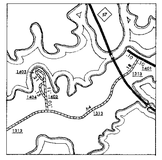

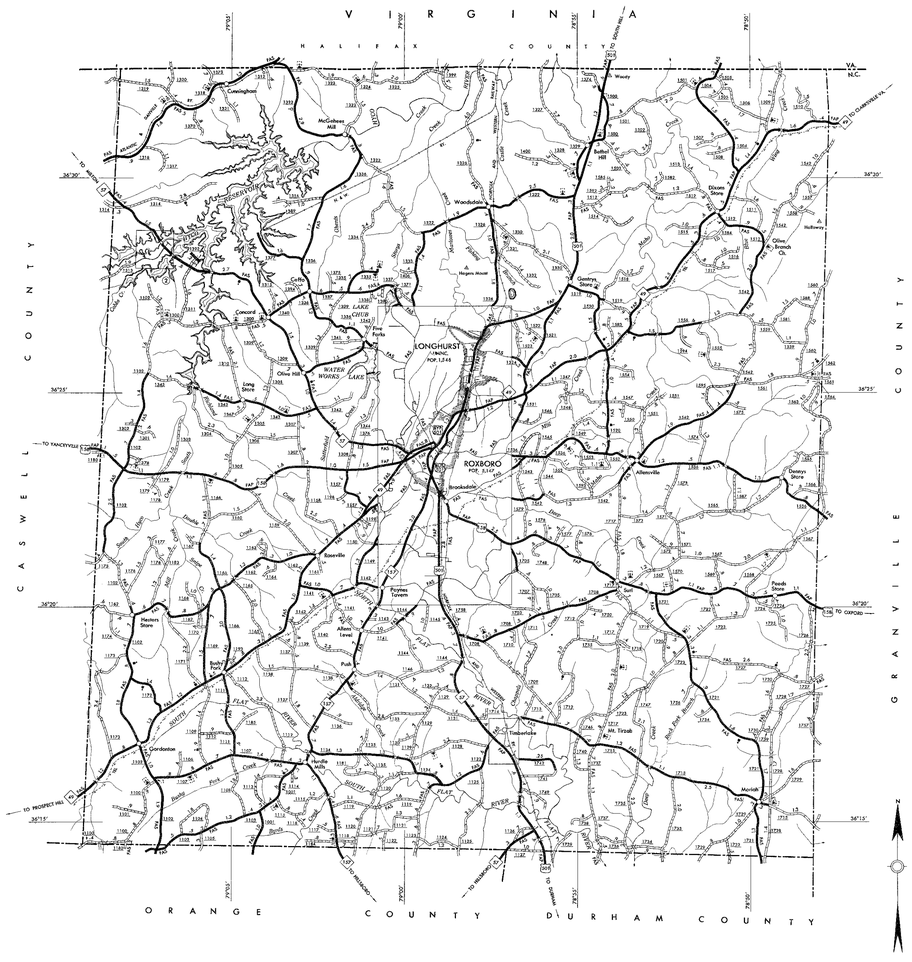



TIMBERLAKE

NOTE: MAP INCLUDES ONLY STATE MAINTAINED ROADS OR IMPORTANT NON-SYSTEM ROADS. MILEAGE NOT SHOWN ON FRONTAGE ROADS. ROADS SHOWN AS OF JAN. 1, 1968

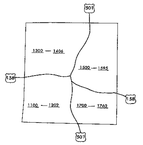

KEY TO COUNTY ROAD NUMBERS
ADD NUMBER 1000

LEGEND

- IMPASSABLE ROAD OR TRAIL
- PRIMITIVE OR UNIMPROVED ROAD
- GRADED AND DRAINED ROAD
- SOIL, GRAVEL OR STONE SURFACED ROAD
- HARD SURFACED ROAD
- 4 LANE UNDIVIDED HIGHWAY
- DIVIDED HIGHWAY
- HIGHWAY WITH FRONTAGE ROADS
- FULL CONTROL ACCESS
- FEDERAL AID INTERSTATE ROAD
- FEDERAL AID PRIMARY ROAD
- FEDERAL AID SECONDARY ROAD
- NON-SYSTEM ROAD
- PROJECTED LOCATION
- INTERSECTION DISTANCE
- TRAFFIC CIRCLE
- HIGHWAY INTERCHANGE
- DETAILED HIGHWAY INTERCHANGE
- INTERSTATE HIGHWAY
- U.S. NUMBERED HIGHWAY
- N.C. NUMBERED HIGHWAY
- SECONDARY ROAD NUMBERS
- RAILROAD, ANY NUMBER OF TRACKS USED BY SINGLE OPERATING COMPANY
- RAILROAD, ANY NUMBER OF TRACKS USED BY MORE THAN ONE OPERATING COMPANY OR SAME OR ADJACENT RIGHTS-OF-WAY
- RAILROAD STATION
- GRADE CROSSING
- UNDERPASS
- OVERPASS
- RAILROAD TUNNEL
- ARMY, NAVY OR MARINE CORPS FIELD
- COMM. OR MUNICIPAL AIRPORT
- MARKED AUXILIARY FIELD
- HANGAR OR FIELD "T" IN SYMBOL
- DOCK, PIER OR LANDING
- FREE OR TOLL FERRY
- LIGHT, NAUTICAL
- LIGHTHOUSE
- COAST GUARD STATION
- CANAL
- NARROW STREAM
- WIDE STREAM
- DAM WITH LOCK
- DAM
- RESERVOIR, POND OR LAKE
- PROMINENT PEAK, NUMERALS INDICATE ELEVATION
- ROAD THROUGH MOUNTAIN PASS
- HIGHWAY BRIDGE OVER 20 FT.
- DRAW SPAN ON BRIDGE
- HIGHWAY TUNNEL
- FORD
- STATE LINE
- COUNTY LINE
- CITY LIMITS
- RESERVATION OR PARK BOUNDARY
- INSET AREA
- DELIMITED AREA, POPULATION EST.
- COUNTY SEAT
- OTHER TOWNS AND VILLAGES
- TRIANGULATION STATION
- INCORPORATED CITY OR VILLAGE, CEMENTED
- CHURCH
- CHURCH WITH CEMETERY
- SCHOOL
- CORRECTIONAL OR PENAL INSTN.
- STATE HIGHWAY GARAGE
- HIGHWAY SUB-OFFICE
- REST AREA

PERSON COUNTY

NORTH CAROLINA

PREPARED BY THE
NORTH CAROLINA STATE HIGHWAY COMMISSION
PLANNING AND RESEARCH DEPARTMENT
IN COOPERATION WITH THE
U.S. DEPARTMENT OF TRANSPORTATION
FEDERAL HIGHWAY ADMINISTRATION
BUREAU OF PUBLIC ROADS

SCALE
0 1 2 3 4 MILES
0 0.5 1 MILE
SCALE FOR ENLARGEMENTS

POLYCONIC PROJECTION

SHEET 1 OF 1

REVISED
1 — 1 — 62
1 — 1 — 64
1 — 1 — 66
1 — 1 — 68

PERSON

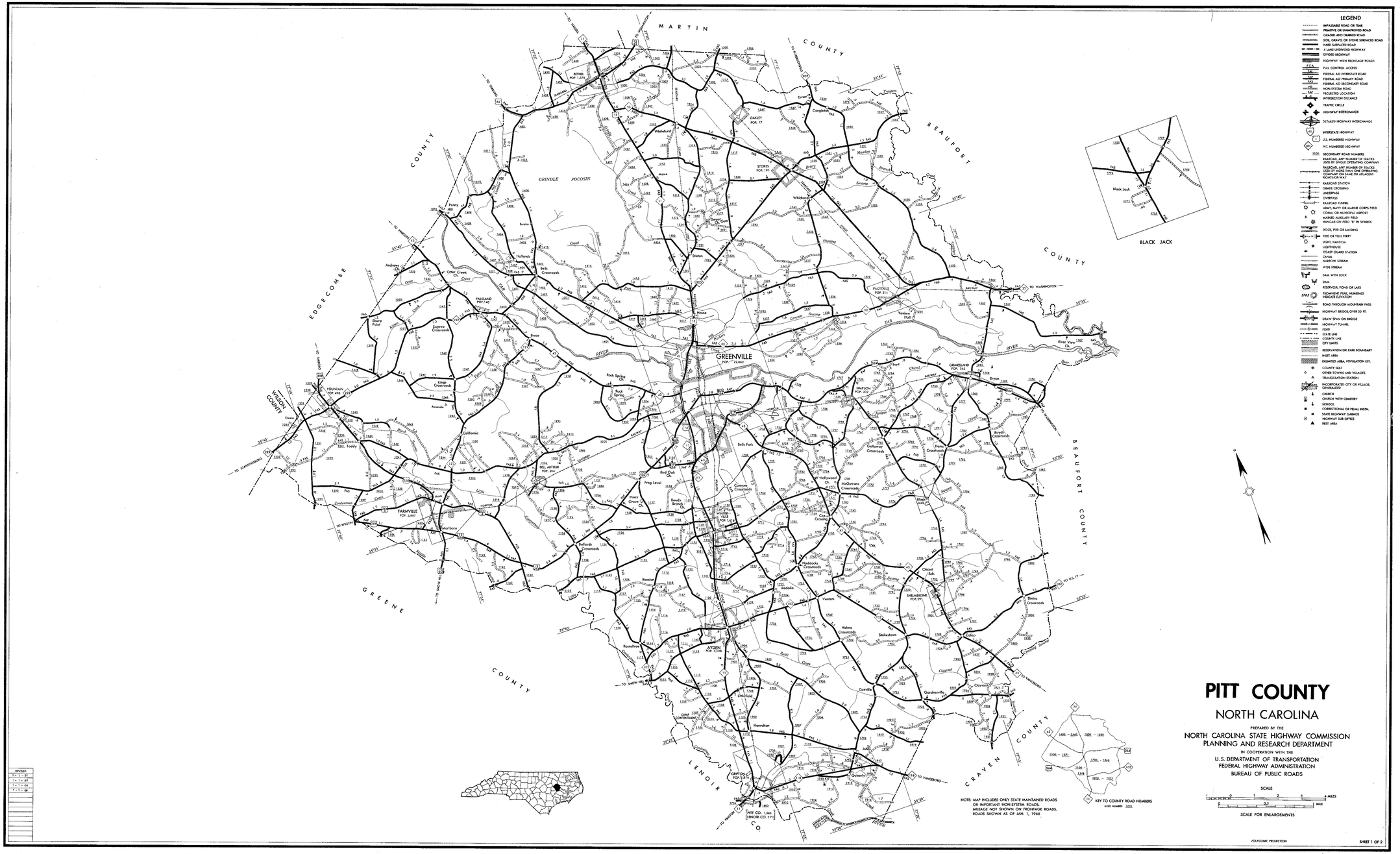

LEGEND

- IMPASSABLE ROAD OR TRAIL
- PRIMITIVE OR UNIMPROVED ROAD
- GRADED AND DRAINED ROAD
- SOIL, GRAVEL OR STONE SURFACED ROAD
- HARD SURFACED ROAD
- 4 LANE UNDIVIDED HIGHWAY
- DIVIDED HIGHWAY
- HIGHWAY WITH FRONTAGE ROADS
- F.A.
- FULL CONTROL ACCESS
- FAI — FEDERAL AID INTERSTATE ROAD
- FAP — FEDERAL AID PRIMARY ROAD
- FAS — FEDERAL AID SECONDARY ROAD
- NON-SYSTEM ROAD
- PROJECTED LOCATION
- INTERSECTION DISTANCE
- TRAFFIC CIRCLE
- HIGHWAY INTERCHANGE
- DETAILED HIGHWAY INTERCHANGE
- 95 — INTERSTATE HIGHWAY
- 7 — U.S. NUMBERED HIGHWAY
- 105 — N.C. NUMBERED HIGHWAY
- 1100 — SECONDARY ROAD NUMBERS
- RAILROAD, ANY NUMBER OF TRACKS USED BY SINGLE OPERATING COMPANY
- RAILROAD, ANY NUMBER OF TRACKS USED BY MORE THAN ONE OPERATING COMPANY ON THE SAME OR ADJACENT ROADWAY
- RAILROAD STATION
- GRADE CROSSING
- UNDERPASS
- OVERPASS
- RAILROAD TUNNEL
- ARMY, NAVY OR MARINE CORPS FIELD
- COMM. OR MUNICIPAL AIRPORT
- MARKED AUXILIARY FIELD
- HANGAR ON FIELD "B" IN SYMBOL
- DOCK, PIER OR LANDING
- FREE OR TOLL FERRY
- LIGHT, NAUTICAL
- LIGHTHOUSE
- COAST GUARD STATION
- CANAL
- NARROW STREAM
- WIDE STREAM
- DAM WITH LOCK
- DAM
- RESERVOIR, POND OR LAKE
- 5742 — FRONTMOST FIGURE, NUMERALS INDICATE ELEVATION
- ROAD THROUGH MOUNTAIN PASS
- HIGHWAY BRIDGE, OVER 20 FT.
- DRAW SPAN ON BRIDGE
- HIGHWAY TUNNEL
- FORD
- STATE LINE
- COUNTY LINE
- CITY LIMITS
- RESERVATION OR PARK BOUNDARY
- INSET AREA
- DELIMITED AREA, POPULATION EST.
- COUNTY SEAT
- OTHER TOWNS AND VILLAGES
- TRIANGULATION STATION
- INCORPORATED CITY OR VILLAGE, GRIDIRALIZED
- CHURCH
- CHURCH WITH CEMETERY
- SCHOOL
- CORRECTIONAL OR PENAL INSTN.
- STATE HIGHWAY GARAGE
- HIGHWAY SUB-OFFICE
- REST AREA

BLACK JACK

KEY TO COUNTY ROAD NUMBERS
ALSO NUMBERS 1001

1400 — 1660 · 1800 — 1880
1090 — 1371
1700 — 1916
1180 — 1218
1950 — 1972

NOTE: MAP INCLUDES ONLY STATE MAINTAINED ROADS OR IMPORTANT NON-SYSTEM ROADS. MILEAGE NOT SHOWN ON FRONTAGE ROADS. ROADS SHOWN AS OF JAN. 1, 1968

REVISED
1 - 1 - 65
1 - 1 - 66
1 - 1 - 68

PITT COUNTY

NORTH CAROLINA

PREPARED BY THE
NORTH CAROLINA STATE HIGHWAY COMMISSION
PLANNING AND RESEARCH DEPARTMENT
IN COOPERATION WITH THE
U.S. DEPARTMENT OF TRANSPORTATION
FEDERAL HIGHWAY ADMINISTRATION
BUREAU OF PUBLIC ROADS

SCALE
1 0 1 2 3 4 MILES
0 0.5 1 MILE
SCALE FOR ENLARGEMENTS

POLYCONIC PROJECTION

SHEET 1 OF 2

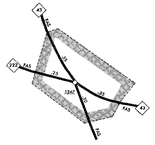

FALKLAND
POP. 140

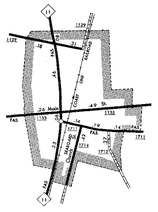

WINTERVILLE
POP. 1,418

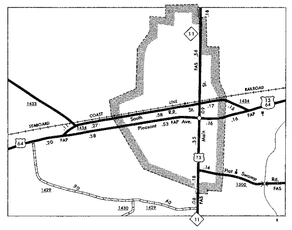

BETHEL
POP. 1,578

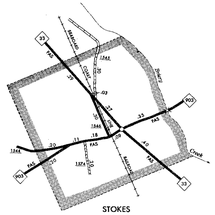

STOKES
POP. 193

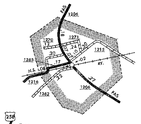

BELL ARTHUR
POP. 204

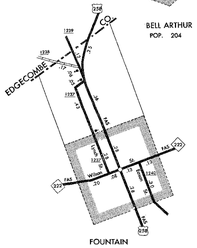

FOUNTAIN
POP. 496

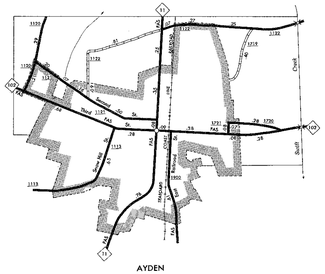

AYDEN
POP. 3,108

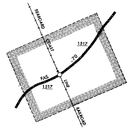

OAKLEY
POP. 17

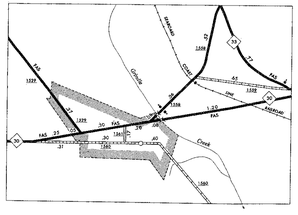

PACTOLUS
POP. 211



SIMPSON
POP. 302



FARMVILLE
POP. 3,997

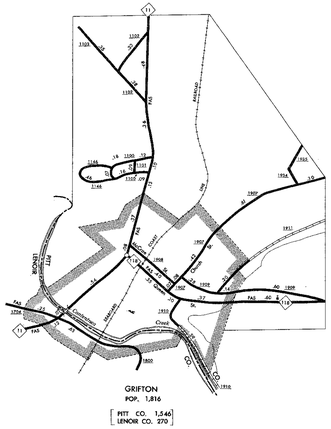

GRIFTON
POP. 1,816
[PITT CO. 1,546
LENOIR CO. 270]

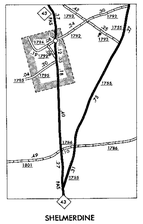

SHELMERDINE
POP. 29

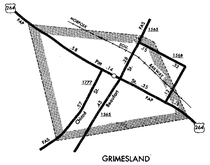

GRIMESLAND
POP. 362

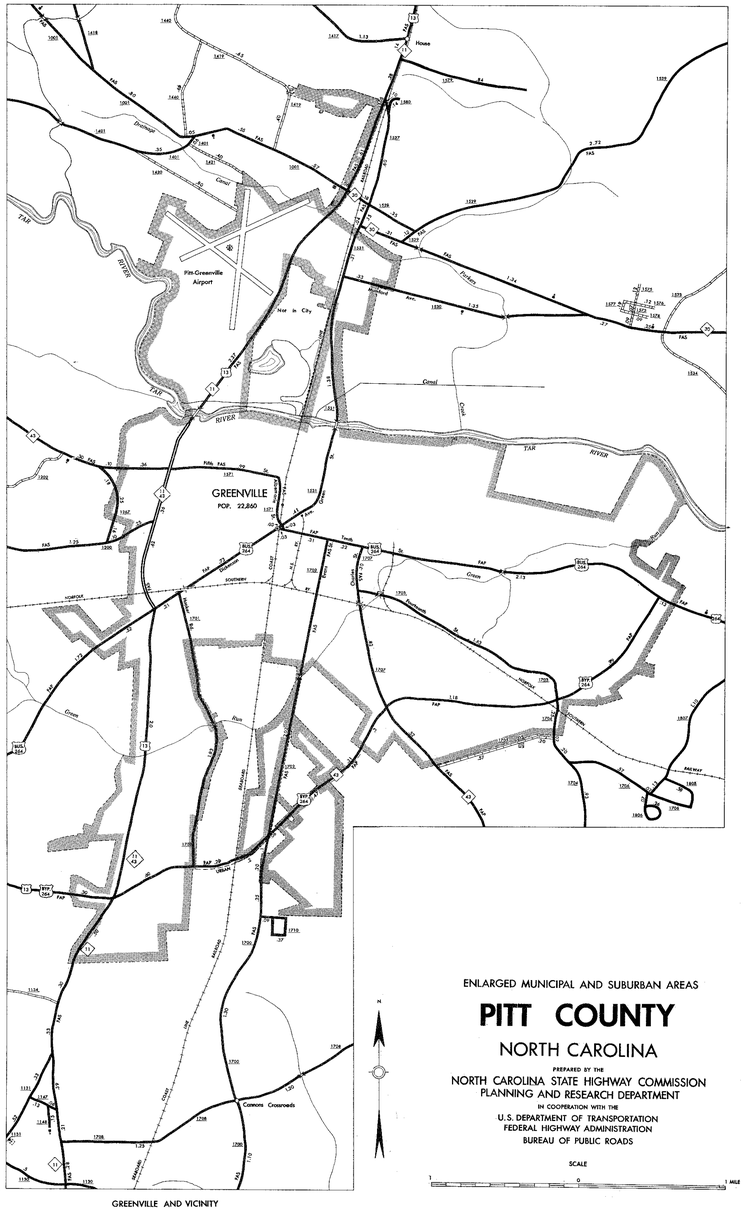

GREENVILLE AND VICINITY

ENLARGED MUNICIPAL AND SUBURBAN AREAS

PITT COUNTY

NORTH CAROLINA

PREPARED BY THE
NORTH CAROLINA STATE HIGHWAY COMMISSION
PLANNING AND RESEARCH DEPARTMENT
IN COOPERATION WITH THE
U.S. DEPARTMENT OF TRANSPORTATION
FEDERAL HIGHWAY ADMINISTRATION
BUREAU OF PUBLIC ROADS

SCALE

1 0 1 MILE

REVISED
1 - 1 - 61
1 - 1 - 64
1 - 1 - 66
1 - 1 - 68

POLYCONIC PROJECTION

SHEET 2 OF 2

PITT SUR.

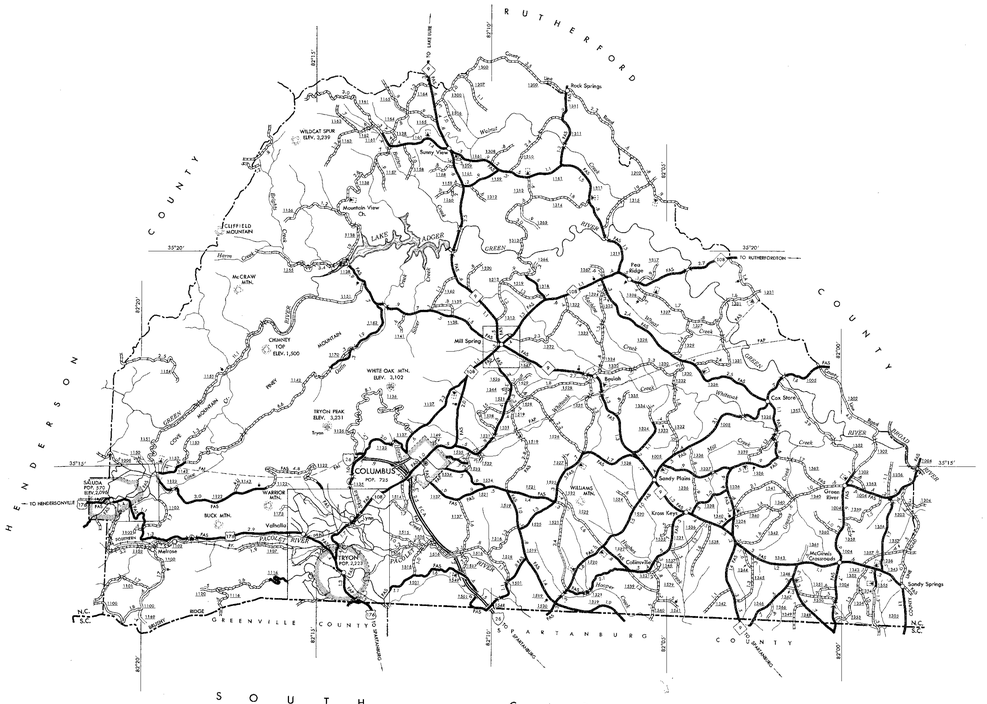

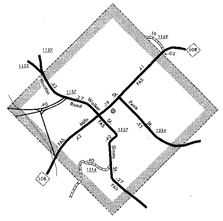

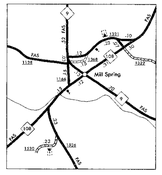

MILL SPRING

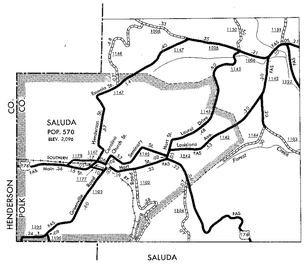

SALUDA

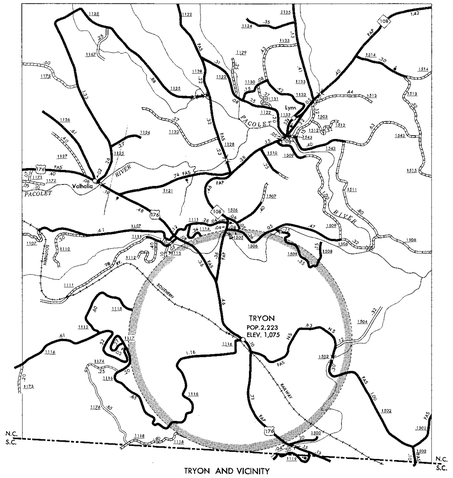

TRYON AND VICINITY

LEGEND

- IMPASSABLE ROAD OR TRAIL
- PRIMITIVE OR UNIMPROVED ROAD
- GRADED AND DRAINED ROAD
- SOIL, GRAVEL OR STONE SURFACED ROAD
- HARD SURFACED ROAD
- 4 LANE UNDIVIDED HIGHWAY
- DIVIDED HIGHWAY
- HIGHWAY WITH FRONTAGE ROADS
- F.C.A. FULL CONTROL ACCESS
- FAI FEDERAL AID INTERSTATE ROAD
- FAP FEDERAL AID PRIMARY ROAD
- FAS FEDERAL AID SECONDARY ROAD
- NON-SYSTEM ROAD
- PROJECTED LOCATION
- INTERSECTION DISTANCE
- TRAFFIC CIRCLE
- HIGHWAY INTERCHANGE
- DETAILED HIGHWAY INTERCHANGE
- INTERSTATE HIGHWAY
- U.S. NUMBERED HIGHWAY
- N.C. NUMBERED HIGHWAY
- SECONDARY ROAD NUMBERS
- RAILROAD, ANY NUMBER OF TRACKS, USED BY SINGLE OPERATING COMPANY
- RAILROAD, ANY NUMBER OF TRACKS, USED BY MORE THAN ONE OPERATING COMPANY ON SAME OR ADJACENT RIGHTS-OF-WAY
- RAILROAD STATION
- GRADE CROSSING
- UNDERPASS
- OVERPASS
- RAILROAD TUNNEL
- ARMY, NAVY OR MARINE CORPS FIELD
- COMM. OR MUNICIPAL AIRPORT
- MARKED AUXILIARY FIELD
- HANGAR ON FIELD "E" IN SYMBOL
- DOCK, PIER OR LANDING
- FREE OR TOLL FERRY
- LIGHT, NAUTICAL
- LIGHTHOUSE
- COAST GUARD STATION
- CANAL
- NARROW STREAM
- WIDE STREAM
- DAM WITH LOCK
- DAM
- RESERVOIR, POND OR LAKE
- 5763 PROMINENT PEAK, NUMERALS INDICATE ELEVATION
- ROAD THROUGH MOUNTAIN PASS
- HIGHWAY BRIDGE(OVER 20 FT. SPAN)
- DRAW SPAN ON BRIDGE
- HIGHWAY TUNNEL
- FORD
- STATE LINE
- COUNTY LINE
- CITY LIMITS
- RESERVATION OR PARK BOUNDARY
- INSET AREA
- ESTIMATED AREA, POPULATION EST.
- COUNTY SEAT
- OTHER TOWNS AND VILLAGES
- TRIANGULATION STATION
- INCORPORATED CITY OR VILLAGE, GENERALIZED
- CHURCH
- CHURCH WITH CEMETERY
- SCHOOL
- CORRECTIONAL OR PENAL INSTN.
- STATE HIGHWAY GARAGE
- HIGHWAY SUB-OFFICE

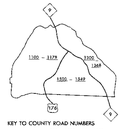

KEY TO COUNTY ROAD NUMBERS
ADD NUMBERS 1000 2000 3000 4000

NOTE: MAP INCLUDES ONLY STATE MAINTAINED ROADS OR IMPORTANT NON-SYSTEM ROADS. MILEAGE NOT SHOWN ON FRONTAGE ROADS. ROADS SHOWN AS OF JAN. 1, 1968



POLK COUNTY

NORTH CAROLINA

PREPARED BY THE
NORTH CAROLINA STATE HIGHWAY COMMISSION
PLANNING AND RESEARCH DEPARTMENT
IN COOPERATION WITH THE
U.S. DEPARTMENT OF TRANSPORTATION
FEDERAL HIGHWAY ADMINISTRATION
BUREAU OF PUBLIC ROADS

SCALE
1 0 1 2 3 4 MILES
0.5 0 0.5 1 MILE
SCALE FOR ENLARGEMENTS

POLYCONIC PROJECTION

SHEET 1 OF 1

REVISED
1 – 1 – 67
1 – 1 – 68
1 – 1 – 69
1 + 1 – 68

POLK

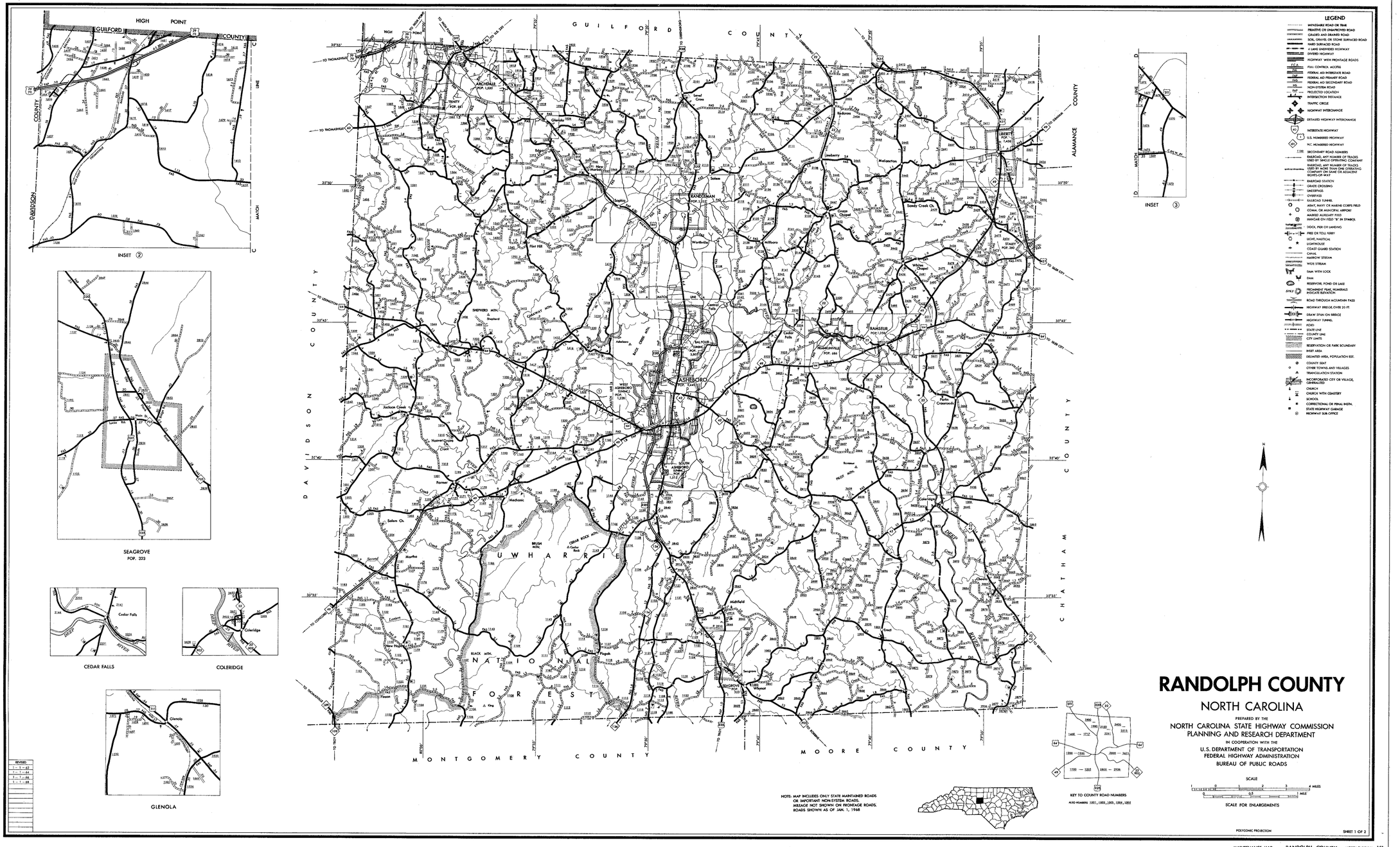

RANDOLPH COUNTY

NORTH CAROLINA

PREPARED BY THE
NORTH CAROLINA STATE HIGHWAY COMMISSION
PLANNING AND RESEARCH DEPARTMENT
IN COOPERATION WITH THE
U.S. DEPARTMENT OF TRANSPORTATION
FEDERAL HIGHWAY ADMINISTRATION
BUREAU OF PUBLIC ROADS

REVISED
1 — 1 — 65
1 — 1 — 66
1 — 1 — 68

SHEET 1 OF 2

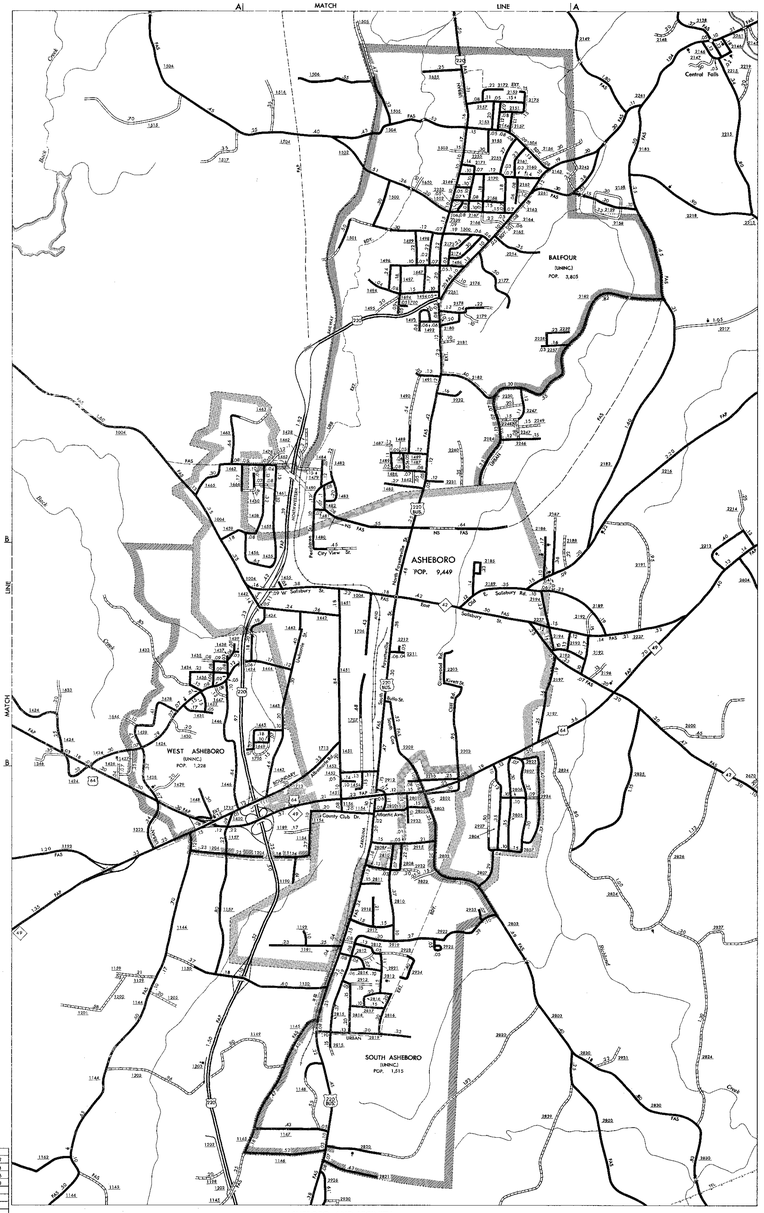

ASHEBORO AND VICINITY

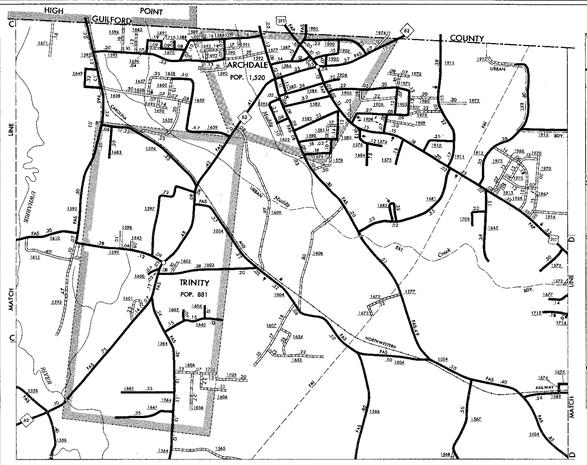

TRINITY - ARCHDALE AND VICINITY

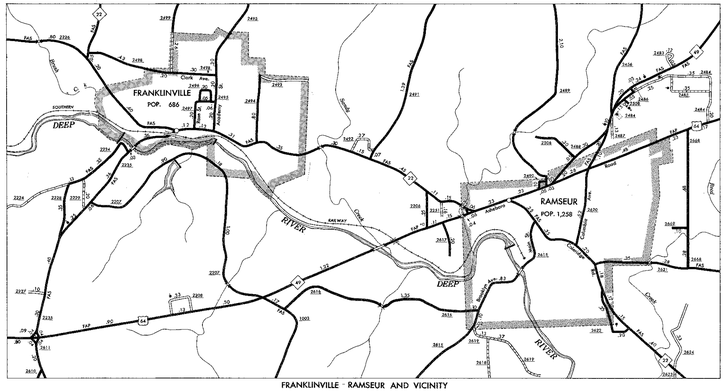

FRANKLINVILLE - RAMSEUR AND VICINITY

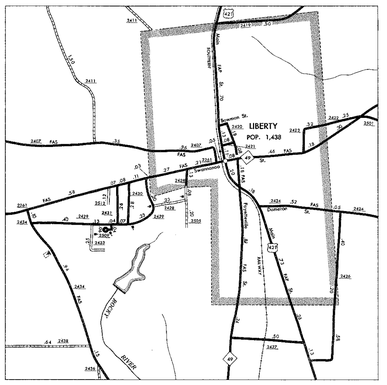

LIBERTY AND VICINITY

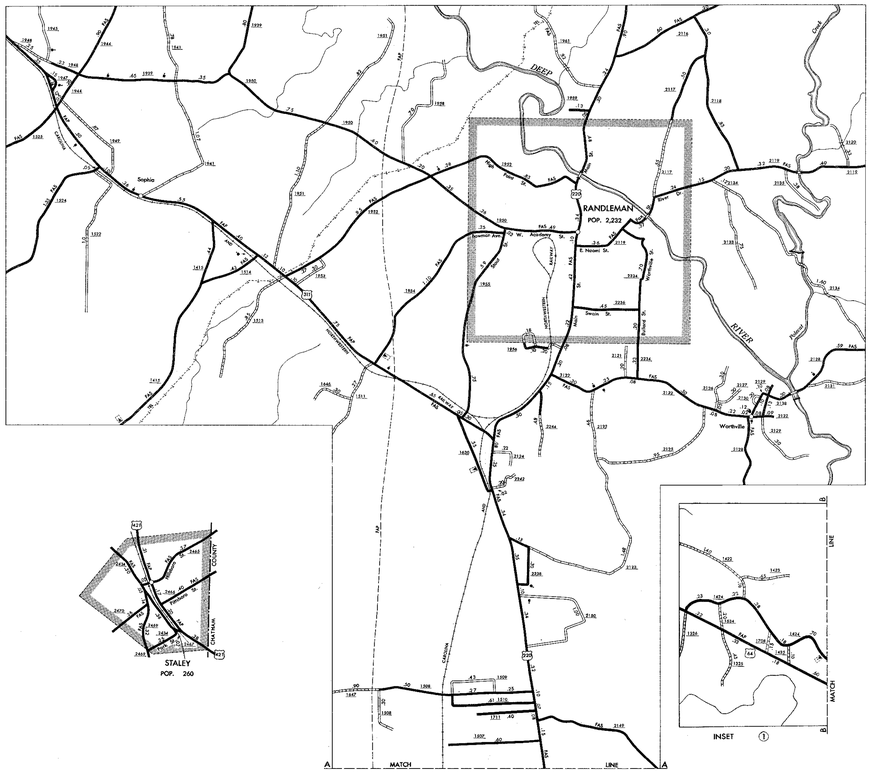

RANDLEMAN AND VICINITY

ENLARGED MUNICIPAL AND SUBURBAN AREAS

RANDOLPH COUNTY

NORTH CAROLINA

PREPARED BY THE
NORTH CAROLINA STATE HIGHWAY COMMISSION
PLANNING AND RESEARCH DEPARTMENT
IN COOPERATION WITH THE
U.S. DEPARTMENT OF TRANSPORTATION
FEDERAL HIGHWAY ADMINISTRATION
BUREAU OF PUBLIC ROADS

SCALE 1 0 1 MILE

POLYCONIC PROJECTION

SHEET 2 OF 2

RANDOLPH SUP.

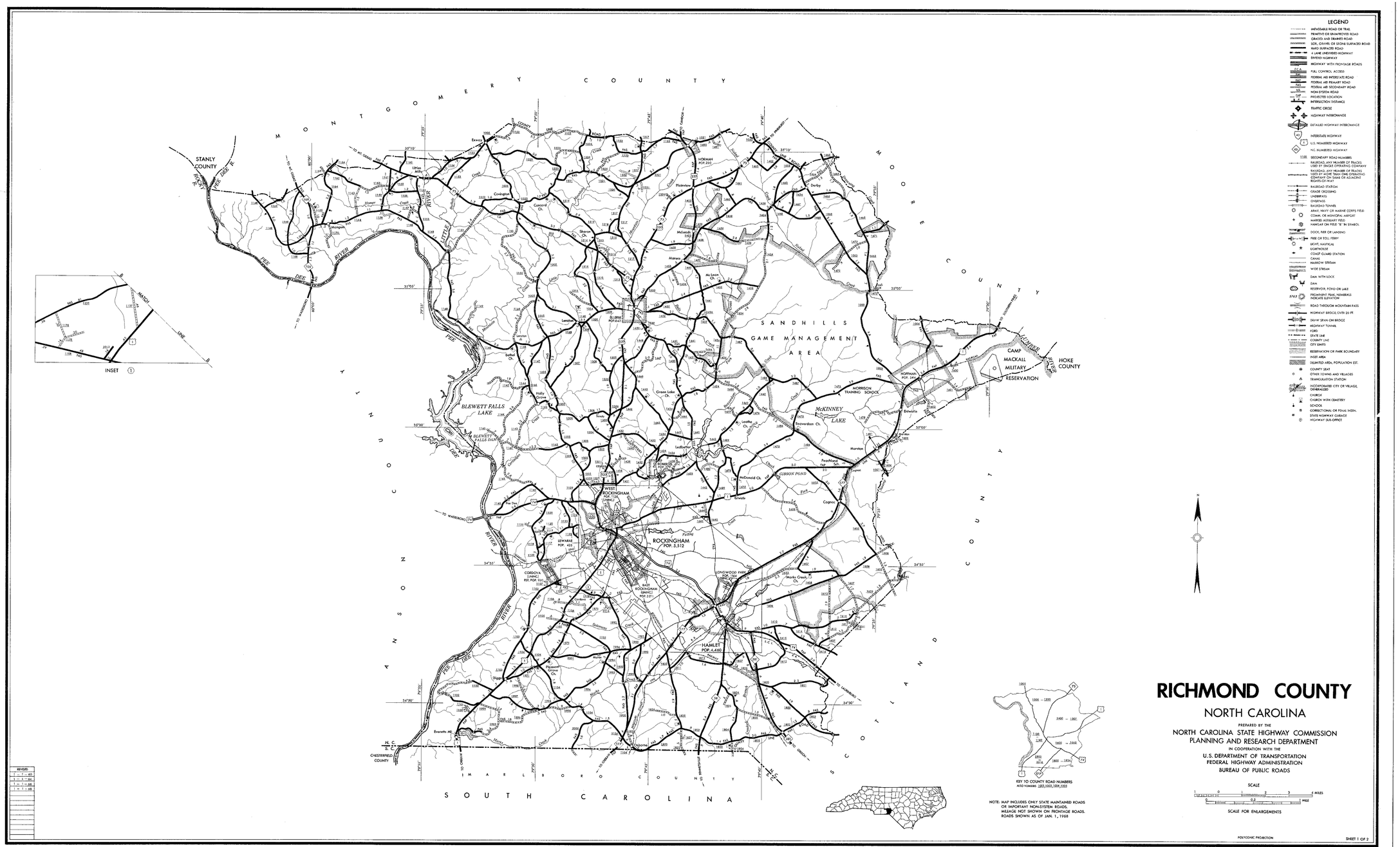

RICHMOND COUNTY

NORTH CAROLINA

PREPARED BY THE

NORTH CAROLINA STATE HIGHWAY COMMISSION
PLANNING AND RESEARCH DEPARTMENT

IN COOPERATION WITH THE

U.S. DEPARTMENT OF TRANSPORTATION
FEDERAL HIGHWAY ADMINISTRATION
BUREAU OF PUBLIC ROADS

LEGEND

- IMPASSABLE ROAD OR TRAIL
- PRIMITIVE OR UNIMPROVED ROAD
- GRADED AND DRAINED ROAD
- SOIL, GRAVEL OR STONE SURFACED ROAD
- HARD SURFACED ROAD
- 4 LANE UNDIVIDED HIGHWAY
- DIVIDED HIGHWAY
- HIGHWAY WITH FRONTAGE ROADS
- FULL CONTROL ACCESS
- FEDERAL AID INTERSTATE ROAD
- FEDERAL AID PRIMARY ROAD
- FEDERAL AID SECONDARY ROAD
- NON-SYSTEM ROAD
- PROJECTED LOCATION
- INTERSECTION DISTANCE
- TRAFFIC CIRCLE
- HIGHWAY INTERCHANGE
- DETAILED HIGHWAY INTERCHANGE
- INTERSTATE HIGHWAY
- U.S. NUMBERED HIGHWAY
- N.C. NUMBERED HIGHWAY
- SECONDARY ROAD NUMBERS
- RAILROAD, ANY NUMBER OF TRACKS USED BY SINGLE OPERATING COMPANY
- RAILROAD, ANY NUMBER OF TRACKS USED BY MORE THAN ONE OPERATING COMPANY ON SAME OR ADJACENT RIGHTS-OF-WAY
- RAILROAD STATION
- GRADE CROSSING
- UNDERPASS
- OVERPASS
- RAILROAD TUNNEL
- ARMY, NAVY OR MARINE CORPS FIELD
- CIVIL OR MUNICIPAL AIRPORT
- MARKED AIRPORT FIELD
- HANGAR ON FIELD "B" IN SYMBOL
- DOCK, PIER OR LANDING
- FREE OR TOLL FERRY
- LIGHT, NAUTICAL
- LIGHTHOUSE
- COAST GUARD STATION
- CANAL
- NARROW STREAM
- WIDE STREAM
- DAM WITH LOCK
- DAM
- RESERVOIR, POND OR LAKE
- PROMINENT PEAK, NUMERALS INDICATE ELEVATION
- ROAD THROUGH MOUNTAIN PASS
- HIGHWAY BRIDGE, OVER 20 FT
- DRAW SPAN ON BRIDGE
- HIGHWAY TUNNEL
- FORD
- STATE LINE
- COUNTY LINE
- CITY LIMITS
- RESERVATION OR PARK BOUNDARY
- MUSE AREA
- DELIMITED AREA, POPULATION EST.
- COUNTY SEAT
- OTHER TOWNS AND VILLAGES
- TRIANGULATION STATION
- INCORPORATED CITY OR VILLAGE, GENERALIZED
- CHURCH
- CHURCH WITH CEMETERY
- SCHOOL
- CORRECTIONAL OR PENAL INSTN.
- STATE HIGHWAY GARAGE
- HIGHWAY SUB-OFFICE

REVISIONS
1 — 1 — 60
1 — 1 — 64
1 — 1 — 66
1 — 1 — 68

KEY TO COUNTY ROAD NUMBERS
ALSO NUMBERS 1001,1002,1004,1005

NOTE: MAP INCLUDES ONLY STATE MAINTAINED ROADS OR IMPORTANT NON-SYSTEM ROADS. MILEAGE NOT SHOWN ON FRONTAGE ROADS. ROADS SHOWN AS OF JAN. 1, 1968

SCALE

1 0 1 2 3 4 MILES

1 0 0.5 1 MILE

SCALE FOR ENLARGEMENTS

POLYCONIC PROJECTION

SHEET 1 OF 2

RICHMOND

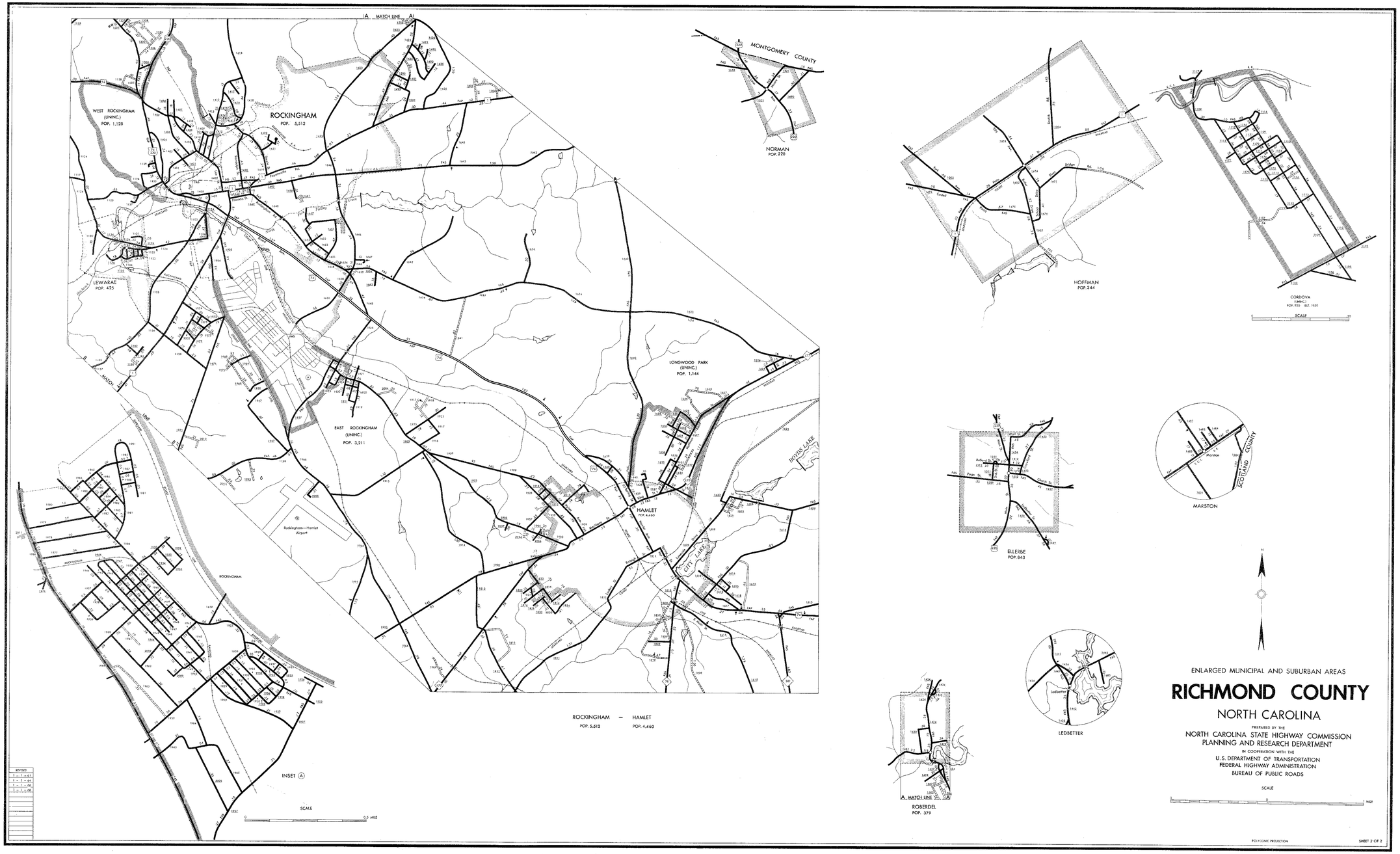

RICHMOND SUP

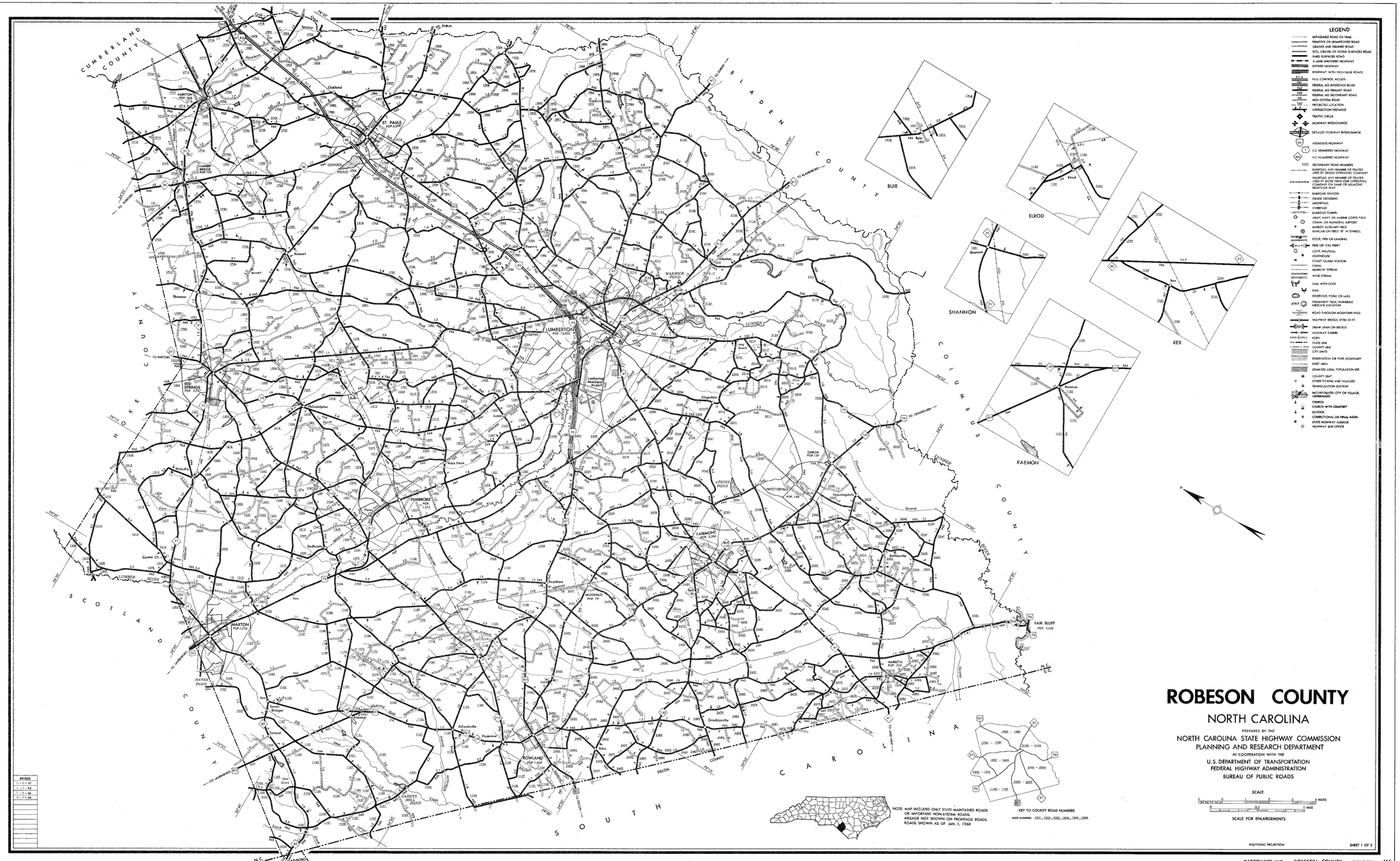

ROBESON COUNTY

NORTH CAROLINA

PREPARED BY THE
NORTH CAROLINA STATE HIGHWAY COMMISSION
PLANNING AND RESEARCH DEPARTMENT
IN COOPERATION WITH THE
U.S. DEPARTMENT OF TRANSPORTATION
FEDERAL HIGHWAY ADMINISTRATION
BUREAU OF PUBLIC ROADS

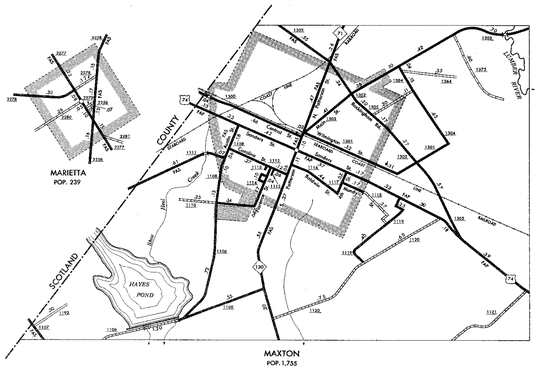

MAXTON
POP. 1,755

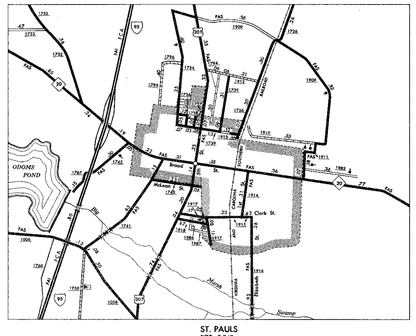

ST. PAULS
POP. 2,249

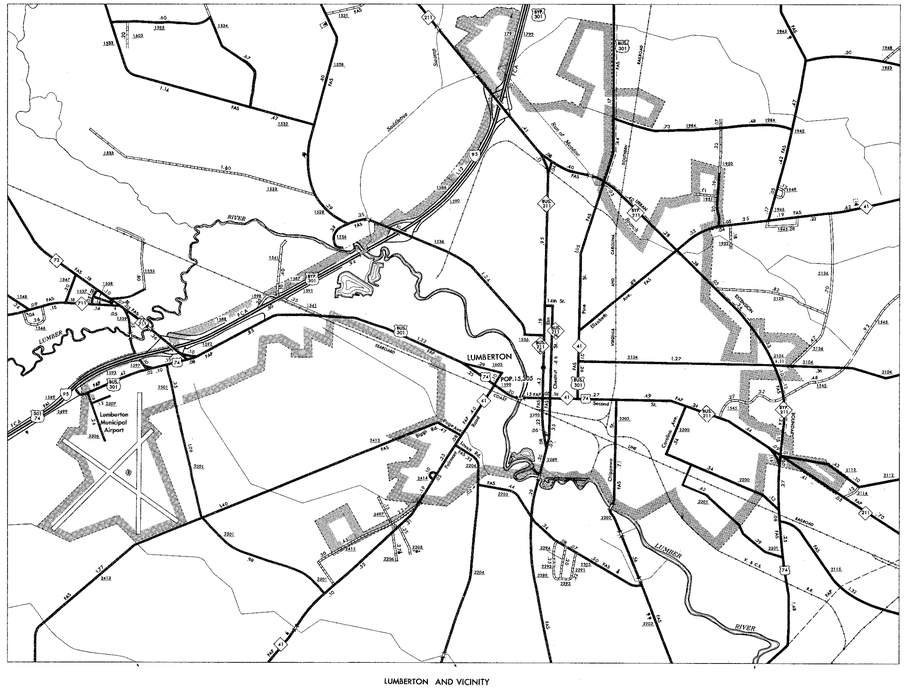

LUMBERTON AND VICINITY

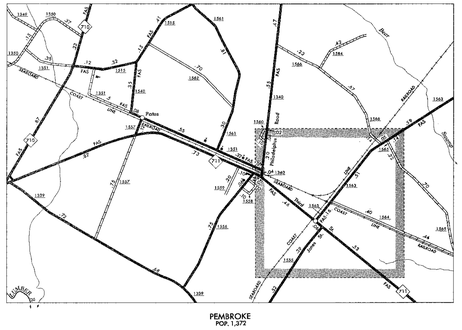

PEMBROKE
POP. 1,372



PROCTORVILLE AND VICINITY

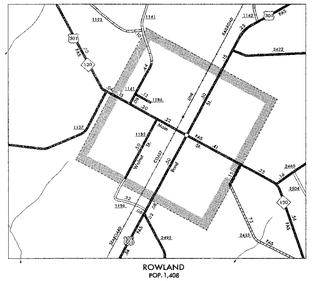

ROWLAND
POP. 1,408

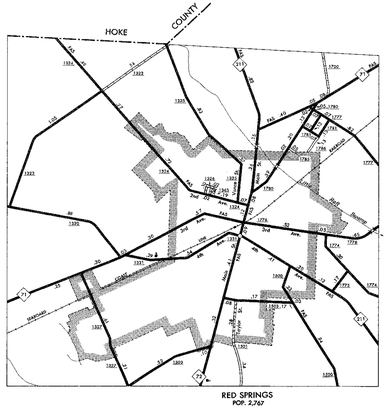

RED SPRINGS
POP. 2,767

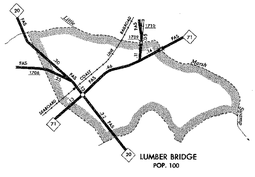

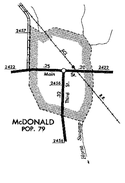

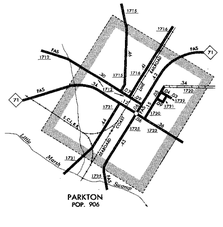

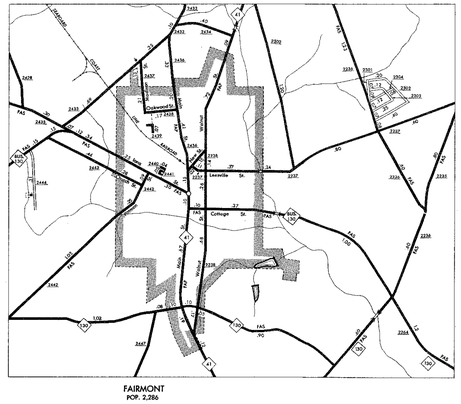

N

ENLARGED MUNICIPAL AND SUBURBAN AREAS

ROBESON COUNTY

NORTH CAROLINA

PREPARED BY THE
NORTH CAROLINA STATE HIGHWAY COMMISSION
PLANNING AND RESEARCH DEPARTMENT
IN COOPERATION WITH THE
U.S. DEPARTMENT OF TRANSPORTATION
FEDERAL HIGHWAY ADMINISTRATION
BUREAU OF PUBLIC ROADS

SCALE

1 0 1 MILE

POLYCONIC PROJECTION

SHEET 2 OF 2

REVISED
1-1-67
1-1-68
1-1-68
1-1-68

ROBESON SUP

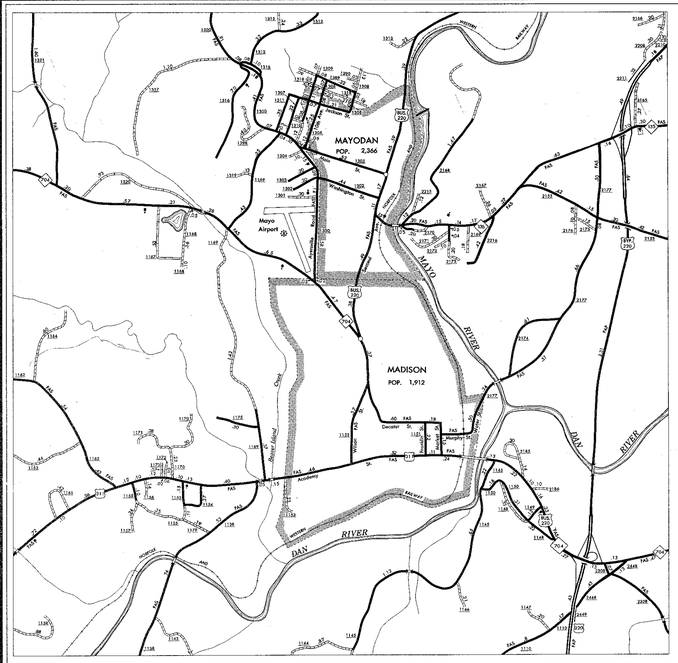

MAYODAN AND VICINITY

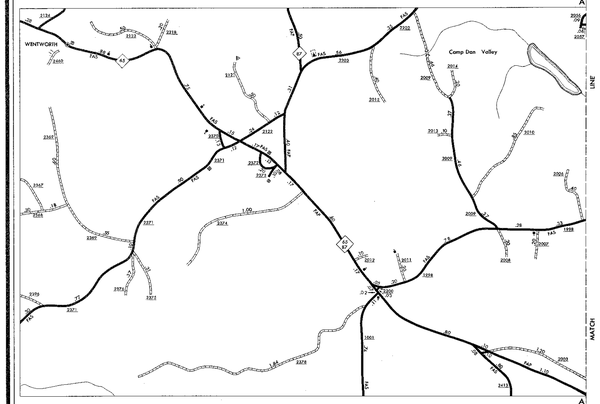

WENTWORTH

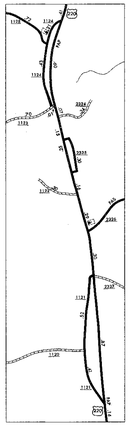

INSET (1)

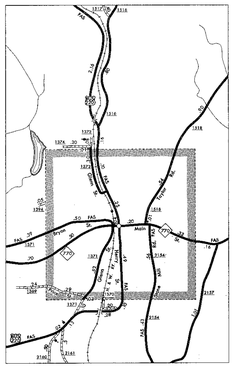

STONEVILLE
POP. 951

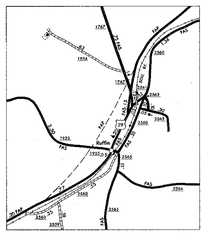

RUFFIN

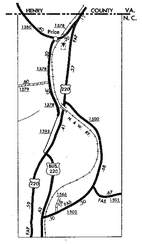

PRICE



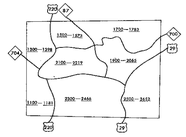

KEY TO COUNTY ROAD NUMBERS
AND NUMBERS 1001 1500

NOTE: MAP INCLUDES ONLY STATE MAINTAINED ROADS OR IMPORTANT NON-SYSTEM ROADS. MILEAGE NOT SHOWN ON FRONTAGE ROADS. ROADS SHOWN AS OF JAN. 1, 1968

ROCKINGHAM COUNTY

NORTH CAROLINA

PREPARED BY THE
NORTH CAROLINA STATE HIGHWAY COMMISSION
PLANNING AND RESEARCH DEPARTMENT
IN COOPERATION WITH THE
U. S. DEPARTMENT OF TRANSPORTATION
FEDERAL HIGHWAY ADMINISTRATION
BUREAU OF PUBLIC ROADS

SCALE
1 0 1 2 3 4 MILES
0 0.5 1 MILE
SCALE FOR ENLARGEMENTS

POLYCONIC PROJECTION

SHEET 1 OF 2

REVISED
1 — 1 — 62
1 — 1 — 64
1 — 1 — 66
1 — 1 — 68

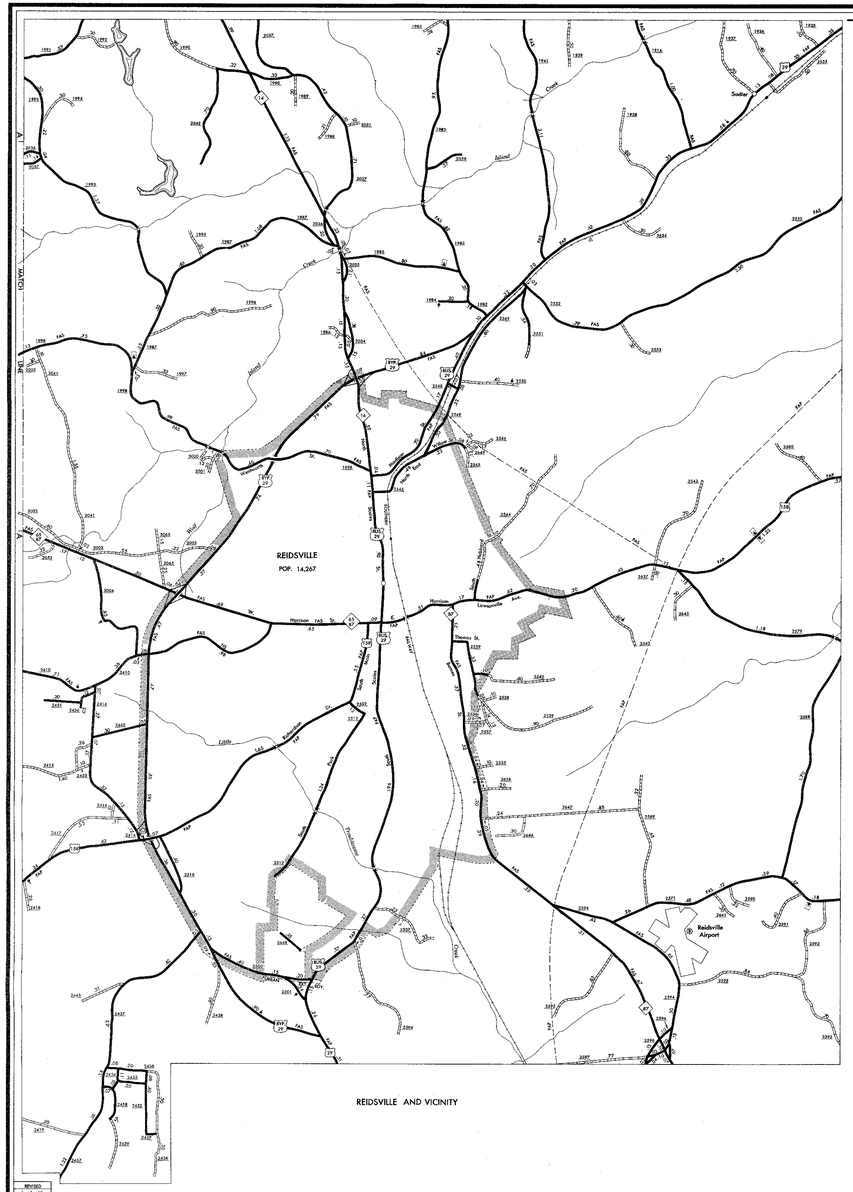

REIDSVILLE AND VICINITY

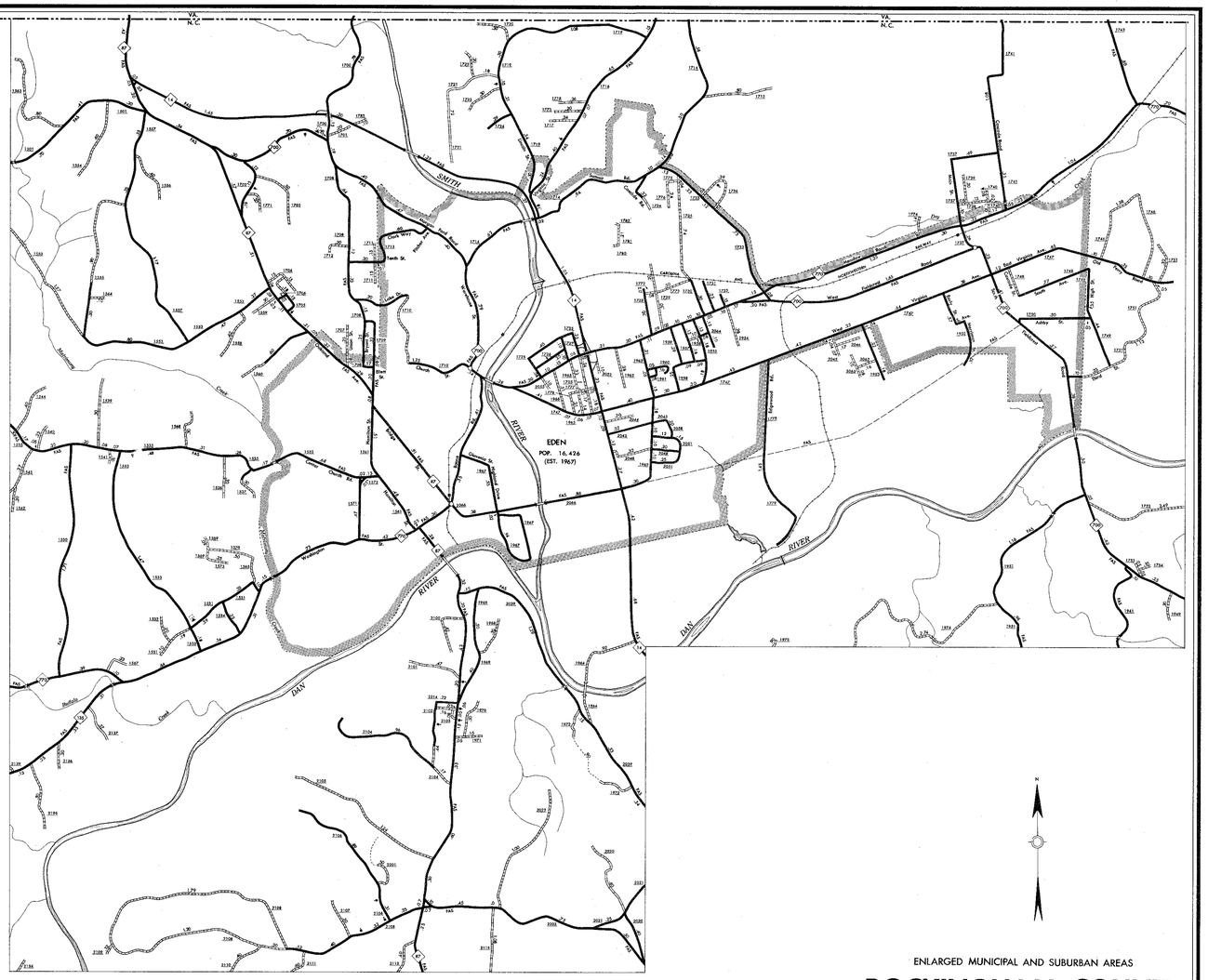

EDEN AND VICINITY

REVISED
1-1-62
1-1-64
1-1-66
1-1-68

ENLARGED MUNICIPAL AND SUBURBAN AREAS

ROCKINGHAM COUNTY

NORTH CAROLINA

PREPARED BY THE
NORTH CAROLINA STATE HIGHWAY COMMISSION
PLANNING AND RESEARCH DEPARTMENT
IN COOPERATION WITH THE
U.S. DEPARTMENT OF TRANSPORTATION
FEDERAL HIGHWAY ADMINISTRATION
BUREAU OF PUBLIC ROADS

SCALE

1 0 1 MILE

POLYCONIC PROJECTION

SHEET 2 OF 2

ROCKINGHAM SHP

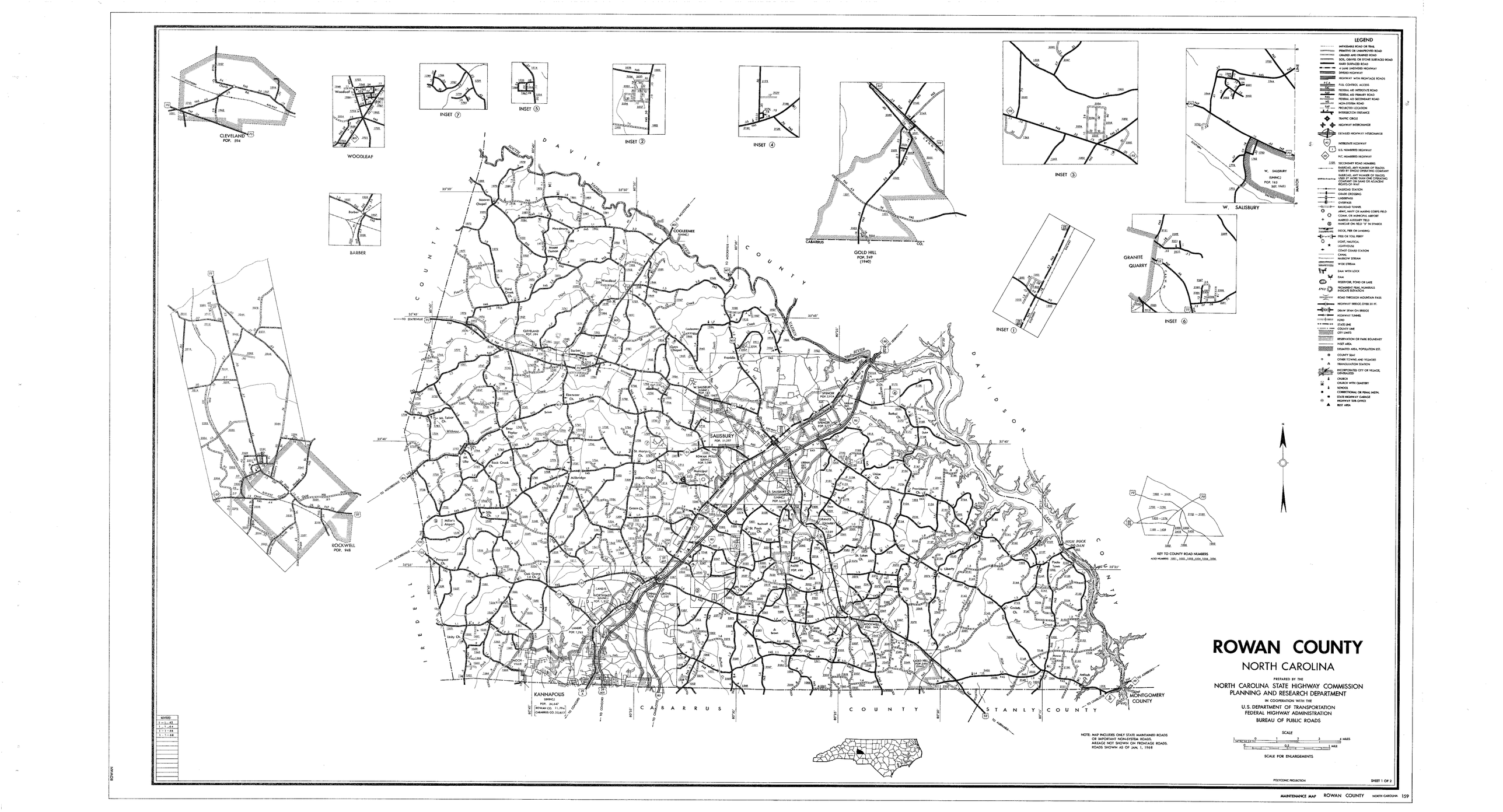

ROWAN COUNTY

NORTH CAROLINA

PREPARED BY THE

NORTH CAROLINA STATE HIGHWAY COMMISSION
PLANNING AND RESEARCH DEPARTMENT

IN COOPERATION WITH THE

U.S. DEPARTMENT OF TRANSPORTATION
FEDERAL HIGHWAY ADMINISTRATION
BUREAU OF PUBLIC ROADS

LEGEND

- IMPASSABLE ROAD OR TRAIL
- PRIMITIVE OR UNIMPROVED ROAD
- GRADED AND DRAINED ROAD
- SOIL, GRAVEL OR STONE SURFACED ROAD
- HARD SURFACED ROAD
- 4 LANE UNDIVIDED HIGHWAY
- DIVIDED HIGHWAY
- HIGHWAY WITH FRONTAGE ROADS
- F.C.A. FULL CONTROL ACCESS
- FAI FEDERAL AID INTERSTATE ROAD
- FAP FEDERAL AID PRIMARY ROAD
- FAS FEDERAL AID SECONDARY ROAD
- NPS NON-SYSTEM ROAD
- PROJECTED LOCATION
- INTERSECTION DISTANCE
- TRAFFIC CIRCLE
- HIGHWAY INTERCHANGE
- DETAILED HIGHWAY INTERCHANGE
- INTERSTATE HIGHWAY
- U.S. NUMBERED HIGHWAY
- N.C. NUMBERED HIGHWAY
- SECONDARY ROAD NUMBERS
- RAILROAD, ANY NUMBER OF TRACKS, USED BY SINGLE OPERATING COMPANY
- RAILROAD, ANY NUMBER OF TRACKS, USED BY MORE THAN ONE OPERATING COMPANY OR SAME OR ADJACENT RIGHTS OF WAY
- RAILROAD STATION
- GRADE CROSSING
- UNDERPASS
- OVERPASS
- RAILROAD TUNNEL
- ARMY, NAVY OR MARINE CORPS FIELD
- COMM. OR MUNICIPAL AIRPORT
- MARKED AUXILIARY FIELD
- HANGAR ON FIELD "B" IN SYMBOL
- DOCK, PIER OR LANDING
- FREE OR TOLL FERRY
- LIGHT, NAUTICAL
- LIGHTHOUSE
- COAST GUARD STATION
- CANAL
- NARROW STREAM
- WIDE STREAM
- DAM WITH LOCK
- DAM
- RESERVOIR, POND OR LAKE
- PROMINENT PEAK, NUMERALS INDICATE ELEVATION
- ROAD THROUGH MOUNTAIN PASS
- HIGHWAY BRIDGE, OVER 20 FT.
- DRAW SPAN ON BRIDGE
- HIGHWAY TUNNEL
- FORD
- STATE LINE
- COUNTY LINE
- CITY LIMITS
- RESERVATION OR PARK BOUNDARY
- MUST AREA
- DESIGNATED AREA, POPULATION EST.
- COUNTY SEAT
- OTHER TOWNS AND VILLAGES
- TRIANGULATION STATION
- INCORPORATED CITY OR VILLAGE, GRIDIRALIZED
- CHURCH
- CHURCH WITH CEMETERY
- SCHOOL
- CORRECTIONAL OR PENAL INSTN.
- STATE HIGHWAY GARAGE
- HIGHWAY SUB-OFFICE
- REST AREA

NOTE: MAP INCLUDES ONLY STATE MAINTAINED ROADS OR IMPORTANT NON-SYSTEM ROADS. MILEAGE NOT SHOWN ON FRONTAGE ROADS. ROADS SHOWN AS OF JAN. 1, 1968

SCALE
0 1 2 3 4 MILES
0 0.5 1 KILOMETER

SCALE FOR ENLARGEMENTS

POLYCONIC PROJECTION

SHEET 1 OF 2

REVISED
1 - 1 - 63
1 - 1 - 64
1 - 1 - 66
1 - 1 - 68

ROWAN

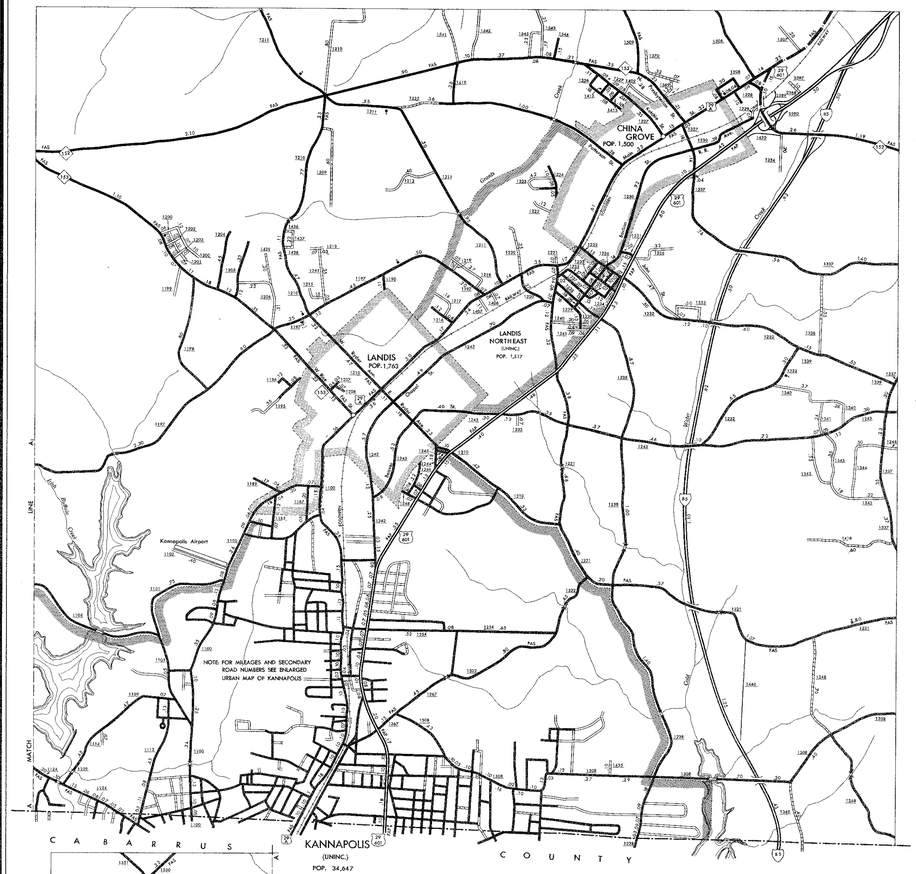

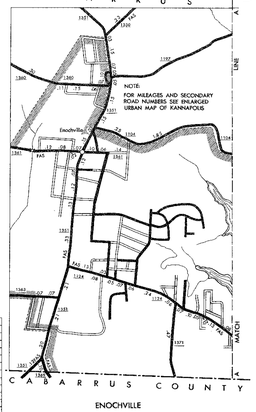

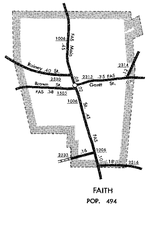

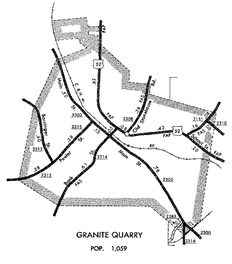

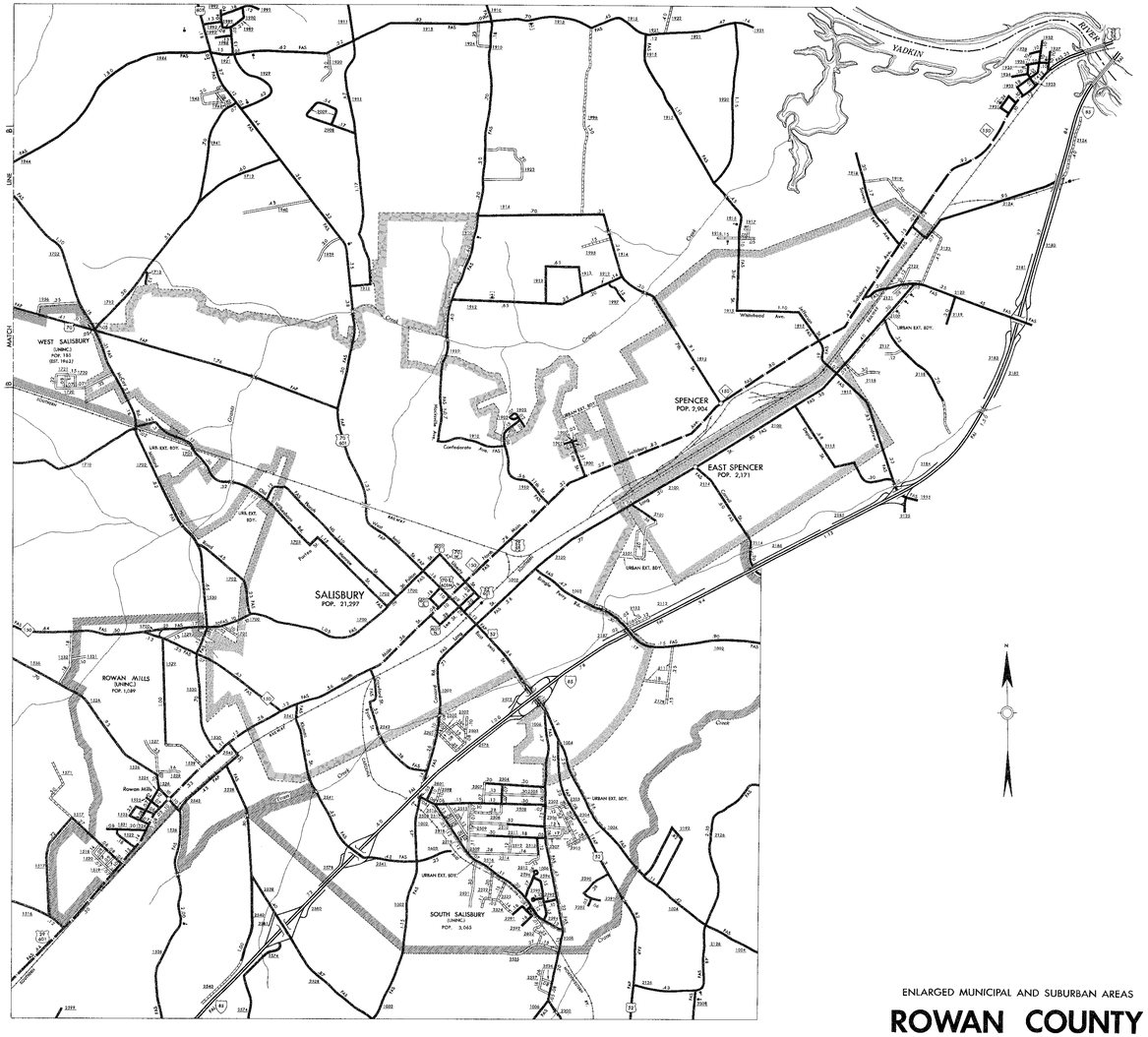

SALISBURY - SPENCER - EAST SPENCER AND VICINITY

ENLARGED MUNICIPAL AND SUBURBAN AREAS

ROWAN COUNTY

NORTH CAROLINA

PREPARED BY THE
NORTH CAROLINA STATE HIGHWAY COMMISSION
PLANNING AND RESEARCH DEPARTMENT
IN COOPERATION WITH THE
U.S. DEPARTMENT OF TRANSPORTATION
FEDERAL HIGHWAY ADMINISTRATION
BUREAU OF PUBLIC ROADS

SCALE

POLYCONIC PROJECTION

SHEET 2 OF 2

REVISED
1 - 1 - 62
1 - 1 - 64
1 - 1 - 66
1 - 1 - 68

ROWAN SUP.

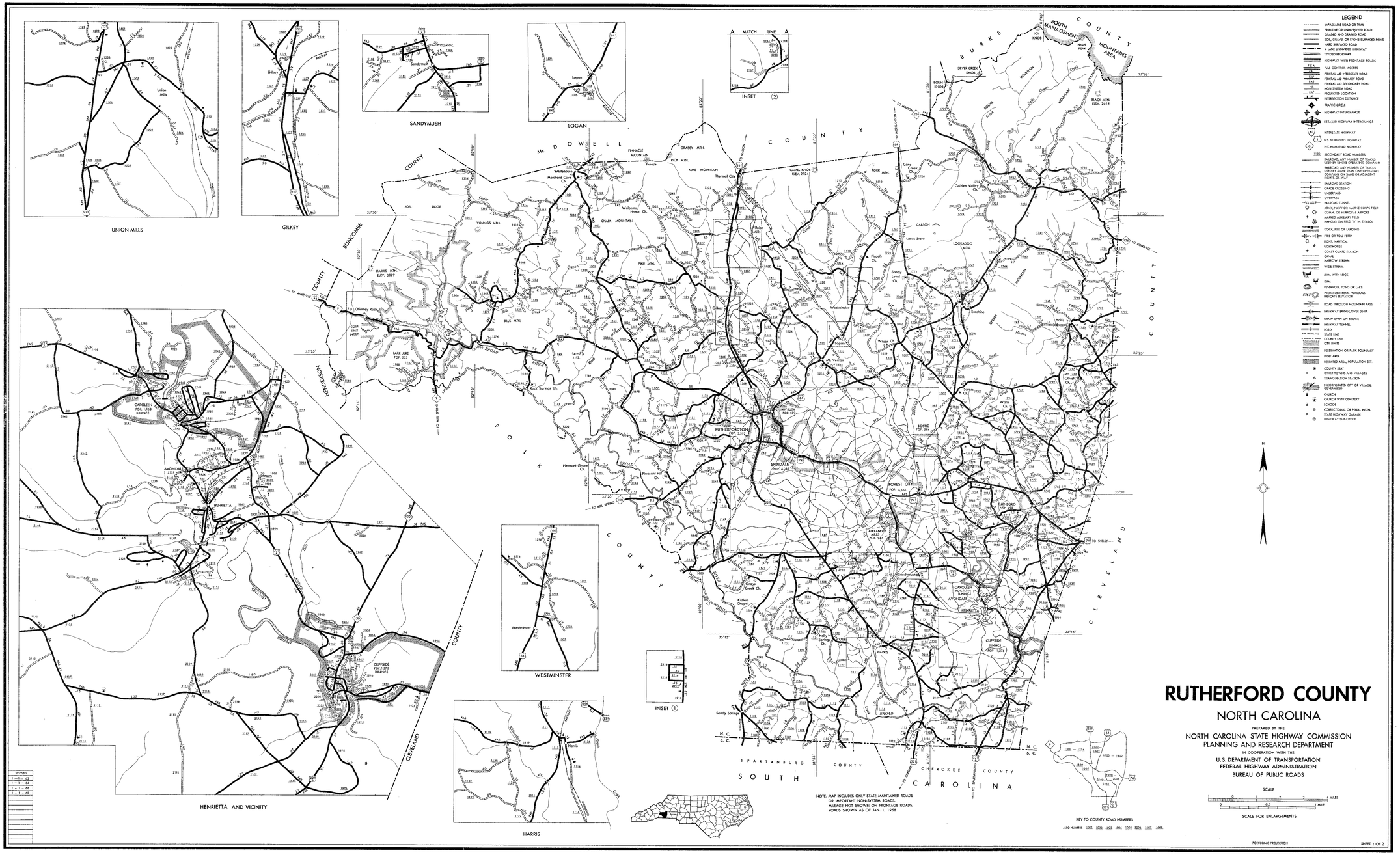
RUTHERFORD COUNTY
NORTH CAROLINA
PREPARED BY THE
NORTH CAROLINA STATE HIGHWAY COMMISSION
PLANNING AND RESEARCH DEPARTMENT
IN COOPERATION WITH THE
U.S. DEPARTMENT OF TRANSPORTATION
FEDERAL HIGHWAY ADMINISTRATION
BUREAU OF PUBLIC ROADS
LEGEND
IMPASSABLE ROAD OR TRAIL
PRIMITIVE OR UNIMPROVED ROAD
GRADED AND DRAINED ROAD
SOIL, GRAVEL OR STONE SURFACED ROAD
HARD SURFACED ROAD
4 LANE DUALWAYED HIGHWAY
DIVIDED HIGHWAY
HIGHWAY WITH FRONTAGE ROADS
FULL CONTROL ACCESS
FEDERAL AID INTERSTATE ROAD
FEDERAL AID PRIMARY ROAD
FEDERAL AID SECONDARY ROAD
NON-SYSTEM ROAD
PROJECTED LOCATION
INTERSECTION DISTANCE
TRAFFIC CIRCLE
HIGHWAY INTERCHANGE
DETAILED HIGHWAY INTERCHANGE
INTERSTATE HIGHWAY
U.S. NUMBERED HIGHWAY
N.C. NUMBERED HIGHWAY
SECONDARY ROAD NUMBERS
RAILROAD, ANY NUMBER OF TRACKS USED BY SINGLE OPERATING COMPANY
RAILROAD, ANY NUMBER OF TRACKS USED BY MORE THAN ONE OPERATING COMPANY ON SAME OR ADJACENT RIGHTS-OF-WAY
RAILROAD STATION
GRADE CROSSING
UNDERPASS
OVERPASS
RAILROAD TUNNEL
ARMY, NAVY OR MARINE CORPS FIELD
COMM. OR AUXILIARY AIRPORT
MARKED AUXILIARY FIELD
HANGAR ON FIELD 'R' IN SYMBOL
DOCK, PIER OR LANDING
FREE OR TOLL FERRY
LIGHT, NAUTICAL
LIGHTHOUSE
COAST GUARD STATION
CANAL
NARROW STREAM
WIDE STREAM
DAM WITH LOCK
DAM
RESERVOIR, POND OR LAKE
MOUNTAIN PEAK, NUMERALS INDICATE ELEVATION
ROAD THROUGH MOUNTAIN PASS
HIGHWAY BRIDGE OVER 20 FT
DRAW SPAN ON BRIDGE
HIGHWAY TUNNEL
FORD
STATE LINE
COUNTY LINE
CITY LIMITS
RESERVATION OR PARK BOUNDARY
INSET AREA
DELIMITED AREA, POPULATION EST
COUNTY SEAT
OTHER TOWNS AND VILLAGES
TRIANGULATION STATION
INCORPORATED CITY OR VILLAGE, CENTRALIZED
CHURCH
CHURCH WITH CEMETERY
SCHOOL
CORRECTIONAL OR PENAL INSTN.
STATE HIGHWAY GARAGE
HIGHWAY SUB-OFFICE
UNION MILLS
GILKEY
SANDYMUSH
LOGAN
INSET (2)
HENRIETTA AND VICINITY
WESTMINSTER
INSET (1)
HARRIS
KEY TO COUNTY ROAD NUMBERS
ALSO NUMBERS 1001 1002 1003 1004 1005 1006 1007 1008
NOTE: MAP INCLUDES ONLY STATE MAINTAINED ROADS OR IMPORTANT NON-SYSTEM ROADS. MILEAGE NOT SHOWN ON FRONTAGE ROADS. ROADS SHOWN AS OF JAN. 1, 1968
SCALE
SCALE FOR ENLARGEMENTS
POLYCONIC PROJECTION
SHEET 1 OF 2
REVISED
1 mi – 62
1 mi – 64
1 mi – 66
BURKE COUNTY
McDOWELL COUNTY
BUNCOMBE COUNTY
HENDERSON COUNTY
POLK COUNTY
CLEVELAND COUNTY
SPARTANBURG COUNTY
CHEROKEE COUNTY
SOUTH CAROLINA
N.C.
S.C.
RUTHERFORDTON POP. 3,970
SPINDALE POP. 4,083
FOREST CITY POP. 6,556
BOSTIC POP. 374
ELLENBORO POP. 400
ALEXANDER MILLS POP. 342
CAROLEEN POP. 1,268 (UNINC.)
AVONDALE POP. 2,139 (UNINC.)
HENRIETTA POP. 1,941
CLIFFSIDE POP. 1,273 (UNINC.)
CLIFFSIDE SPRINGS POP. 1,275 (UNINC.)
HARRIS
CHIMNEY ROCK
LAKE LURE POP. 323
GILKEY
SANDYMUSH
LOGAN
WESTMINSTER
UNION MILLS
SILVER CREEK KNOB
ICY KNOB
HIGH FORK MOUNTAINS AREA
BLACK MTN. ELEV. 2614
CAMEL KNOB ELEV. 2124
HARRIS MTN. ELEV. 3529
CHIMNEY ROCK MTN.
GRASSY MTN.
RICH MTN.
MIKE MOUNTAIN
FINGER MOUNTAIN
JOEL RIDGE
YOUNGS MTN.
CHALK MOUNTAIN
PINE MTN.
BILLS MTN.
CARSON MTN.
LOOKADOO MTN.
TO ASHEVILLE
TO MARION
TO HENDERSONVILLE
TO ROBBINSVILLE
TO SHELBY
TO BILTMORE
TO SPINDALE
TO ROCK SPRINGS CH.
TO MILL SPRINGS
TO GREEN RIVER
TO TRYON
TO SPARTANBURG
TO GAFFNEY
TO BLACKSBURG
TO KINGS MTN.
TO SHELBY
35°35'
35°30'
35°25'
35°20'
35°15'
81°50'
81°45'
81°40'
81°35'
81°30'
81°25'
81°20'
81°15'
81°10'
81°05'
81°00'



RUTHERFORDTON – FOREST CITY AND VICINITY

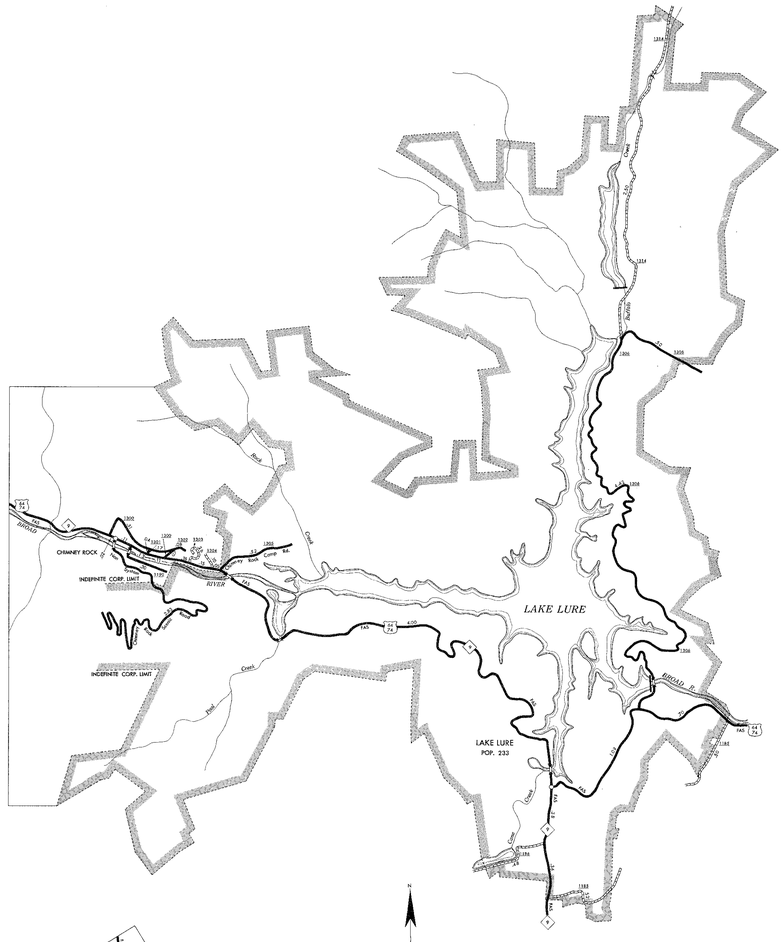

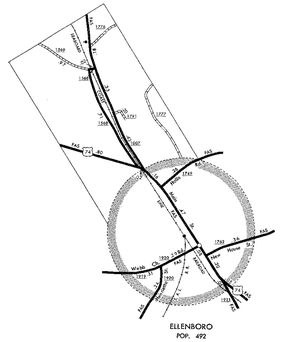

RUTHERFORD COUNTY

NORTH CAROLINA

PREPARED BY THE
NORTH CAROLINA STATE HIGHWAY COMMISSION
PLANNING AND RESEARCH DEPARTMENT
IN COOPERATION WITH THE
U.S. DEPARTMENT OF TRANSPORTATION
FEDERAL HIGHWAY ADMINISTRATION
BUREAU OF PUBLIC ROADS

SCALE
0 1 MILE

POLYCONIC PROJECTION

SHEET 2 OF 2

REVISED
1 - 1 - 57
1 - 1 - 61
1 - 1 - 68
1 - 1 - 69

RUTHERFORD SUP

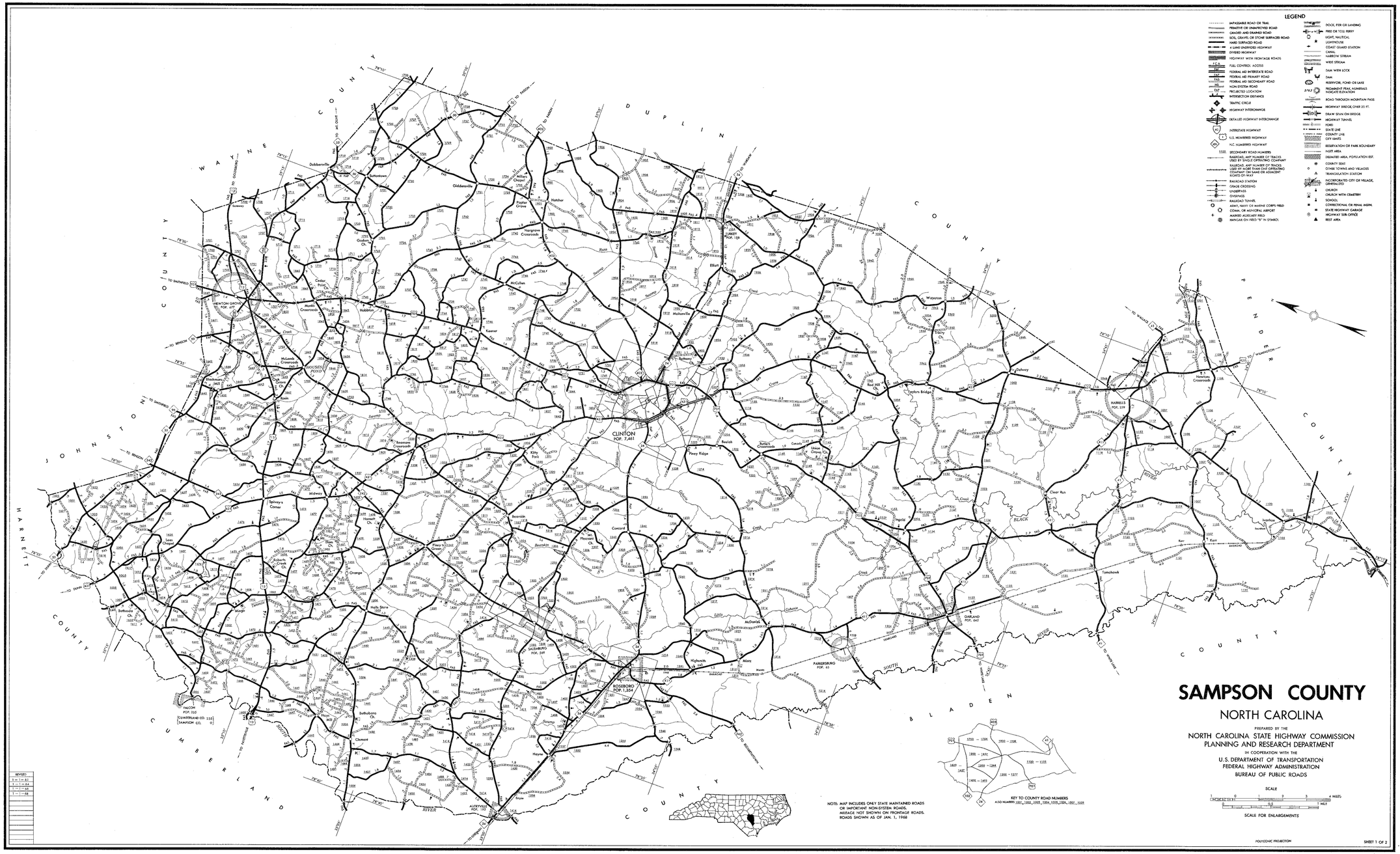
LEGEND
IMPASSABLE ROAD OR TRAIL
PRIMITIVE OR UNIMPROVED ROAD
GRADED AND DRAINED ROAD
SOIL, GRAVEL OR STONE SURFACED ROAD
HARD SURFACED ROAD
4 LANE UNDIVIDED HIGHWAY
DIVIDED HIGHWAY
HIGHWAY WITH FRONTAGE ROADS
F.C.A. FULL CONTROL ACCESS
FA FEDERAL AID INTERSTATE ROAD
FP FEDERAL AID PRIMARY ROAD
FAS FEDERAL AID SECONDARY ROAD
NS NON-SYSTEM ROAD
PL PROJECTED LOCATION
INTERSECTION DISTANCE
TRAFFIC CIRCLE
HIGHWAY INTERCHANGE
DETAILED HIGHWAY INTERCHANGE
INTERSTATE HIGHWAY
U.S. NUMBERED HIGHWAY
N.C. NUMBERED HIGHWAY
1320 SECONDARY ROAD NUMBERS
RAILROAD, ANY NUMBER OF TRACKS USED BY SINGLE OPERATING COMPANY
RAILROAD, ANY NUMBER OF TRACKS USED BY MORE THAN ONE OPERATING COMPANY OR TRACKS ON ADJACENT RIGHTS-OF-WAY
RAILROAD STATION
GRADE CROSSING
UNDERPASS
OVERPASS
RAILROAD TUNNEL
ARMY, NAVY OR MARINE CORPS FIELD
COMM. OR MEMORIAL AIRPORT
MARKED AUXILIARY FIELD
HANGAR ON FIELD "S" IN SYMBOL
DOCK, PIER OR LANDING
FREE OR TOLL FERRY
LIGHT, NAUTICAL
LIGHTHOUSE
COAST GUARD STATION
CANAL
NARROW STREAM
WIDE STREAM
DAM WITH LOCK
DAM
RESERVOIR, POND OR LAKE
PROMINENT PEAK, NUMERALS INDICATE ELEVATION
ROAD THROUGH MOUNTAIN PASS
HIGHWAY BRIDGE, OVER 20 FT.
DRAW SPAN ON BRIDGE
HIGHWAY TUNNEL
FORD
STATE LINE
COUNTY LINE
CITY LIMITS
RESERVATION OR PARK BOUNDARY
NIGHT AREA
DELINEATE AREA, POPULATION EST.
COUNTY SEAT
OTHER TOWNS AND VILLAGES
TRIANGULATION STATION
INCORPORATED CITY OR VILLAGE, GENERALIZED
CHURCH
CHURCH WITH CEMETERY
SCHOOL
CORRECTIONAL OR PENAL INSTN.
STATE HIGHWAY GARAGE
HIGHWAY SUB OFFICE
REST AREA
CLINTON POP. 7,451
NEWTON GROVE POP. 672
SALEMBURG POP. 269
ROSEBORO POP. 1,354
GARLAND POP. 662
PARKERSBURG POP. 65
TURKEY POP. 159
HARRELLS POP. 259
FALCON POP. 352
WAYNE COUNTY
DUPLIN COUNTY
JOHNSTON COUNTY
HARNETT COUNTY
CUMBERLAND COUNTY
BLADEN COUNTY
PENDER COUNTY
SAMPSON COUNTY
NORTH CAROLINA
PREPARED BY THE
NORTH CAROLINA STATE HIGHWAY COMMISSION
PLANNING AND RESEARCH DEPARTMENT
IN COOPERATION WITH THE
U.S. DEPARTMENT OF TRANSPORTATION
FEDERAL HIGHWAY ADMINISTRATION
BUREAU OF PUBLIC ROADS
SCALE
4 MILES
1 MILE
SCALE FOR ENLARGEMENTS
NOTE: MAP INCLUDES ONLY STATE MAINTAINED ROADS OR IMPORTANT NON-SYSTEM ROADS. MILEAGE NOT SHOWN ON FRONTAGE ROADS. ROADS SHOWN AS OF JAN. 1, 1968
KEY TO COUNTY ROAD NUMBERS
ALSO NUMBERS 1001, 1002, 1003, 1004, 1005, 1006, 1007, 1008
REVISED
1-1-61
1-1-64
1-1-66
1-1-68
POLYCONIC PROJECTION
SHEET 1 OF 2

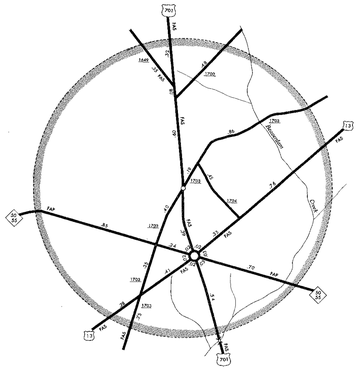

NEWTON GROVE
POP. 477

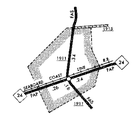

TURKEY
POP. 199

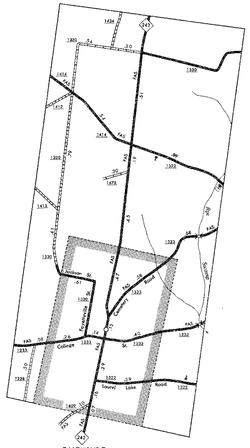

SALEMBURG
POP. 369



CLINTON
POP. 7,461

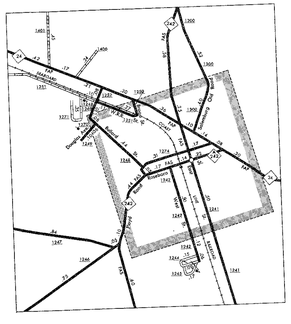

ROSEBORO
POP. 1,354

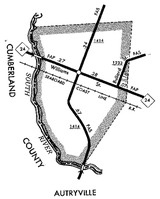

AUTRYVILLE
POP. 192

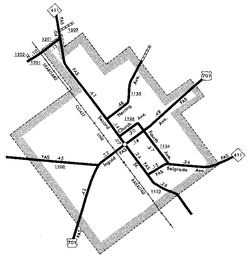

GARLAND
POP. 642

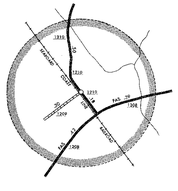

PARKERSBURG
POP. 65

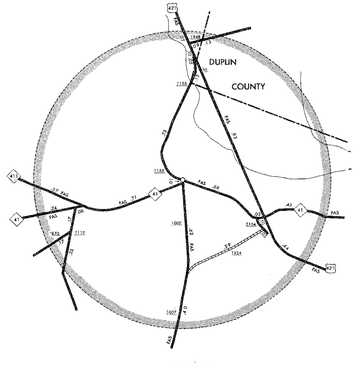

HARRELLS
POP. 259



ENLARGED MUNICIPAL AND SUBURBAN AREAS

SAMPSON COUNTY

NORTH CAROLINA

PREPARED BY THE
NORTH CAROLINA STATE HIGHWAY COMMISSION
PLANNING AND RESEARCH DEPARTMENT
IN COOPERATION WITH THE
U.S. DEPARTMENT OF TRANSPORTATION
FEDERAL HIGHWAY ADMINISTRATION
BUREAU OF PUBLIC ROADS

SCALE

REVISED
1 in = 1 mi 62
1 in = 1 mi 64
1 in = 1 mi 66
1 in = 1 mi 68

POLYCONIC PROJECTION

SHEET 2 OF 2

SAMPSON 8IP

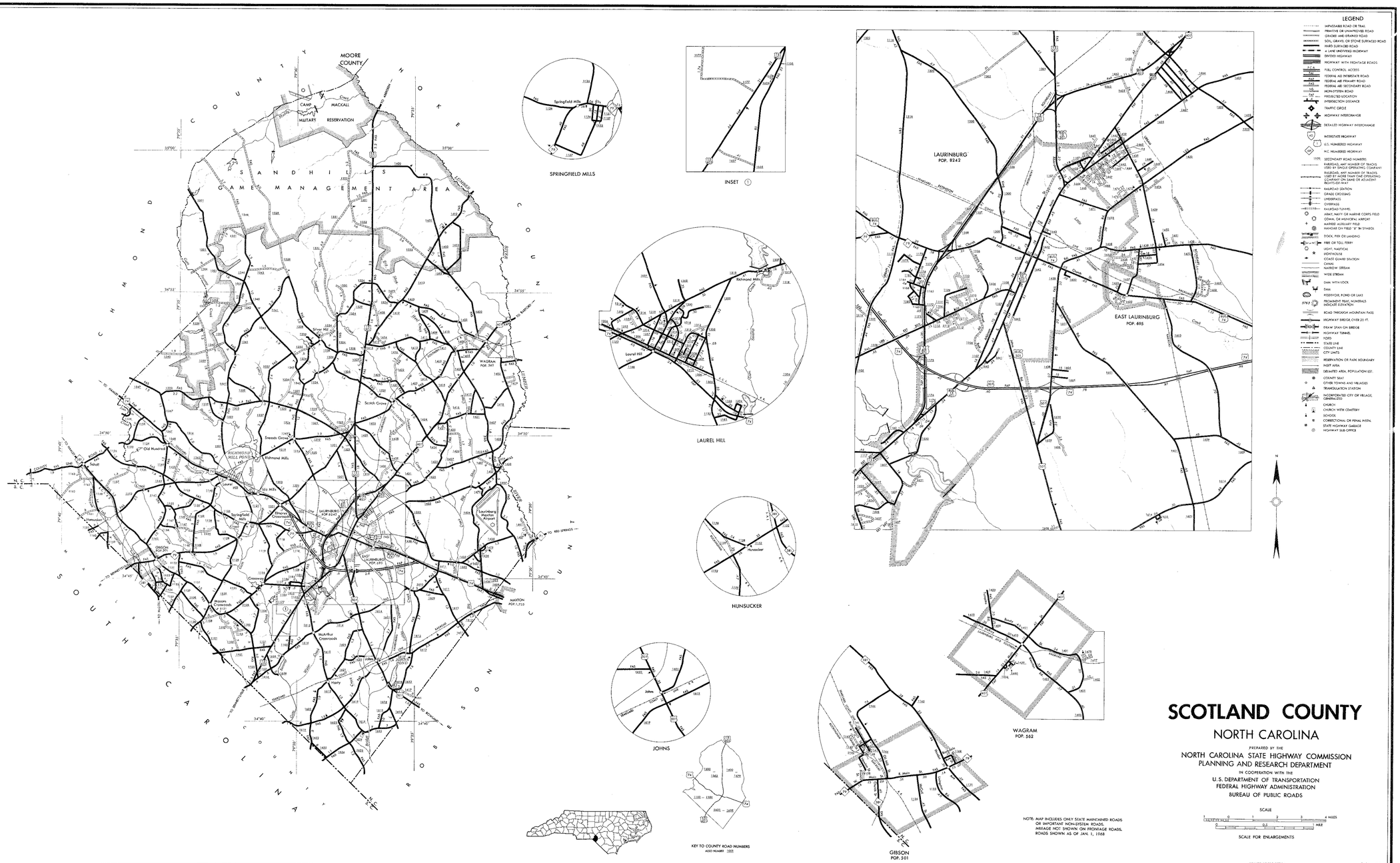

SCOTLAND COUNTY

NORTH CAROLINA

PREPARED BY THE

NORTH CAROLINA STATE HIGHWAY COMMISSION
PLANNING AND RESEARCH DEPARTMENT

IN COOPERATION WITH THE

U.S. DEPARTMENT OF TRANSPORTATION
FEDERAL HIGHWAY ADMINISTRATION
BUREAU OF PUBLIC ROADS

NOTE: MAP INCLUDES ONLY STATE MAINTAINED ROADS OR IMPORTANT NON-SYSTEM ROADS. MILEAGE NOT SHOWN ON FRONTAGE ROADS. ROADS SHOWN AS OF JAN. 1, 1968

MAINTENANCE MAP SCOTLAND COUNTY NORTH CAROLINA 165

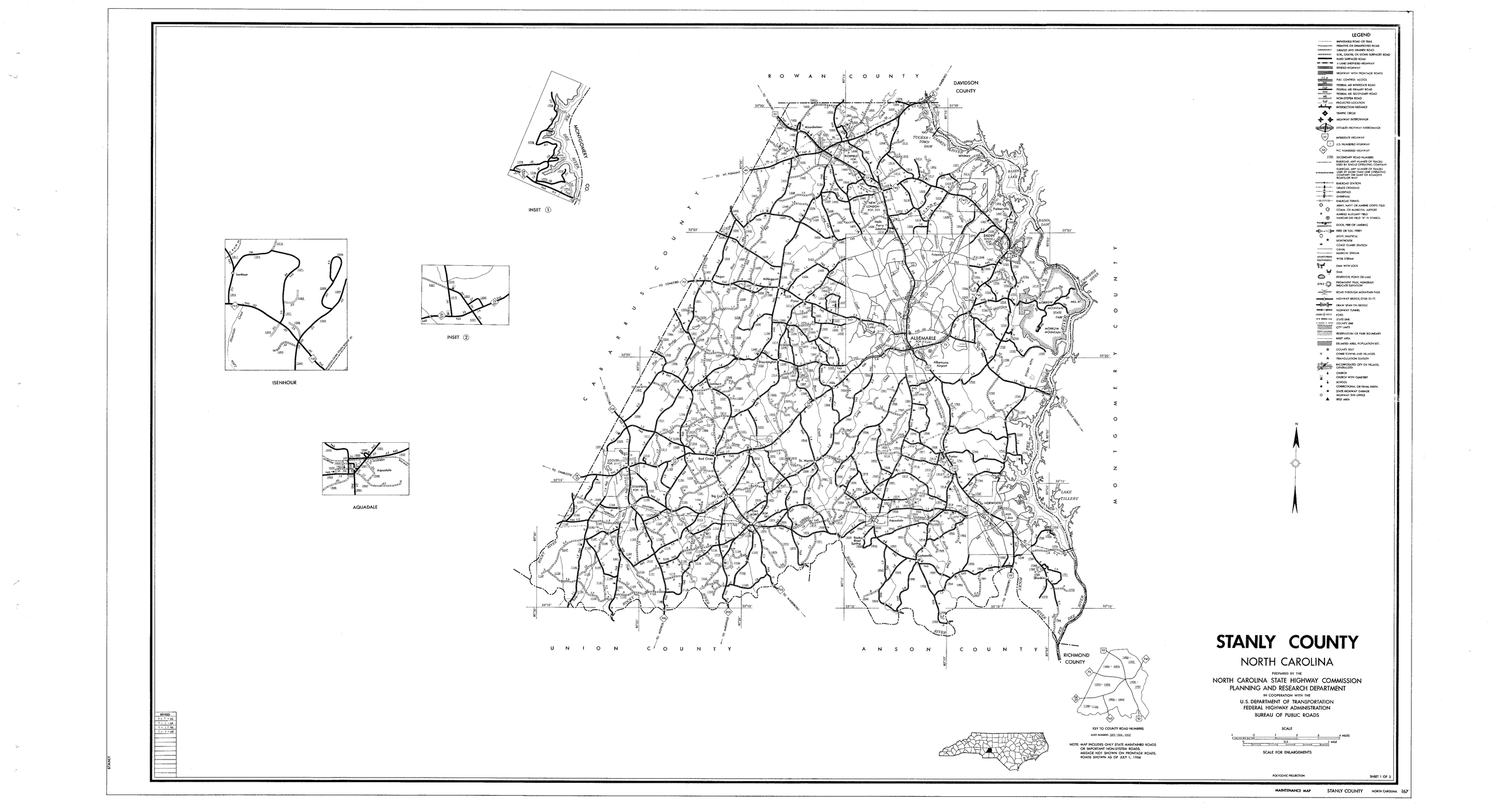
ROWAN COUNTY
DAVIDSON COUNTY
MONTGOMERY COUNTY
CABARRUS COUNTY
UNION COUNTY
ANSON COUNTY
RICHMOND COUNTY
ALBEMARLE
POP. 11,234
NORWOOD
POP. 1,844
STANFIELD
POP. 671
LOCUST
POP. 2,111
NEW LONDON
POP. 225
RICHFIELD
POP. 595
Aquadale
Red Cross
St. Martin
Bloomington
Millingport
Flowe
Whitney
Palmerville
Badin
Norwood
Porterdale
Oakboro
Stanback
Big Lick
Locust
Stanfield
Albemarle Airport
Badin Lake
Tuckertown Dam
Narrows Dam
Lake Tillery
Morrow Mountain
Morrow Mountain State Park
Yadkin River
Pee Dee River
Uwharrie River
Rocky River
Long Creek
Mountain Creek
Goose Creek
Crooked Creek
Coldwater Creek
Meadow Creek
Turkey Creek
Hellers Ferry Junction

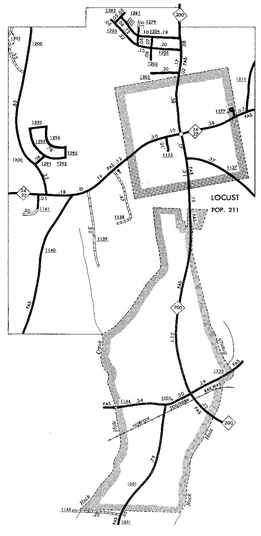

LOCUST
POP. 211

STANFIELD
POP. 471

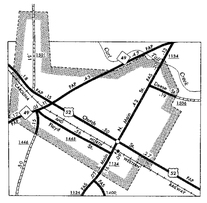

RICHFIELD
POP. 293

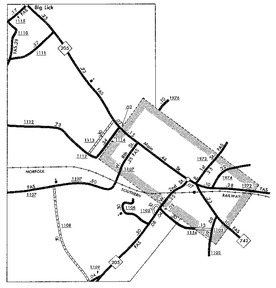

OAKBORO
POP. 581



ALBEMARLE
POP. 12,261

ALBEMARLE AND VICINITY

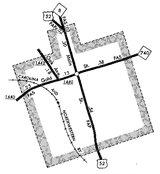

NEW LONDON
POP. 223

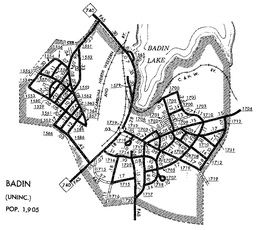

BADIN
(UNINC.)
POP. 1,905

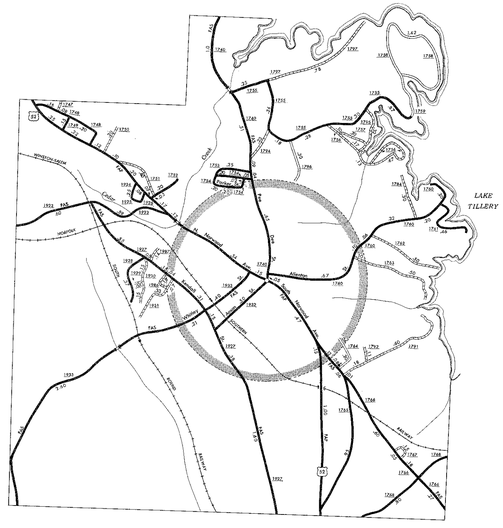

NORWOOD
POP. 1,844

ENLARGED MUNICIPAL AND SUBURBAN AREAS

STANLY COUNTY

NORTH CAROLINA

PREPARED BY THE
NORTH CAROLINA STATE HIGHWAY COMMISSION
PLANNING AND RESEARCH DEPARTMENT
IN COOPERATION WITH THE
U.S. DEPARTMENT OF TRANSPORTATION
FEDERAL HIGHWAY ADMINISTRATION
BUREAU OF PUBLIC ROADS

SCALE

1 0 1 MILE

POLYCONIC PROJECTION

SHEET 2 OF 2

REVISED
1 - 1 - 62
1 - 1 - 64
1 - 1 - 66
1 - 1 - 68

STANLY SUR.

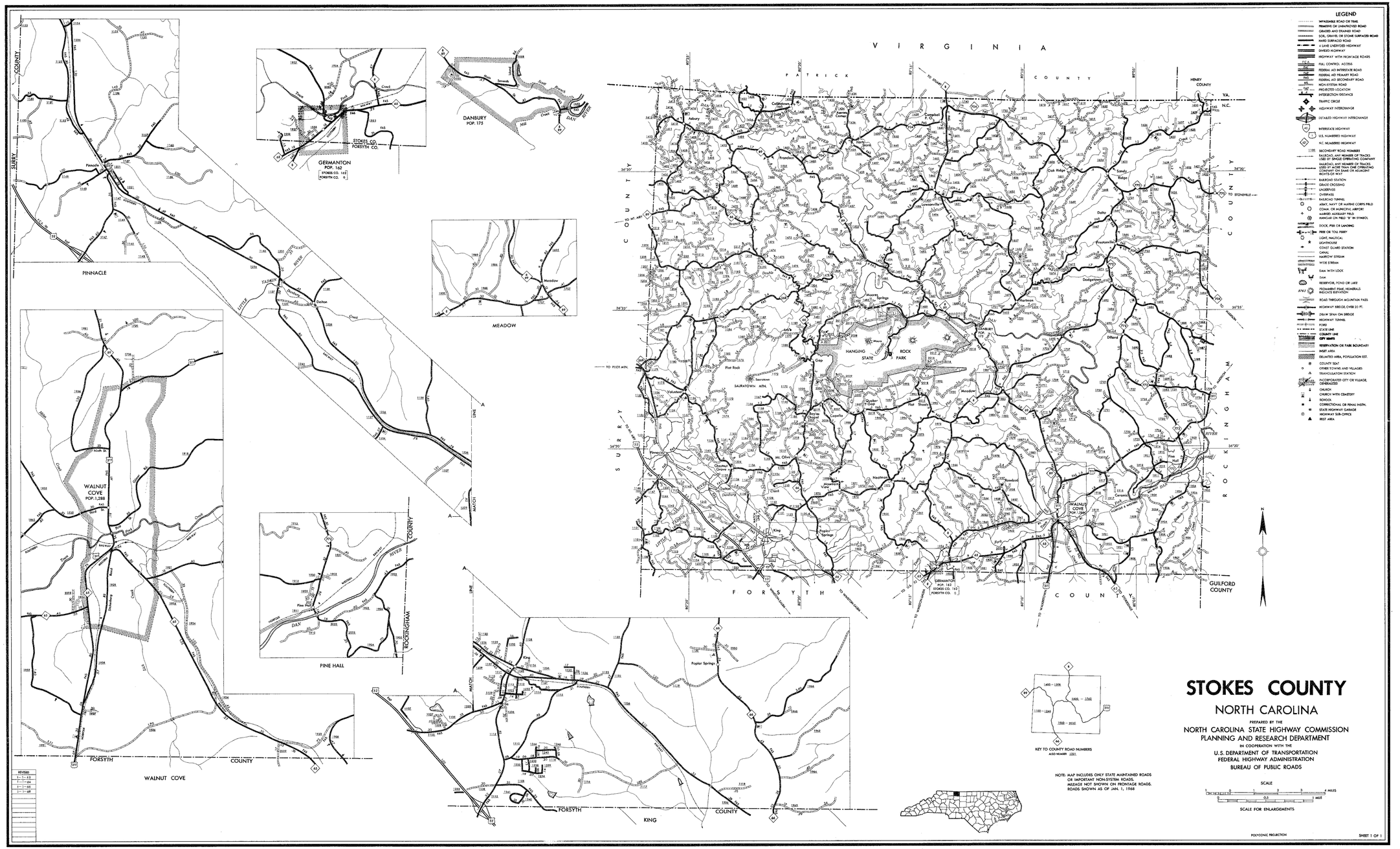

STOKES COUNTY

NORTH CAROLINA

PREPARED BY THE
NORTH CAROLINA STATE HIGHWAY COMMISSION
PLANNING AND RESEARCH DEPARTMENT
IN COOPERATION WITH THE
U.S. DEPARTMENT OF TRANSPORTATION
FEDERAL HIGHWAY ADMINISTRATION
BUREAU OF PUBLIC ROADS

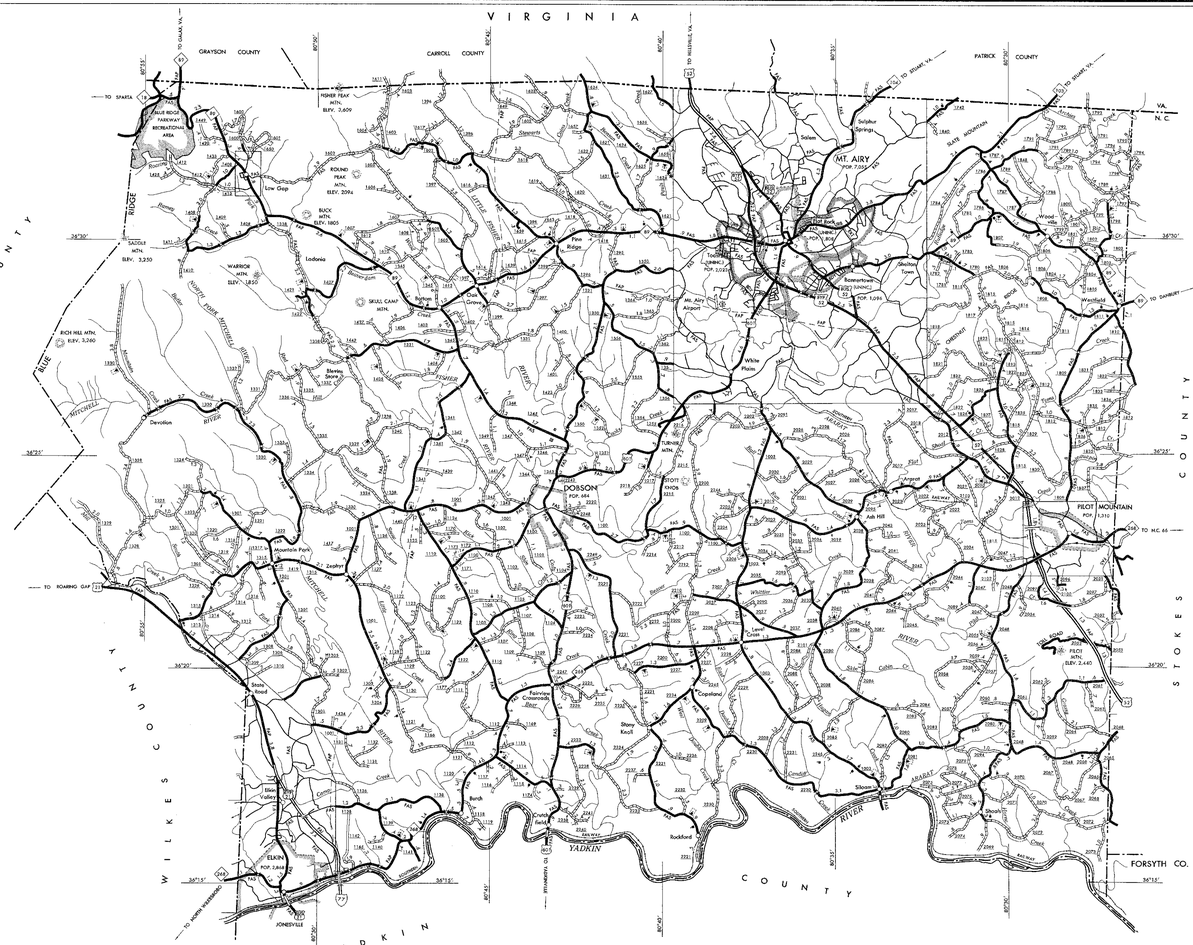
VIRGINIA
GRAYSON COUNTY
CARROLL COUNTY
PATRICK COUNTY
ALLEGHANY COUNTY
WILKES COUNTY
STOKES COUNTY
YADKIN COUNTY
TO GALAX, VA.
TO SPARTA
TO HILLSVILLE, VA.
TO STUART, VA.
VA.
N.C.
MT. AIRY
POP. 7,065
DOBSON
POP. 664
PILOT MOUNTAIN
POP. 1,310
ELKIN
POP. 2,868
JONESVILLE
TO ROARING GAP
TO MOUNT AIRY
TO NC 66
TO ELKIN
FORSYTH CO.
PILOT MTN.
ELEV. 2,440
RICH HILL MTN.
ELEV. 3,260
SADDLE MTN.
ELEV. 3,250
WARRIOR MTN.
ELEV. 2,820
ROUND PEAK MTN.
ELEV. 2,094
BUCK MTN.
ELEV. 1805
HIGHER PEAK MTN.
ELEV. 2,609
BLUE RIDGE PARKWAY RECREATIONAL AREA
Low Gap
YADKIN RIVER
MITCHELL RIVER
Ararat River
Fisher River
Stewart Creek
Chimney Rock Creek
Cedar Creek
Big Creek
Pauls Creek
Lovills Creek
Cooper Creek
Flat Shoals Creek
Cranberry Creek
Cullers Cr.
Ladonia
Skull Camp Mtn.
Dobson
Elkin
Pilot Mtn.
Mt. Airy
Airport
Fairview Crossroads
Copeland
Rockford
Shiloh
Siloam
Westfield
Flat Rock
Pine Ridge
White Plains
Lowgap
Devotion
Mountain Park
Zephyr
Stony Knob
Blue Valley
Bunch
Shoals
Sheltons Store
Sulphur Springs
Jackson Town
Turnersburg
Ararat
Lowes Grove
Shoney Knob
Ash Hill
Cooper Gap
Cullers Gap
Pilot Mtn. Park
Pilot Knob
Pilot View
Pilot Knob Park
Pilot Mtn. Park
Pilot Mtn. Park
Pilot Mtn.

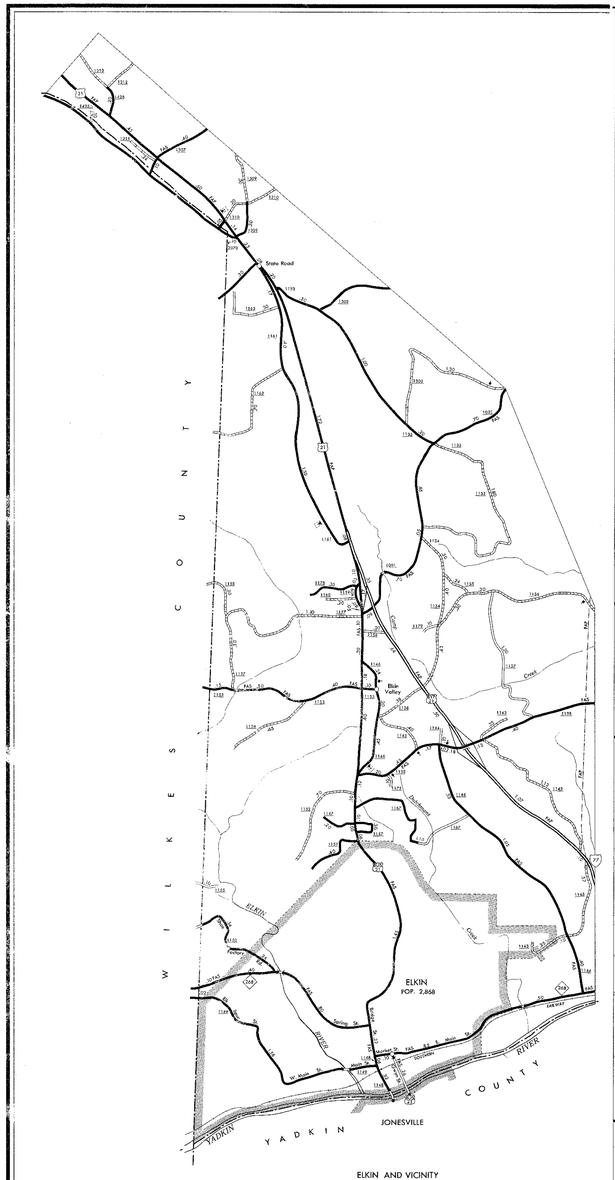

ELKIN AND VICINITY

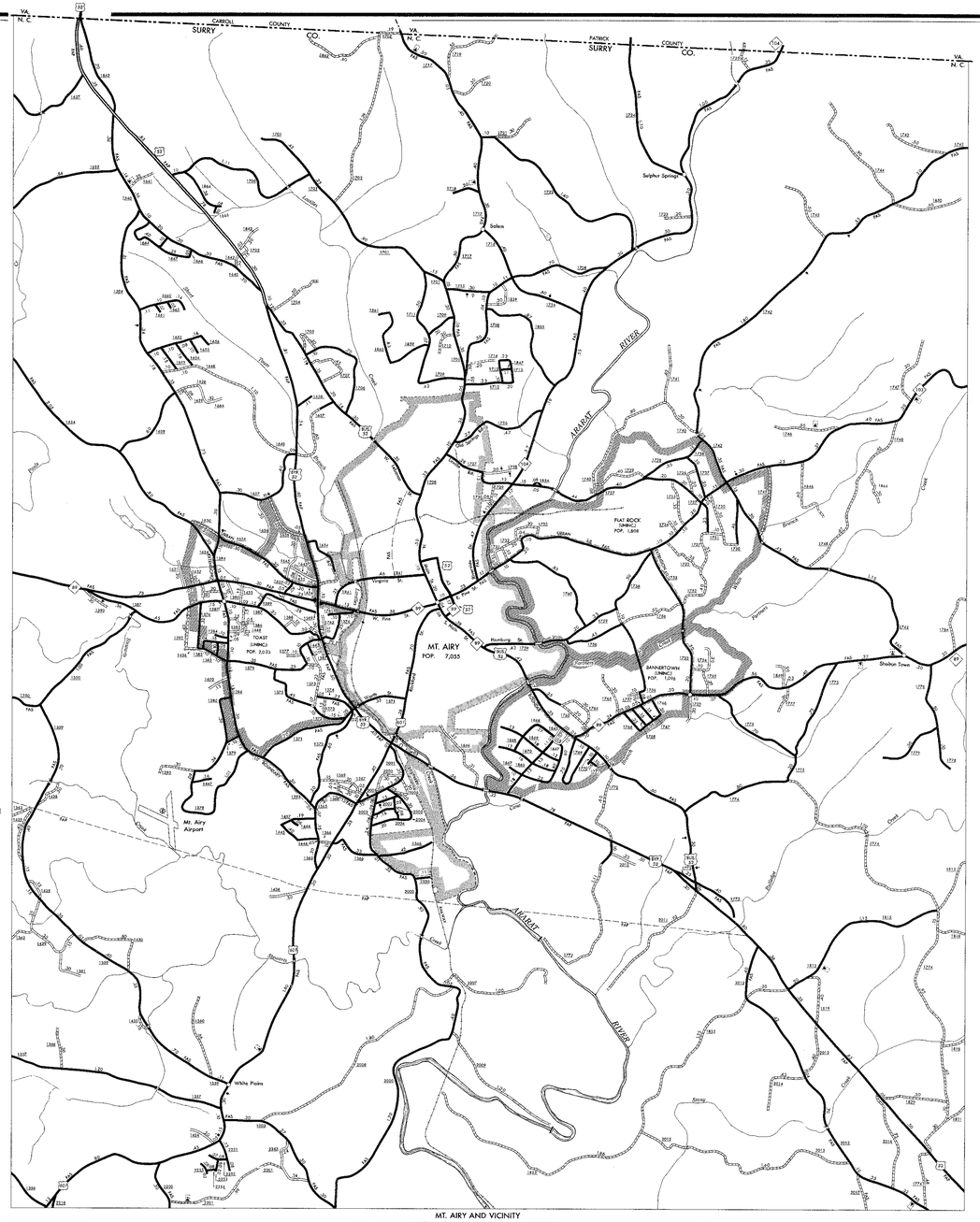

MT. AIRY AND VICINITY

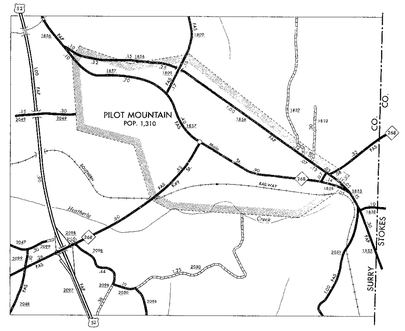

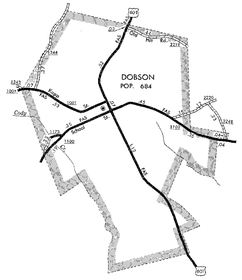



ENLARGED MUNICIPAL AND SUBURBAN AREAS

SURRY COUNTY

NORTH CAROLINA

PREPARED BY THE
NORTH CAROLINA STATE HIGHWAY COMMISSION
PLANNING AND RESEARCH DEPARTMENT
IN COOPERATION WITH THE
U.S. DEPARTMENT OF TRANSPORTATION
FEDERAL HIGHWAY ADMINISTRATION
BUREAU OF PUBLIC ROADS

SCALE

0 1 MILE

POLYCONIC PROJECTION

SHEET 2 OF 2

REVISED
1 - 1 - 57
1 - 1 - 64
1 - 1 - 66
1 - 1 - 68

SURRY SUR

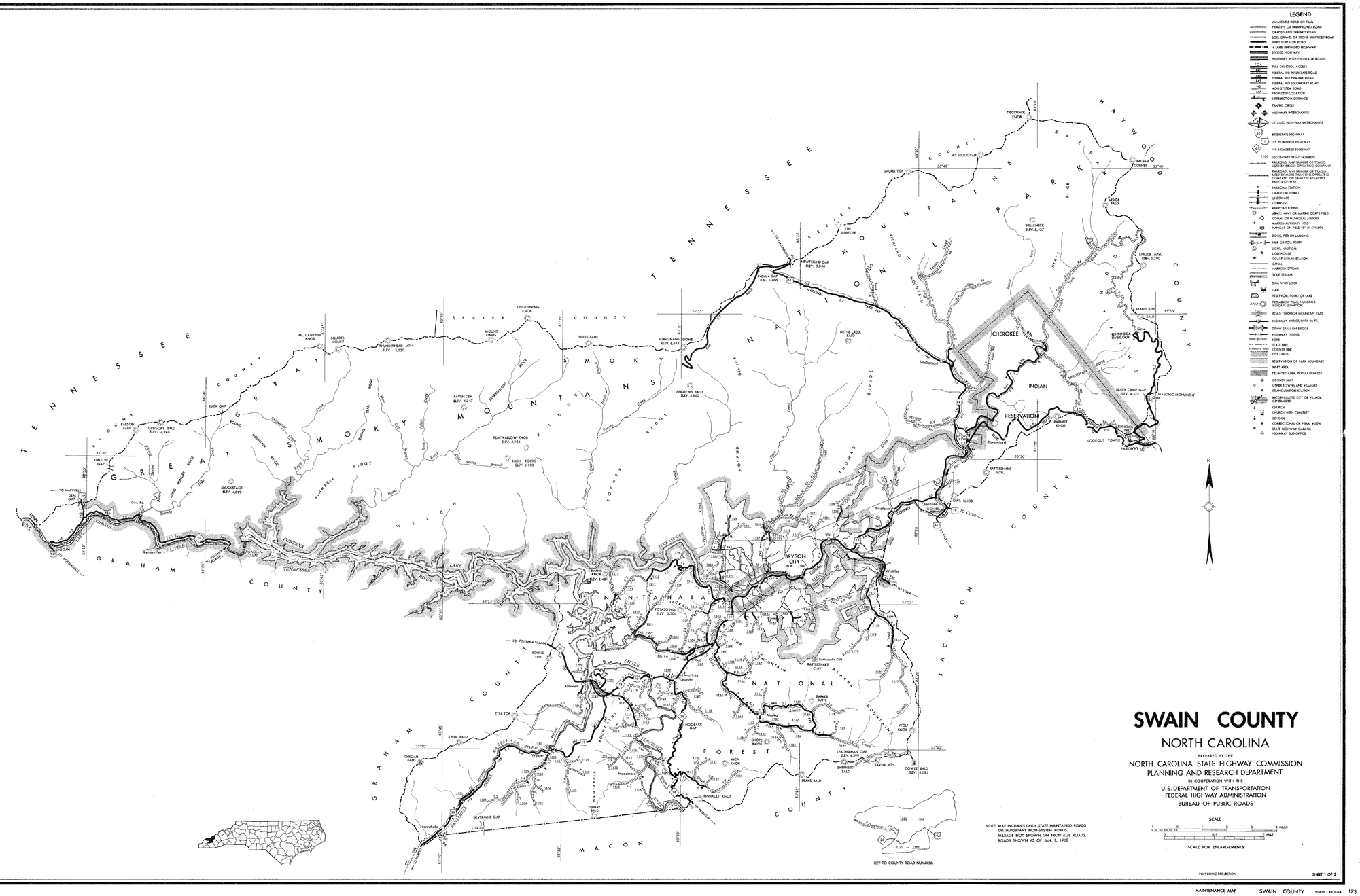

SWAIN COUNTY

NORTH CAROLINA

PREPARED BY THE
NORTH CAROLINA STATE HIGHWAY COMMISSION
PLANNING AND RESEARCH DEPARTMENT
IN COOPERATION WITH THE
U.S. DEPARTMENT OF TRANSPORTATION
FEDERAL HIGHWAY ADMINISTRATION
BUREAU OF PUBLIC ROADS

SWAIN

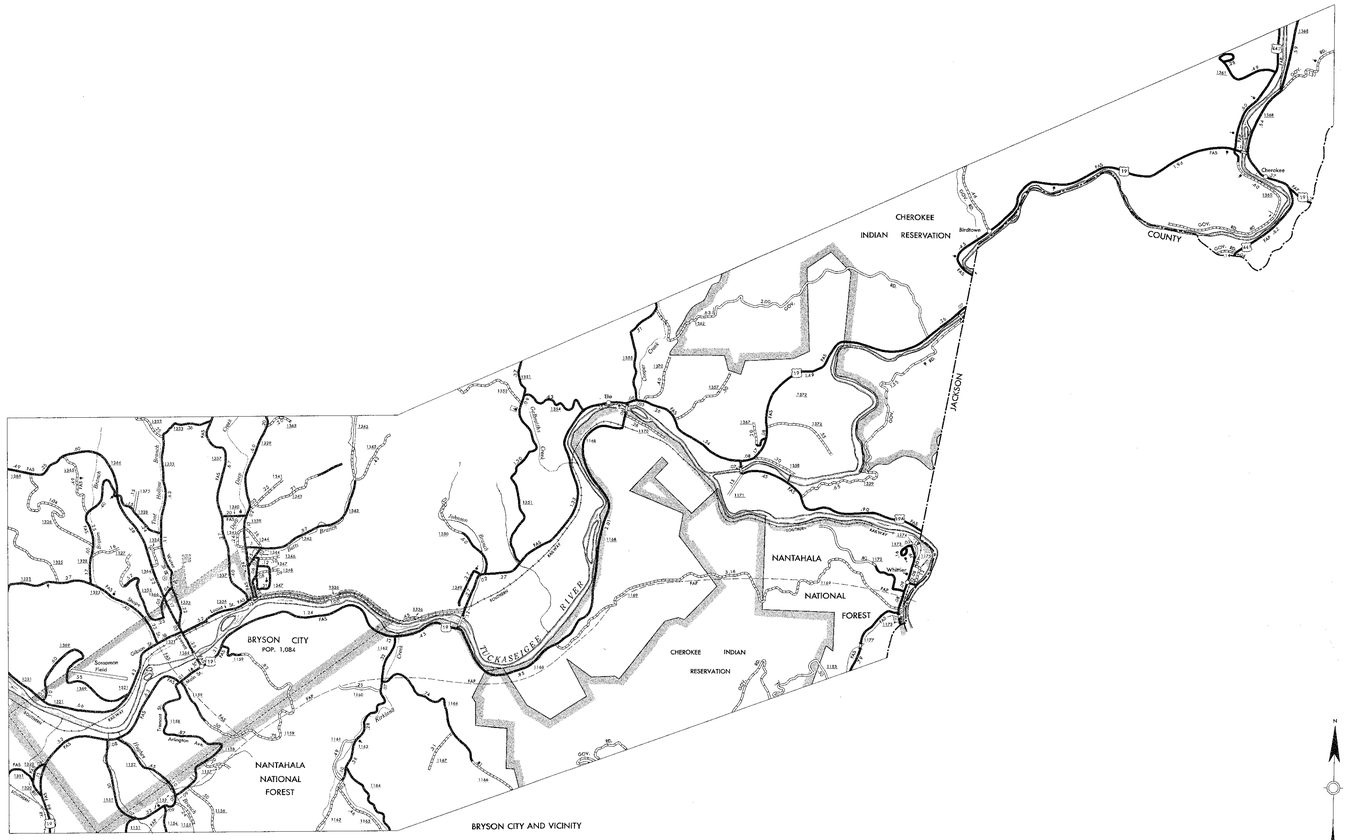

BRYSON CITY AND VICINITY

ENLARGED MUNICIPAL AND SUBURBAN AREAS

SWAIN COUNTY

NORTH CAROLINA

PREPARED BY THE
NORTH CAROLINA STATE HIGHWAY COMMISSION
PLANNING AND RESEARCH DEPARTMENT
IN COOPERATION WITH THE
U.S. DEPARTMENT OF TRANSPORTATION
FEDERAL HIGHWAY ADMINISTRATION
BUREAU OF PUBLIC ROADS

SCALE

1 0 1 MILE

POLYCONIC PROJECTION

SHEET 2 OF 2

REVISED
1 - 1 - 63
1 - 1 - 64
1 - 1 - 66
1 - 1 - 68

SWAIN SP.

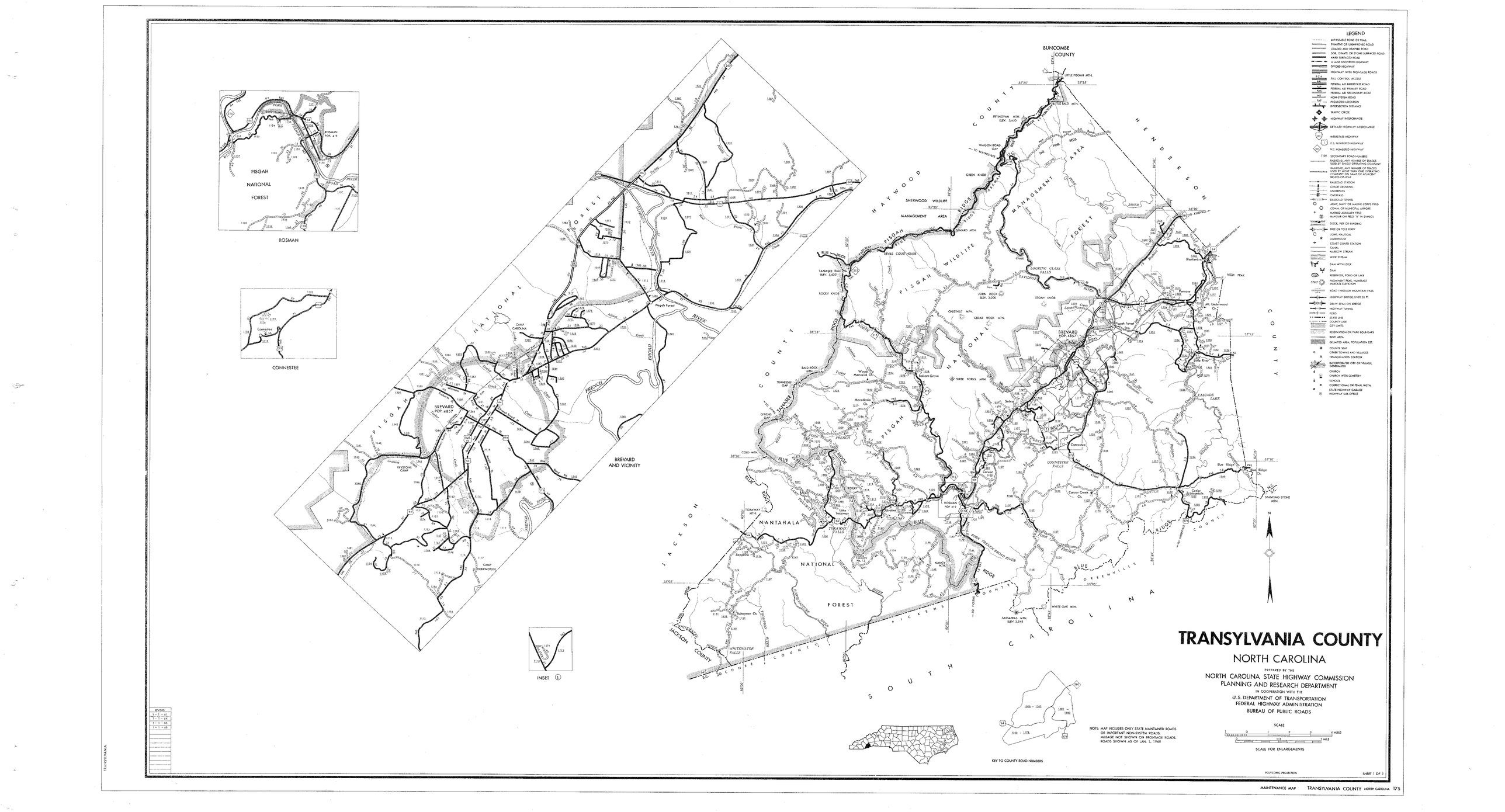

TRANSYLVANIA COUNTY

NORTH CAROLINA

PREPARED BY THE
NORTH CAROLINA STATE HIGHWAY COMMISSION
PLANNING AND RESEARCH DEPARTMENT
IN COOPERATION WITH THE
U.S. DEPARTMENT OF TRANSPORTATION
FEDERAL HIGHWAY ADMINISTRATION
BUREAU OF PUBLIC ROADS

REVISED
1 + 1 = 81
1 + 1 = 84
1 + 1 = 66
1 + 1 = 68

SHEET 1 OF 1

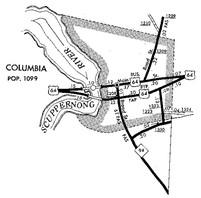

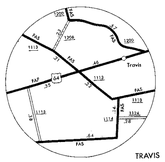

TRAVIS

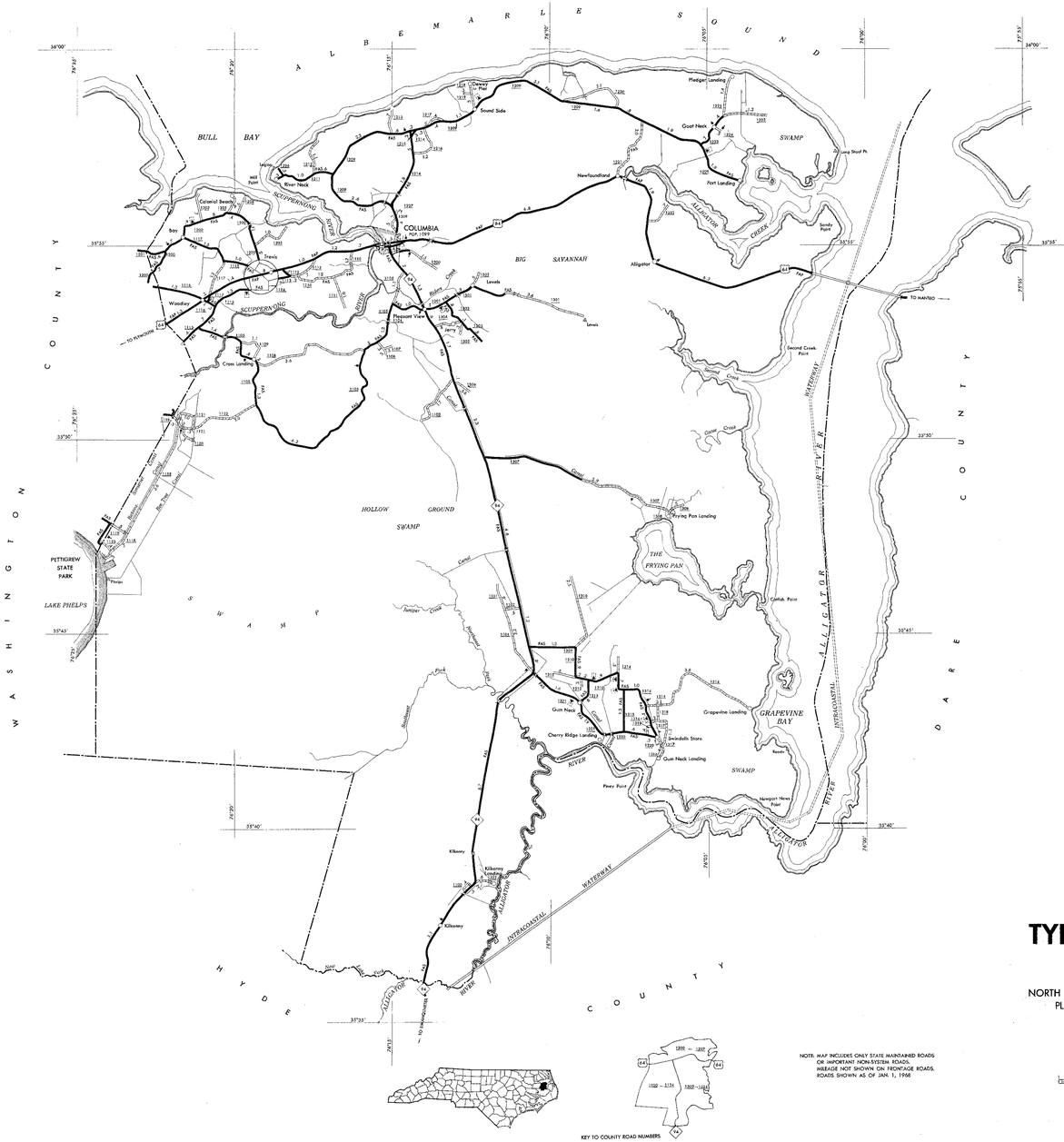

KEY TO COUNTY ROAD NUMBERS

NOTE: MAP INCLUDES ONLY STATE MAINTAINED ROADS OR IMPORTANT NON-SYSTEM ROADS. MILEAGE NOT SHOWN ON FRONTAGE ROADS. ROADS SHOWN AS OF JAN. 1, 1968





TYRRELL COUNTY

NORTH CAROLINA

PREPARED BY THE
NORTH CAROLINA STATE HIGHWAY COMMISSION
PLANNING AND RESEARCH DEPARTMENT
IN COOPERATION WITH THE
U.S. DEPARTMENT OF TRANSPORTATION
FEDERAL HIGHWAY ADMINISTRATION
BUREAU OF PUBLIC ROADS

SCALE



SCALE FOR ENLARGEMENTS

POLYCONIC PROJECTION

SHEET 1 OF 1

REVISED
1 - 1 - 67
1 - 1 - 68
1 - 1 - 69
1 - 1 - 70

TYRRELL

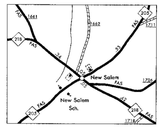

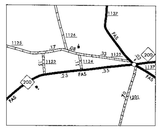





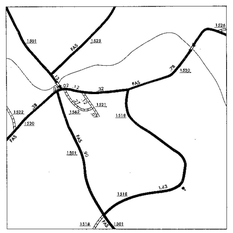

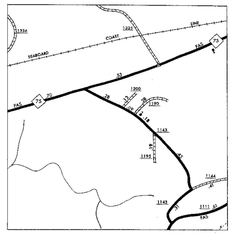



NOTE: MAP INCLUDES ONLY STATE MAINTAINED ROADS OR IMPORTANT NON-SYSTEM ROADS. MILEAGE NOT SHOWN ON FRONTAGE ROADS. ROADS SHOWN AS OF JAN. 1, 1968

KEY TO COUNTY ROAD NUMBERS

ALSO NUMBERS 1001, 1002, 1003, 1004, 1005, 1300, 1002, 1009.

LEGEND

- IMPASSABLE ROAD OR TRAIL
- PRIMITIVE OR UNIMPROVED ROAD
- GRADED AND DRAINED ROAD
- SOIL, GRAVEL OR STONE SURFACED ROAD
- HARD SURFACED ROAD
- 4 LANE UNDIVIDED HIGHWAY
- DIVIDED HIGHWAY
- HIGHWAY WITH FRONTAGE ROADS
- F.C.A. FULL CONTROL ACCESS
- F.A.I. FEDERAL AID INTERSTATE ROAD
- F.A.P. FEDERAL AID PRIMARY ROAD
- F.A.S. FEDERAL AID SECONDARY ROAD
- NON-SYSTEM ROAD
- PROPOSED LOCATION
- INTERSECTION DISTANCE
- TRAFFIC CIRCLE
- HIGHWAY INTERCHANGE
- DETAILED HIGHWAY INTERCHANGE
- INTERSTATE HIGHWAY
- U.S. NUMBERED HIGHWAY
- N.C. NUMBERED HIGHWAY
- SECONDARY ROAD NUMBERS
- RAILROAD, ANY NUMBER OF TRACKS USED BY SINGLE OPERATING COMPANY
- RAILROAD, ANY NUMBER OF TRACKS USED BY MORE THAN ONE OPERATING COMPANY ON SAME OR ADJACENT RIGHTS-OF-WAY
- RAILROAD STATION
- GRADE CROSSING
- UNDERPASS
- OVERPASS
- RAILROAD TUNNEL
- ARMY, NAVY OR MARINE CORPS FIELD
- CIVIL OR MUNICIPAL AIRPORT
- MARKED AUXILIARY FIELD
- HANGAR ON FIELD "X" IN SYMBOL
- DOCK, PIER OR LANDING
- FREE OR TOLL FERRY
- LIGHT, NAUTICAL
- LIGHTHOUSE
- COAST GUARD STATION
- CANAL
- NARROW STREAM
- WIDE STREAM
- DAM WITH LOCK
- DAM
- RESERVOIR, POND OR LAKE
- PROMINENT PEAK, NUMERALS INDICATE ELEVATION
- ROAD THROUGH MOUNTAIN PASS
- HIGHWAY BRIDGE, OVER 20 FT.
- DRAW SPAN ON BRIDGE
- HIGHWAY TUNNEL
- FORD
- STATE LINE
- COUNTY LINE
- CITY LIMITS
- RESERVATION OR PARK BOUNDARY
- BUILT AREA
- DEVELOPED AREA, POPULATION 1ST.
- COUNTY SEAT
- OTHER TOWNS AND VILLAGES
- TRANSPORTATION STATION
- INCORPORATED CITY OR VILLAGE, GENERALIZED
- CHURCH
- CHURCH WITH CEMETERY
- SCHOOL
- CORRECTIONAL OR PENAL INSTN.
- STATE HIGHWAY GARAGE
- HIGHWAY SUB-OFFICE
- WEST AREA

UNION COUNTY

NORTH CAROLINA

PREPARED BY THE
NORTH CAROLINA STATE HIGHWAY COMMISSION
PLANNING AND RESEARCH DEPARTMENT
IN COOPERATION WITH THE
U.S. DEPARTMENT OF TRANSPORTATION
FEDERAL HIGHWAY ADMINISTRATION
BUREAU OF PUBLIC ROADS

SCALE

1 0 1 2 3 4 MILES
1 0 .5 1 MILE

SCALE FOR ENLARGEMENTS

POLYCONIC PROJECTION

SHEET 1 OF 2

REVISED
1-1-62
1-1-64
1-1-66
1-1-68

UNION

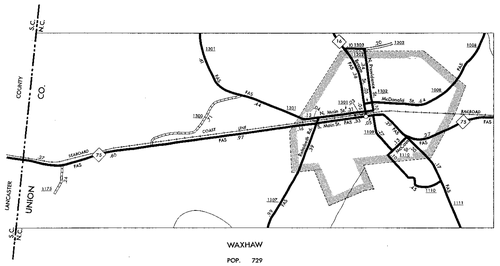

WAXHAW

POP. 729

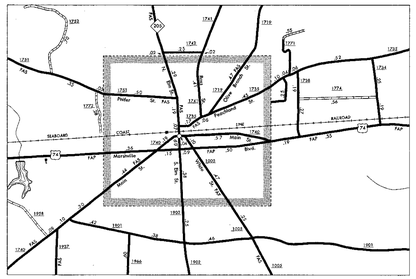

MARSHVILLE

POP. 1,360

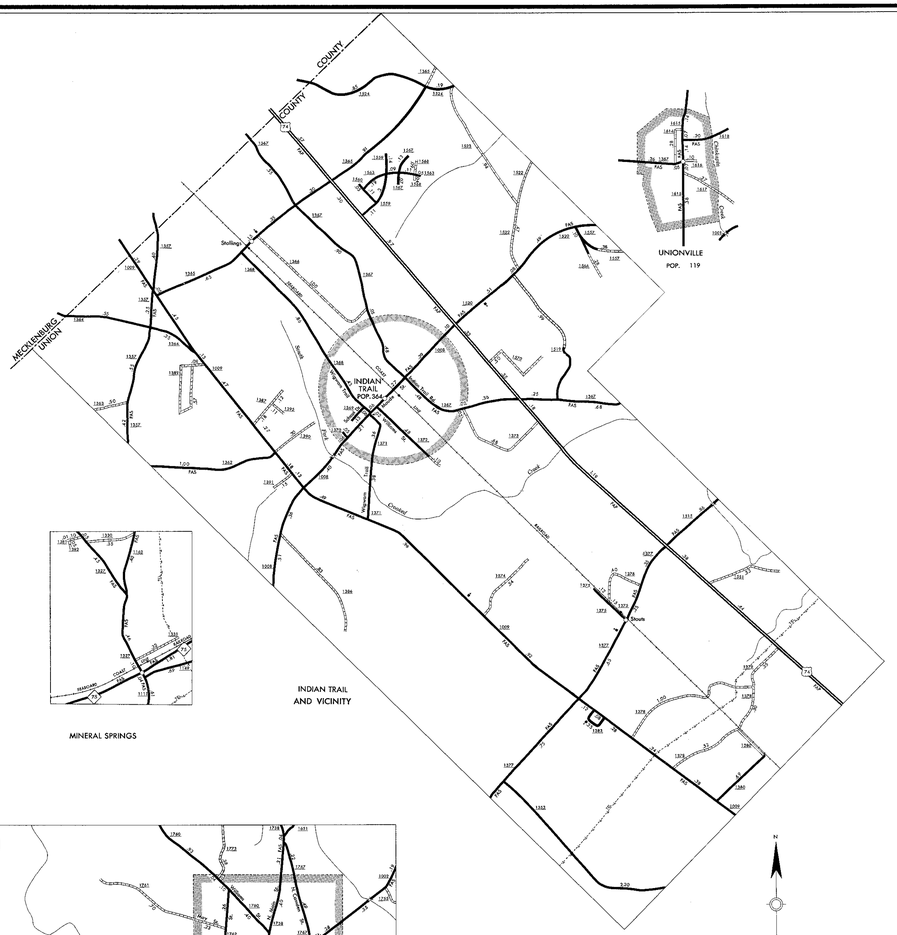

INDIAN TRAIL
AND VICINITY

MINERAL SPRINGS

MONROE — WINGATE AND VICINITY

REVISED
1-1-62
1-1-64
1-1-66
1-1-68

ENLARGED MUNICIPAL AND SUBURBAN AREAS

UNION COUNTY

NORTH CAROLINA

PREPARED BY THE
NORTH CAROLINA STATE HIGHWAY COMMISSION
PLANNING AND RESEARCH DEPARTMENT
IN COOPERATION WITH THE
U.S. DEPARTMENT OF TRANSPORTATION
FEDERAL HIGHWAY ADMINISTRATION
BUREAU OF PUBLIC ROADS

SCALE

1 0 1 MILE

POLYCONIC PROJECTION

SHEET 2 OF 2

UNION MAP

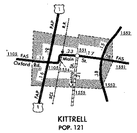

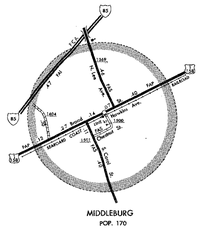

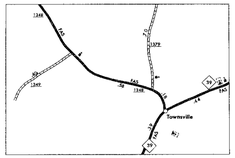

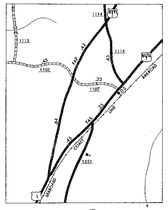





HENDERSON AND VICINITY

REVISED
1-1-67
7-1-64
1-1-66
1-1-68

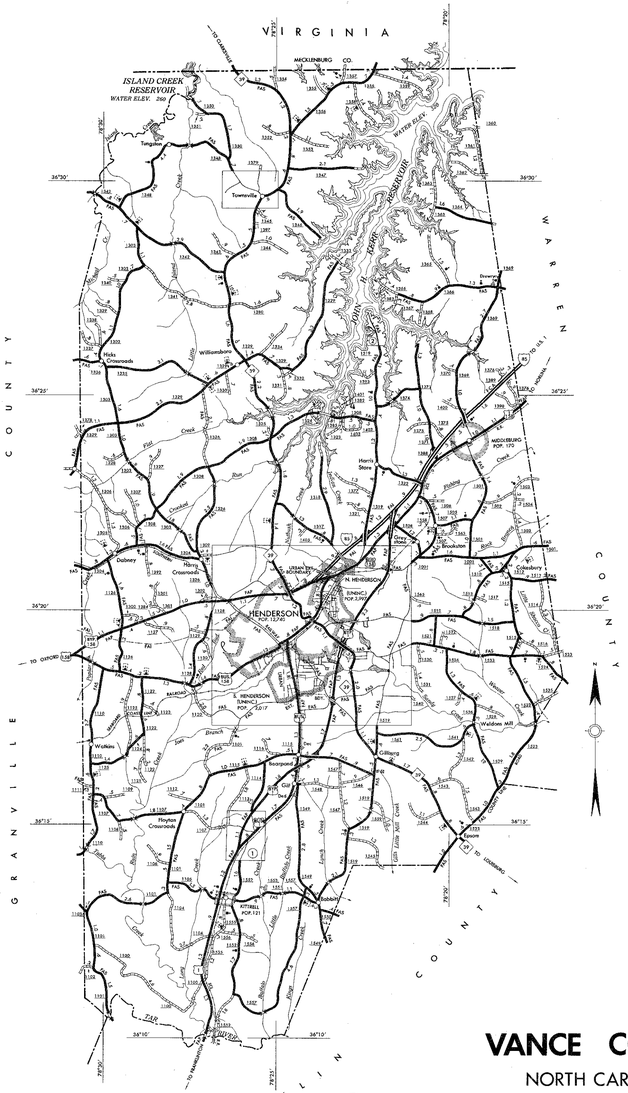



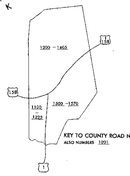

NOTE: MAP INCLUDES ONLY STATE MAINTAINED ROADS OR IMPORTANT NON-SYSTEM ROADS. MILEAGE NOT SHOWN ON FRONTAGE ROADS. ROADS SHOWN AS OF JAN. 1, 1968

VANCE COUNTY

NORTH CAROLINA

PREPARED BY THE
NORTH CAROLINA STATE HIGHWAY COMMISSION
PLANNING AND RESEARCH DEPARTMENT
IN COOPERATION WITH THE
U.S. DEPARTMENT OF TRANSPORTATION
FEDERAL HIGHWAY ADMINISTRATION
BUREAU OF PUBLIC ROADS

SCALE

SCALE FOR ENLARGEMENTS

POLYCONIC PROJECTION

SHEET 1 OF 1

LEGEND

- IMPASSABLE ROAD OR TRAIL
- PRIMITIVE OR UNIMPROVED ROAD
- GRADED AND DRAINED ROAD
- SOIL, GRAVEL OR STONE SURFACED ROAD
- HARD SURFACED ROAD
- 4 LANE UNDIVIDED HIGHWAY
- DIVIDED HIGHWAY
- HIGHWAY WITH FRONTAGE ROADS
- FULL CONTROL ACCESS
- FEDERAL AID INTERSTATE ROAD
- FEDERAL AID PRIMARY ROAD
- FEDERAL AID SECONDARY ROAD
- NON-SYSTEM ROAD
- PROJECTED LOCATION
- INTERSECTION DISTANCE
- TRAFFIC CIRCLE
- HIGHWAY INTERCHANGE
- DETAILED HIGHWAY INTERCHANGE
- INTERSTATE HIGHWAY
- U.S. NUMBERED HIGHWAY
- N.C. NUMBERED HIGHWAY
- SECONDARY ROAD NUMBERS
- RAILROAD, ANY NUMBER OF TRACKS USED BY SINGLE OPERATING COMPANY
- RAILROAD, ANY NUMBER OF TRACKS USED BY MORE THAN ONE OPERATING COMPANY ON SAME OR ADJACENT RIGHTS-OF-WAY
- RAILROAD STATION
- GRADE CROSSING
- UNDERPASS
- OVERPASS
- RAILROAD TUNNEL
- ARMY, NAVY OR MARINE CORPS FIELD
- COMM. OR MUNICIPAL AIRPORT
- MARKED AUXILIARY FIELD
- HANGAR ON FIELD "B" IN SYMBOL
- DOCK, PIER OR LANDING
- FREE OR TOLL FERRY
- LIGHT, NAUTICAL
- LIGHTHOUSE
- COAST GUARD STATION
- CANAL
- NARROW STREAM
- WIDE STREAM
- DAM WITH LOCK
- DAM
- RESERVOIR, POND OR LAKE
- PROMINENT PEAK, NUMERALS INDICATE ELEVATION
- ROAD THROUGH MOUNTAIN PASS
- HIGHWAY BRIDGE, OVER 20 FT.
- DRAW SPAN ON BRIDGE
- HIGHWAY TUNNEL
- FORD
- STATE LINE
- COUNTY LINE
- CITY LIMITS
- RESERVATION OR PARK BOUNDARY
- INSET AREA
- INSERTED AREA, POPULATION EST.
- COUNTY SEAT
- OTHER TOWNS AND VILLAGES
- TRIANGULATION STATION
- INCORPORATED CITY OR VILLAGE, GENERALIZED
- CHURCH
- CHURCH WITH CEMETERY
- SCHOOL
- CORRECTIONAL OR PENAL INSTN.
- STATE HIGHWAY GARAGE
- HIGHWAY SUB-OFFICE
- REST AREA

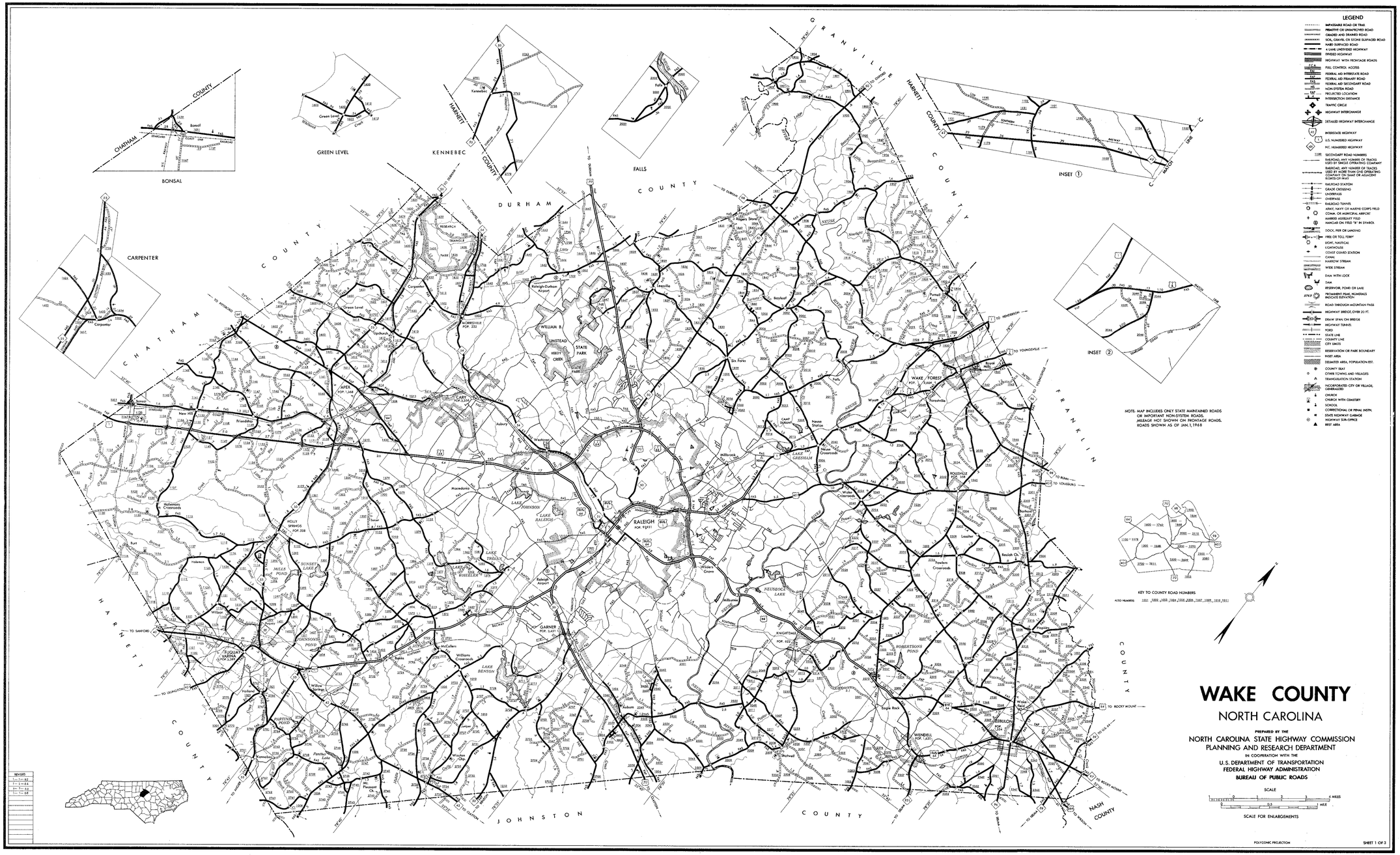
LEGEND
IMPASSABLE ROAD OR TRAIL
PRIMITIVE OR UNIMPROVED ROAD
GRADED AND DRAINED ROAD
SOIL, GRAVEL OR STONE SURFACED ROAD
HARD SURFACED ROAD
4 LANE UNDIVIDED HIGHWAY
DIVIDED HIGHWAY
HIGHWAY WITH FRONTAGE ROADS
FULL CONTROL ACCESS
FEDERAL AID INTERSTATE ROAD
FEDERAL AID PRIMARY ROAD
FEDERAL AID SECONDARY ROAD
NON-SYSTEM ROAD
PROJECTED LOCATION
INTERSECTION DISTANCE
TRAFFIC CIRCLE
HIGHWAY INTERCHANGE
DETAILED HIGHWAY INTERCHANGE
INTERSTATE HIGHWAY
U.S. NUMBERED HIGHWAY
N.C. NUMBERED HIGHWAY
SECONDARY ROAD NUMBERS
RAILROAD, ANY NUMBER OF TRACKS USED BY SINGLE OPERATING COMPANY
RAILROAD, ANY NUMBER OF TRACKS USED BY MORE THAN ONE OPERATING COMPANY ON SAME OR ADJACENT RIGHTS-OF-WAY
RAILROAD STATION
GRADE CROSSING
UNDERPASS
OVERPASS
RAILROAD TUNNEL
ARMY, NAVY OR MARINE CORPS FIELD
COMM. OR MUNICIPAL AIRPORT
MARKED AUXILIARY FIELD
HANGAR ON FIELD "B" IN SYMBOL
DOCK, PIER OR LANDING
FREE OR TOLL FERRY
LIGHT, NAUTICAL
LIGHTHOUSE
COAST GUARD STATION
CANAL
NARROW STREAM
WIDE STREAM
DAM WITH LOCK
DAM
RESERVOIR, POND OR LAKE
PROMINENT PEAK, NUMERALS INDICATE ELEVATION
ROAD THROUGH MOUNTAIN PASS
HIGHWAY BRIDGE, OVER 20 FT.
DRAW SPAN ON BRIDGE
HIGHWAY TUNNEL
FORD
STATE LINE
COUNTY LINE
CITY LIMITS
RESERVATION OR PARK BOUNDARY
INSET AREA
DESIGNATED AREA, POPULATION EST.
COUNTY SEAT
OTHER TOWNS AND VILLAGES
TRIANGULATION STATION
INCORPORATED CITY OR VILLAGE, GENERALIZED
CHURCH
CHURCH WITH CEMETERY
SCHOOL
CORRECTIONAL OR PENAL INSTN.
STATE HIGHWAY GARAGE
HIGHWAY SUB-OFFICE
REST AREA
NOTE: MAP INCLUDES ONLY STATE MAINTAINED ROADS OR IMPORTANT NON-SYSTEM ROADS. MILEAGE NOT SHOWN ON FRONTAGE ROADS. ROADS SHOWN AS OF JAN. 1, 1968
KEY TO COUNTY ROAD NUMBERS
ALTO NUMBERS 1001, 1002, 1003, 1004, 1005, 1006, 1007, 1008, 1010, 1011
BONSAL
GREEN LEVEL
KENNEBEC
FALLS
INSET ①
INSET ②
CARPENTER
CHATHAM COUNTY
DURHAM COUNTY
GRANVILLE COUNTY
HARNETT COUNTY
FRANKLIN COUNTY
JOHNSTON COUNTY
NASH COUNTY
RALEIGH
WAKE FOREST
WENDELL
ZEBULON
GARNER
APEX
CARY
LAKE GRESHAM
LAKE JOHNSON
LAKE RALEIGH
LAKE BENSON
LAKE WHEELER
LAKE TROJAN
NEUSEOCA LAKE
ROBERTSONS POND
JOHNSONS POND
MILLS POND
SUNSET LAKE
PARTINS POND
WILLIAM B. UMSTEAD STATE PARK
REVISED
1 - 1 - 62
1 - 1 - 64
1 - 1 - 66
1 - 1 - 68
WAKE COUNTY
NORTH CAROLINA
PREPARED BY THE
NORTH CAROLINA STATE HIGHWAY COMMISSION
PLANNING AND RESEARCH DEPARTMENT
IN COOPERATION WITH THE
U.S. DEPARTMENT OF TRANSPORTATION
FEDERAL HIGHWAY ADMINISTRATION
BUREAU OF PUBLIC ROADS
SCALE
SCALE FOR ENLARGEMENTS
POLYCONIC PROJECTION
SHEET 1 OF 3

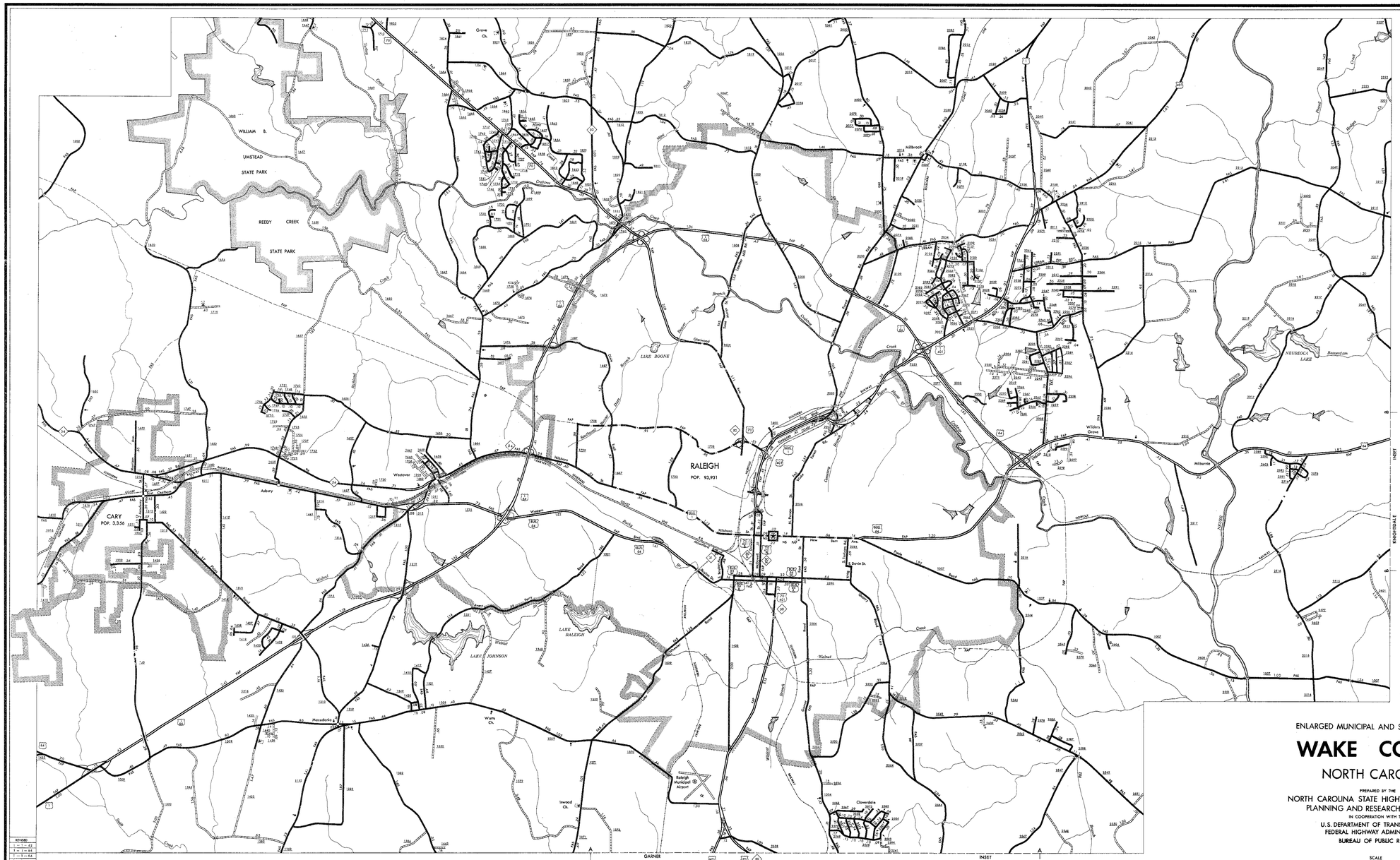
WILLIAM B. UMSTEAD STATE PARK
REEDY CREEK STATE PARK
LAKE BOONE
RALEIGH
POP. 93,931
CARY
POP. 3,356
LAKE RALEIGH
LAKE JOHNSON
NEUSE RIVER
Millbrook
Wilders Grove
Milburnie
Raleigh Municipal Airport
Clowerdale
Inwood
Worm
Macedonia
Walnut
Crabtree
Marsh
Durant
Rocky
Swift
Brier
Pigeon House
Beaverdam
Lake Wheeler
Lake Benson
Auburn
Knightdale
Garner
INSET
INSET
N
NC 50
NC 64
NC 1
NC 401
US 1
US 70
US 264
US 401
SR 1001
SR 1002
SR 1003
SR 1004
SR 1005
SR 1006
SR 1007
SR 1008
SR 1009
SR 1010
SR 1011
SR 1012
SR 1013
SR 1014
SR 1015
SR 1016
SR 1017
SR 1018
SR 1019
SR 1020
SR

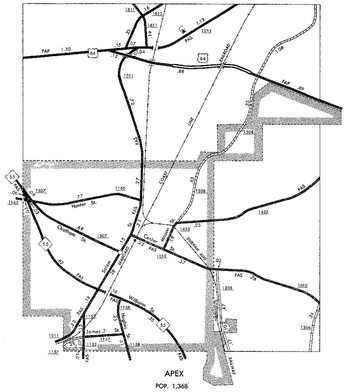

APEX
POP. 1,368

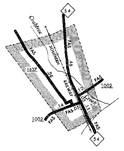

MORRISVILLE
POP. 222

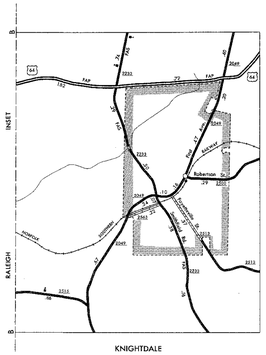

KNIGHTDALE
POP. 622

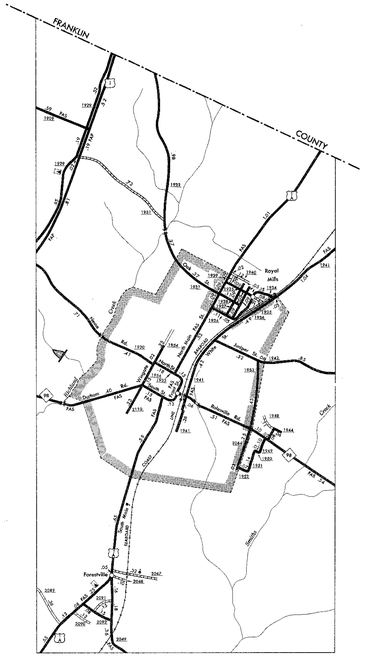

WAKE FOREST
POP. 2,664

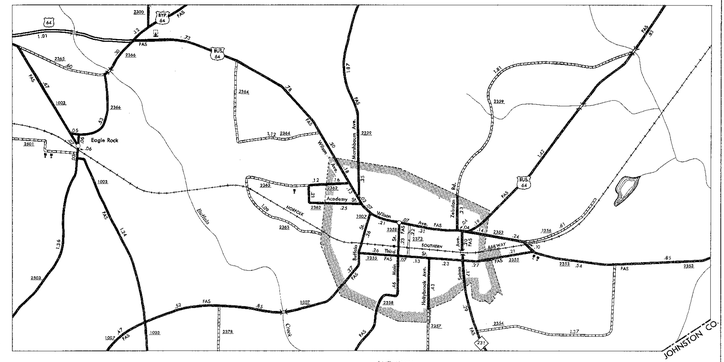

WENDELL
POP. 1,620

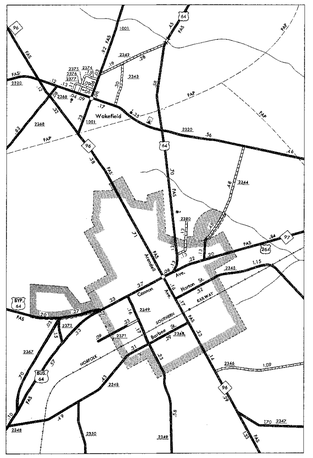

ZEBULON
POP. 1,334

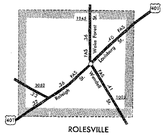

ROLESVILLE
POP. 358

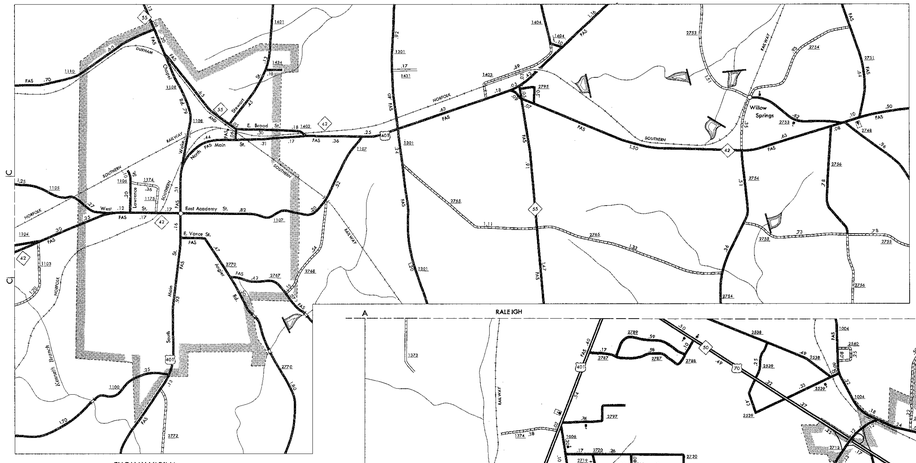

FUQUAY-VARINA
POP. 3,389

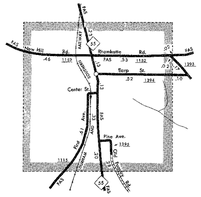

HOLLY SPRINGS
POP. 558

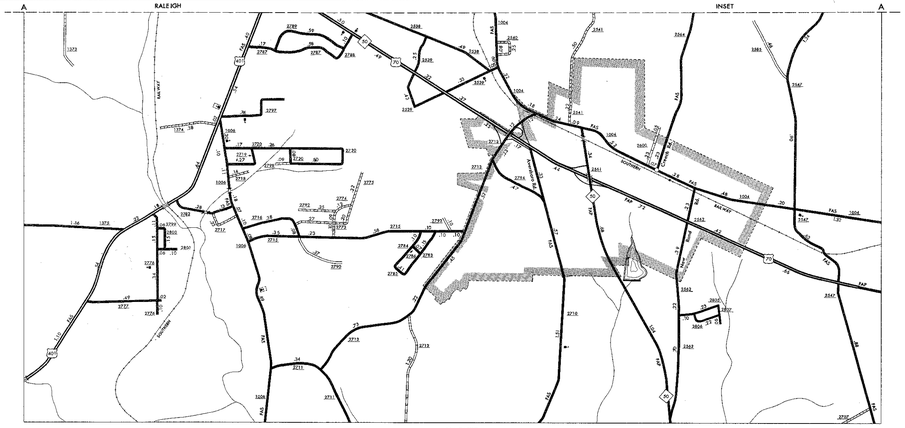

GARNER
POP. 3,451



ENLARGED MUNICIPAL AND SUBURBAN AREAS

WAKE COUNTY

NORTH CAROLINA

PREPARED BY THE
NORTH CAROLINA STATE HIGHWAY COMMISSION
PLANNING AND RESEARCH DEPARTMENT
IN COOPERATION WITH THE
U.S. DEPARTMENT OF TRANSPORTATION
FEDERAL HIGHWAY ADMINISTRATION
BUREAU OF PUBLIC ROADS

SCALE



POLYCONIC PROJECTION

SHEET 3 OF 3

REVISED
1-1-63
1-1-64
Text 1-1-65
1-1-66

WAKE SUR. 2

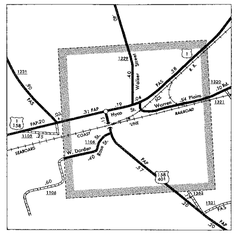

NORLINA
POP. 927

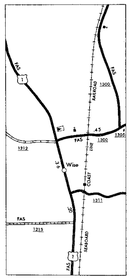

WISE

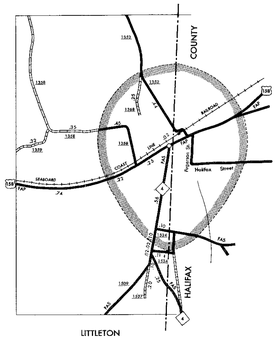

LITTLETON
POP. 1,024
WARREN CO. 525
HALIFAX CO. 499

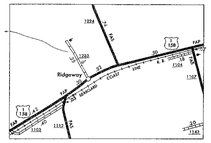

RIDGEWAY

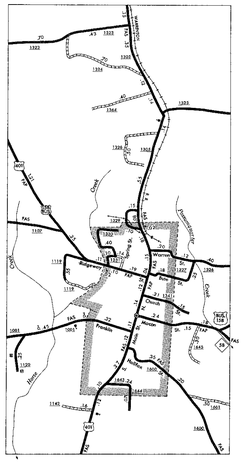

WARRENTON
POP. 1,124

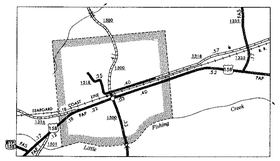

MACON
POP. 187

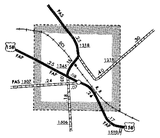

VAUGHAN
POP. 122

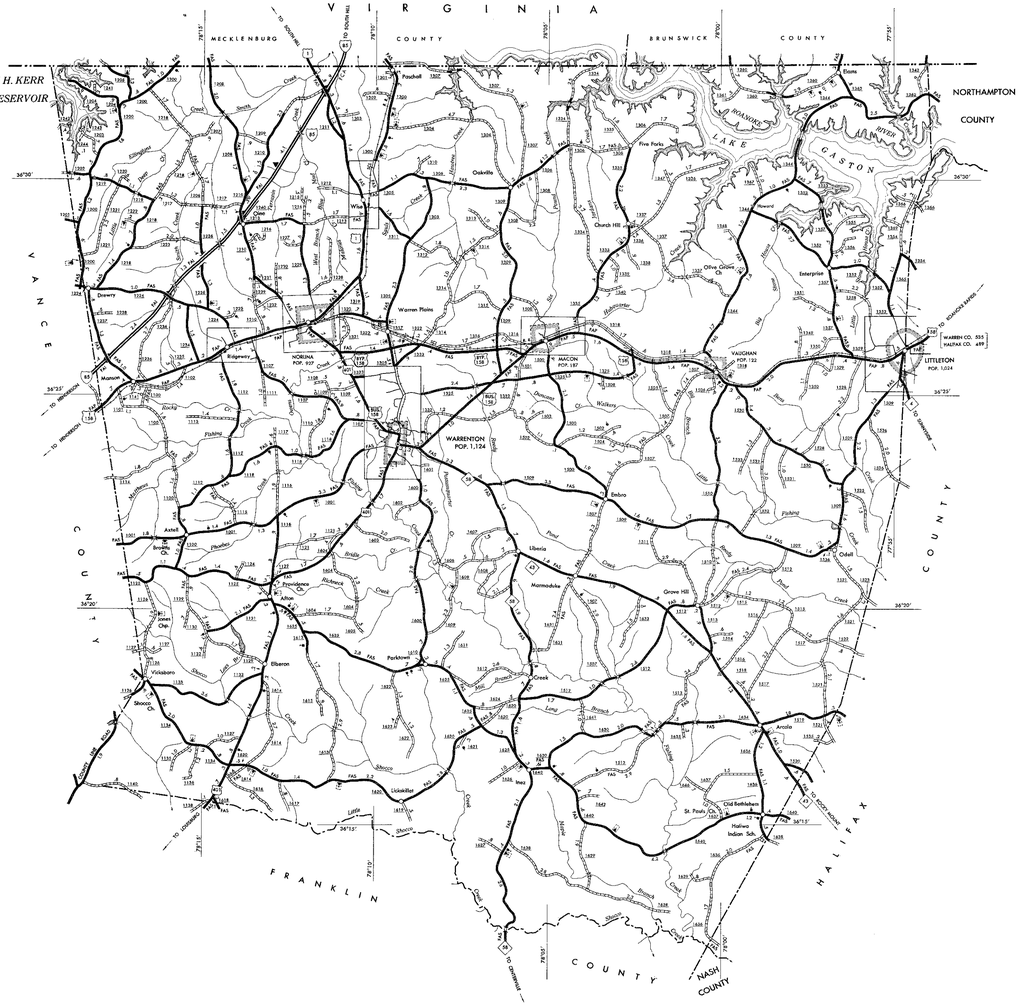
VIRGINIA
MECKLENBURG COUNTY
BRUNSWICK COUNTY
NORTHAMPTON COUNTY
JOHN H. KERR RESERVOIR
ROANOKE RIVER
LAKE GASTON
ROANOKE RAPIDS LAKE
WARREN COUNTY
FRANKLIN COUNTY
NASH COUNTY
HALIFAX COUNTY
WARRENTON
POP. 1,124
MACON
POP. 187
VAUGHAN
POP. 122
LITTLETON
POP. 1,024
WARREN CO. 525
HALIFAX CO. 499
NORLINA
POP. 927
RIDGEWAY
Fishing Creek
Shocco Creek
Sandy Creek
Turnip Creek
Smith Creek
Nutbush Creek
Big Shocco Creek
Little Shocco Creek
Rocky Run
Pistol Creek
Grove Hill
Church Hill
Five Forks
Oakville
Olive Grove Ch.
Enterprise
Harvard
Elams
Pleasant Hill
Fishing Creek Ch.
Providence Ch.
Bethany Ch.
Bethlehem Ch.
Mt. Zion Ch.
Mt. Carmel Ch.
Mt. Pleasant Ch.
Mt. Gilead Ch.
Mt. Olive Ch.
Mt. Hermon Ch.
Mt. Tabor Ch.
Mt. Vernon Ch.
Mt. Moriah Ch.
Mt. Nebo Ch.
Mt. Sinai Ch.
Mt. Hope

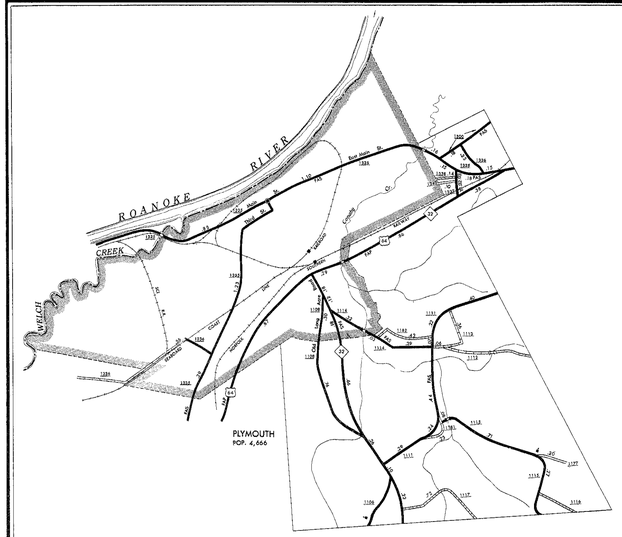

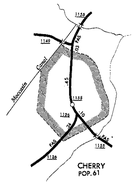

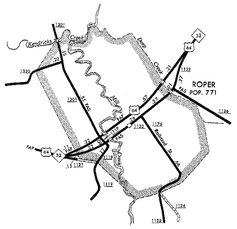

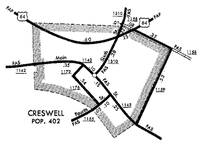

LEGEND

- IMPASSABLE ROAD OR TRAIL
- PRIMITIVE OR UNIMPROVED ROAD
- GRADED AND DRAINED ROAD
- SOIL, GRAVEL OR STONE SURFACED ROAD
- HARD SURFACED ROAD
- 4 LANE UNDIVIDED HIGHWAY
- DIVIDED HIGHWAY
- HIGHWAY WITH FRONTAGE ROADS
- FULL CONTROL ACCESS
- FEDERAL AID INTERSTATE ROAD
- FEDERAL AID PRIMARY ROAD
- FEDERAL AID SECONDARY ROAD
- NON-SYSTEM ROAD
- PROJECTED LOCATION
- INTERSECTION DISTANCE
- TRAFFIC CIRCLE
- HIGHWAY INTERCHANGE
- DETAILED HIGHWAY INTERCHANGE
- INTERSTATE HIGHWAY
- U.S. NUMBERED HIGHWAY
- N.C. NUMBERED HIGHWAY
- SECONDARY ROAD NUMBERS
- RAILROAD, ANY NUMBER OF TRACKS USED BY SINGLE OPERATING COMPANY
- RAILROAD, ANY NUMBER OF TRACKS USED BY MORE THAN ONE OPERATING COMPANY OR SHARE OR ADJACENT RIGHTS-OF-WAY
- RAILROAD STATION
- GRADE CROSSING
- UNDERPASS
- OVERPASS
- RAILROAD TUNNEL
- ARMY, NAVY OR MARINE CORPS FIELD
- COMM. OR MUNICIPAL AIRPORT
- MARKED AIRWAY FIELD
- HANGAR OR FIELD "T" OR SYMBOL
- DOCK, PIER OR LANDING
- FREE OR TOLL FERRY
- LIGHT, NAUTICAL
- LIGHTHOUSE
- COAST GUARD STATION
- CANAL
- NARROW STREAM
- WIDE STREAM
- DAM WITH LOCK
- DAM
- RESERVOIR, POND OR LAKE
- 5782 PROMINENT PEAK, NUMERALS INDICATE ELEVATION
- ROAD THROUGH MOUNTAIN PASS
- HIGHWAY BRIDGE OVER 20 FT.
- DRAW SPAN ON BRIDGE
- HIGHWAY TUNNEL
- FORD
- STATE LINE
- COUNTY LINE
- CITY LIMITS
- RESERVATION OR PARK BOUNDARY
- INSET AREA
- DELIMITED AREA, POPULATION EST.
- COUNTY SEAT
- OTHER TOWNS AND VILLAGES
- TRANSLOCATION STATION
- INCORPORATED CITY OR VILLAGE, GENERALIZED
- CHURCH
- CHURCH WITH CEMETERY
- SCHOOL
- CORRECTIONAL OR PENAL INSTN.
- STATE HIGHWAY GARAGE
- HIGHWAY SUB-OFFICE

N

WASHINGTON COUNTY

NORTH CAROLINA

PREPARED BY THE
NORTH CAROLINA STATE HIGHWAY COMMISSION
PLANNING AND RESEARCH DEPARTMENT
IN COOPERATION WITH THE
U.S. DEPARTMENT OF TRANSPORTATION
FEDERAL HIGHWAY ADMINISTRATION
BUREAU OF PUBLIC ROADS

SCALE
1 0 1 2 3 4 MILES
0 1 KILOMETER

SCALE FOR ENLARGEMENTS

NOTE: MAP INCLUDES ONLY STATE MAINTAINED ROADS OR IMPORTANT NON-SYSTEM ROADS. MILEAGE NOT SHOWN ON FRONTAGE ROADS. ROADS SHOWN AS OF JAN. 1, 1968





KEY TO COUNTY ROAD NUMBERS

REVISED
1 - 1 - 67
1 - 1 - 68
1 - 1 - 69

POLYCONIC PROJECTION

SHEET 1 OF 1

WASHINGTON

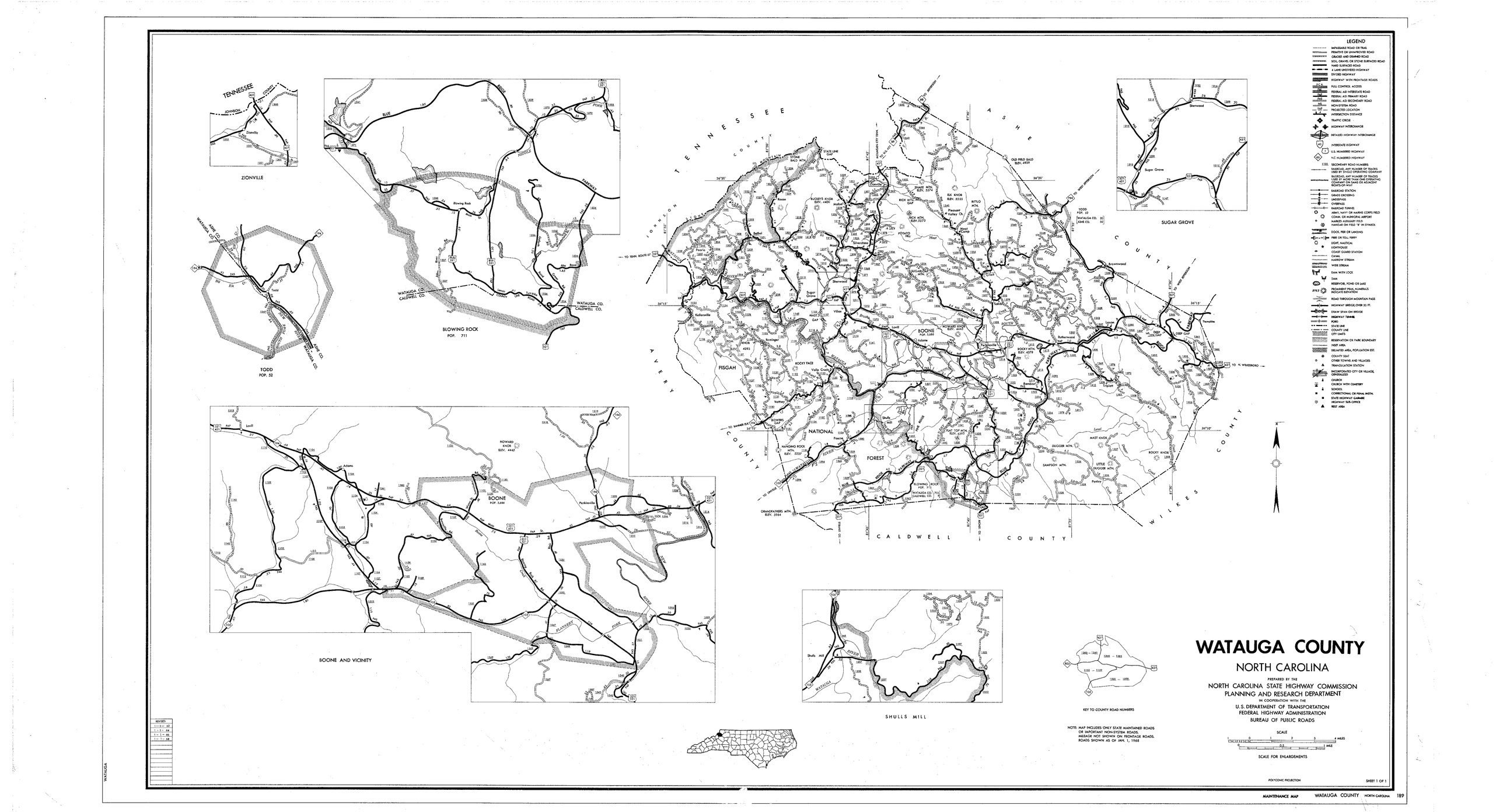
ZIONVILLE
BLOWING ROCK
POP. 711
TODD
POP. 52
SUGAR GROVE
BOONE AND VICINITY
SHULLS MILL
KEY TO COUNTY ROAD NUMBERS
1800 – 2681
1200 – 1383
1100 – 1129
1800 – 1858
NOTE: MAP INCLUDES ONLY STATE MAINTAINED ROADS OR IMPORTANT NON-SYSTEM ROADS. MILEAGE NOT SHOWN ON FRONTAGE ROADS. ROADS SHOWN AS OF JAN. 1, 1968
LEGEND
IMPASSABLE ROAD OR TRAIL
PRIMITIVE OR UNIMPROVED ROAD
GRADED AND DRAINED ROAD
SOIL, GRAVEL OR STONE SURFACED ROAD
HARD SURFACED ROAD
4 LANE UNDIVIDED HIGHWAY
DIVIDED HIGHWAY
HIGHWAY WITH FRONTAGE ROADS
FULL CONTROL ACCESS
FEDERAL AID INTERSTATE ROAD
FEDERAL AID PRIMARY ROAD
FEDERAL AID SECONDARY ROAD
NON-SYSTEM ROAD
PROJECTED LOCATION
INTERSECTION DISTANCE
TRAFFIC CIRCLE
HIGHWAY INTERCHANGE
DETAILED HIGHWAY INTERCHANGE
INTERSTATE HIGHWAY
U.S. NUMBERED HIGHWAY
N.C. NUMBERED HIGHWAY
SECONDARY ROAD NUMBERS
MARKED, ANY NUMBER OF TRACKS USED BY SINGLE OPERATING COMPANY
MARKED, ANY NUMBER OF TRACKS USED BY MORE THAN ONE OPERATING COMPANY ON SAME OR ADJACENT RIGHTS-OF-WAY
RAILROAD STATION
GRADE CROSSING
UNDERPASS
OVERPASS
RAILROAD TUNNEL
ARMY, NAVY OR MARINE CORPS FIELD
CIVIL OR MUNICIPAL AIRPORT
MARKED AIRWAY FIELD
HANGAR OR FIELD "B" IN SYMBOL
DOCK, PIER OR LANDING
FERRY OR TOLL FERRY
LIGHT, NAUTICAL
LIGHTHOUSE
COAST GUARD STATION
CANAL
NARROW STREAM
WIDE STREAM
DAM WITH LOCK
DAM
RESERVOIR, POND OR LAKE
PROMINENT PEAK, NUMERALS INDICATE ELEVATION
ROAD THROUGH MOUNTAIN PASS
HIGHWAY BRIDGE, OVER 20 FT.
DRAW SPAN ON BRIDGE
HIGHWAY TUNNEL
POND
STATE LINE
COUNTY LINE
CITY LIMITS
RESERVATION OR PARK BOUNDARY
INSET AREA
DELINEATED AREA, POPULATION EST.
COUNTY SEAT
OTHER TOWNS AND VILLAGES
TRIANGULATION STATION
INCORPORATED CITY OR VILLAGE, GENERALIZED
CHURCH
CHURCH WITH CEMETERY
SCHOOL
CORRECTIONAL OR PENAL INSTN.
STATE HIGHWAY GARAGE
HIGHWAY SUB-OFFICE
REST AREA
REVISED
1 – 1 – 62
1 – 1 – 64
1 – 1 – 66
1 – 1 – 68
WATAUGA COUNTY
NORTH CAROLINA
PREPARED BY THE
NORTH CAROLINA STATE HIGHWAY COMMISSION
PLANNING AND RESEARCH DEPARTMENT
IN COOPERATION WITH THE
U.S. DEPARTMENT OF TRANSPORTATION
FEDERAL HIGHWAY ADMINISTRATION
BUREAU OF PUBLIC ROADS
SCALE
0 1 2 3 4 MILES
0 0.5 1 MILE
SCALE FOR ENLARGEMENTS
POLYCONIC PROJECTION
SHEET 1 OF 1
WATAUGA
MAINTENANCE MAP WATAUGA COUNTY NORTH CAROLINA 189

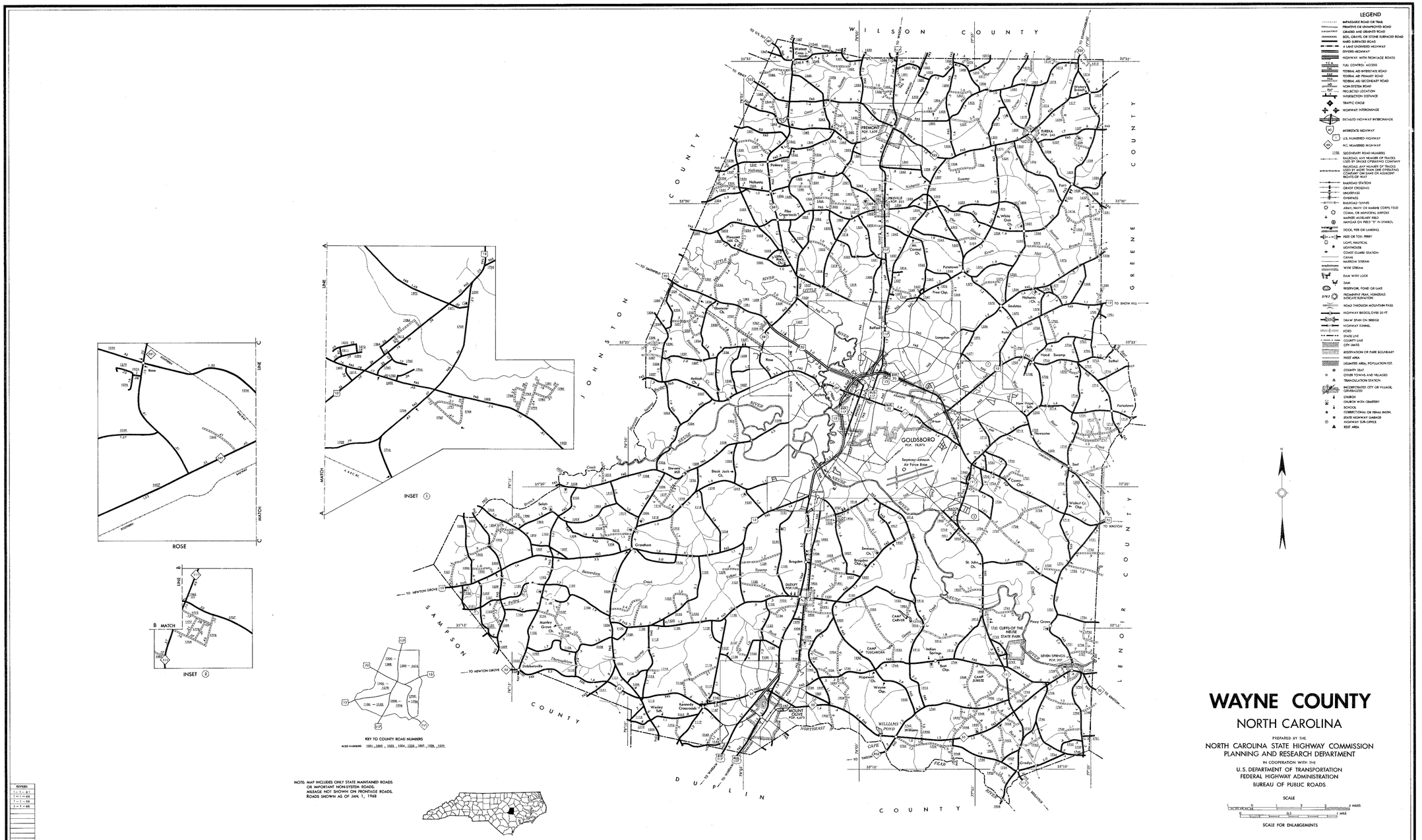

WAYNE COUNTY

NORTH CAROLINA

PREPARED BY THE
NORTH CAROLINA STATE HIGHWAY COMMISSION
PLANNING AND RESEARCH DEPARTMENT
IN COOPERATION WITH THE
U.S. DEPARTMENT OF TRANSPORTATION
FEDERAL HIGHWAY ADMINISTRATION
BUREAU OF PUBLIC ROADS

SCALE

SCALE FOR ENLARGEMENTS

POLYCONIC PROJECTION

SHEET 1 OF 2

REVISED
1-1-67
1-1-66
1-1-65
1-1-65

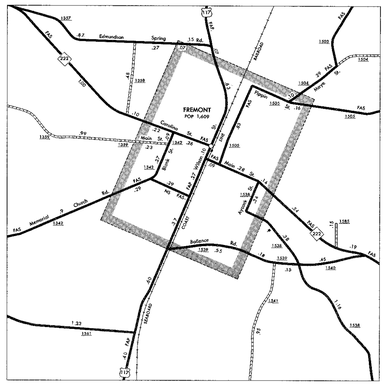

FREMONT AND VICINITY



MOUNT OLIVE AND VICINITY

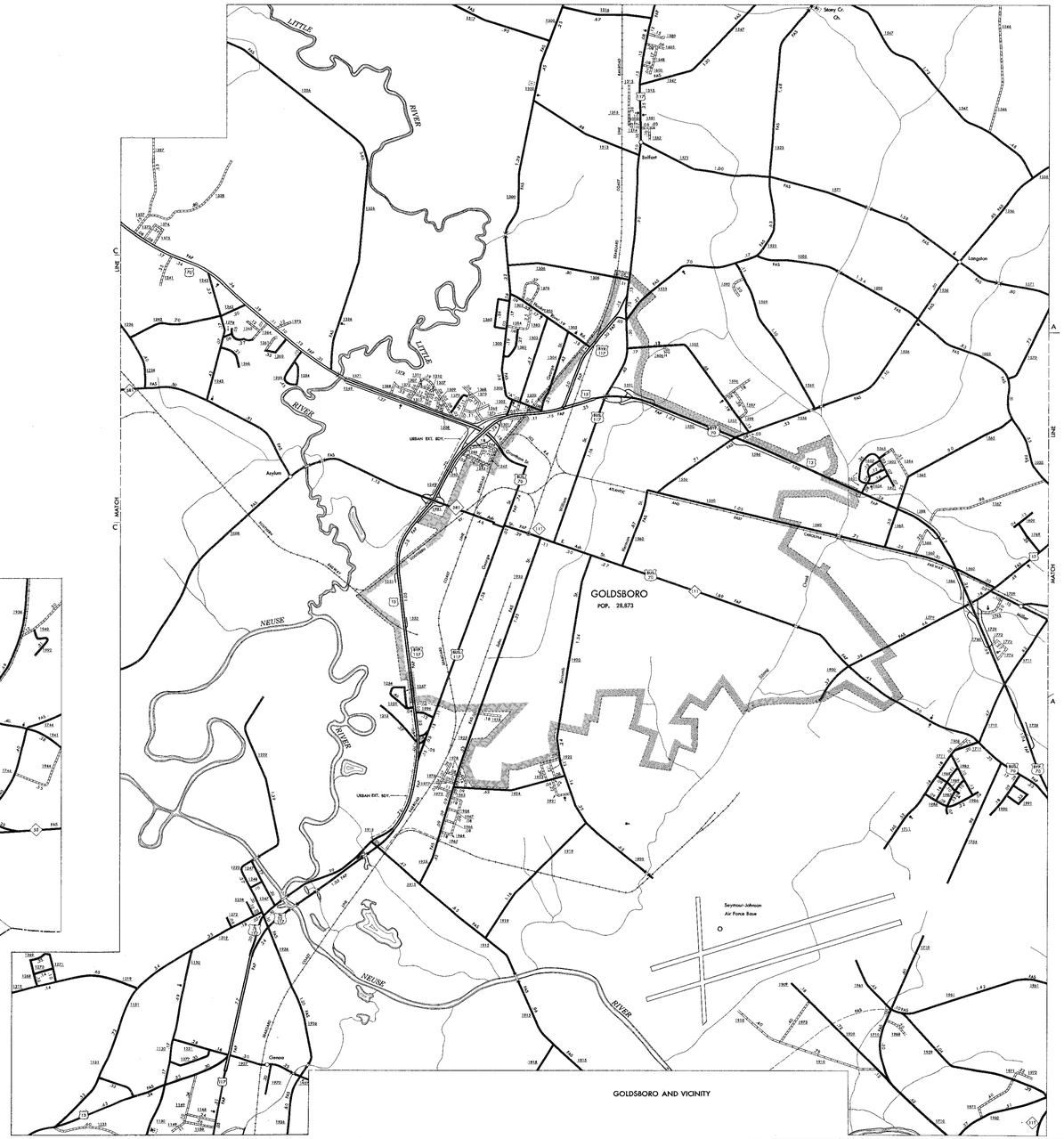

GOLDSBORO AND VICINITY

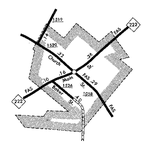

EUREKA
POP. 246

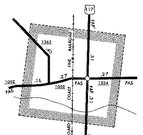

PIKEVILLE
POP. 525

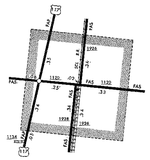

DUDLEY
POP. 158

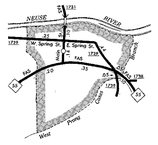

SEVEN SPRINGS
POP. 207

ENLARGED MUNICIPAL AND SUBURBAN AREAS

WAYNE COUNTY

NORTH CAROLINA

PREPARED BY THE
NORTH CAROLINA STATE HIGHWAY COMMISSION
PLANNING AND RESEARCH DEPARTMENT
IN COOPERATION WITH THE
U.S. DEPARTMENT OF TRANSPORTATION
FEDERAL HIGHWAY ADMINISTRATION
BUREAU OF PUBLIC ROADS

SCALE
1 0 1 MILE

POLYCONIC PROJECTION

SHEET 2 OF 2

REVISED
1 - 1 - 61
1 - 1 - 64
1 - 1 - 66
1 - 1 - 68

WAYNE SUP.

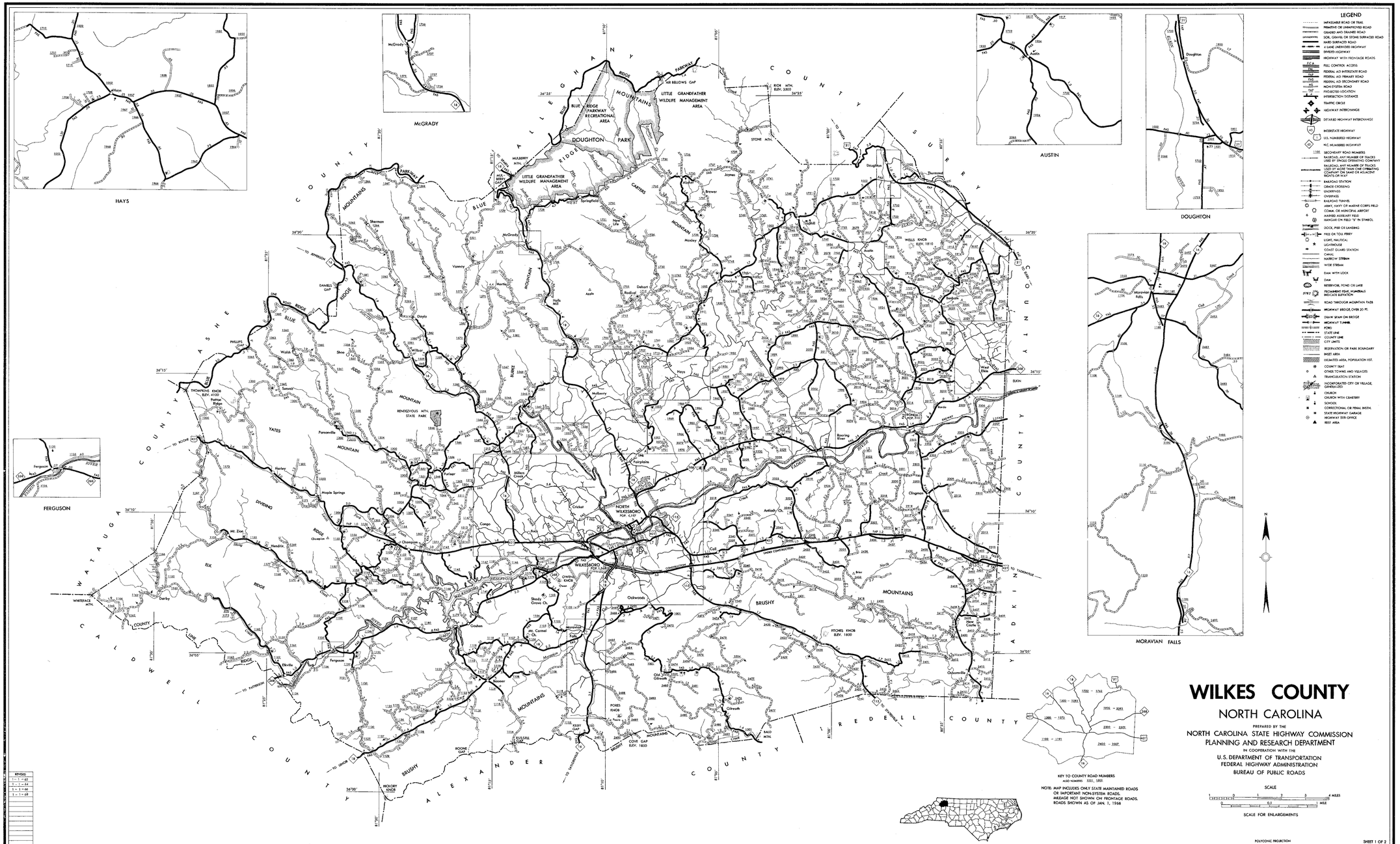
HAYS
McGRADY
AUSTIN
DOUGHTON
FERGUSON
MORAVIAN FALLS
LEGEND
WILKES COUNTY
NORTH CAROLINA
PREPARED BY THE
NORTH CAROLINA STATE HIGHWAY COMMISSION
PLANNING AND RESEARCH DEPARTMENT
IN COOPERATION WITH THE
U.S. DEPARTMENT OF TRANSPORTATION
FEDERAL HIGHWAY ADMINISTRATION
BUREAU OF PUBLIC ROADS
SCALE
SCALE FOR ENLARGEMENTS
KEY TO COUNTY ROAD NUMBERS
NOTE: MAP INCLUDES ONLY STATE MAINTAINED ROADS OR IMPORTANT NON-SYSTEM ROADS. MILEAGE NOT SHOWN ON FRONTAGE ROADS. ROADS SHOWN AS OF JAN. 1, 1958
POLYCONIC PROJECTION
SHEET 1 OF 2
REVISED
1 - 1 - 62
1 - 1 - 64
1 - 1 - 66
1 - 1 - 68

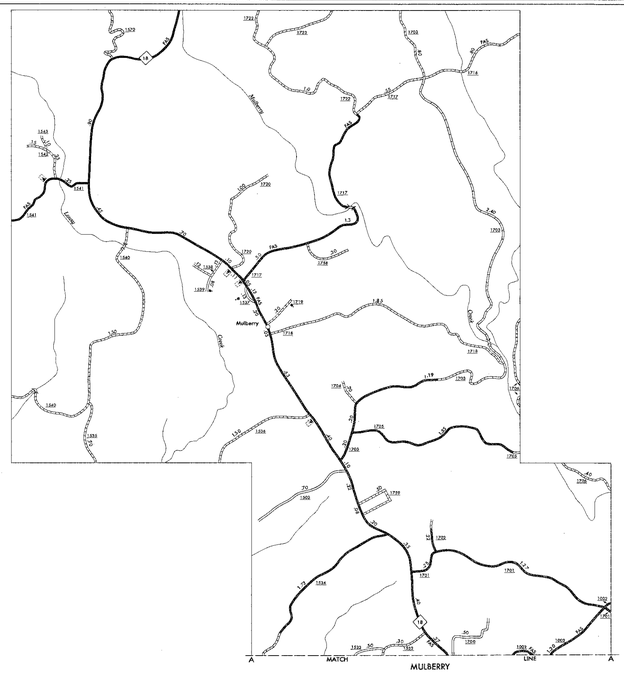


MATCH
LINE
A
A
NORTH WILKESBORO
POP. 4,197
WILKESBORO
POP. 1,568
Saddlers Creek
Cricket
Cargo
Buck
Creek
Reddies
River
Yadkin
River
North Wilkesboro Airport
Fairplains
Pleasant
Mt. Olivet
Mulberry
Creek
Oakwoods
Cub
Creek
Yadkin
River
Yadkin
River
Yadkin
River

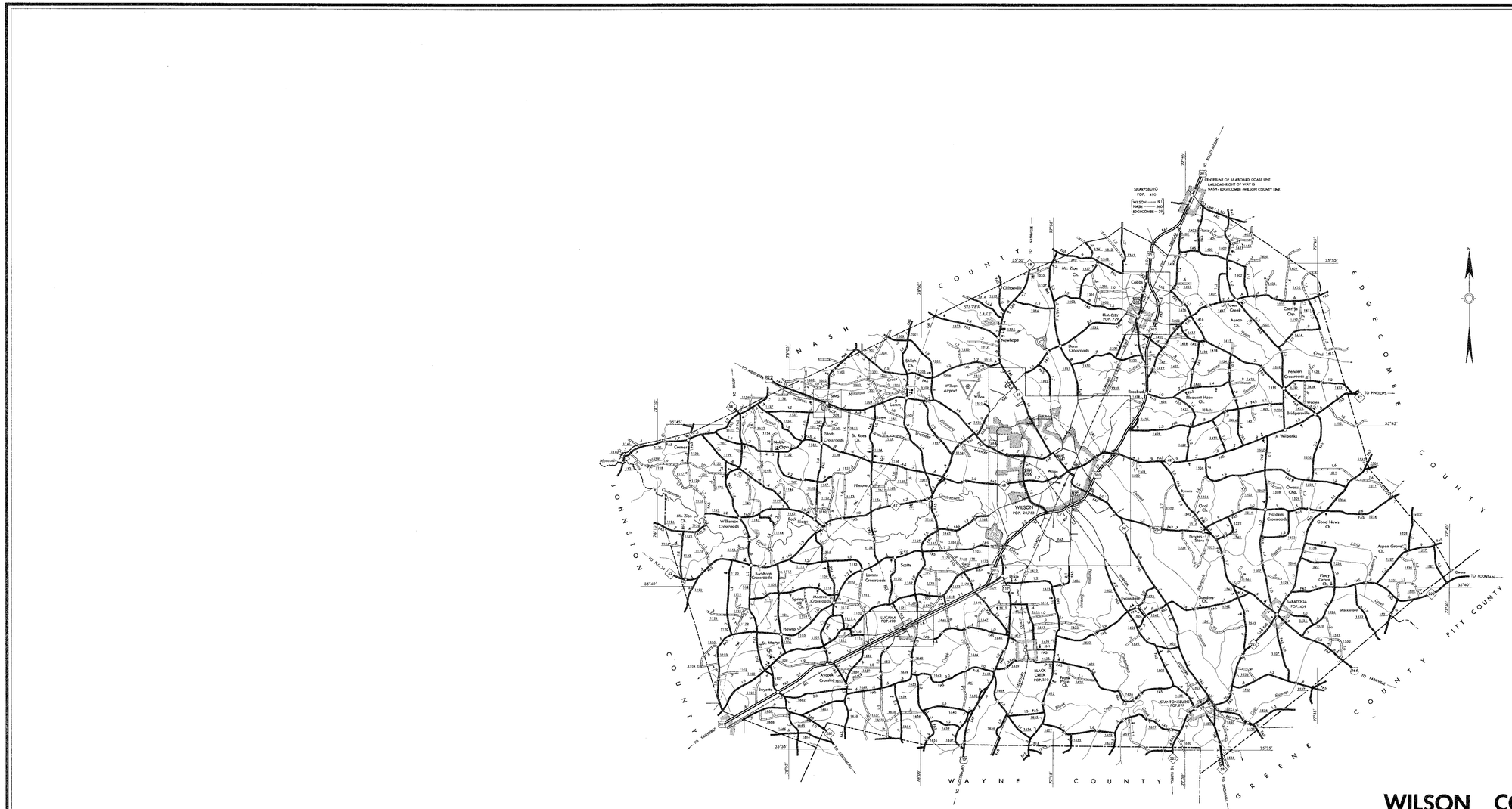
LEGEND
IMPASSABLE ROAD OR TRAIL
PRIMITIVE OR UNIMPROVED ROAD
GRADED AND DRAINED ROAD
SOIL, GRAVEL OR STONE SURFACED ROAD
HARD SURFACED ROAD
4 LANE UNDIVIDED HIGHWAY
DIVIDED HIGHWAY
HIGHWAY WITH FRONTAGE ROADS
F.C.A. FULL CONTROL ACCESS
FAI FEDERAL AID INTERSTATE ROAD
FAP FEDERAL AID PRIMARY ROAD
FAS FEDERAL AID SECONDARY ROAD
NS NON-SYSTEM ROAD
PAP PROJECTED LOCATION
INTERSECTION DISTANCE
TRAFFIC CIRCLE
HIGHWAY INTERCHANGE
DETAILED HIGHWAY INTERCHANGE
INTERSTATE HIGHWAY
U.S. NUMBERED HIGHWAY
N.C. NUMBERED HIGHWAY
1500 SECONDARY ROAD NUMBERS
RAILROAD, ANY NUMBER OF TRACKS USED BY SINGLE OPERATING COMPANY
RAILROAD, ANY NUMBER OF TRACKS USED BY MORE THAN ONE OPERATING COMPANY ON SAME OR ADJACENT RIGHTS-OF-WAY
RAILROAD STATION
GRADE CROSSING
UNDERPASS
OVERPASS
RAILROAD TUNNEL
ARMY, NAVY OR MARINE CORPS FIELD
COMM'L OR MUNICIPAL AIRPORT
MARKED AIRWAY FIELD
RANGE ON FIELD 'B' IN SYMBOL
DOCK, PIER OR LANDING
FREE OR TOLL FERRY
LIGHT, NAUTICAL
LIGHTHOUSE
COAST GUARD STATION
CANAL
NARROW STREAM
WIDE STREAM
DAM WITH LOCK
DAM
RESERVOIR, POND OR LAKE
PROMINENT PEAK, NUMERALS INDICATE ELEVATION
ROAD THROUGH MOUNTAIN PASS
HIGHWAY BRIDGE, OVER 20 FT.
DRAW SPAN ON BRIDGE
HIGHWAY TUNNEL
FORD
STATE LINE
COUNTY LINE
CITY LIMITS
RESERVATION OR PARK BOUNDARY
INSET AREA
UNLIMITED AREA, POPULATION EST.
COUNTY SEAT
OTHER TOWNS AND VILLAGES
TRIANGULATION STATION
INCORPORATED CITY OR VILLAGE, GENERALIZED
CHURCH
CHURCH WITH CEMETERY
SCHOOL
CORRECTIONAL OR PENAL INSTN.
STATE HIGHWAY GARAGE
HIGHWAY SUB-OFFICE
REST AREA
CENTERLINE OF SEABOARD COAST LINE RAILROAD RIGHT OF WAY IS NASH - EDGECOMBE - WILSON COUNTY LINE.
SHARPSBURG POP. 690
WILSON — 19
NASH — 360
EDGECOMBE — 39
WILSON POP. 28,753
ELM CITY POP. 779
LUCAMA POP. 698
BLACK CREEK POP. 371
STANTONSBURG POP. 893
SARATOGA POP. 409
Elm City
Lucama
Black Creek
Stantonsburg
Saratoga
Sharpsburg
Wilson
Newhope
Chiltonville
Ms. Zion Ch.
Cobbs Crossroads
Dunn Crossroads
Rosebud
Wilson Airport
Stotts Crossroads
Wilkerson Crossroads
Sudduth Crossroads
Lamm Crossroads
Scotts
Hilmon Crossroads
Hilmon
Bynum Crossroads
Ayscue Crossroads
Fenders Crossroads
Pleasant Hope Ch.
Bridgers Crossroads
Holiday Crossroads
Drivers Store
Good News Ch.
Aspen Grove Ch.
Piney Grove Ch.
Shadyside
Toisnot Swamp
Contentnea Creek
Toisnot Creek
Buckhorn Creek
Hominy Swamp
Swift Creek
Moccasin Creek
Silver Lake
Wilson Country Club
Wilson Memorial Park
Wilson Cemetery
Rocky Mount
Nashville
Middlesex
Kenly
Smithfield
Goldsboro
Fremont
Pinetops
Greenville
Farmville
Ayden
Grifton
Snow Hill
Maury
Pikeville
Mount Olive
Princeton
Selma
Clayton
Zebulon
Wendell
Knightdale
Raleigh
Garner
Fuquay-Springs
Benson
Four Oaks
Smithfield
Kenly
Micro
Pine Level
Dunn
Erwin
Coats
Angier
Apex
Cary
Morrisville
Durham
Chapel Hill
Carrboro
Hillsborough
Mebane
Graham
Burlington
Gibsonville
Greensboro
High Point
Thomasville
Lexington
Salisbury
Statesville
Mooresville
Cornelius
Davidson
Huntersville
Charlotte
Gastonia
Kings Mountain
Shelby
Rutherfordton
Forest City
Spindale
Rutherford College
Morganton
Hickory
Newton
Conover
Lenoir
Granite Falls
Hudson
Taylorsville
Statesville
Troutman
Barium Springs
Harmony
Olin
Cleveland
Rockwell
Salisbury
China Grove
Kannapolis
Concord
Mount Pleasant
Albemarle
New London
Stanfield
Norwood
Oakboro
Wadesboro
Polkton
Ansonville
Lilesville
Rockingham
Hamlet
Laurinburg
Maxton
Red Springs
Lumberton
Fairmont
Rowland
Pembroke
Robeson
Whiteville
Tabor City
Chadbourn
Clarkton
Elizabethtown
Tar Heel
Bladenboro
Clarkton
Fayetteville
Spring Lake
Hope Mills
Cumberland
Sanford
Pittsboro
Siler City
Asheboro
Randleman
Ramseur
Liberty
Seagrove
Star
Troy
Albemarle
Badin
Norwood
Oakboro
Wadesboro
Polkton
Ansonville
Lilesville
Rockingham
Hamlet
Laurinburg
Maxton
Red Springs
Lumberton
Fairmont
Rowland
Pembroke
Robeson
Whiteville
Tabor City
Chadbourn
Clarkton
Elizabethtown
Tar Heel
Bladenboro
Clarkton
Fayetteville
Spring Lake
Hope Mills
Cumberland
Sanford
Pittsboro
Siler City
Asheboro
Randleman
Ramseur
Liberty
Seagrove
Star
Troy
Albemarle
Badin
NASH COUNTY
EDGECOMBE COUNTY
WAYNE COUNTY
JOHNSTON COUNTY
PITT COUNTY
GREENE COUNTY
TO ROCKY MOUNT
TO NASHVILLE
TO MIDDLESEX
TO SMITHFIELD
TO PINETOPS
TO FOUNTAIN
TO FARMVILLE
TO GOLDSBORO
TO CLAYTON
TO N.C. 581
TO N.C. 97
TO N.C. 42
TO N.C. 222
TO N.C. 58
TO N.C. 903
TO N.C. 111
TO N.C. 55
TO N.C. 903
TO N.C. 111
TO N.C. 55
TO N.C. 903
TO N.C. 111
TO N.C. 55



SIMS
POP. 205

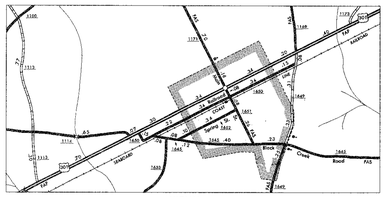

LUCAMA
POP. 498

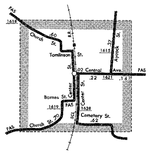

BLACK CREEK
POP. 310

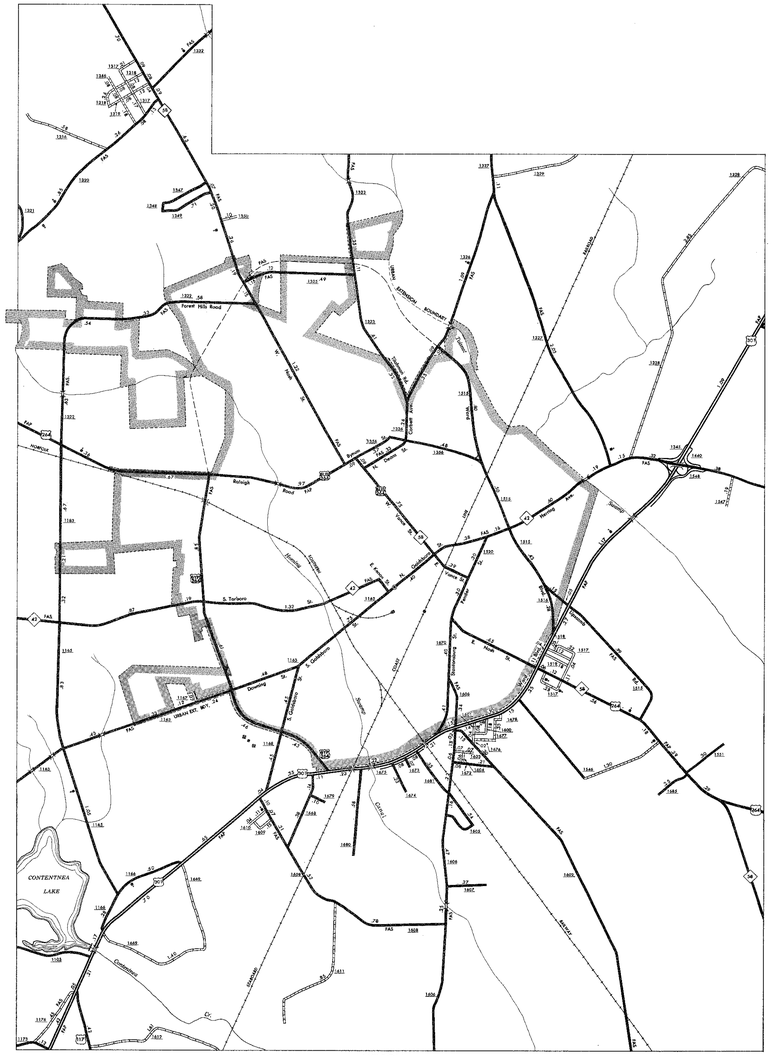

WILSON
POP. 28,753

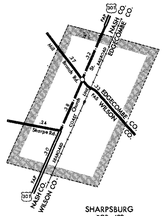

SHARPSBURG
POP. 490

WILSON CO.	191
EDGECOMBE CO.	59
Nash CO.	240

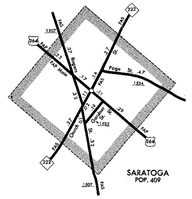

SARATOGA
POP. 409

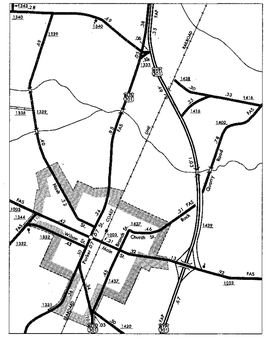

ELM CITY
POP. 929

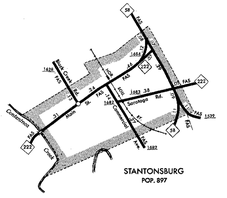

STANTONSBURG
POP. 897

REVISED
1-1-67
1-1-66
1-1-66
1-1-68

ENLARGED MUNICIPAL AND SUBURBAN AREAS

WILSON COUNTY

NORTH CAROLINA

PREPARED BY THE
NORTH CAROLINA STATE HIGHWAY COMMISSION
PLANNING AND RESEARCH DEPARTMENT
IN COOPERATION WITH THE
U.S. DEPARTMENT OF TRANSPORTATION
FEDERAL HIGHWAY ADMINISTRATION
BUREAU OF PUBLIC ROADS

SCALE
1 0 1 MILE

POLYCONIC PROJECTION

SHEET 2 OF 2

WILSON SUP.

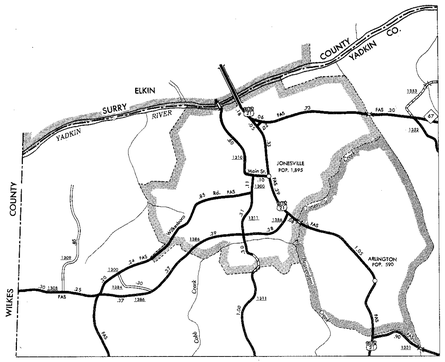

JONESVILLE AND ARLINGTON

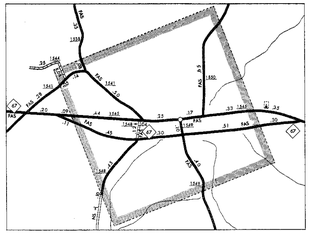

EAST BEND
POP. 446



SMITHTOWN
POP. 199

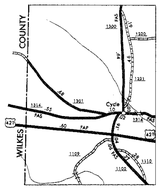

CYCLE

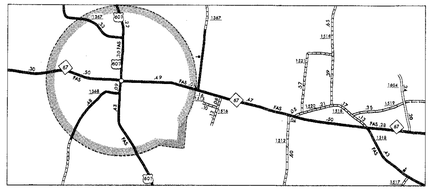

BOONVILLE
POP. 939

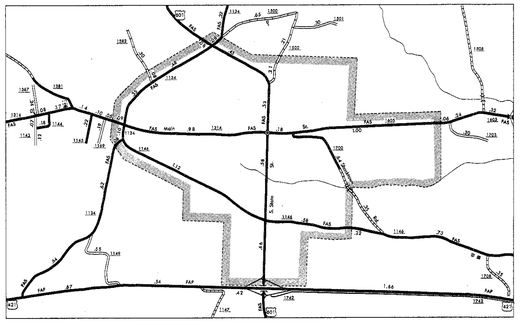

YADKINVILLE
POP. 1,644

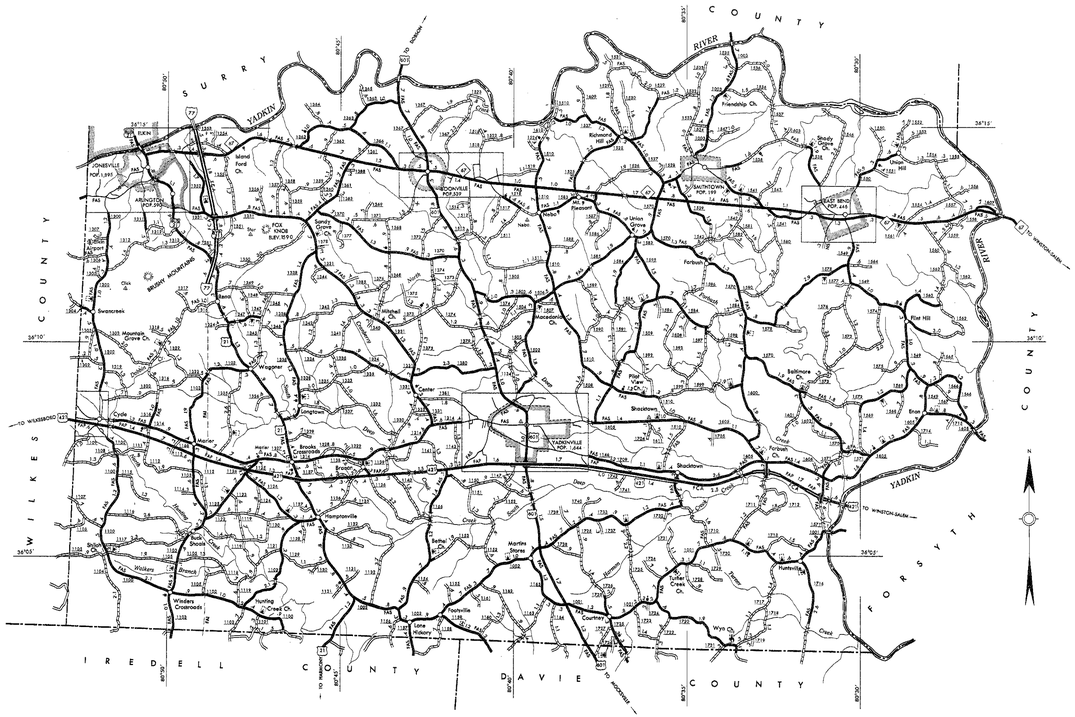

YADKIN COUNTY

NORTH CAROLINA

PREPARED BY THE
NORTH CAROLINA STATE HIGHWAY COMMISSION
PLANNING AND RESEARCH DEPARTMENT
IN COOPERATION WITH THE
U.S. DEPARTMENT OF TRANSPORTATION
FEDERAL HIGHWAY ADMINISTRATION
BUREAU OF PUBLIC ROADS



NOTE: MAP INCLUDES ONLY STATE MAINTAINED ROADS OR IMPORTANT NON-SYSTEM ROADS. MILEAGE NOT SHOWN ON FRONTAGE ROADS. ROADS SHOWN AS OF JAN. 1, 1968



KEY TO COUNTY ROAD NUMBERS
ADD NUMBERS 1001, 2001, 3001



SCALE FOR ENLARGEMENTS

POLYCONIC PROJECTION

SHEET 1 OF 2



REVISED
From 3 on 65
1 on 3 on 66
1 on 9 on 66
1 on 1 on 68

YADKIN

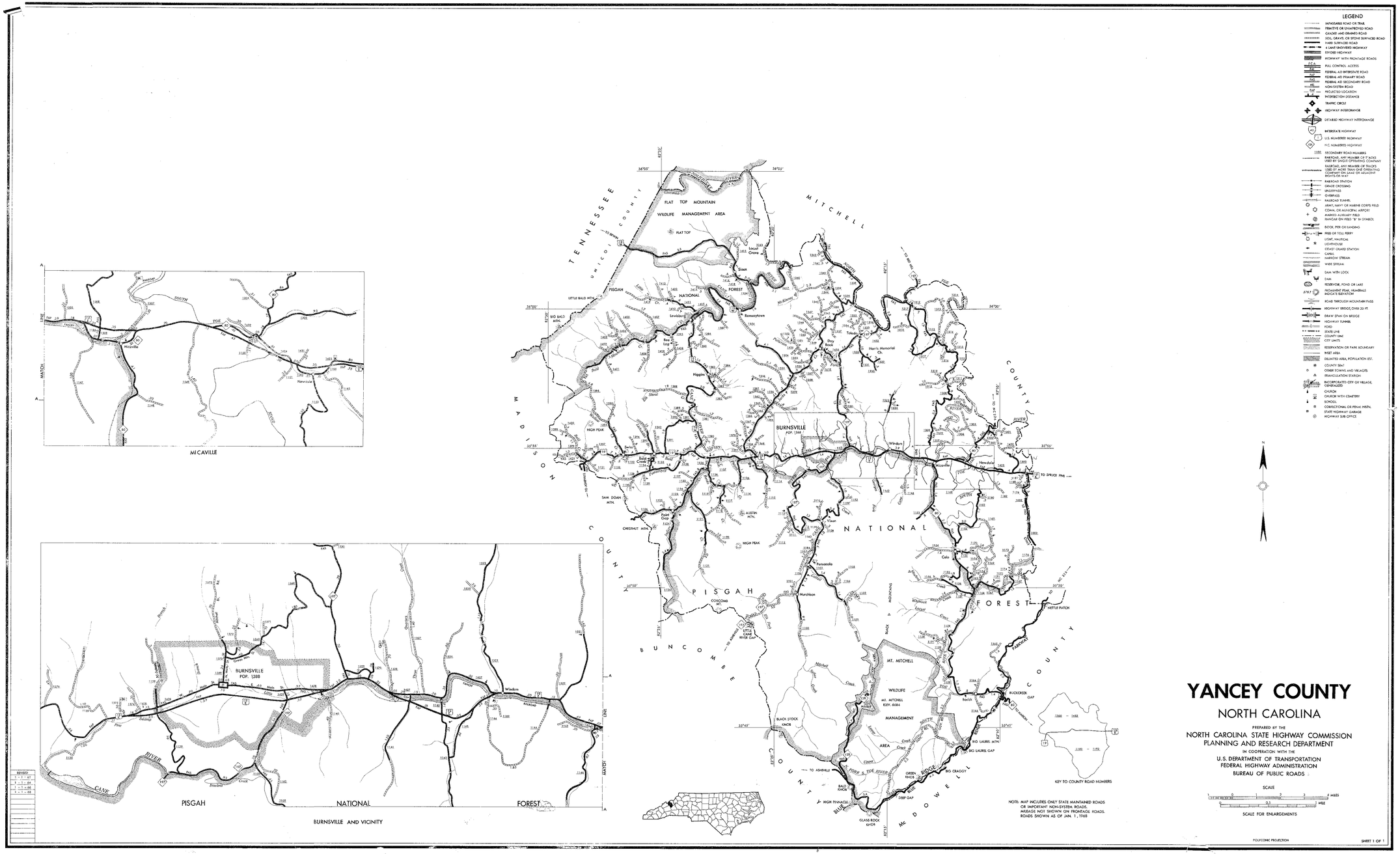

YANCEY COUNTY

NORTH CAROLINA

PREPARED BY THE
NORTH CAROLINA STATE HIGHWAY COMMISSION
PLANNING AND RESEARCH DEPARTMENT
IN COOPERATION WITH THE
U.S. DEPARTMENT OF TRANSPORTATION
FEDERAL HIGHWAY ADMINISTRATION
BUREAU OF PUBLIC ROADS