

ALTAMAHAW AND OSSIPEE

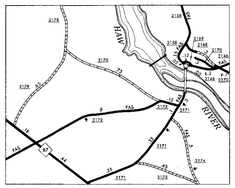

SAXAPAHAW

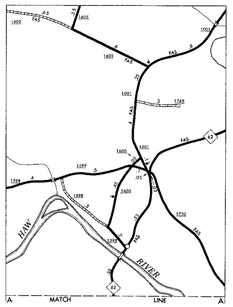

GLENCOE

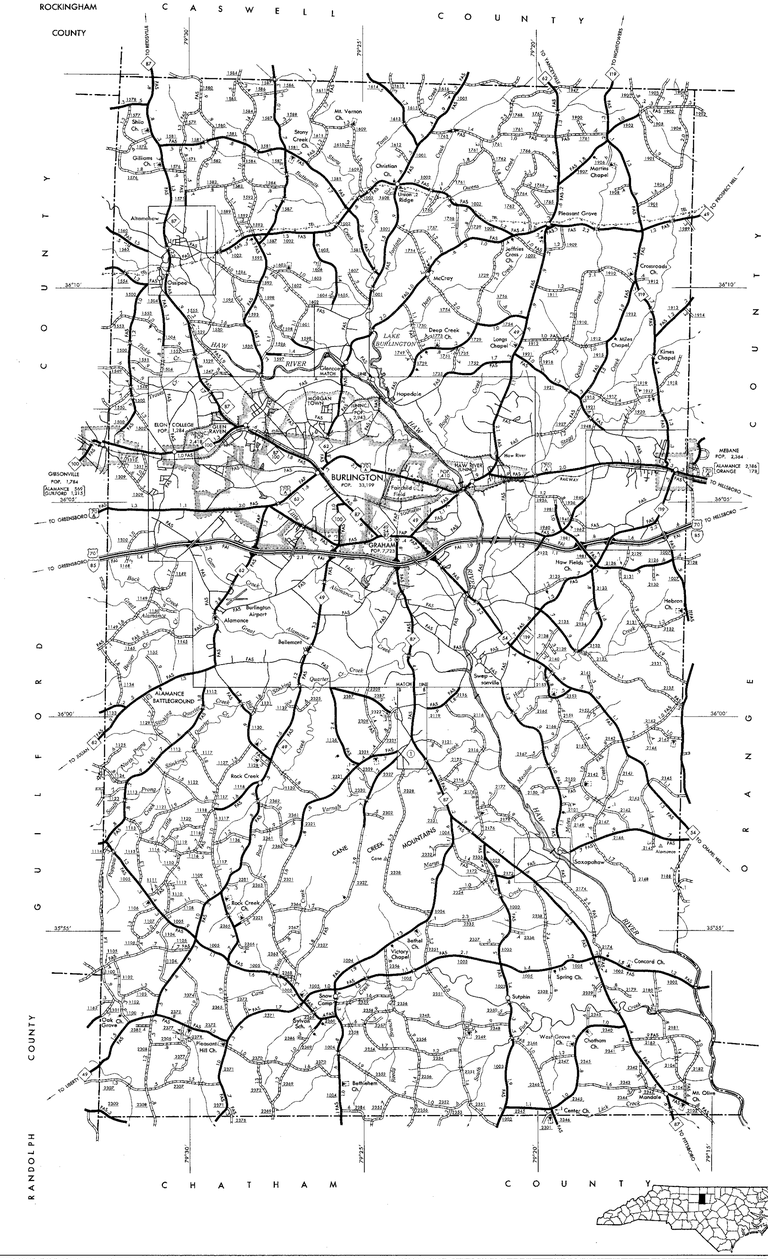

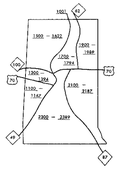



BURLINGTON – GRAHAM AND VICINITY

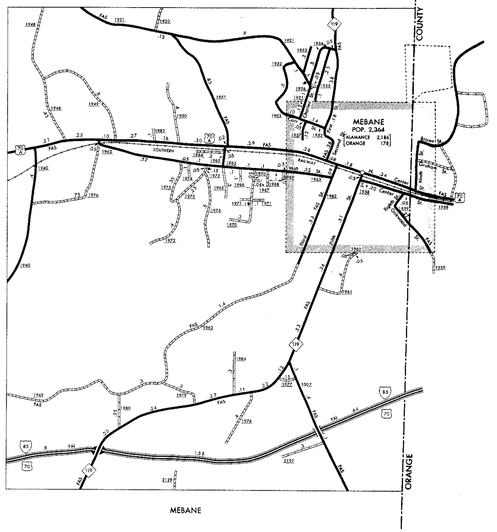

MEBANE

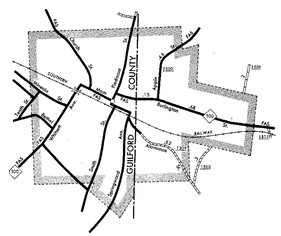

GIBSONVILLE
POP. 1,784
[ALAMANCE 769
GUILFORD 1,015]

ENLARGED MUNICIPAL AND SUBURBAN AREAS

ALAMANCE COUNTY

NORTH CAROLINA

PREPARED BY THE
NORTH CAROLINA STATE HIGHWAY COMMISSION
IN COOPERATION WITH THE
U.S. DEPARTMENT OF COMMERCE
BUREAU OF PUBLIC ROADS
DATA OBTAINED FROM
STATE-WIDE HIGHWAY PLANNING SURVEY

SCALE

1 0 1 MILE

REVISED
1 - 1 - 62

POLYCONIC PROJECTION

SHEET 2 OF 3

ALAMANCE SUP

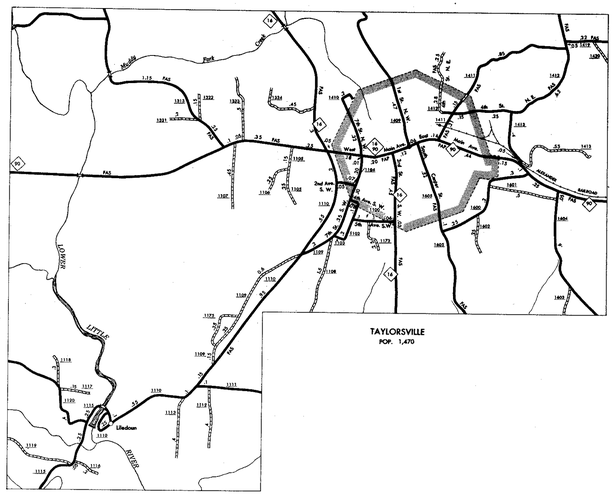

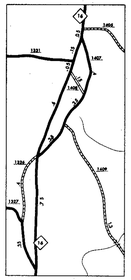

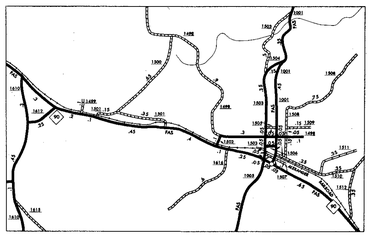

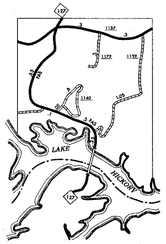



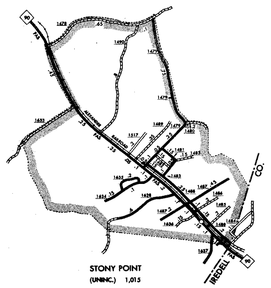



LEGEND

- RAILROAD, PRIVATE STANDARD GAUGE
- RAILROAD, ANY NUMBER OF TRACKS
- RAILROAD, ANY NUMBER OF TRACKS ABANDONED
- RAILROAD, ANY NUMBER OF TRACKS USED BY MORE THAN ONE OPERATING COMPANY ON SAME OR ADJACENT RIGHTS-OF-WAY
- RAILROAD STATION
- GRADE CROSSING
- UNDERPASS
- OVERPASS
- RAILROAD TUNNEL
- FREE OR TOLL FERRY
- HIGHWAY BRIDGE, 20 FT. OR OVER
- DRAW SPAN ON BRIDGE
- HIGHWAY TUNNEL
- OPERATED SHIP AND BARGE LINES
- DOCK, PIER OR LANDING
- NARROW STREAM
- WIDE STREAM
- LIGHTHOUSE
- LIGHT, NAUTICAL
- COAST GUARD STATION
- CANAL
- FORD
- DAM WITH LOCK
- DAM
- ARMY, NAVY OR MARINE CORPS FIELD
- CIVIL OR MUNICIPAL AIRPORT
- MARKED AUXILIARY FIELD
- HANGAR OR FIELD "B" IN SYMBOL
- AIRWAY BEACON
- STATE LINE
- COUNTY LINE
- CITY LIMITS
- RESERVATION OR PARK BOUNDARY
- INDEX AREA
- DELIMITED AREA, POPULATION EST.
- PROMINENT PEAKS, NUMERALS INDICATE ELEVATION
- ROAD THROUGH MOUNTAIN PASS
- COUNTY SEAT
- OTHER TOWNS AND VILLAGES
- TRIANGULATION STATION
- SCENIC SITE
- LODGE
- CAMP GROUND
- BATHING BEACH
- ATHLETIC FIELD
- MUNICIPAL PARK, PICNIC GROUND
- FAIR GROUNDS OR RACE COURSE
- GOLF COURSE
- GROUP OF SWEETGUMS
- FOREST RANGER STATION
- FOREST LOOKOUT STATION
- GAME FARM
- RESERVOIR, POND OR LAKE
- FISH HATCHERY
- GAS, OIL OR OIL TANKS
- POWER PLANT
- POWER SUBSTATION
- RADIO STATION WITH CALL LETTERS
- PUMPING OR GAUGING STATION
- SEWAGE DISPOSAL PLANT
- WATER SUPPLY, ELEVATED TANK
- MANUFACTURING PLANT
- SEASONAL INDUSTRY
- BUSINESS ESTABLISHMENT
- SAW MILL
- MINE
- GRAVEL PIT OR QUARRY
- CHURCH
- CHURCH WITH CEMETERY
- CEMETERY
- POST OFFICE
- TOWN OR COMMUNITY HALL
- HOTEL OR MOTEL
- HOSPITAL OR COUNTY HOME
- OPEN AIR THEATER
- GOVERNMENTAL RESEARCH STATION
- MONUMENT—SMALL HISTORICAL SITE
- RURAL FIRE STATION
- SEASONAL DWELLING
- SCHOOL
- RURAL DWELLING, FARM, OR OTHER GROUP OF MISSED BUILDINGS
- CULTURAL STANDS IN CULTIVATED OR NOW VACANT
- CORRECTIONAL OR PENAL INSTN.
- STATE HIGHWAY GARAGE
- WEIGHT STATION
- PATROL STATION
- DOT TO INDICATE LOCATION OF ANY CULTURAL FEATURE OUT OF POSITION
- INTERSECTION DISTANCE
- 3100 SECONDARY ROAD NUMBERS
- 10 STATE HIGHWAY
- 1 U.S. NUMBERED HIGHWAY
- 40 INTERSTATE HIGHWAY
- IMPASSABLE ROAD OR TRAIL
- PRIMITIVE OR UNIMPROVED ROAD
- GRADED AND DRAINED ROAD
- SOIL, GRAVEL OR STONE SURFACED ROAD
- HARD SURFACED ROAD
- DIVIDED HIGHWAY
- 4 LANE UNDIVIDED HIGHWAY
- INCORPORATED CITY OR VILLAGE, GENERALIZED
- FAP FEDERAL AID PRIMARY ROAD
- FAS FEDERAL AID SECONDARY ROAD
- FAI FEDERAL AID INTERSTATE ROAD
- NS NON-SYSTEM ROAD
- TRAFFIC CIRCLE
- HIGHWAY INTERCHANGE
- FAP — PROJECTED LOCATION

NOTE: FOR REVISION DATE SEE LOWER LEFT CORNER

KEY TO COUNTY ROAD NUMBERS
ALSO NUMBERS 3300, 5302, 7000

ALEXANDER COUNTY

NORTH CAROLINA

PREPARED BY THE
NORTH CAROLINA STATE HIGHWAY COMMISSION
IN COOPERATION WITH THE
U.S. DEPARTMENT OF COMMERCE
BUREAU OF PUBLIC ROADS
DATA OBTAINED FROM
STATE-WIDE HIGHWAY PLANNING SURVEY

SCALE
1 0 1 2 3 4 MILES
0.5 0 0.5 1 KM

SCALE FOR ENLARGEMENTS

POLYCONIC PROJECTION

SHEET 1 OF 1

REVISED
1-1-63

ALEXANDER

MAINTENANCE MAP ALEXANDER COUNTY NORTH CAROLINA 033

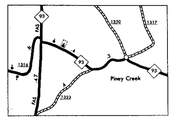

PINEY CREEK

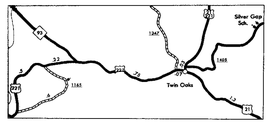

TWIN OAKS



INSET ①



WHITEHEAD

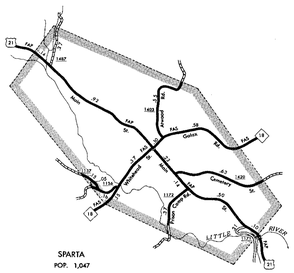

SPARTA
POP. 1,047

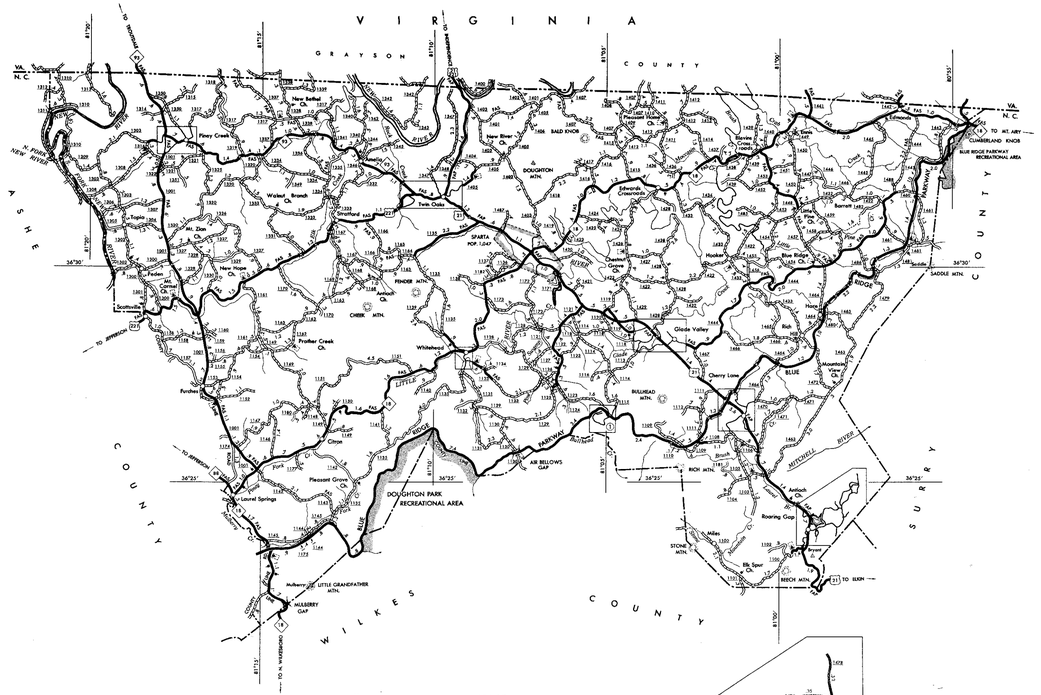

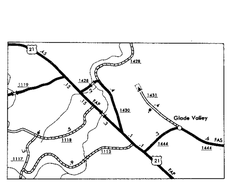

GLADE VALLEY

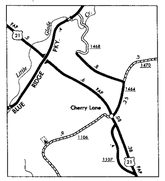

CHERRY LANE

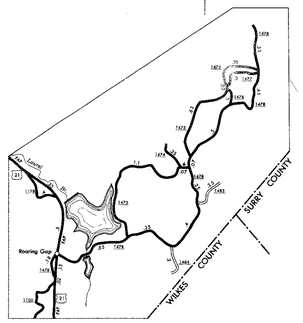

ROARING GAP



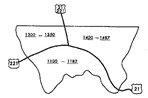

KEY TO COUNTY ROAD NUMBERS
ALSO NUMBERS 1001

NOTE: FOR REVISION DATE SEE LOWER LEFT CORNER

LEGEND

- RAILROAD, PRIVATE STANDARD GAUGE
- RAILROAD, ANY NUMBER OF TRACKS USED BY SINGLE OPERATING COMPANY
- RAILROAD, ANY NUMBER OF TRACKS USED BY MORE THAN ONE OPERATING COMPANY OR SHARE OR ADJACENT RIGHTS-OF-WAY
- RAILROAD STATION
- GRADE CROSSING
- UNDERPASS
- OVERPASS
- RAILROAD TUNNEL
- FREE OR TOLL FERRY
- HIGHWAY BRIDGE, 20 FT. OR OVER
- DRAW SPAN ON BRIDGE
- HIGHWAY TUNNEL
- OPERATED SHIP AND BARGE LINES
- DOCK, PIER OR LANDING
- NARROW STREAM
- WIDE STREAM
- LIGHTHOUSE
- LIGHT, NAUTICAL
- COAST GUARD STATION
- CANAL
- FORD
- DAM WITH LOCK
- DAM
- ARMY, NAVY OR MARINE CORPS FIELD
- COMM. OR MUNICIPAL AIRPORT
- MARKED AUXILIARY FIELD
- HANGAR ON FIELD "B" IN SYMBOL
- AIRWAY BEACON
- STATE LINE
- COUNTY LINE
- CITY LIMITS
- RESERVATION OR PARK BOUNDARY
- INSET AREA
- DELIMITED AREA, POPULATION EST.
- PROMINENT PEAK, NUMERALS INDICATE ELEVATION
- ROAD THROUGH MOUNTAIN PASS
- COUNTY SEAT
- OTHER TOWNS AND VILLAGES
- TRIANGULATION STATION
- SCENIC SITE
- CAVE
- CAMP GROUND
- BATHING BEACH
- ATHLETIC FIELD
- MUNICIPAL PARK—PICNIC GROUND
- FAIR GROUNDS OR RACE COURSE
- GOLF COURSE
- GROUP OF DWELLINGS
- FOREST RANGER STATION
- FOREST LOOKOUT STATION
- GAME FARM
- RESERVOIR, POND OR LAKE
- FISH HATCHERY
- GAS, OR OIL TANKS
- POWER PLANT
- POWER SUBSTATION
- RADIO STATION WITH CALL LETTERS
- PUMPING OR GAUGING STATION
- SEWAGE DISPOSAL PLANT
- WATER SUPPLY, ELEVATED TANK
- MANUFACTURING PLANT
- SEASONAL INDUSTRY
- BUSINESS ESTABLISHMENT
- SAW MILL
- MINE
- GRAVEL PIT OR QUARRY
- CHURCH
- CHURCH WITH CEMETERY
- CEMETERY
- POST OFFICE
- TOWN OR COMMUNITY HALL
- HOTEL OR MOTEL
- HOSPITAL OR COUNTY HOME
- OPEN AIR THEATRE
- GOVERNMENTAL RESEARCH STATION
- MONUMENT—SMALL HISTORICAL SITE
- RURAL FIRE STATION
- SEASONAL DWELLING
- SCHOOL
- RURAL DWELLING, FARM, OR OTHER GROUP OF MIXED BUILDINGS
- CULTURAL SYMBOLS IN OUTLINE DENOTE VACANT
- CORRECTIONAL OR PENAL INSTN. STATE HIGHWAY GARAGE
- WEIGHT STATION
- PATROL STATION
- DOT TO INDICATE LOCATION OF ANY CULTURAL FEATURE OUT OF POSITION
- INTERSECTION DISTANCE
- SECONDARY ROAD NUMBERS
- STATE HIGHWAY
- U.S. NUMBERED HIGHWAY
- INTERSTATE HIGHWAY
- IMPASSABLE ROAD OR TRAIL
- PRIMITIVE OR UNIMPROVED ROAD
- GRADED AND DRAINED ROAD
- SOIL, GRAVEL OR STONE SURFACED ROAD
- MIXED SURFACED ROAD
- DIVIDED HIGHWAY
- 4 LANE UNDIVIDED HIGHWAY
- INCORPORATED CITY OR VILLAGE, UNMARKED
- FEDERAL AID PRIMARY ROAD
- FEDERAL AID SECONDARY ROAD
- FEDERAL AID INTERSTATE ROAD
- NON-SYSTEM ROAD
- TRAFFIC CIRCLE
- HIGHWAY INTERCHANGE
- PROJECTED LOCATION

ALLEGHANY COUNTY

NORTH CAROLINA

PREPARED BY THE
NORTH CAROLINA STATE HIGHWAY COMMISSION
IN COOPERATION WITH THE
U.S. DEPARTMENT OF COMMERCE
BUREAU OF PUBLIC ROADS
DATA OBTAINED FROM
STATE-WIDE HIGHWAY PLANNING SURVEY

SCALE
1 0 1 2 3 MILES
1 0 1 KILOMETER

SCALE FOR ENLARGEMENTS

POLYCONIC PROJECTION

SHEET 1 OF 1

REVISED
1-1-62

ALLEGHANY

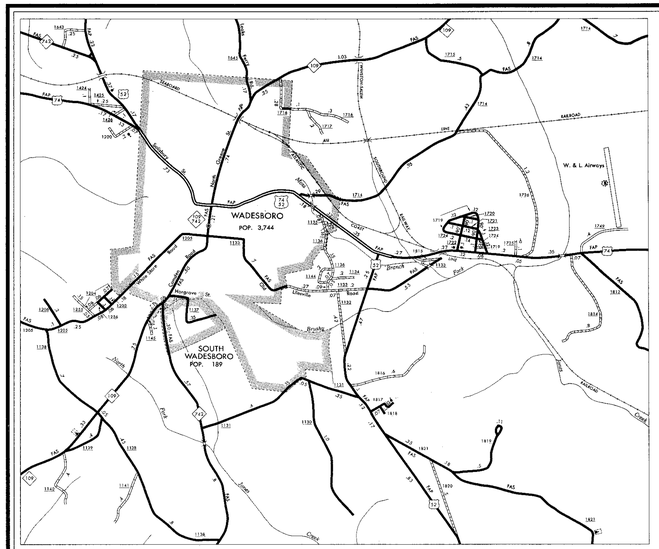

WADESBORO AND VICINITY

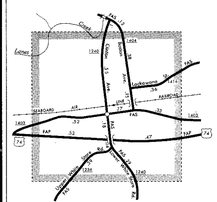

PEACHLAND
POP. 363

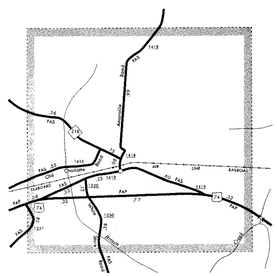

POLKTON
POP. 530

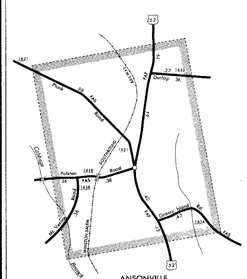

ANSONVILLE
POP. 558

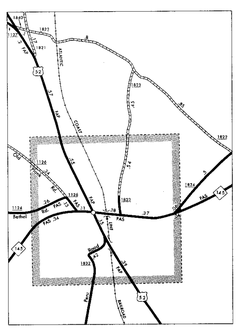

MORVEN
POP. 518

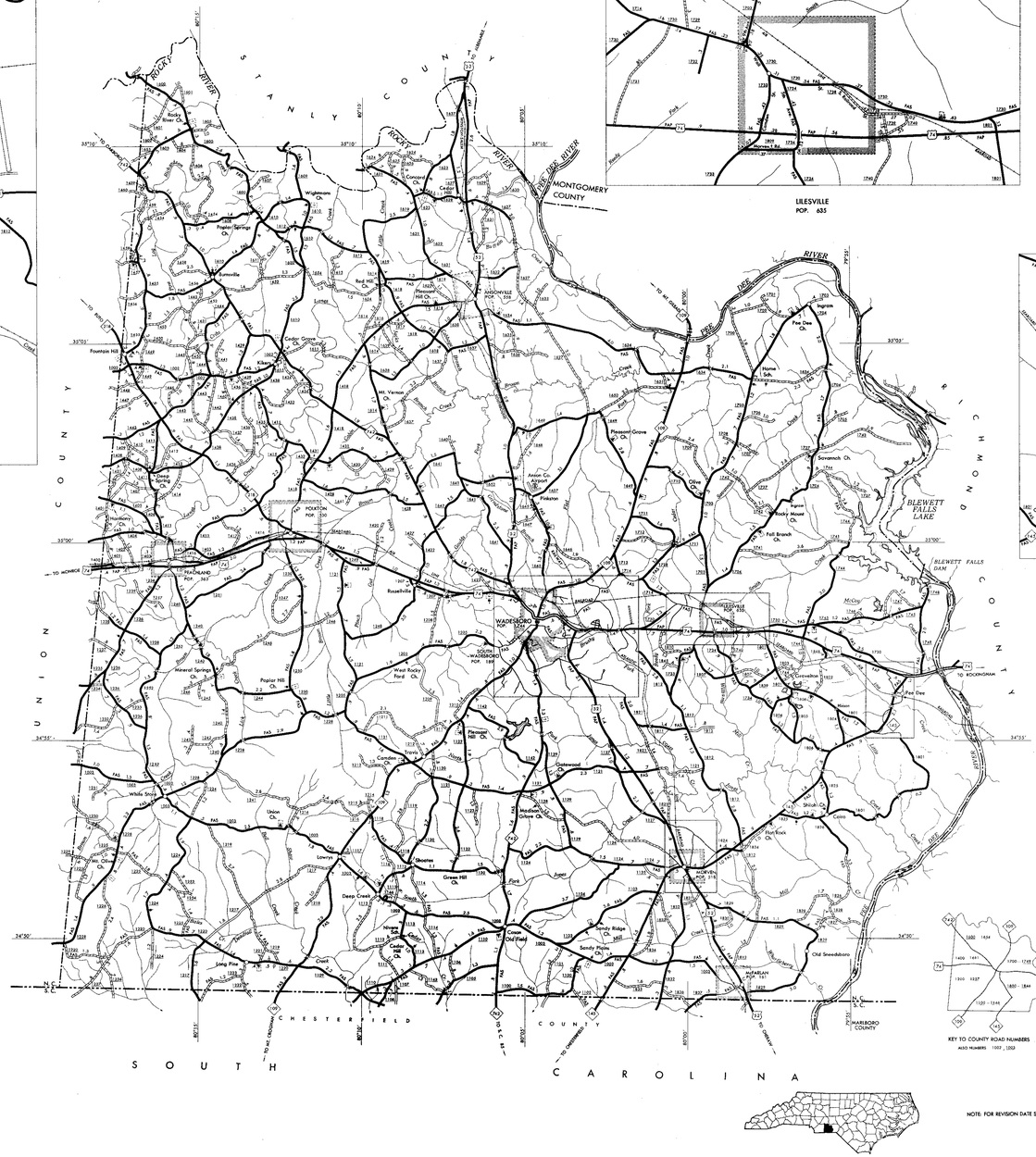
ROCKY RIVER
PEE DEE RIVER
YADKIN RIVER
BLEWETT FALLS LAKE
STANLY COUNTY
MONTGOMERY COUNTY
UNION COUNTY
RICHMOND COUNTY
CHESTERFIELD COUNTY
MARLBORO COUNTY
SOUTH CAROLINA
WADESBORO POP. 3,744
SOUTH WADESBORO POP. 189
MARSHVILLE POP. 945
POLKTON POP. 530
ANSONVILLE POP. 558
LILESVILLE POP. 655
McFARLAN POP. 161
PEE DEE
Anson Co. Airport
Pleasant Grove Ch.
Savannah Ch.
Ingram Ch.
Pee Dee Ch.
Home Ch.
Rocky Mount Ch.
Fall Branch Ch.
Shady Grove Ch.
Mt. Carmel Ch.
Mt. Vernon Ch.
Polkton
Russell
Mineral Springs Ch.
Poplar Hill Ch.
West Rocky Ford Ch.
Flemmer Ch.
Camden Ch.
Waterwood
Union Ch.
Lowery
Green Hill Ch.
Deep Creek
Cedar Grove Ch.
Wadesboro Ch.
Sandy Ridge Ch.
Sandy Plains Ch.
Old Sneedsboro
Shiloh Ch.
Cedar Hill Ch.
Wingate Ch.
Concord Ch.
Cedar Grove Ch.
Kilgo Ch.
Fountain Hill
Rocky River Ch.
Poplar Springs Ch.
Lanesville
Red Hill Ch.
Pleasant Hill Ch.
Deep Spring Ch.
Huntsboro
Ansonville
Cedar Creek Ch.
Cedar Old Field
Long Pine
Ebenezer
Bethel
Mt. Olive Ch.
Rocky River Ch.
Ansonville Ch.
Cedar Grove Ch.
Wadesboro Ch.
Mt. Carmel Ch.
Shady Grove Ch.
Pee Dee Ch.
Ingram Ch.
Savannah Ch.
Pleasant Grove Ch.
Anson Co. Airport

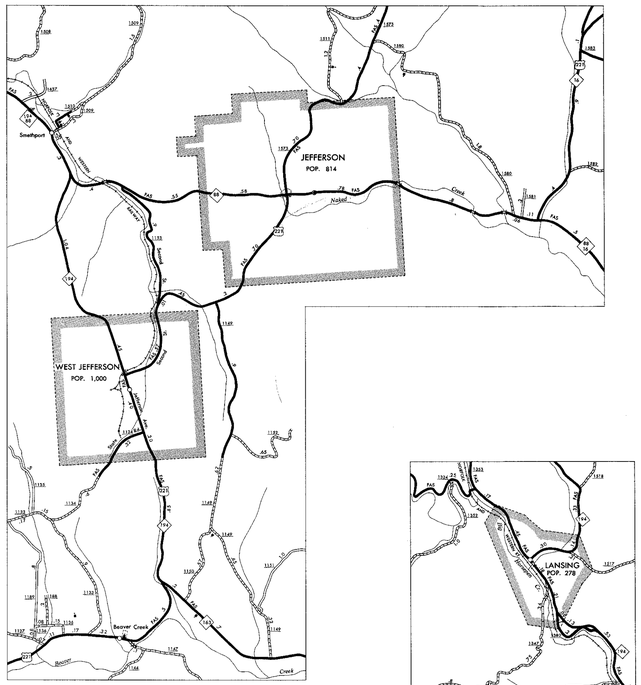

JEFFERSON AND VICINITY

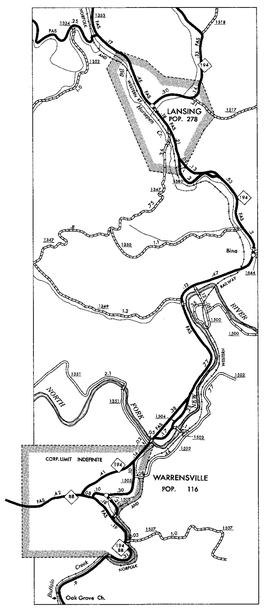

LANSING—WARRENSVILLE AND VICINITY

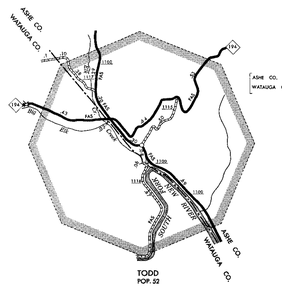

TODD
POP. 32

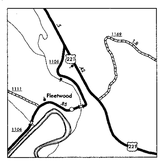

FLEETWOOD

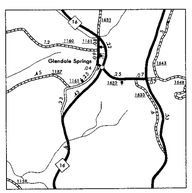

GLENDALE SPRINGS

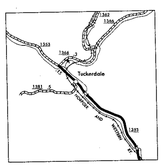

TUCKERDALE



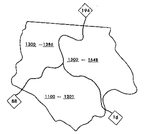

KEY TO COUNTY ROAD NUMBERS
ALSO NUMBER 1052

NOTE- FOR REVISION DATE SEE LOWER LEFT CORNER

LEGEND

- RAILROAD, PRIVATE STANDARD GAUGE
- RAILROAD, ANY NUMBER OF TRACKS USED BY SINGLE OPERATING COMPANY
- RAILROAD, ANY NUMBER OF TRACKS USED BY MORE THAN ONE OPERATING COMPANY OR SAME OR ADJACENT RIGHTS-OF-WAY
- RAILROAD STATION
- GRADE CROSSING
- UNDERPASS
- OVERPASS
- RAILROAD TUNNEL
- FREE OR TOLL FERRY
- HIGHWAY BRIDGE, 20 FT. OR OVER
- DRAW SPAN ON BRIDGE
- HIGHWAY TUNNEL
- OPERATED SHIP AND BARGE LINES
- DOCK, PIER OR LANDING
- NARROW STREAM
- WIDE STREAM
- LIGHTHOUSE
- LIGHT, NAUTICAL
- COAST GUARD STATION
- CANAL
- FORD
- DAM WITH LOCK
- DAM
- ARMY, NAVY OR MARINE CORPS FIELD
- COMM. OR MUNICIPAL AIRPORT
- MARKED AUXILIARY FIELD
- HANGAR ON FIELD "B" IN SYMBOL
- AIRWAY BEACON
- STATE LINE
- COUNTY LINE
- CITY LIMITS
- RESERVATION OR PARK BOUNDARY
- INSET AREA
- DELIMITED AREA, POPULATION EST.
- PROMINENT PEAK, NUMERALS INDICATE ELEVATION
- ROAD THROUGH MOUNTAIN PASS
- COUNTY SEAT
- OTHER TOWNS AND VILLAGES
- TRIANGULATION STATION
- SCENIC SITE
- CAMP
- CAMP GROUND
- BATHING BEACH
- ATHLETIC FIELD
- MUNICIPAL PARK—PICNIC GROUND
- FAIR GROUNDS OR RACE COURSE
- GOLF COURSE
- GROUP OF DWELLINGS
- FOREST RANGER STATION
- FOREST LOOKOUT STATION
- GAME FARM
- RESERVOIR, POND OR LAKE
- FISH HATCHERY
- GAS, OR OIL TANKS
- POWER PLANT
- POWER SUBSTATION
- RADIO STATION WITH CALL LETTERS
- PUMPING OR COOLING STATION
- SEWAGE DISPOSAL PLANT
- WATER SUPPLY, ELEVATED TANK
- MANUFACTURING PLANT
- SEASONAL INDUSTRY
- BUSINESS ESTABLISHMENT
- SAW MILL
- MINE
- GRAVEL PIT OR QUARRY
- CHURCH
- CHURCH WITH CEMETERY
- CEMETERY
- POST OFFICE
- TOWN OR COMMUNITY HALL
- HOTEL OR MOTEL
- HOSPITAL OR COUNTY HOME
- OPEN AIR THEATRE
- GOVERNMENTAL RESEARCH STATION
- MONUMENT—SMALL HISTORICAL SITE
- RURAL FIRE STATION
- SEASONAL DWELLING
- SCHOOL
- RURAL DWELLING, FARM OR OTHER GROUP OF MIXED BUILDINGS
- CULTURAL SYMBOLS IN OUTLINE WHERE SCALE PERMITS
- CONNECTIONAL OR TRAIL PATH
- STATE HIGHWAY GARAGE
- WEIGHT STATION
- PATROL STATION
- DOT TO INDICATE LOCATION OF ANY CULTURAL FEATURE OUT OF POSITION
- INTERSECTION DISTANCE
- 1,000 SECONDARY ROAD NUMBERS
- STATE HIGHWAY
- U.S. NUMBERED HIGHWAY
- INTERSTATE HIGHWAY
- IMPASSABLE ROAD OR TRAIL
- PRIMITIVE OR UNIMPROVED ROAD
- GRADED AND DRAINED ROAD
- SOIL, GRAVEL OR STONE SURFACED ROAD
- HARD SURFACED ROAD
- DIVIDED HIGHWAY
- 4 LANE UNDIVIDED HIGHWAY
- INCORPORATED CITY OR VILLAGE, GENERALIZED
- FEDERAL AID PRIMARY ROAD
- FEDERAL AID SECONDARY ROAD
- FEDERAL AID INTERSTATE ROAD
- NON-SYSTEM ROAD
- TRAFFIC CIRCLE
- HIGHWAY INTERCHANGE
- PROJECTED LOCATION

ASHE COUNTY

NORTH CAROLINA

PREPARED BY THE
NORTH CAROLINA STATE HIGHWAY COMMISSION
IN COOPERATION WITH THE
U.S. DEPARTMENT OF COMMERCE
BUREAU OF PUBLIC ROADS
DATA OBTAINED FROM
STATE-WIDE HIGHWAY PLANNING SURVEY

SCALE
1 0 1 2 3 4 MILES
1 0 1 MILE
SCALE FOR ENLARGEMENTS

POLYCONIC PROJECTION

SHEET 1 OF 1

REVISED
1-1-67

ASHE

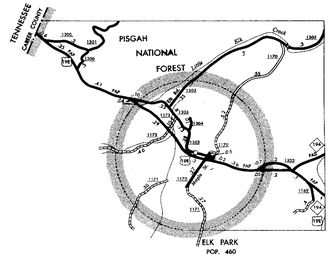

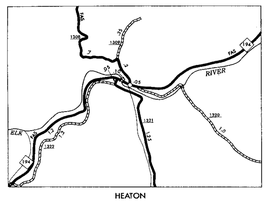

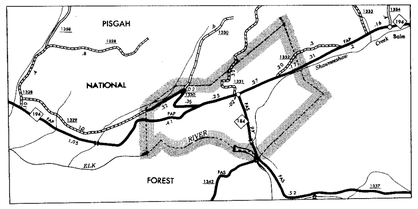



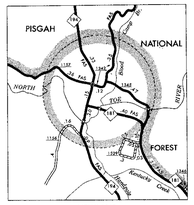

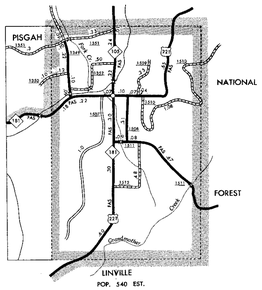

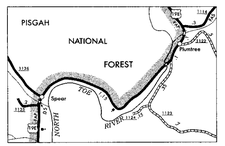

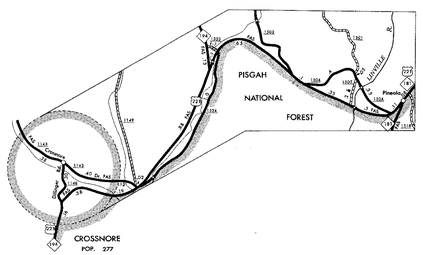

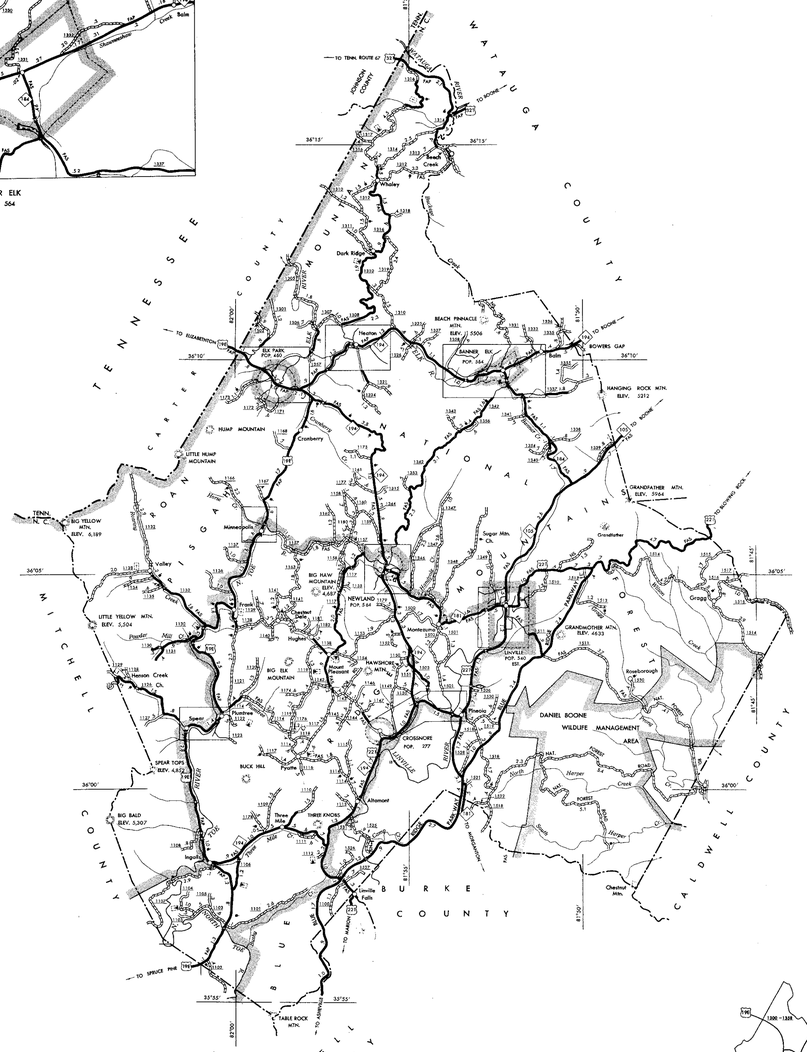



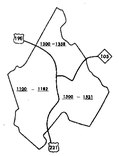

KEY TO COUNTY ROAD NUMBERS

NOTE: FOR REVISION DATE SEE LOWER LEFT CORNER

REVISED
1 — 1 — 62

AVERY COUNTY

NORTH CAROLINA

PREPARED BY THE
NORTH CAROLINA STATE HIGHWAY COMMISSION
IN COOPERATION WITH THE
U.S. DEPARTMENT OF COMMERCE
BUREAU OF PUBLIC ROADS
DATA OBTAINED FROM
STATE-WIDE HIGHWAY PLANNING SURVEY

SCALE
1 0 1 2 3 4 MILES
1 0 0.5 1 MILE
SCALE FOR ENLARGEMENTS

POLYCONIC PROJECTION

SHEET 1 OF 1

LEGEND

- RAILROAD, PRIVATE STANDARD GAUGE
- RAILROAD, ANY NUMBER OF TRACKS LEASED BY SINGLE OPERATING COMPANY
- RAILROAD, ANY NUMBER OF TRACKS OPERATED BY MORE THAN ONE OPERATING COMPANY ON SAME OR ADJOINING RIGHTS-OF-WAY
- RAILROAD STATION
- GRADE CROSSING
- UNDERPASS
- OVERPASS
- RAILROAD TUNNEL
- FREE OR TOLL FERRY
- HIGHWAY BRIDGE, 20 FT. OR OVER
- DRAW SPAN ON BRIDGE
- HIGHWAY TUNNEL
- OPERATED SHIP AND BARGE LINES
- DOCK, PIER OR LANDING
- NARROW STREAM
- WIDE STREAM
- LIGHTHOUSE
- LIGHT, NAUTICAL
- COAST GUARD STATION
- CANAL
- FORD
- DAM WITH LOCK
- DAM
- ARMY, NAVY OR MARINE CORPS FIELD
- COMM. OR MUNICIPAL AIRPORT
- MARKED AUXILIARY FIELD
- HANGAR ON FIELD "B" IN SYMBOL
- AIRWAY BEACON
- STATE LINE
- COUNTY LINE
- CITY LIMITS
- RESERVATION OR PARK BOUNDARY
- INSET AREA
- DELIMITED AREA, POPULATION EST.
- PEAKMINDED TRAIL NUMERALS INDICATE ELEVATION
- ROAD THROUGH MOUNTAIN PASS
- COUNTY SEAT
- OTHER TOWNS AND VILLAGES
- TRIANGULATION STATION
- SCENIC SITE
- LODGE
- CAMP GROUNDS
- BATHING BEACH
- ATHLETIC FIELD
- MUNICIPAL PARK—PICNIC GROUND PARK GROUNDS OR RACE COURSE
- GOLF COURSE
- GROUP OF DWELLINGS
- FOREST RANGER STATION
- FOREST LOOKOUT STATION
- GAME FARM
- RESERVOIR, POND OR LAKE
- FISH HATCHERY
- GAS, OR OIL TANKS
- POWER PLANT
- POWER SUBSTATION
- RADIO STATION WITH CALL LETTERS
- PUMPING OR GAUGING STATION
- SEWAGE DISPOSAL PLANT
- WATER SUPPLY, ELEVATED TANK
- MANUFACTURING PLANT SEASONAL INDUSTRY
- BUSINESS ESTABLISHMENT
- SAW MILL
- MINE
- GRAVEL PIT OR QUARRY
- CHURCH
- CHURCH WITH CEMETERY
- CEMETERY
- POST OFFICE
- TOWN OR COMMUNITY HALL
- MOTEL OR MOTEL
- HOSPITAL OR COUNTY HOME
- OPEN AIR THEATRE
- GOVERNMENTAL RESEARCH STATION
- MONUMENT—SMALL HISTORICAL SITE
- RURAL FIRE STATION SEASONAL DWELLING
- SCHOOL
- RURAL DWELLING, FARM, OR OTHER GROUP OF MIXED BUILDINGS
- CULTURAL STARRERS IN OUTLINE DENOTE VACANT
- CORRECTIONAL OR PENAL INSTN. STATE HIGHWAY GARAGE
- WEIGHT STATION
- PATROL STATION
- DOT TO INDICATE LOCATION OF ANY CULTURAL FEATURE OUT OF POSITION
- INTERSECTION DISTANCE
- SECONDARY ROAD NUMBERS
- STATE HIGHWAY
- U.S. NUMBERED HIGHWAY
- INTERSTATE HIGHWAY
- IMPASSABLE ROAD OR TRAIL
- PRIMITIVE OR UNIMPROVED ROAD
- GRADED AND DRAINED ROAD
- SOIL, GRAVEL OR STONE SURFACED ROAD
- HARD SURFACED ROAD
- DIVIDED HIGHWAY
- 4 LANE UNDIVIDED HIGHWAY
- INCORPORATED CITY OR VILLAGE, CONGESTED
- FEDERAL AID PRIMARY ROAD
- FEDERAL AID SECONDARY ROAD
- FEDERAL AID INTERSTATE ROAD
- NON-SYSTEM ROAD
- TRAFFIC CIRCLE
- HIGHWAY INTERCHANGE
- PROJECTED LOCATION

AVERY

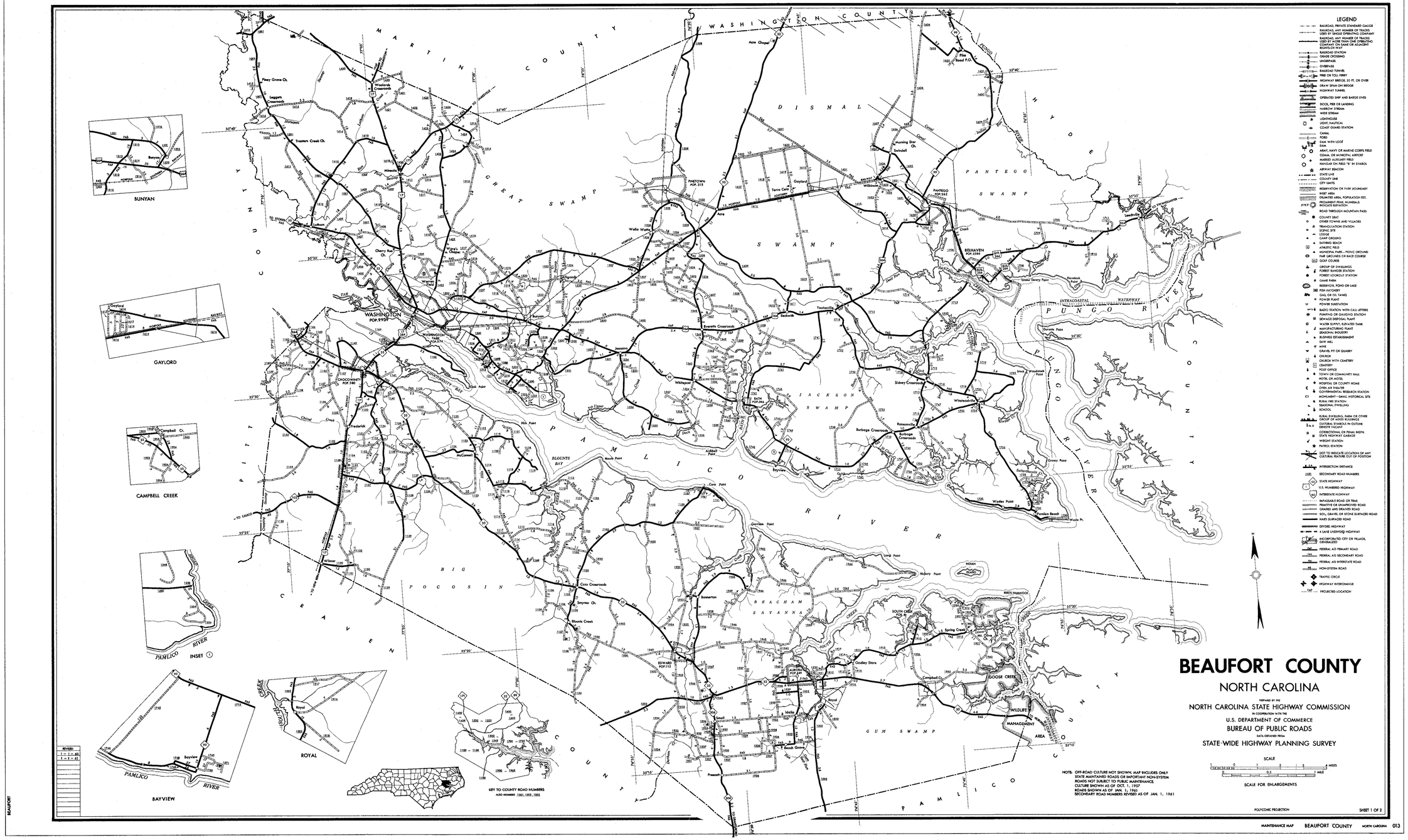
BUNYAN
GAYLORD
CAMPBELL CREEK
PAMLICO RIVER INSET 1
BAYVIEW
ROYAL
KEY TO COUNTY ROAD NUMBERS
ALSO NUMBERS 1001, 1002, 1003
REVISED
1 — 1 — 60
1 — 1 — 61
LEGEND
RAILROAD, PRIVATE STANDARD GAUGE
RAILROAD, ANY WIDTHS OR TRACKS USED BY SINGLE OPERATING COMPANY
RAILROAD, ANY WIDTHS OR TRACKS USED BY MORE THAN ONE OPERATING COMPANY ON SAME OR ADJACENT RIGHTS OF WAY
RAILROAD STATION
GRADE CROSSING
UNDERPASS
OVERPASS
RAILROAD TUNNEL
FREE OR TOLL FERRY
HIGHWAY BRIDGE, 20 FT. OR OVER
DRAW SPAN ON BRIDGE
HIGHWAY TUNNEL
OPERATED SHIP AND BARGE LINES
DOCK, PIER OR LANDING
NARROW STREAM
WIDE STREAM
LIGHTHOUSE
LIGHT, NAUTICAL
COAST GUARD STATION
CANAL
FORD
DAM WITH LOCK
DAM
ARMY, NAVY OR MARINE CORPS FIELD
COMM. OR MUNICIPAL AIRPORT
MARKED AUXILIARY FIELD
MARKER ON FIELD "B" IN SYMBOL
AIRWAY BEACON
STATE LINE
COUNTY LINE
CITY LIMITS
RESERVATION OR PARK BOUNDARY
MUNI. AREA
DELIMITED AREA, POPULATION EST.
INDICATES NEARBY MUNICIPALS
PRIVATE ESTABLISHMENT
ROAD THROUGH MOUNTAIN PASS
COUNTY SEAT
OTHER TOWNS AND VILLAGES
TRIANGULATION STATION
SCENIC SITE
LODGE
CAMP GROUND
BATHING BEACH
ATHLETIC FIELD
MUNICIPAL PARK—PICNIC GROUND
FAIR GROUNDS OR RACE COURSE
GOLF COURSE
GROUP OF EVERGREENS
FOREST RANGER STATION
FOREST LOOKOUT STATION
GAME FARM
RESERVOIR, POND OR LAKE
FISH HATCHERY
GAS, OIL OR TANKS
POWER PLANT
POWER SUBSTATION
RADIO STATION WITH CALL LETTERS
PUMPING OR GAUGING STATION
SEWAGE DISPOSAL PLANT
WATER SUPPLY, ELEVATED TANK
MANUFACTURING PLANT
SEASONAL INDUSTRY
BUSINESS ESTABLISHMENT
SAW MILL
MINE
GRAVEL PIT OR QUARRY
CHURCH
CHURCH WITH CEMETERY
CEMETERY
POST OFFICE
TOWN OR COMMUNITY HALL
HOTEL OR MOTEL
HOSPITAL OR COUNTY HOME
OPEN AIR THEATER
GOVERNMENTAL RESEARCH STATION
HIGHLIGHT—(SAMO) HISTORICAL SITE
RURAL FIRE STATION
SEASONAL DWELLING
SCHOOL
RURAL DWELLING, FARM OR OTHER GROUP OF MIXED BUILDINGS
CULTURAL SYMBOLS IN OUTLINE DENOTE VACANT
CORRECTIONAL OR PENAL INSTN.
STATE HIGHWAY GARAGE
WEIGHT STATION
PATROL STATION
DOT TO INDICATE LOCATION OF ANY CULTURAL FEATURE OUT OF POSITION
INTERSECTION DISTANCE
1100 SECONDARY ROAD NUMBERS
STATE HIGHWAY
U.S. NUMBERED HIGHWAY
INTERSTATE HIGHWAY
IMPASSABLE ROAD OR TRAIL
PRIMITIVE OR UNIMPROVED ROAD
GRADED AND DRAINED ROAD
SOIL, GRAVEL OR STONE SURFACED ROAD
HARD SURFACED ROAD
DIVIDED HIGHWAY
4 LANE UNDIVIDED HIGHWAY
INCORPORATED CITY OR VILLAGE, GENERALIZED
FEDERAL AID PRIMARY ROAD
FEDERAL AID SECONDARY ROAD
FEDERAL AID INTERSTATE ROAD
NON-SYSTEM ROAD
TRAFFIC CIRCLE
HIGHWAY INTERCHANGE
PROJECTED LOCATION
BEAUFORT COUNTY
NORTH CAROLINA
PREPARED BY THE
NORTH CAROLINA STATE HIGHWAY COMMISSION
IN COOPERATION WITH THE
U.S. DEPARTMENT OF COMMERCE
BUREAU OF PUBLIC ROADS
DATA OBTAINED FROM
STATE-WIDE HIGHWAY PLANNING SURVEY
SCALE
SCALE FOR ENLARGEMENTS
NOTE: OFF-ROAD CULTURE NOT SHOWN. MAP INCLUDES ONLY STATE MAINTAINED ROADS OR IMPORTANT NON-SYSTEM ROADS NOT SUBJECT TO PUBLIC MAINTENANCE. CULTURE SHOWN AS OF OCT. 1, 1957
ROADS SHOWN AS OF JAN. 1, 1961
SECONDARY ROAD NUMBERS REVISED AS OF JAN. 1, 1961
POLYCONIC PROJECTION
SHEET 1 OF 2
MARTIN COUNTY
WASHINGTON COUNTY
PITT COUNTY
CRAVEN COUNTY
PAMLICO COUNTY
GREAT SWAMP
DISMAL SWAMP
JACKSON SWAMP
BEACHAM SAVANNA
GUM SWAMP
PANTEGO SWAMP
PAMLICO RIVER
PUNGO RIVER
HYDE COUNTY
INTRACOASTAL WATERWAY
BLOUNTS BAY
BIG POCOSIN
WASHINGTON POP. 9939
CHOCOWINITY POP. 2561
BATH POP. 344
PINETOWN POP. 315
AURORA POP. 649
BELHAVEN POP. 2254
EDWARD POP. 113
WILDLIFE MANAGEMENT AREA
MAINTENANCE MAP BEAUFORT COUNTY NORTH CAROLINA 013

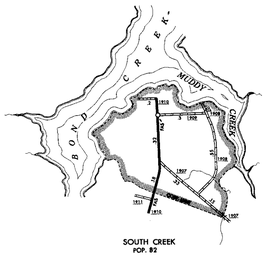

SOUTH CREEK
POP. 82

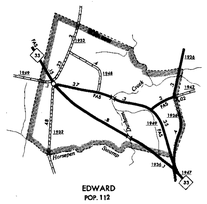

EDWARD
POP. 112

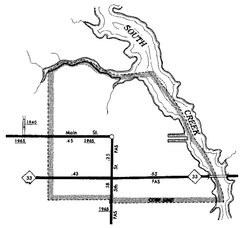

AURORA
POP. 449

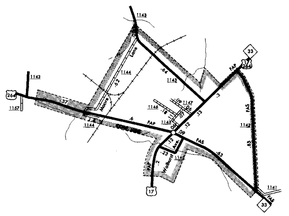

CHOCOWINITY
POP. 580

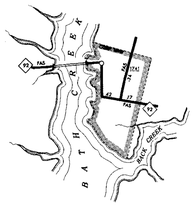

BATH
POP. 246

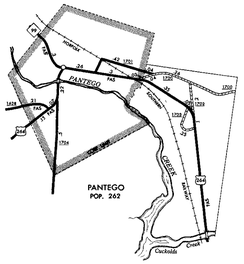

PANTEGO
POP. 262

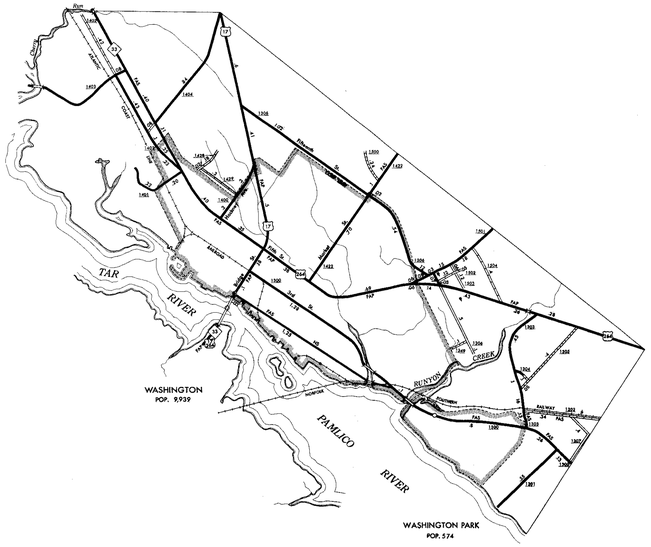

WASHINGTON
POP. 9,939

WASHINGTON PARK
POP. 574

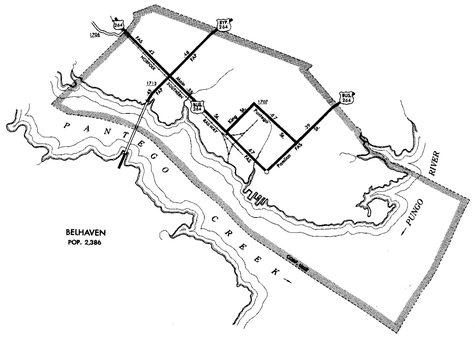

BELHAVEN
POP. 2,386

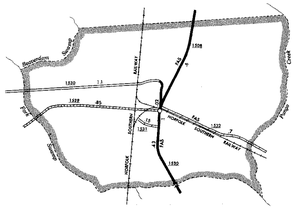

PINETOWN
POP.215

REVISED
1 - 1 - 60
1 - 1 - 61

ENLARGED MUNICIPAL AND SUBURBAN AREAS

BEAUFORT COUNTY

NORTH CAROLINA

PREPARED BY THE
NORTH CAROLINA STATE HIGHWAY COMMISSION
IN COOPERATION WITH THE
U.S. DEPARTMENT OF COMMERCE
BUREAU OF PUBLIC ROADS
WITH DATA FROM
STATE-WIDE HIGHWAY PLANNING SURVEY

SCALE

1 0 1 MILE

POLYCONIC PROJECTION

SHEET 2 OF 2

BEAUFORT MAP

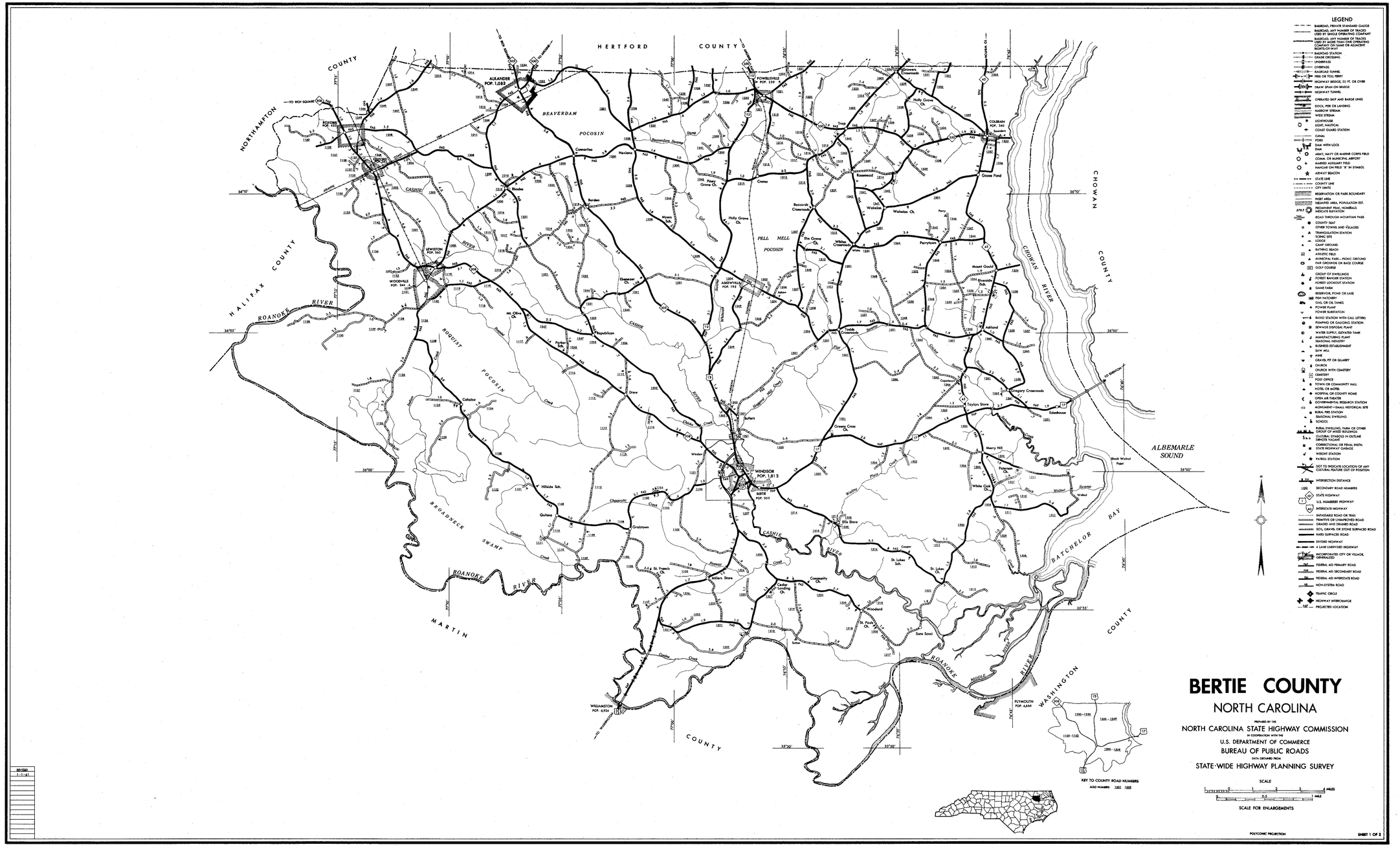
HERTFORD COUNTY
NORTHAMPTON COUNTY
HALIFAX COUNTY
CHOWAN COUNTY
MARTIN COUNTY
WASHINGTON COUNTY
ALBEMARLE SOUND
AULANDER POP. 1,082
COLERAIN POP. 340
TOWELSVILLE POP. 259
ROXOBEL POP. 175
LEWISTON POP. 360
WOODVILLE POP. 344
AKEWVILLE POP. 193
WINDSOR POP. 1,813
BERTIE POP. 909
WILLIAMSTON POP. 6,924
PLYMOUTH POP. 4,666
BEAVERDAM
POCOSIN
CASHIE
PELL MELL
ROANOKE RIVER
CHOWAN RIVER
BROADNECK SWAMP
BATCHELOR BAY
ROANOKE MIDDLE RIVER
BOIKEST
Republican
Rhodes
Burden
Connorlee
Hackens
Cremo
Holly Grove Ch.
Buzzards Crossroads
Rosemead
Walkerton
Wilkins Crossroads
Ebenezer Ch.
Mt. Olive Ch.
Pitchers Sch.
Drew
Colerain
Goose Pond
Perrytown
Mount Gould
Ashland
Toyton Store
Gregory Crossroads
Edenhouse
Merry Hill
Patterson Ch.
White Oak
Black Walnut Point
Sullars
Windsor
Ellis Store
Cooper
St. Lukes Sch.
St. Lukes Ch.
Community Ch.
Cedar Landing
Askins Store
St. Francis
Grabtown
Quilton
Chapanoke
Cokebo
Hillside Sch.
Woodard
St. Pauls Ch.
Sans Souci
Gregg Cross Ch.
Todds Crossroads
Holly Grove
Roxobel
Lewiston
Woodville
Aulander
Colerain
Windsor
Williamston
Plymouth
Edenhouse
Gregory Crossroads
Taylon Store
Ellis Store
Askins Store
Republican
Rhodes
Burden
Connorlee
Hackens
Cremo
Rosemead
Walkerton
Wilkins Crossroads
Perrytown
Mount Gould
Ashland
Todds Crossroads
Holly Grove
Buzzards Crossroads
Colerain
Goose Pond

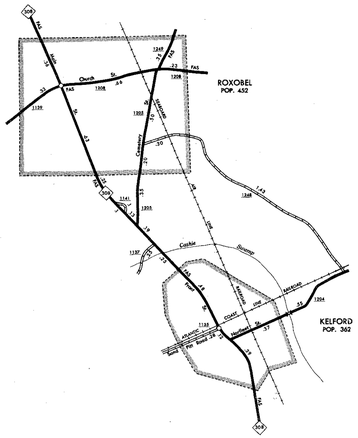

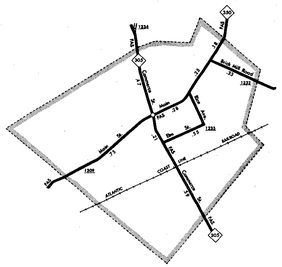

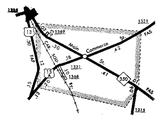

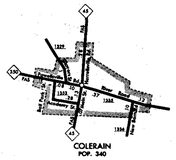

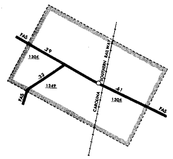

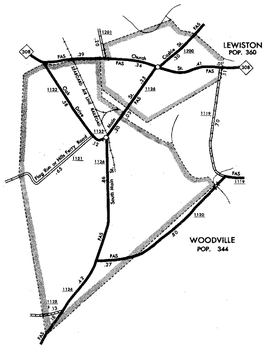

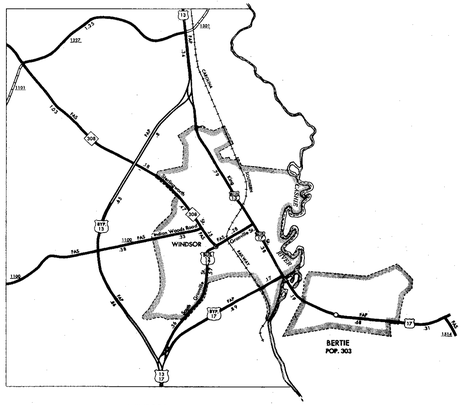

WINDSOR
POP. 1,613



ENLARGED MUNICIPAL AND SUBURBAN AREAS

BERTIE COUNTY

NORTH CAROLINA

PREPARED BY THE
NORTH CAROLINA STATE HIGHWAY COMMISSION
IN COOPERATION WITH THE
U.S. DEPARTMENT OF COMMERCE
BUREAU OF PUBLIC ROADS
DATA OBTAINED FROM
STATE-WIDE HIGHWAY PLANNING SURVEY

SCALE

NOTE: FOR LEGEND SEE COUNTY MAP SHEET.

POLYCONIC PROJECTION

SHEET 2 OF 2

REVISED
1-1-61

BERTIE SUF.

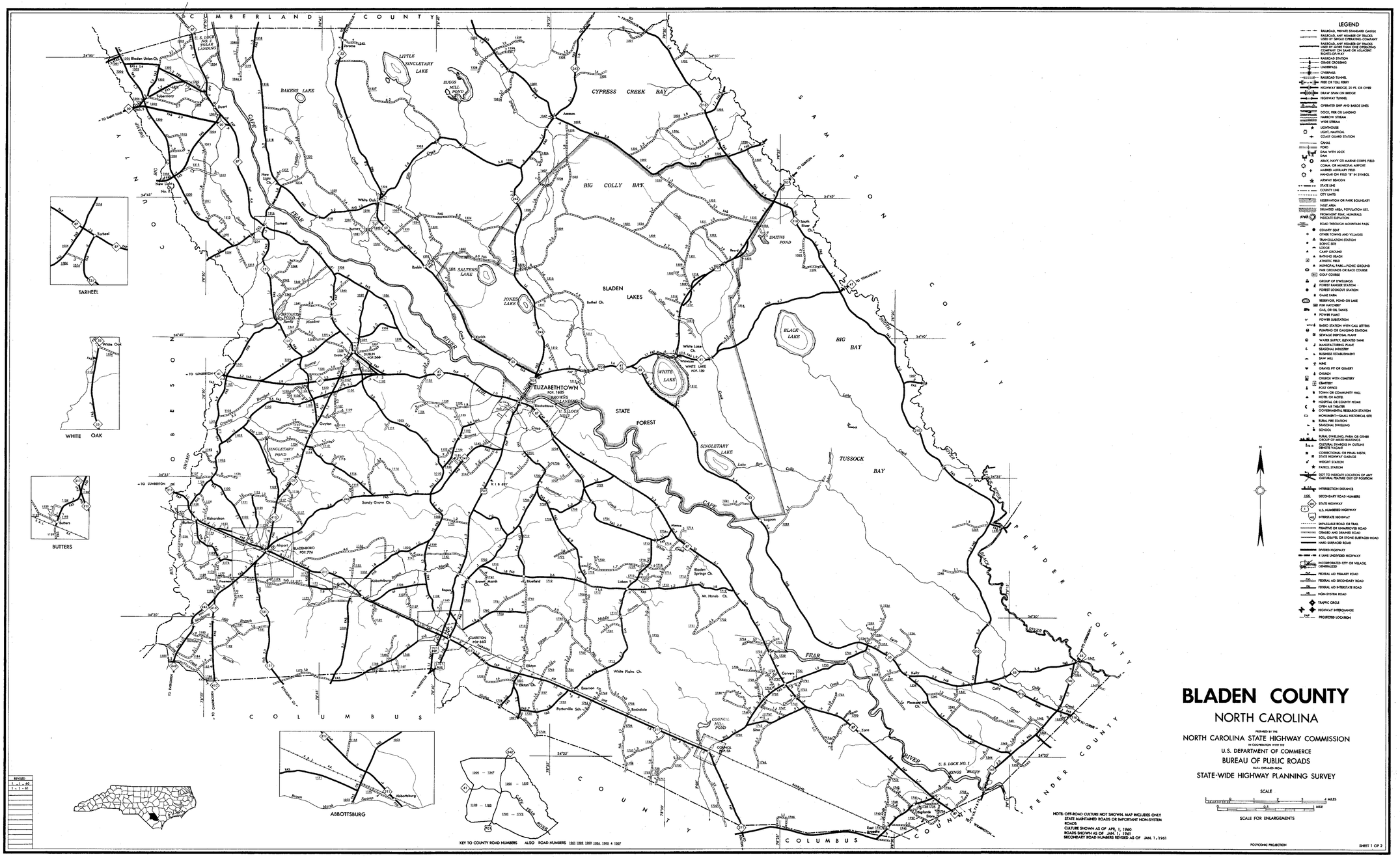
CUMBERLAND COUNTY
COLUMBUS COUNTY
BLADEN COUNTY
PENDER COUNTY
ELIZABETHTOWN
POP. 1625
WHITE LAKE
POP. 130
BLADENBORO
POP. 774
CLARKTON
POP. 652
DUBLIN
POP. 560
TARHEEL
WHITE OAK
BUTTERS
ABBOTTSBURG
BLADEN LAKES
STATE FOREST
BAKERS LAKE
LITTLE SINGLETARY LAKE
SUGGS MILL POND
CYPRESS CREEK BAY
BIG COLLY BAY
SALTERS LAKE
JONES LAKE
SINGLETARY LAKE
BLACK LAKE
BIG BAY
WHITE LAKE
TUSSOCK BAY
COUNCIL MILL POND
BRUNSWICK RIVER
CAPE FEAR RIVER
SOUTH RIVER
COLLY CREEK
LAKE CREEK
BRYANT POND
U. S. LOCK NO. 1
U. S. LOCK NO. 2
TOLAR LANDING
BRUNSWICK LANDING
FERRY
SMITHS POND
Bladen Union Ch.
Tabernacle
Durst
New Light Ch. No. 1
White Oak
Turkeltown
Bethel Ch.
Elkton
Bluefield
Abbottsburg
Porterville Sch.
Roseboro
Sandy Grove Ch.
Mt. Horeb Ch.
Bladen Springs Ch.
Kelly
Piercetown
Lagoon
Carvers
Ivanhoe
Point
Rocky Point
Atkinson
Delco
Burgaw
Wilmington
Fayetteville
Whiteville
Lumberton
Tarheel
Elizabethtown
Clarkton
Bladenboro
Abbottsburg
Columbus
Tabor City
Loris
Conway
Myrtle Beach
Florence
Dillon
Marion
Georgetown
Charleston
Raleigh
Durham
Greensboro
Charlotte
Asheville
Goldsboro
New Bern
Jacksonville
Wilmington
Fayetteville
Rockingham
Wadesboro
Monroe
Gastonia
Hickory
Statesville
Salisbury
Albemarle
Kinston
Greenville
Rocky Mount
Roanoke Rapids
Henderson
Oxford
Raleigh
Durham
Chapel Hill
Burlington
Graham
Reidsville
Winston-Salem
Mocksville
Lexington
Thomasville
High Point
Asheboro
Sanford
Pittsboro
Siler City
Pittsboro
Carthage
Southern Pines
Aberdeen
Pinehurst
Rockingham
Laurinburg
Lumberton
Fairmont
Whiteville
Tabor City
Loris
Conway
Myrtle Beach
Georgetown
Charleston
Florence
Dillon
Marion
Asheville
Hickory
Statesville
Salisbury
Albemarle
Kinston
Greenville
Rocky Mount
Roanoke Rapids
Henderson
Oxford
Raleigh
Durham
Chapel Hill
Burlington
Graham
Reidsville
Winston-Salem
Mocksville
Lexington
Thomasville
High Point
Asheboro
Sanford
Pittsboro
Siler City

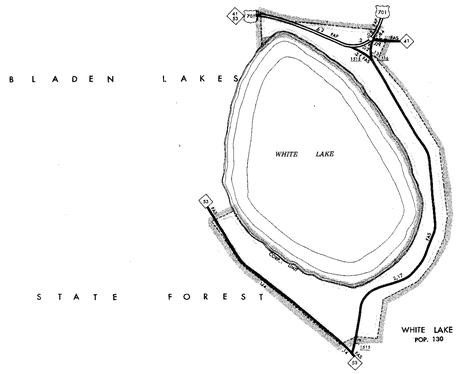

WHITE LAKE
POP. 130

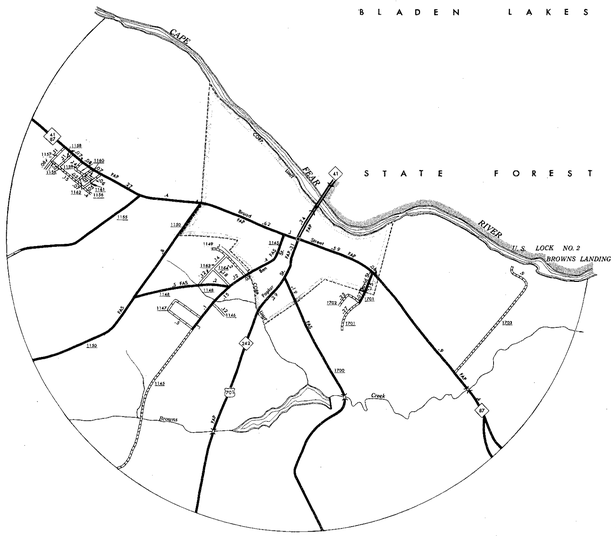

ELIZABETHTOWN
POP. 162

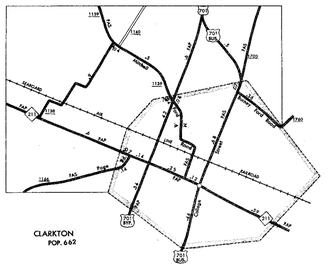

CLARKTON
POP. 662

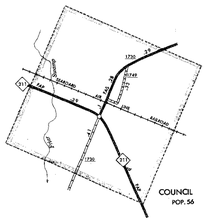

COUNCIL
POP. 56

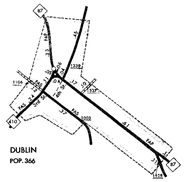

DUBLIN
POP. 366

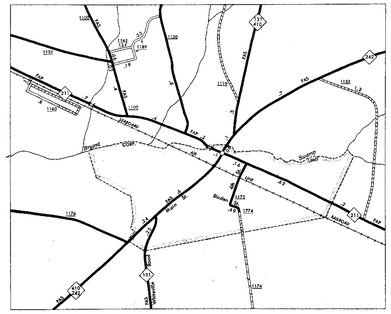

BLADENBORO
POP. 774

N

ENLARGED MUNICIPAL AND SUBURBAN AREAS

BLADEN COUNTY

NORTH CAROLINA

PREPARED BY THE

NORTH CAROLINA STATE HIGHWAY COMMISSION

IN COOPERATION WITH THE

U.S. DEPARTMENT OF COMMERCE

BUREAU OF PUBLIC ROADS

DATA OBTAINED FROM

STATE-WIDE HIGHWAY PLANNING SURVEY

SCALE

1 0 1 MILE

NOTE: FOR CULTURE LEGEND SEE COUNTY MAP SHEET.

POLYCONIC PROJECTION

SHEET 2 OF 2

REVISED
1 - 1 = 67

BLADEN SHP.

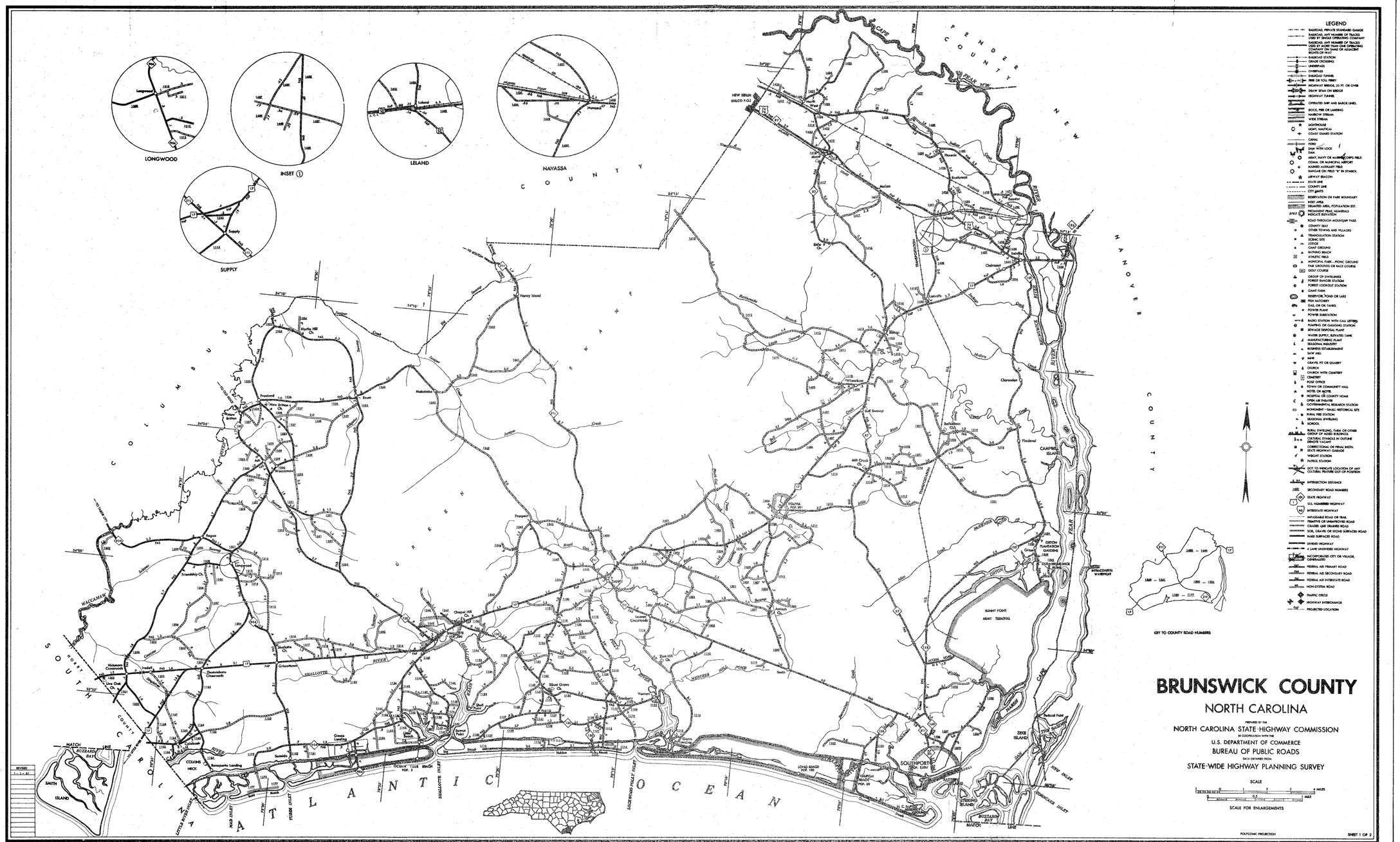
LONGWOOD
INSET ①
LELAND
NAVASSA
SUPPLY
LEGEND
BRUNSWICK COUNTY
NORTH CAROLINA
PREPARED BY THE
NORTH CAROLINA STATE HIGHWAY COMMISSION
IN COOPERATION WITH THE
U.S. DEPARTMENT OF COMMERCE
BUREAU OF PUBLIC ROADS
DATA OBTAINED FROM
STATE-WIDE HIGHWAY PLANNING SURVEY
SCALE
SCALE FOR ENLARGEMENTS
POLYCONIC PROJECTION
SHEET 1 OF 2
KEY TO COUNTY ROAD NUMBERS
REVISED
1-1-61
COLUMBUS COUNTY
BRUNSWICK COUNTY
PENDER COUNTY
NEW HANOVER COUNTY
SOUTH CAROLINA
ATLANTIC OCEAN
CAPE FEAR RIVER
NORTHWEST CAPE FEAR RIVER
BRUNSWICK RIVER
LOCKWOOD FOLLY RIVER
SHALLOTTE RIVER
LITTLE RIVER
MUD INLET
TUBBS INLET
SHALLOTTE INLET
LOCKWOOD FOLLY INLET
DOMINICAS INLET
MIDDLE ISLAND
SMITH ISLAND
ZEKE ISLAND
OAK ISLAND
SOUTHPORT
OCEAN ISLE BEACH
LONG BEACH
CALABASH
SUNSET BEACH
OAK ISLAND
CAMPBELL ISLAND
MARCH-ISLAND
MATCH LINE
BUZZARDS BAY
WACCAMAW
LONGWOOD
SUPPLY
LELAND
NAVASSA
WINNABOW
CLARENDON
FINDEREN
CASTLE HAYNE
BOLIVIA
SUNSET POINT ARMY TERMINAL
MOUNT MISERY
MERCERS MILL POND
SHALLOTTE
GRISSETTOWN
GREEN SWAMP
MARSHALLBURG
HOLDEN BEACH
SEASIDE
ROSEMARY LANDING
COLLINS NECK
MARSHALLBURG
CAMP MACKALL
WACCAMAW RIVER
BRUNSWICK RIVER
NEW HANOVER COUNTY
PENDER COUNTY
BRUNSWICK COUNTY
NORTH CAROLINA
MAINTENANCE MAP
BRUNSWICK

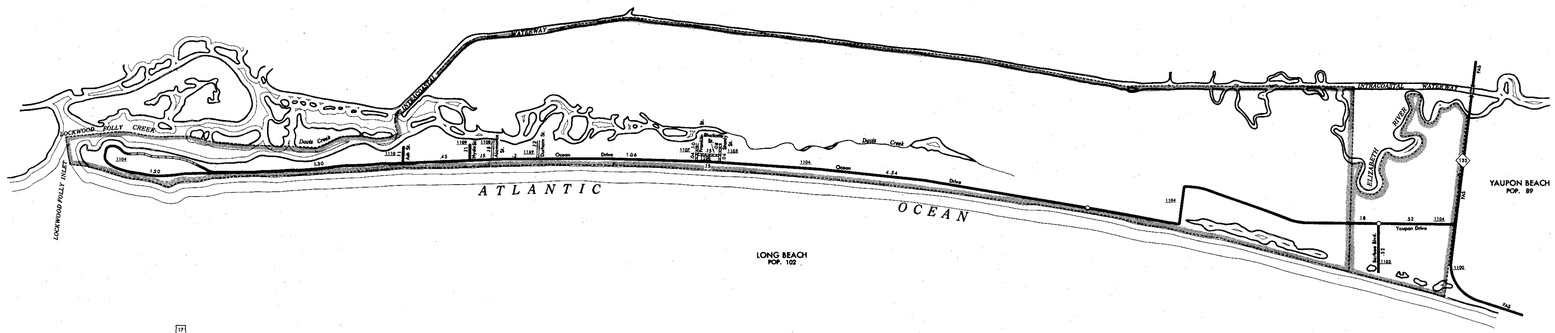

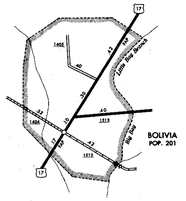

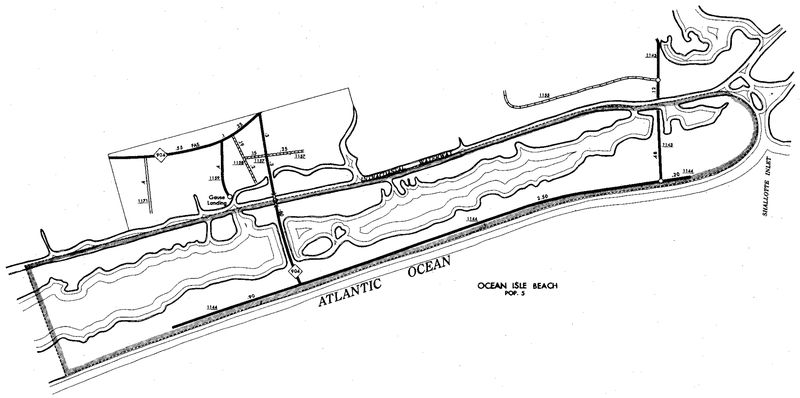

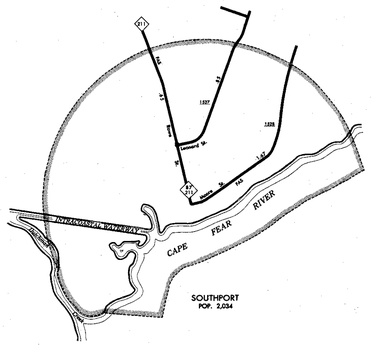

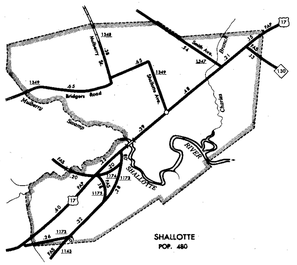



ENLARGED MUNICIPAL AND SUBURBAN AREAS

BRUNSWICK COUNTY

NORTH CAROLINA

PREPARED BY THE

NORTH CAROLINA STATE HIGHWAY COMMISSION

IN COOPERATION WITH THE

U.S. DEPARTMENT OF COMMERCE

BUREAU OF PUBLIC ROADS

DATA OBTAINED FROM

STATE-WIDE HIGHWAY PLANNING SURVEY

SCALE

1 0 1 MILE

REVISED
1-1-61

POLYCONIC PROJECTION

SHEET 2 OF 2

BRUNSWICK MAP

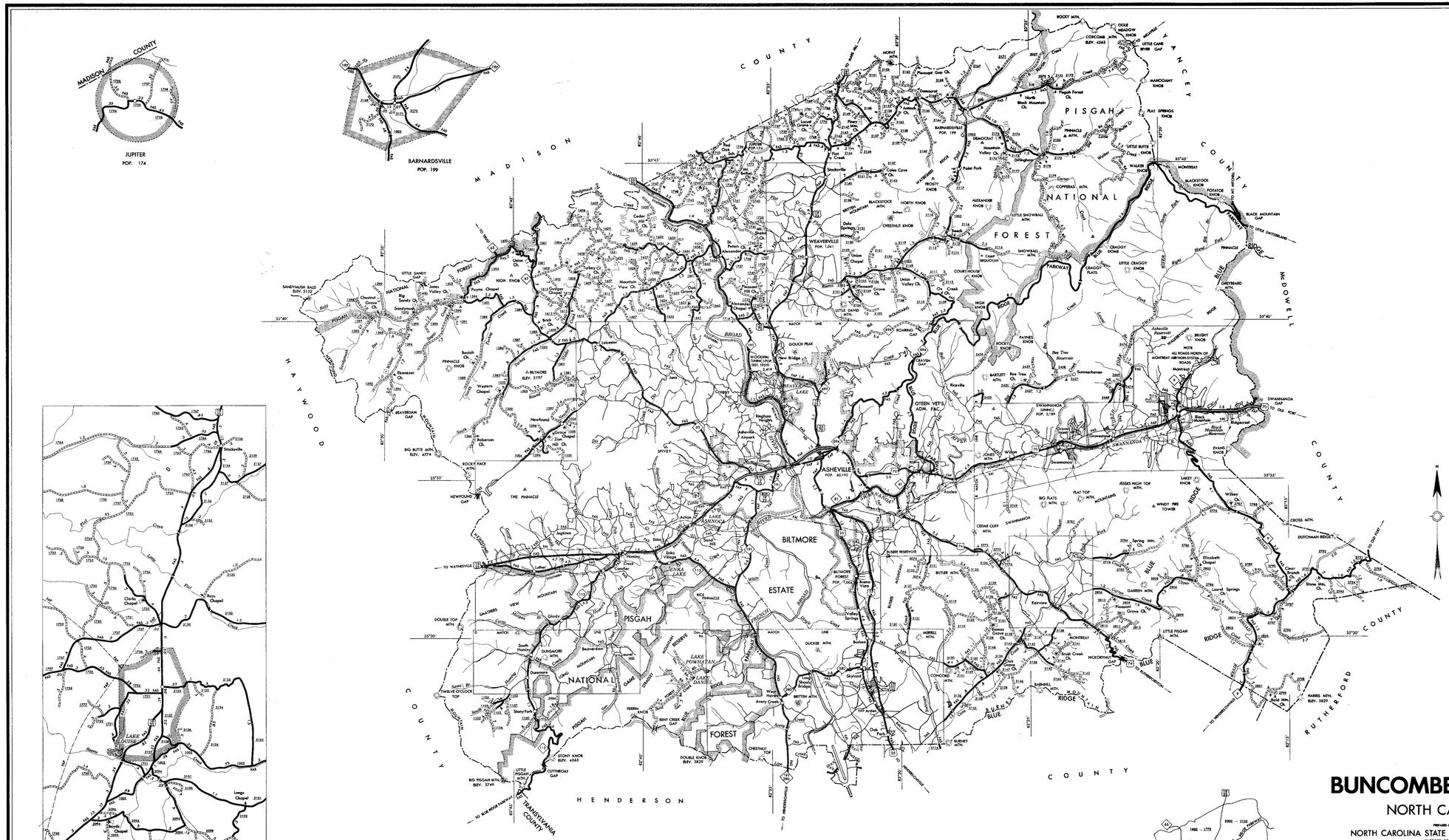
MADISON COUNTY
JUPITER
POP. 174
BARNARDSVILLE
POP. 199
WEAVERVILLE
POP. 1,041
MATCH LINE
REVISED
1-1-62
ROCKY MTN.
COWEE MTN. ELEV. 6565
DOLE MEADOW KNOB
LITTLE CANE RIVER GAP
MAHOGANY KNOB
PISGAH NATIONAL FOREST
PARKWAY
BLUE RIDGE
PINNACLE
BLACK MOUNTAIN GAP
GREYBEARD MTN.
MONTREAT
BLACKSTOCK KNOB
POTATOE KNOB
FLAT SPRINGS KNOB
LITTLE BUTTE KNOB
WALKER KNOB
COPPERAS MTN.
CRAGGY GONE
CRAGGY KNOB
CRAGGY PLATS
LITTLE SNOWBALL MTN.
SNOWBALL MTN.
COURTHOUSE KNOB
ALEXANDER KNOB
DeADCOAT TOP
Mountain Valley Ch.
Pisgah Forest
North Black Mountain
Pisgah Forest Ch.
Pisgah Ch.
Pisgah Forest Baptist Ch.
Pisgah Forest Methodist Ch.
Pisgah Forest Presbyterian Ch.
Pisgah Forest Elementary School
Pisgah Forest Fire Dept.
Pisgah Forest Post Office
Pisgah Forest Volunteer Fire Dept.
Pisgah Forest Rescue Squad
Pisgah Forest Sanitary Landfill
Pisgah Forest Water Treatment Plant
Pisgah Forest Water Tank
Pisgah Forest Water Tower
Pisgah Forest Water Well
Pisgah Forest Water Works
Pisgah Forest Water Supply
Pisgah Forest Water Supply Reservoir
Pisgah Forest Water Supply Tank
Pisgah Forest Water Supply Well
Pisgah Forest Water Supply Works
Pisgah Forest Water Supply System
Pisgah Forest Water Supply Treatment Plant
Pisgah Forest Water Supply Tower
Pisgah Forest Water Supply Water Tank
Pisgah Forest Water Supply Water Tower
Pisgah Forest Water Supply Water Well
Pisgah Forest Water Supply Water Works
Pisgah Forest Water Supply Water System
Pisgah Forest Water Supply Water Treatment Plant
Pisgah Forest Water Supply Water Tower
Pisgah Forest Water Supply Water Tank

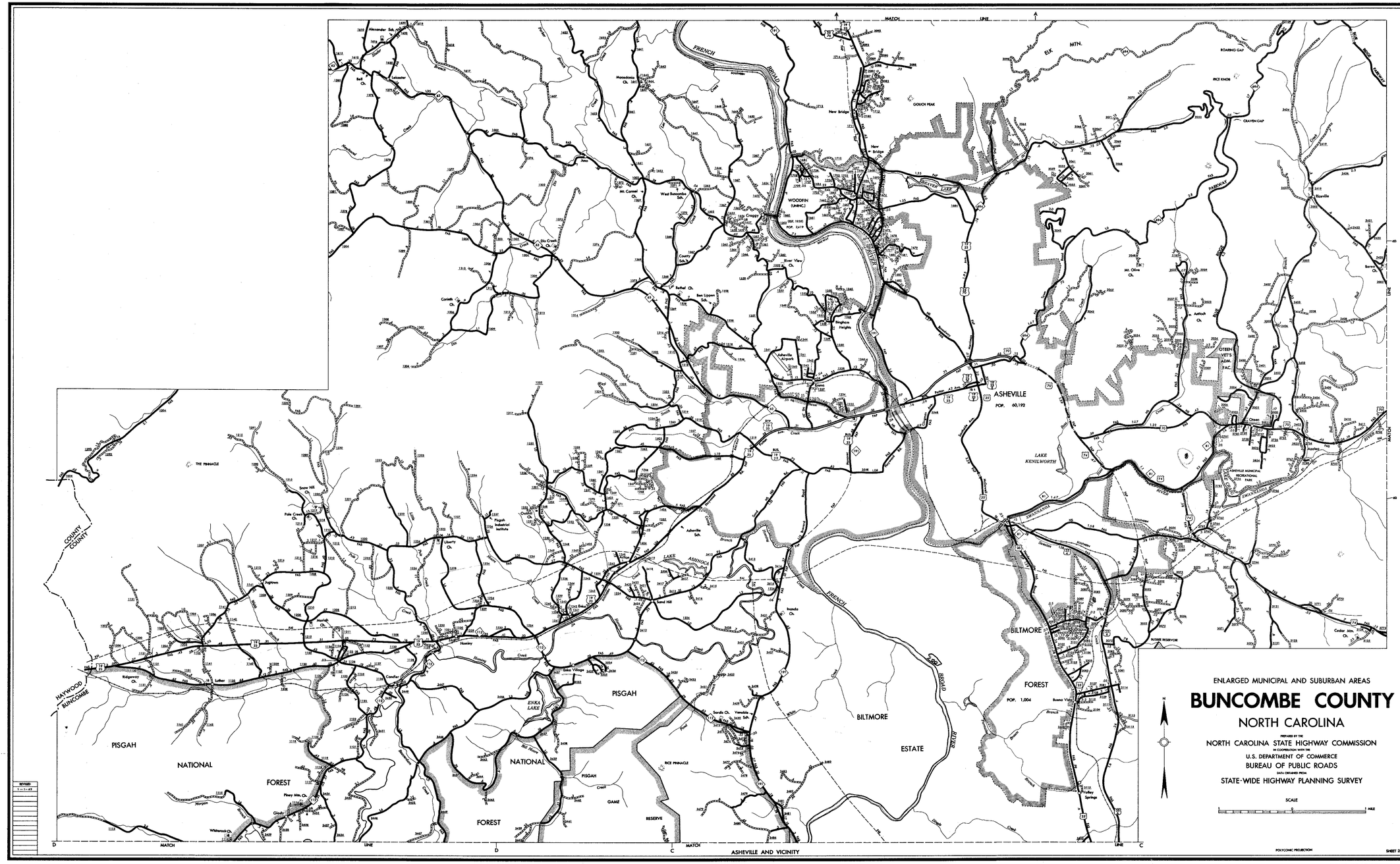

BUNCOMBE SUP. 1

MAINTENANCE MAP BUNCOMBE COUNTY NORTH CAROLINA 021


SKYLAND
FAIRVIEW
SOUTH HOMINY
BLACK MOUNTAIN
INSET (B)
INSET (C)
INSET (A)
SCALE
NOTE - ALL ROADS NORTH OF MONTREAT ARE NON-SYSTEM ROADS
HENDERSON COUNTY
MCDOWELL COUNTY
PISGAH NATIONAL FOREST
PISGAH GAME RESERVE
SWANNANOA (UNINC.) POP. 2,189
BLACK MOUNTAIN POP. 1,313
ENLARGED MUNICIPAL AND SUBURBAN AREAS
BUNCOMBE COUNTY
NORTH CAROLINA
PREPARED BY THE
NORTH CAROLINA STATE HIGHWAY COMMISSION
IN COOPERATION WITH THE
U.S. DEPARTMENT OF COMMERCE
BUREAU OF PUBLIC ROADS
DATA OBTAINED FROM
STATE-WIDE HIGHWAY PLANNING SURVEY
SCALE
POLYCONIC PROJECTION
SHEET 3 OF 3
REVISED
1 — 1 — 69
BUNCOMBE SUP. 2

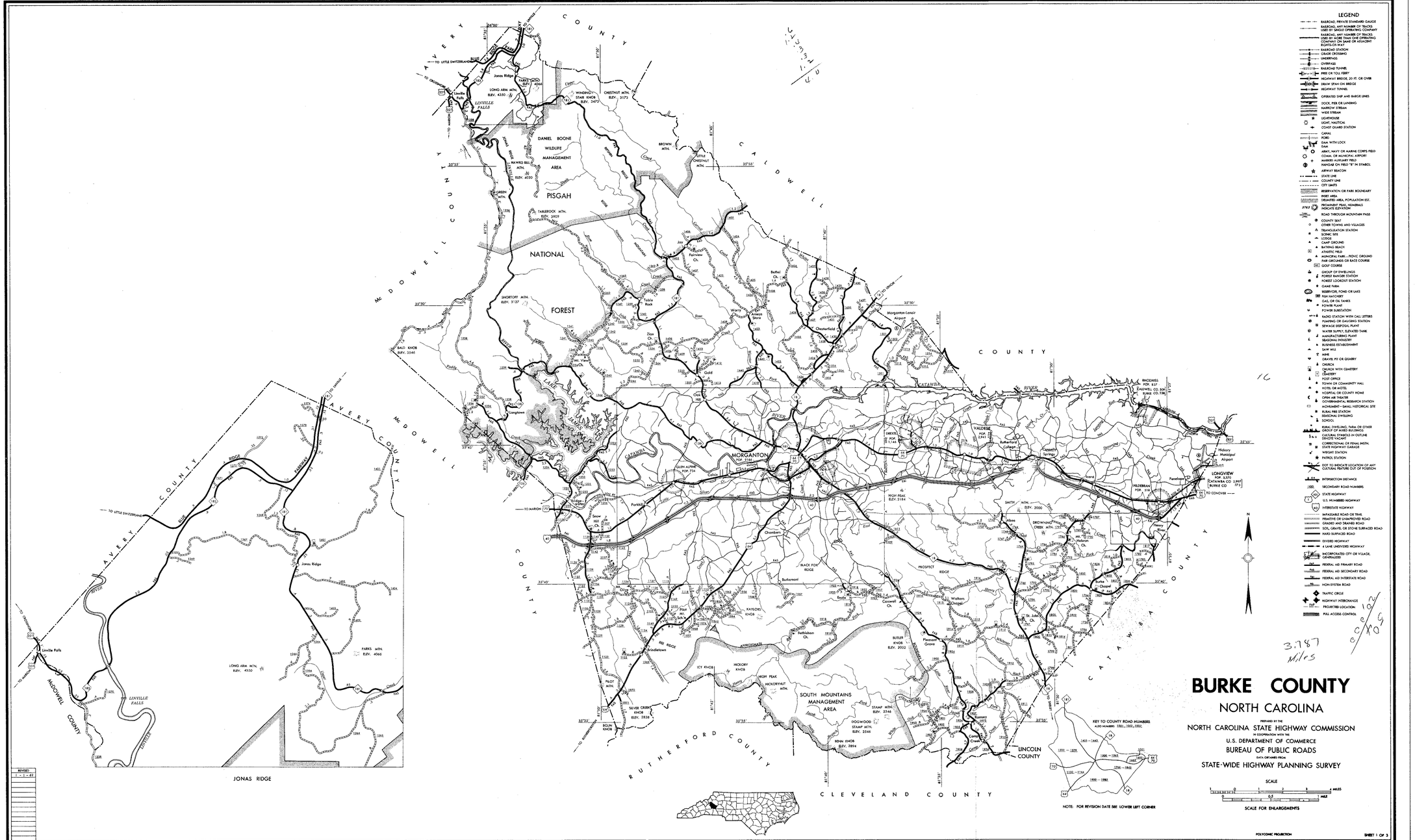
BURKE COUNTY
NORTH CAROLINA
PREPARED BY THE
NORTH CAROLINA STATE HIGHWAY COMMISSION
IN COOPERATION WITH THE
U.S. DEPARTMENT OF COMMERCE
BUREAU OF PUBLIC ROADS
DATA OBTAINED FROM
STATE-WIDE HIGHWAY PLANNING SURVEY
LEGEND
SCALE
SCALE FOR ENLARGEMENTS
KEY TO COUNTY ROAD NUMBERS
ALSO NUMBERS 1501 - 1505, 1552
NOTE: FOR REVISION DATE SEE LOWER LEFT CORNER
POLYCONIC PROJECTION
SHEET 1 OF 3
JONAS RIDGE
REVISED
1 - 1 - 67
MORGANTON
NATIONAL FOREST
PISGAH
DANIEL BOONE WILDLIFE MANAGEMENT AREA
SOUTH MOUNTAINS MANAGEMENT AREA
LINVILLE FALLS
LINCOLN COUNTY
CLEVELAND COUNTY
RUTHERFORD COUNTY
MCDOWELL COUNTY
AVERY COUNTY
CALDWELL COUNTY
CATAWBA COUNTY
3,787 Miles

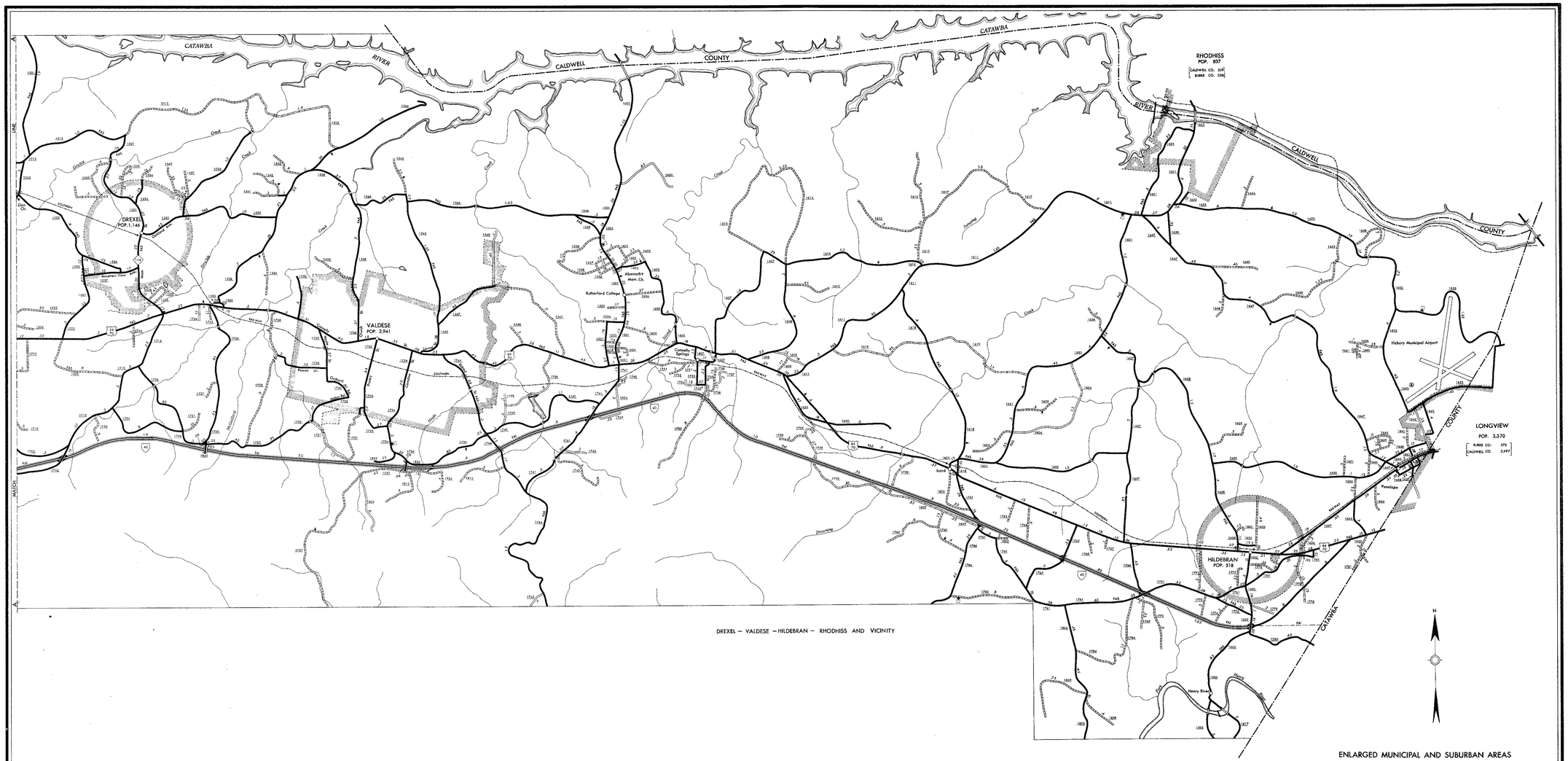

DREXEL – VALDESE – HILDEBRAN – RHODHISS AND VICINITY

ENLARGED MUNICIPAL AND SUBURBAN AREAS

BURKE COUNTY

NORTH CAROLINA

PREPARED BY THE
NORTH CAROLINA STATE HIGHWAY COMMISSION
IN COOPERATION WITH THE
U.S. DEPARTMENT OF COMMERCE
BUREAU OF PUBLIC ROADS
DATA OBTAINED FROM
STATE-WIDE HIGHWAY PLANNING SURVEY

SCALE

1 0 1 MILE

POLYCONIC PROJECTION

SHEET 2 OF 3

REVISED
1 - 5 - 42

BURKE SUP. 1

MAINTENANCE MAP BURKE COUNTY NORTH CAROLINA 023



MORGANTON AND VICINITY

REVISED
1 - 1 - 63

ENLARGED MUNICIPAL AND SUBURBAN AREAS

BURKE COUNTY

NORTH CAROLINA

PREPARED BY THE
NORTH CAROLINA STATE HIGHWAY COMMISSION
IN COOPERATION WITH THE
U.S. DEPARTMENT OF COMMERCE
BUREAU OF PUBLIC ROADS
DATA OBTAINED FROM
STATE-WIDE HIGHWAY PLANNING SURVEY

SCALE

POLYCONIC PROJECTION

SHEET 3 OF 3

BURKE SUP. 2

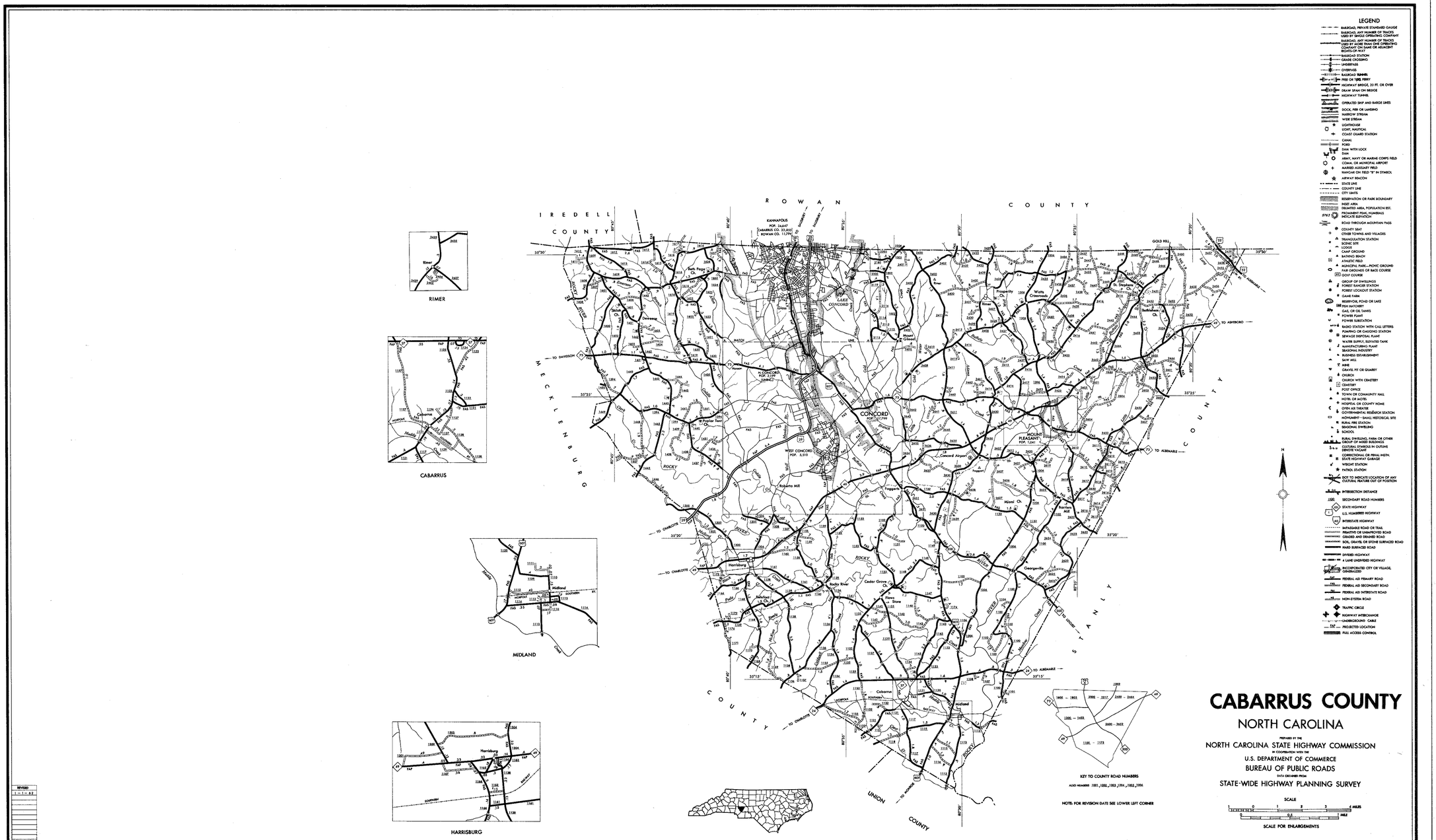
IREDELL COUNTY
ROWAN COUNTY
MECKLENBURG COUNTY
STANLY COUNTY
UNION COUNTY
KANNAPOLIS
POP. 34,647
CABARRUS CO. 23,852
ROWAN CO. 11,794
CONCORD
POP. 27,992
KANNAPOLIS
POP. 7,999
WEST CONCORD
POP. 2,510
MOUNT PLEASANT
POP. 1,041
GOLD HILL
Harrisburg
Midland
Cabarrus
Georgeville
Rocky River
Lake Concord
Lake Howell
Coddle Creek Reservoir
Dutch Buffalo Creek
Irish Buffalo Creek
Rocky River
Clear Creek
Cold Water Creek
Long Creek
Back Creek
Barnhardt Creek
Hartsell Creek
Caldwell Creek
Dorton Creek
Adams Creek
Stony Creek
Muddy Creek
Irish Creek
Cedar Grove Church
Stone Store
Bethel Church
Zion Church
Mt. Olive Church
Mt. Pleasant Church
Concord Airport
Rimer
Kannapolis
Concord
Harrisburg
Midland
Cabarrus
Georgeville
TO DAVIDSON
TO CHARLOTTE
TO ALBEMARLE
TO ASHEBORO
TO ALBEMARLE
TO CHARLOTTE
TO CHARLOTTE
TO ALBEMARLE
TO ALBEMARLE
TO SALISBURY
TO SALISBURY
TO SALISBURY



CONCORD AND VICINITY

KANNAPOLIS
(UNINC.)
POP. 34,647
CABARRUS CO. 22,852
ROWAN CO. 11,794

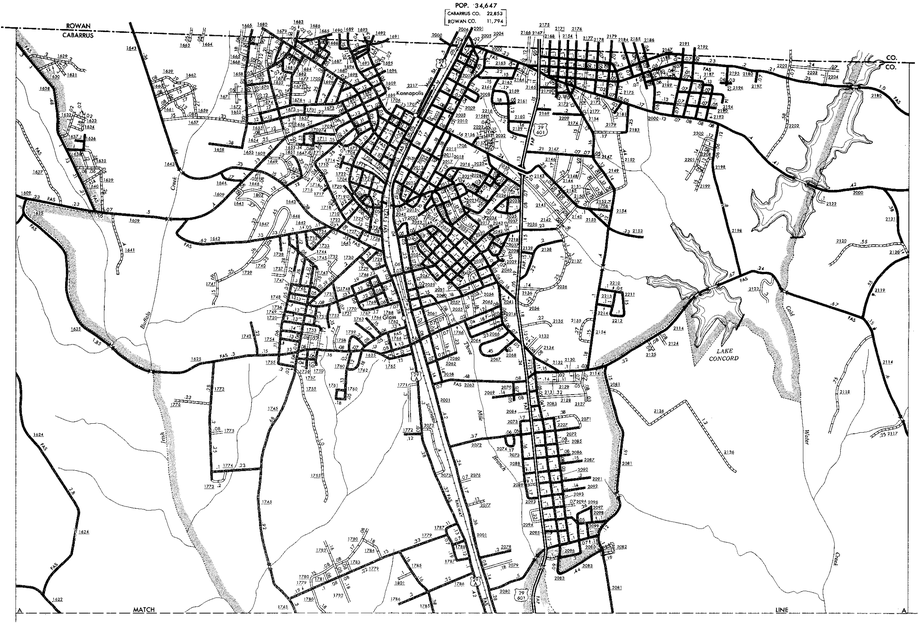

KANNAPOLIS AND VICINITY

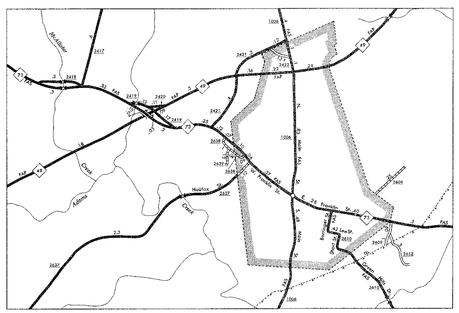

MOUNT PLEASANT
POP. 1,041

ENLARGED MUNICIPAL AND SUBURBAN AREAS

CABARRUS COUNTY

NORTH CAROLINA

PREPARED BY THE
NORTH CAROLINA STATE HIGHWAY COMMISSION
IN COOPERATION WITH THE
U.S. DEPARTMENT OF COMMERCE
BUREAU OF PUBLIC ROADS
DATA OBTAINED FROM
STATE-WIDE HIGHWAY PLANNING SURVEY

SCALE
0 1 MILE

POLYCONIC PROJECTION

SHEET 2 OF 2

REVISED
1—1—82

CABARRUS SUP.

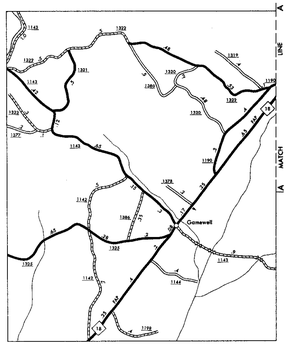

GAMEWELL

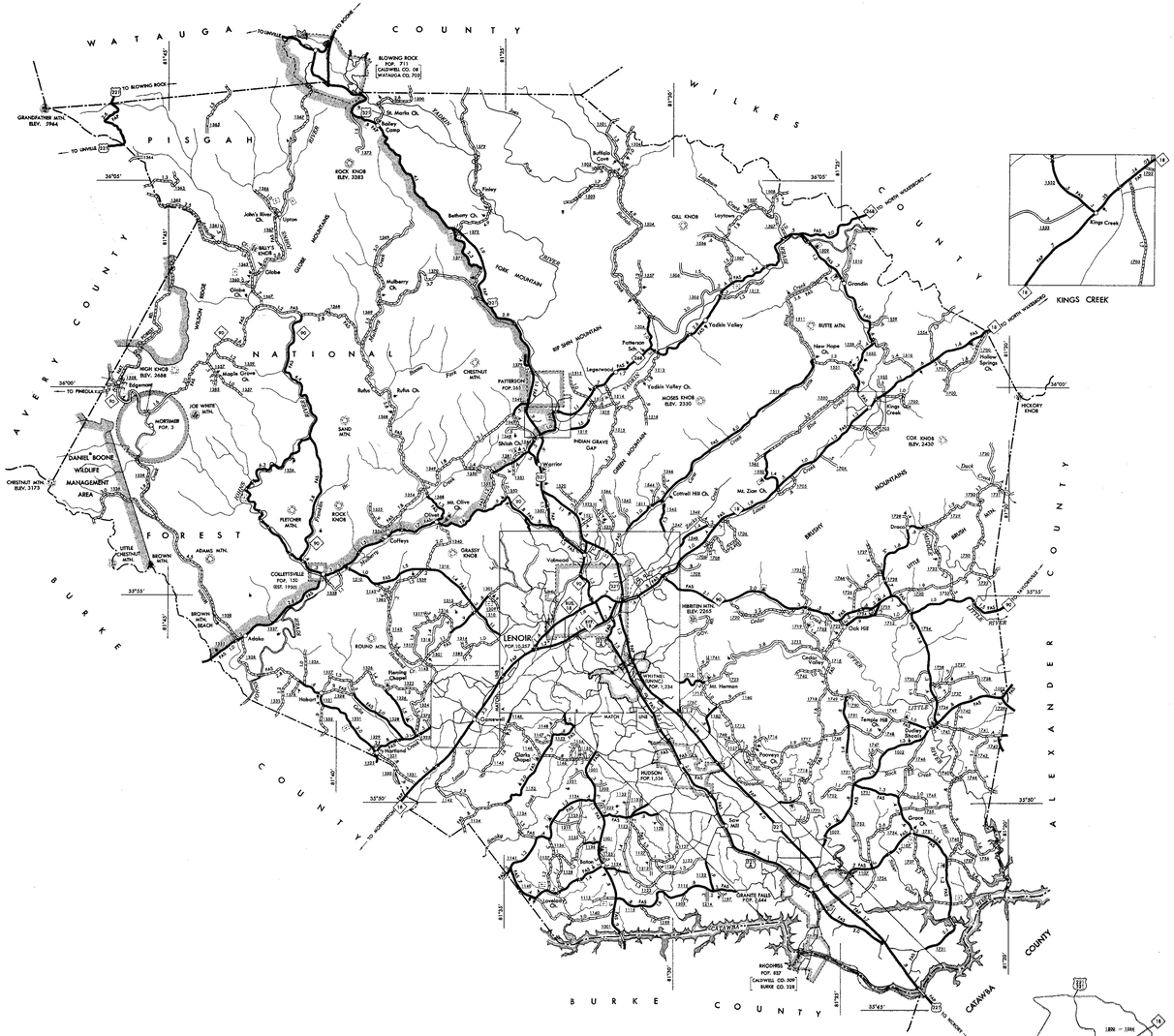
WATAUGA COUNTY
WILKES COUNTY
AVERY COUNTY
ALEXANDER COUNTY
BURKE COUNTY
CATAWBA COUNTY
PISGAH NATIONAL FOREST
DANIEL BOONE WILDLIFE MANAGEMENT AREA
BLOWING ROCK POP. 711 (CALDWELL CO. OR WATAUGA CO. 705)
GRANDFATHER MTN. ELEV. 2964
ROCK KNOB ELEV. 3383
JOE WHITE MTN.
HIGH KNOB ELEV. 2668
MORTIMER POP. 3
CHESTNUT MTN. ELEV. 3175
LITTLE CHESTNUT MTN.
BROWN MTN.
BROWN MTN. BEACH
ADAMS MTN.
FLETCHER MTN.
COLLETTSVILLE POP. 150 (EST. 1930)
GRASSY KNOB
ROUND MTN.
LENOIR POP. 10,277
HUDSON POP. 1,934
GRANITE FALLS POP. 1,644
RHODHISS POP. 852* (CALDWELL CO. 309 BURKE CO. 543)
GILL KNOB
BUTTE MTN.
COX KNOB ELEV. 2430
HIBRITEN MTN. ELEV. 2265
HICKORY KNOB
KINGS CREEK
BLUE RIDGE MOUNTAINS
MOSES KNOB ELEV. 3230
INDIAN GRAVE GAP
PATTERSON POP. 261
Yadkin Valley
Yadkin Valley Ch.
Mt. Olive Ch.
Mt. Zion Ch.
Connell Hill Ch.
Mt. Herman
Temple Hill
Oak Hill
Cedar Cliff
Cedar Rock
Rock Creek
Dudley Shoals
Rhodhiss
Rhodhiss Dam
Lake Rhodhiss
Lake Hickory
Lake Hickory Dam
Lake Hickory Bridge
Lake Hickory Beach
Lake Hickory Beach Ch.
Lake Hickory Country Club
Lake Hickory Golf Course
Lake Hickory Golf Course Bridge
Lake Hickory Golf Course Dam
Lake Hickory Golf Course Beach
Lake Hickory Golf Course Country Club
Lake Hickory Golf Course Golf Course
Lake Hickory Golf Course Golf Course Bridge
Lake Hickory Golf Course Golf Course Dam
Lake Hickory Golf Course Golf Course Beach
Lake Hickory Golf Course Golf Course Country Club
Lake Hickory Golf Course Golf Course Golf Course
Lake Hickory Golf Course Golf Course Golf Course Bridge
Lake Hickory Golf Course Golf Course Golf Course Dam
Lake Hickory Golf Course Golf Course Golf Course Beach
Lake Hickory Golf Course Golf Course Golf Course Country Club
Lake Hickory Golf Course Golf Course Golf Course Golf Course
Lake Hickory Golf Course Golf Course Golf Course Golf Course Bridge
Lake Hickory Golf Course Golf Course Golf Course Golf Course Dam
Lake Hickory Golf Course Golf Course Golf Course Golf Course Beach
Lake Hickory Golf Course Golf Course Golf Course Golf Course Country Club
Lake Hickory Golf Course Golf Course Golf Course Golf Course Golf Course
Lake Hickory Golf Course Golf Course Golf Course Golf Course Golf Course Bridge
Lake Hickory Golf Course Golf Course Golf Course Golf Course Golf Course Dam
Lake Hickory Golf Course Golf Course Golf Course Golf Course Golf Course Beach
Lake Hickory Golf Course Golf Course Golf Course Golf Course Golf Course Country Club
Lake Hickory Golf Course Golf Course Golf Course Golf Course Golf Course Golf Course
Lake Hickory Golf Course Golf Course Golf Course Golf Course Golf Course Golf Course Bridge
Lake Hickory Golf Course Golf Course Golf Course Golf Course Golf Course Golf Course Dam
Lake Hickory Golf Course Golf Course Golf Course Golf Course Golf Course Golf Course Beach
Lake Hickory Golf Course Golf Course Golf Course Golf Course Golf Course Golf Course Country Club
Lake Hickory Golf Course Golf Course Golf Course Golf Course Golf Course Golf Course Golf Course
Lake Hickory Golf Course Golf Course Golf Course Golf Course Golf Course Golf Course Golf Course Bridge
Lake Hickory Golf Course Golf Course Golf Course Golf Course Golf Course Golf Course Golf Course Dam
Lake Hickory Golf Course Golf Course Golf Course Golf Course Golf Course Golf Course Golf Course Beach
Lake Hickory Golf Course Golf Course Golf Course Golf Course Golf Course Golf Course Golf Course Country Club
Lake Hickory Golf Course Golf Course Golf Course Golf Course Golf Course Golf Course Golf Course Golf Course
Lake Hickory Golf Course Golf Course Golf Course Golf Course Golf Course Golf Course Golf Course Golf Course Bridge
Lake Hickory Golf Course Golf Course Golf Course Golf Course Golf Course Golf Course Golf Course Golf Course Dam
Lake Hickory Golf Course Golf Course Golf Course Golf Course Golf Course Golf Course Golf Course Golf Course Beach
Lake Hickory Golf Course Golf Course Golf Course Golf Course Golf Course Golf Course Golf Course Golf Course Country Club
Lake Hickory Golf Course Golf Course Golf Course Golf Course Golf Course Golf Course Golf Course Golf Course Golf Course
Lake Hickory Golf Course Golf Course Golf Course Golf Course Golf Course Golf Course Golf Course Golf Course Golf Course Bridge
Lake Hickory Golf Course Golf Course Golf Course Golf Course Golf Course Golf Course Golf Course Golf Course Golf Course Dam
Lake Hickory Golf Course Golf Course Golf Course Golf Course Golf Course Golf Course Golf Course Golf Course Golf Course Beach
Lake Hickory Golf Course Golf Course Golf Course Golf Course Golf Course Golf Course Golf Course Golf Course Golf Course Country Club
Lake Hickory Golf Course Golf Course Golf Course Golf Course Golf Course Golf Course Golf Course Golf Course Golf Course Golf Course
Lake Hickory Golf Course Golf Course Golf Course Golf Course Golf Course Golf Course Golf Course Golf Course Golf Course Golf Course Bridge
Lake Hickory Golf Course Golf Course Golf Course Golf Course Golf Course Golf Course Golf Course Golf Course Golf Course Golf Course Dam
Lake Hickory Golf Course Golf Course Golf Course Golf Course Golf Course Golf Course Golf Course Golf Course Golf Course Golf Course Beach
Lake Hickory Golf Course Golf Course Golf Course Golf Course Golf Course Golf Course Golf Course Golf Course Golf Course Golf Course Country Club
Lake Hickory Golf Course Golf Course Golf Course Golf Course Golf Course Golf Course Golf Course Golf Course Golf Course Golf Course Golf Course
Lake Hickory Golf Course Golf Course Golf Course Golf Course Golf Course Golf Course Golf Course Golf Course Golf Course Golf Course Golf Course Bridge
Lake Hickory Golf Course Golf Course Golf Course Golf Course Golf Course Golf Course Golf Course Golf Course Golf Course Golf Course Golf Course Dam
Lake Hickory Golf Course Golf Course Golf Course Golf Course Golf Course Golf Course Golf Course Golf Course Golf Course Golf Course Golf Course Beach
Lake Hickory Golf Course Golf Course Golf Course Golf Course Golf Course Golf Course Golf Course Golf Course Golf Course Golf Course Golf Course Country Club
Lake Hickory Golf Course Golf Course Golf Course Golf Course Golf Course Golf Course Golf Course Golf Course Golf Course Golf Course Golf Course Golf Course
Lake Hickory Golf Course Golf Course Golf Course Golf Course Golf Course Golf Course Golf Course Golf Course Golf Course Golf Course Golf Course Golf Course Bridge
Lake Hickory Golf Course Golf Course Golf Course Golf Course Golf Course Golf Course Golf Course Golf Course Golf Course Golf Course Golf Course Golf Course Dam
Lake Hickory Golf Course Golf Course Golf Course Golf Course Golf Course Golf Course Golf Course Golf Course Golf Course Golf Course Golf Course Golf Course Beach
Lake Hickory Golf Course Golf Course Golf Course Golf Course Golf Course Golf Course Golf Course Golf Course Golf Course Golf Course Golf Course Golf Course Country Club
Lake Hickory Golf Course Golf Course Golf Course Golf Course Golf Course Golf Course Golf Course Golf Course Golf Course Golf Course Golf Course Golf Course Golf Course
Lake Hickory Golf Course Golf Course Golf Course Golf Course Golf Course Golf Course Golf Course Golf Course Golf Course Golf Course Golf Course Golf Course Golf Course Bridge
Lake Hickory Golf Course Golf Course Golf Course Golf Course Golf Course Golf Course Golf Course Golf Course Golf Course Golf Course Golf Course Golf Course Golf Course Dam
Lake Hickory Golf Course Golf Course Golf Course Golf Course Golf Course Golf Course Golf Course Golf Course Golf Course Golf Course Golf Course Golf Course Golf Course Beach
Lake Hickory Golf Course Golf Course Golf Course Golf Course Golf Course Golf Course Golf Course Golf Course Golf Course Golf Course Golf Course Golf Course Golf Course Country Club
Lake Hickory Golf Course Golf Course Golf Course Golf Course Golf Course Golf Course Golf Course Golf Course Golf Course Golf Course Golf Course Golf Course Golf Course Golf Course
Lake Hickory Golf Course Golf Course Golf Course Golf Course Golf Course Golf Course Golf Course Golf Course Golf Course Golf Course Golf Course Golf Course Golf Course Golf Course Bridge
Lake Hickory Golf Course Golf Course Golf Course Golf Course Golf Course Golf Course Golf Course Golf Course Golf Course Golf Course Golf Course Golf Course Golf Course Golf Course Dam
Lake Hickory Golf Course Golf Course Golf Course Golf Course Golf Course Golf Course Golf Course Golf Course Golf Course Golf Course Golf Course Golf Course Golf Course Golf Course Beach
Lake Hickory Golf Course Golf Course Golf Course Golf Course Golf Course Golf Course Golf Course Golf Course Golf Course Golf Course Golf Course Golf Course Golf Course Golf Course Country Club
Lake Hickory Golf Course Golf Course Golf Course Golf Course Golf Course Golf Course Golf Course Golf Course Golf Course Golf Course Golf Course Golf Course Golf Course Golf Course Golf Course
Lake Hickory Golf Course Golf Course Golf Course Golf Course Golf Course Golf Course Golf Course Golf Course Golf Course Golf Course Golf Course Golf Course Golf Course Golf Course Golf Course Bridge
Lake Hickory Golf Course Golf Course Golf Course Golf Course Golf Course Golf Course Golf Course Golf Course Golf Course Golf Course Golf Course Golf Course Golf Course Golf Course Golf Course Dam
Lake Hickory Golf Course Golf Course Golf Course Golf Course Golf Course Golf Course Golf Course Golf Course Golf Course Golf Course Golf Course Golf Course Golf Course Golf Course Golf Course Beach
Lake Hickory Golf Course Golf Course Golf Course Golf Course Golf Course Golf Course Golf Course Golf Course Golf Course Golf Course Golf Course Golf Course Golf Course Golf Course Golf Course Country Club
Lake Hickory Golf Course Golf Course Golf Course Golf Course Golf Course Golf Course Golf Course Golf Course Golf Course Golf Course Golf Course Golf Course Golf Course Golf Course Golf Course Golf Course
Lake Hickory Golf Course Golf Course Golf Course Golf Course Golf Course Golf Course Golf Course Golf Course Golf Course Golf Course Golf Course Golf Course Golf Course Golf Course Golf Course Golf Course Bridge
Lake Hickory Golf Course Golf Course Golf Course Golf Course Golf Course Golf Course Golf Course Golf Course Golf Course Golf Course Golf Course Golf Course Golf Course Golf Course Golf Course Golf Course Dam
Lake Hickory Golf Course Golf Course Golf Course Golf Course Golf Course Golf Course Golf Course Golf Course Golf Course Golf Course Golf Course Golf Course Golf Course Golf Course Golf Course Golf Course Beach
Lake Hickory Golf Course Golf Course Golf Course Golf Course Golf Course Golf Course Golf Course Golf Course Golf Course Golf Course Golf Course Golf Course Golf Course Golf Course Golf Course Golf Course Country Club
Lake Hickory Golf Course Golf Course Golf Course Golf Course Golf Course Golf Course Golf Course Golf Course Golf Course Golf Course Golf Course Golf Course Golf Course Golf Course Golf Course Golf Course Golf Course
Lake Hickory Golf Course Golf Course Golf Course Golf Course Golf Course Golf Course Golf Course Golf Course Golf Course Golf Course Golf Course Golf Course Golf Course Golf Course Golf Course Golf Course Golf Course Bridge
Lake Hickory Golf Course Golf Course Golf Course Golf Course Golf Course Golf Course Golf Course Golf Course Golf Course Golf Course Golf Course Golf Course Golf Course Golf Course Golf Course Golf Course Golf Course Dam
Lake Hickory Golf Course Golf Course Golf Course Golf Course Golf Course Golf Course Golf Course Golf Course Golf Course Golf Course Golf Course Golf Course Golf Course Golf Course Golf Course Golf Course Golf Course Beach
Lake Hickory Golf Course Golf Course Golf Course Golf Course Golf Course Golf Course Golf Course Golf Course Golf Course Golf Course Golf Course Golf Course Golf Course Golf Course Golf Course Golf Course Golf Course Country Club
Lake Hickory Golf Course Golf Course Golf Course Golf Course Golf Course Golf Course Golf Course Golf Course Golf Course Golf Course Golf Course Golf Course Golf Course Golf Course Golf Course Golf Course Golf Course Golf Course
Lake Hickory Golf Course Golf Course Golf Course Golf Course Golf Course Golf Course Golf Course Golf Course Golf Course Golf Course Golf Course Golf Course Golf Course Golf Course Golf Course Golf Course Golf Course Golf Course Bridge
Lake Hickory Golf Course Golf Course Golf Course Golf Course Golf Course Golf Course Golf Course Golf Course Golf Course Golf Course Golf Course Golf Course Golf Course Golf Course Golf Course Golf Course Golf Course Golf Course Dam
Lake Hickory Golf Course Golf Course Golf Course Golf Course Golf Course Golf Course Golf Course Golf Course Golf Course Golf Course Golf Course Golf Course Golf Course Golf Course Golf Course Golf Course Golf Course Golf Course Beach
Lake Hickory Golf Course Golf Course Golf Course Golf Course Golf Course Golf Course Golf Course Golf Course Golf Course Golf Course Golf Course Golf Course Golf Course Golf Course Golf Course Golf Course Golf Course Golf Course Country Club
Lake Hickory Golf Course Golf Course Golf Course Golf Course Golf Course Golf Course Golf Course Golf Course Golf Course Golf Course Golf Course Golf Course Golf Course Golf Course Golf Course Golf Course Golf Course Golf Course Golf Course
Lake Hickory Golf Course Golf Course Golf Course Golf Course Golf Course Golf Course Golf Course Golf Course Golf Course Golf Course Golf Course Golf Course Golf Course Golf Course Golf Course Golf Course Golf Course Golf Course Golf Course Bridge
Lake Hickory Golf Course Golf Course Golf Course Golf Course Golf Course Golf Course Golf Course Golf Course Golf Course Golf Course Golf Course Golf Course Golf Course Golf Course Golf Course Golf Course Golf Course Golf Course Golf Course Dam
Lake Hickory Golf Course Golf Course Golf Course Golf Course Golf Course Golf Course Golf Course Golf Course Golf Course Golf Course Golf Course Golf Course Golf Course Golf Course Golf Course Golf Course Golf Course Golf Course Golf Course Beach
Lake Hickory Golf Course Golf Course Golf Course Golf Course Golf Course Golf Course Golf Course Golf Course Golf Course Golf Course Golf Course Golf Course Golf Course Golf Course Golf Course Golf Course Golf Course Golf Course Golf Course Country Club
Lake Hickory Golf Course
Lake Hickory Golf Course Bridge
Lake Hickory Golf Course Dam
Lake Hickory Golf Course Beach
Lake Hickory Golf Course Country Club
Lake Hickory Golf Course
Lake Hickory Golf Course Bridge
Lake Hickory Golf Course Dam
Lake Hickory Golf Course Beach
Lake Hickory Golf Course

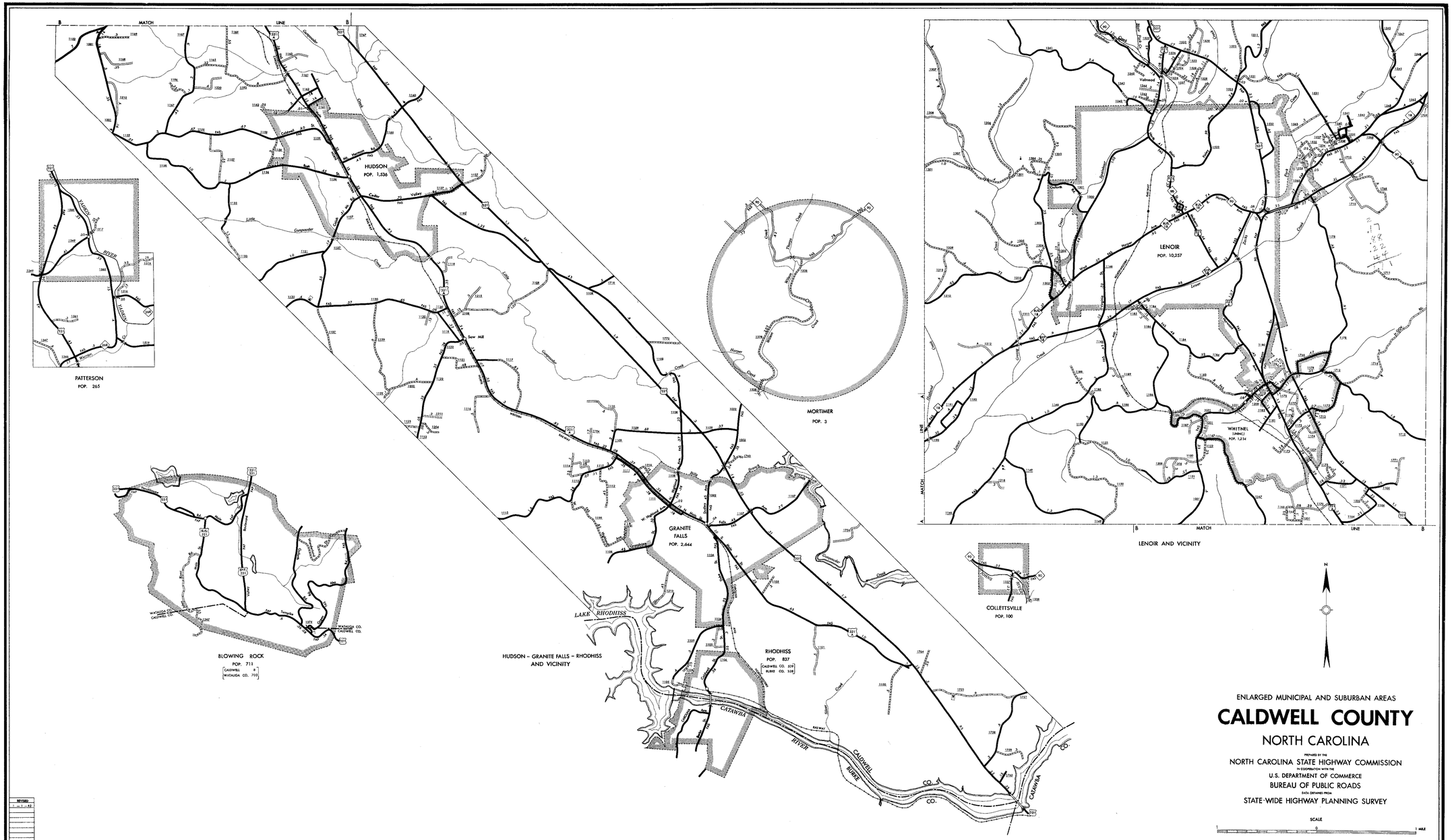

ENLARGED MUNICIPAL AND SUBURBAN AREAS

CALDWELL COUNTY

NORTH CAROLINA

PREPARED BY THE
NORTH CAROLINA STATE HIGHWAY COMMISSION
IN COOPERATION WITH THE
U.S. DEPARTMENT OF COMMERCE
BUREAU OF PUBLIC ROADS
DATA OBTAINED FROM
STATE-WIDE HIGHWAY PLANNING SURVEY

SCALE

1 0 1 MILE

REVISED
1 – 1 – 62

POLYCONIC PROJECTION

SHEET 2 OF 2

CALDWELL SHT.

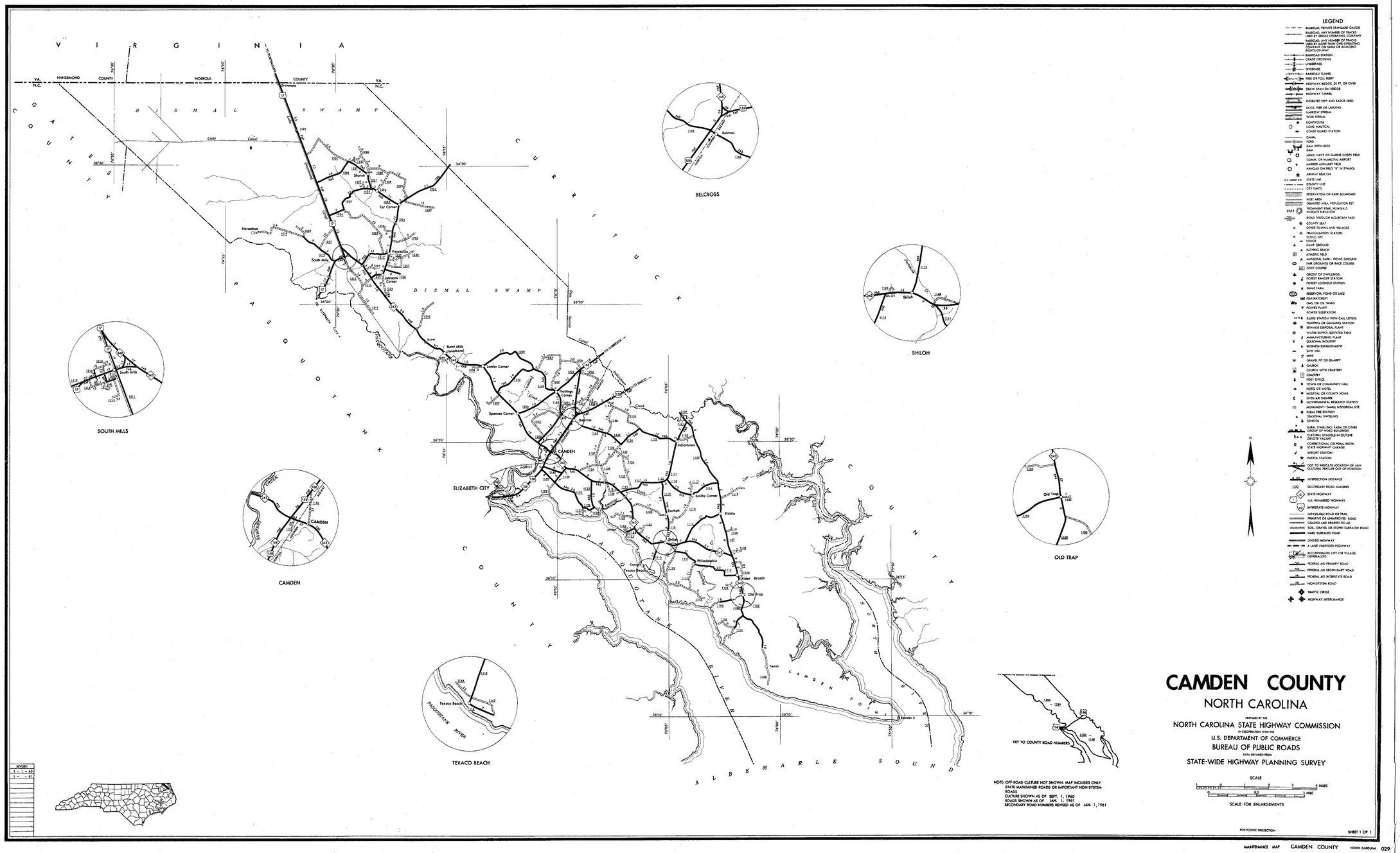
V I R G I N I A
VA.
N.C.
NANSEMOND COUNTY
NORFOLK COUNTY
Dismal Swamp Canal
D I S M A L S W A M P
C A N A L
Sharon
Tar Corner
Horseshoe
Pierceville
Johnsons Corner
South Mills
Burnt Mills (abandoned)
Lambs Corner
Spellings Corner
Spences Corner
Belcross
CAMDEN
ELIZABETH CITY
Hallsmoore
Smiths Corner
Burnham
Ridella
Shiloh
Philadelphia
Cedar Branch
Old Trap
Texaco Beach
Texaco Beach Canal
Pasquotank River
Knobbs Creek
Camden Point
Sawyer Creek
Areas
Ferry
Causeway
Bridge
Ditch
Church
Cemetery
Tank
Tower
Mill
Pond
Dam
Lock
Station
Office
Hotel
Motel
Hospital
Jail
Theater
Library
Monument
Fire Station
Dwelling
Barn
Shed
Garage
Factory
Quarry
Pit
Gravel
Sand
Marsh
Swamp
Woods
Orchard
Vineyard
Golf Course
Park
Ground
Track
Field
Stadium
Pool
Tennis Court
Basketball Court
Baseball Diamond
Soccer Field
Football Field
Volleyball Court
Shuffleboard Court
Horseshoe Pit
Picnic Area
Campground
Trailer Park
Boat Ramp
Fishing Pier
Swimming Area
Beach
Lighthouse
Radio Tower
Water Tower
Windmill
Power Line
Pipeline
Railroad
Road
Highway
Interstate
Bridge
Tunnel
Overpass
Underpass
Grade Crossing
Railroad Station
Ferry
Dock
Wharf
Pier
Jetty
Breakwater
Seawall
Levee
Dike
Canal
Ditch
Creek
River
Stream
Lake
Pond
Reservoir
Spring
Well

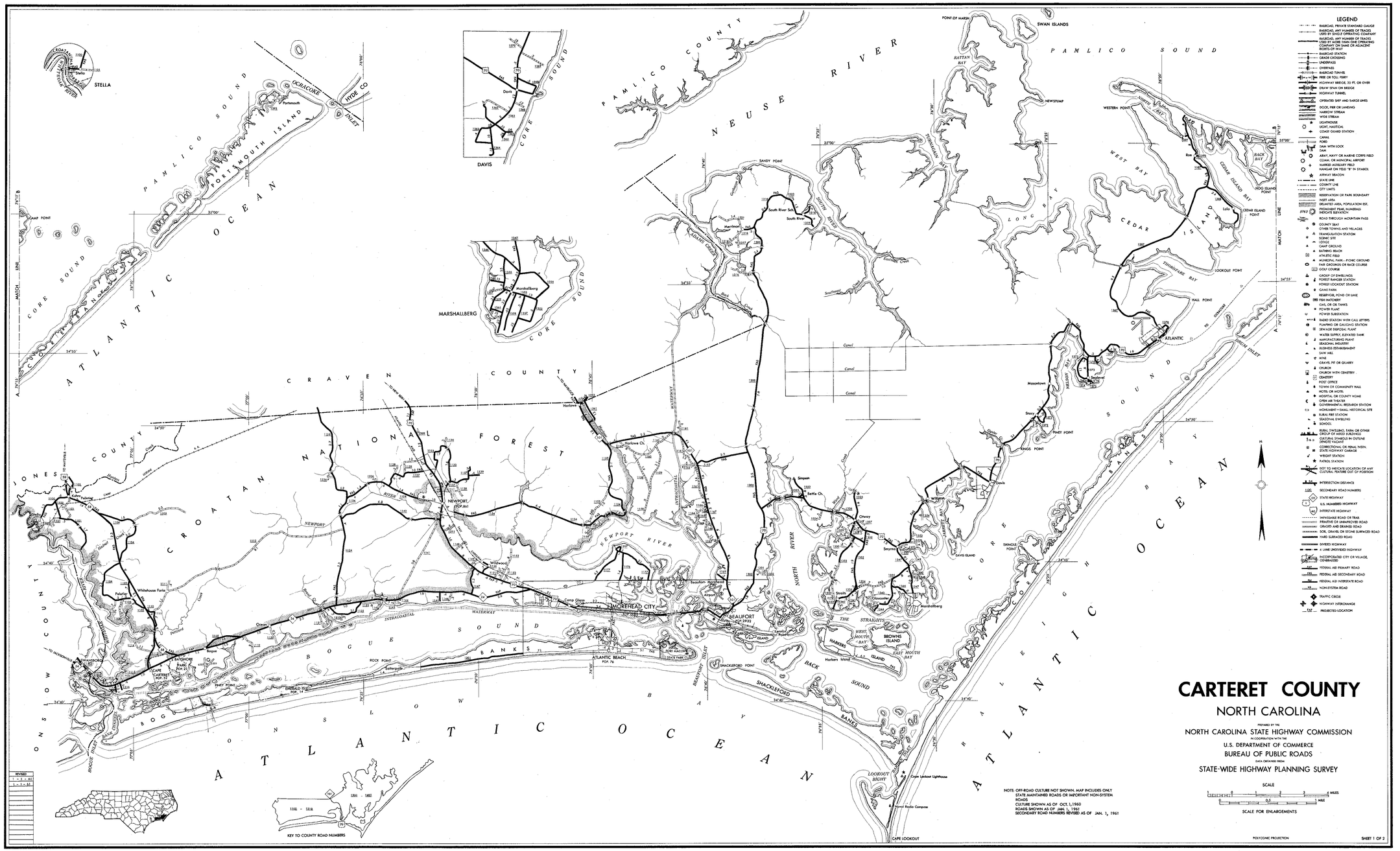
CARTERET COUNTY
NORTH CAROLINA
PREPARED BY THE
NORTH CAROLINA STATE HIGHWAY COMMISSION
IN COOPERATION WITH THE
U.S. DEPARTMENT OF COMMERCE
BUREAU OF PUBLIC ROADS
DATA OBTAINED FROM
STATE-WIDE HIGHWAY PLANNING SURVEY
SCALE
SCALE FOR ENLARGEMENTS
POLYCONIC PROJECTION
SHEET 1 OF 2
NOTE: OFF-ROAD CULTURE NOT SHOWN. MAP INCLUDES ONLY STATE MAINTAINED ROADS OR IMPORTANT NON-SYSTEM ROADS
CULTURE SHOWN AS OF OCT. 1, 1960
ROADS SHOWN AS OF JAN. 1, 1961
SECONDARY ROAD NUMBERS REVISED AS OF JAN. 1, 1961
LEGEND
KEY TO COUNTY ROAD NUMBERS
STELLA
DAVIS
MARSHALLBERG
ATLANTIC
BEAUFORT
MOREHEAD CITY
NEWPORT
ATLANTIC BEACH
CAPE LOOKOUT
PAMLICO SOUND
NEUSE RIVER
CORE SOUND
ATLANTIC OCEAN
CRAVEN COUNTY
JONES COUNTY
ONSLOW COUNTY
CROATAN NATIONAL FOREST
BOGUE SOUND
NORTH RIVER
BACK SOUND
SHACKLEFORD BANKS
BOGUE BANKS
CEDAR ISLAND
WEST BAY
LONG BAY
SWAN ISLANDS
PORTSMOUTH ISLAND
OCRACOKE INLET
HYDE CO
MATCH LINE

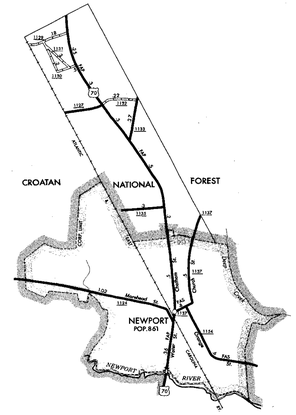

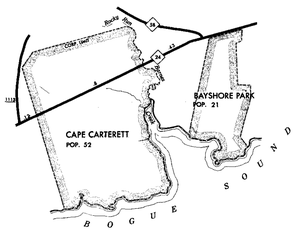



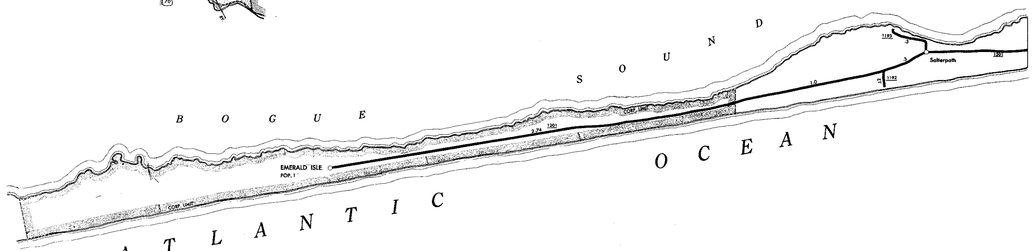

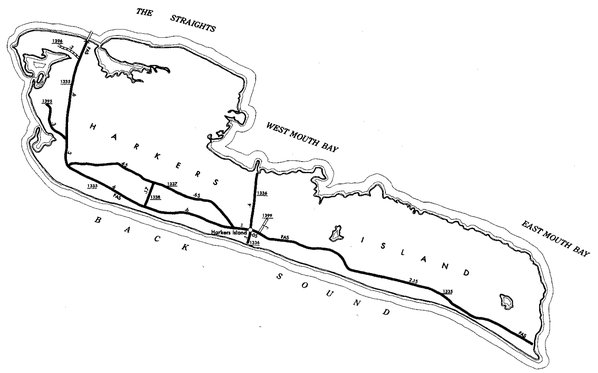

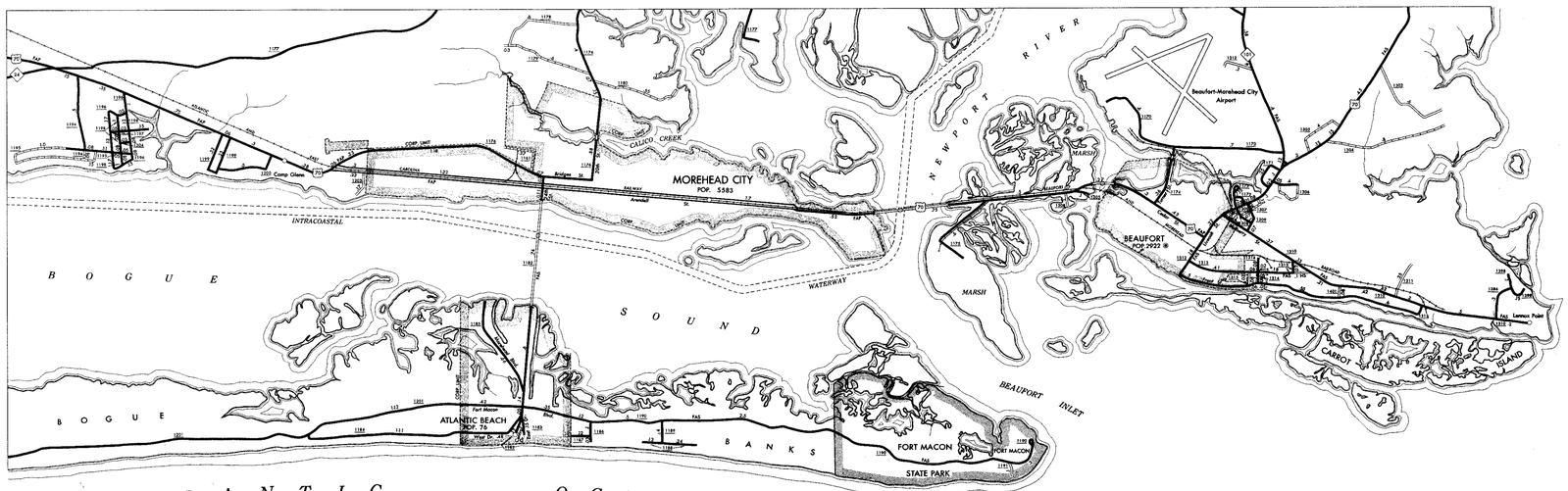

REVISED
1 - 1 - 69
1 - 1 - 81

ENLARGED MUNICIPAL AND SUBURBAN AREAS

CARTERET COUNTY

NORTH CAROLINA

PREPARED BY THE
NORTH CAROLINA STATE HIGHWAY COMMISSION
IN COOPERATION WITH THE
U.S. DEPARTMENT OF COMMERCE
BUREAU OF PUBLIC ROADS
DATA OBTAINED FROM
STATE-WIDE HIGHWAY PLANNING SURVEY

SCALE

POLYCONIC PROJECTION

SHEET 2 OF 2

CARTERET SUPP.

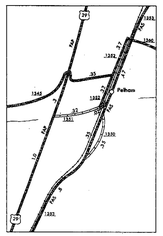

PELHAM

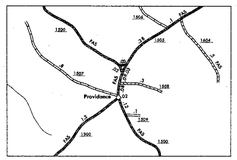

PROVIDENCE

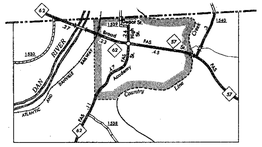

MILTON
POP. 235



ANDERSON

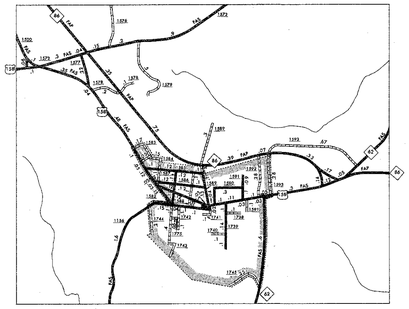

YANCEYVILLE
POP. 1,113
(UNINC.)

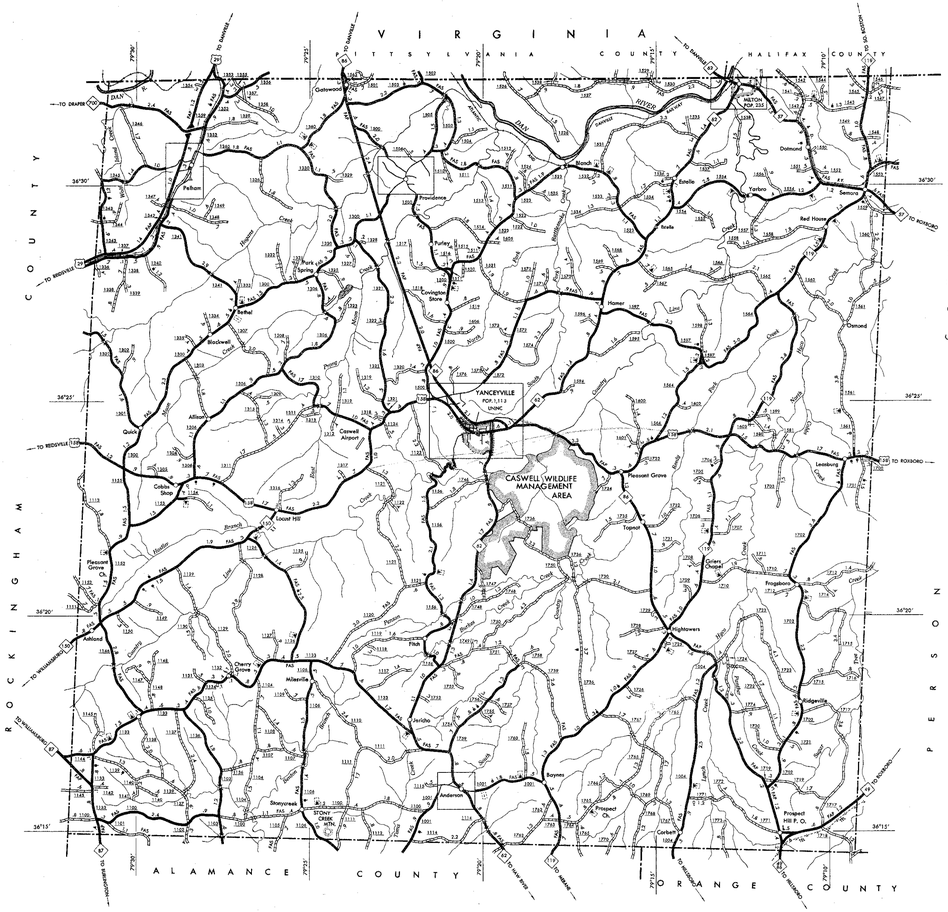

LEGEND

- RAILROAD, PRIVATE STANDARD GAUGE
- RAILROAD, ANY NUMBER OF TRACKS
- RAILROAD, NARROW GAUGE COMPANY
- RAILROAD, ANY NUMBER OF TRACKS USED BY MORE THAN ONE OPERATING COMPANY ON SAME OR ADJACENT RIGHTS-OF-WAY
- RAILROAD STATION
- GRADE CROSSING
- UNDERPASS
- OVERPASS
- RAILROAD TUNNEL
- FREE OR TOLL FERRY
- HIGHWAY BRIDGE, 20 FT. OR OVER
- DRAW SPAN ON BRIDGE
- HIGHWAY TUNNEL
- OPERATED SHIP AND BARGE LINES
- DOCK, PIER OR LANDING
- MARSH OR STREAM
- WIDE STREAM
- LIGHTHOUSE
- LIGHT, NAUTICAL
- COAST GUARD STATION
- CANAL
- FORD
- DAM WITH LOCK
- DAM
- ARMY, NAVY OR MARINE CORPS FIELD
- COMM. OR MUNICIPAL AIRPORT
- MARINE AUXILIARY FIELD
- HANGAR OR FIELD "B" IN SYMBOL
- AIRWAY BEACON
- STATE LINE
- COUNTY LINE
- CITY LIMITS
- RESERVATION OR PARK BOUNDARY
- INSET AREA
- DELINEATED AREA, POPULATION EST.
- PROMINENT PEAK, NUMERALS INDICATE ELEVATION
- ROAD THROUGH MOUNTAIN PASS
- COUNTY SEAT
- OTHER TOWNS AND VILLAGES
- TRIANGULATION STATION
- SCENIC SITE
- LODGE
- CAMP GROUND
- BATHING BEACH
- ATHLETIC FIELD
- MUNICIPAL PARK...PICNIC GROUND
- FAIR GROUNDS OR RACE COURSE
- GOLF COURSE
- GROUP OF DWELLINGS
- FOREST RANGER STATION
- FOREST LOOKOUT STATION
- GAME FARM
- RESERVOIR, POND OR LAKE
- FISH HATCHERY
- GAS OR OIL TANKS
- POWER PLANT
- POWER SUBSTATION
- RADIO STATION WITH CALL LETTERS
- PUMPING OR GAUGING STATION
- SEWAGE DISPOSAL PLANT
- WATER SUPPLY, ELEVATED TANK
- MANUFACTURING PLANT
- SEASONAL INDUSTRY
- BUSINESS ESTABLISHMENT
- SAW MILL
- MINE
- GRAVEL PIT OR QUARRY
- CHURCH
- CHURCH WITH CEMETERY
- CEMETERY
- POST OFFICE
- TOWN OR COMMUNITY HALL
- HOTEL OR MOTEL
- HOSPITAL OR COUNTY HOME
- OPEN AIR THEATRE
- GOVERNMENTAL RESEARCH STATION
- MONUMENT—SMALL HISTORICAL SITE
- RURAL FIRE STATION
- SEASONAL DWELLING
- SCHOOL
- RUINS OF DWELLING, FARM OR OTHER BUILDINGS
- CULTURAL STRUCKS IN OUTLINE DENOTE VACANT
- CORRECTIONAL OR PENAL INSTN.
- STATE HIGHWAY GARAGE
- WEIGHT STATION
- PATROL STATION
- DOT TO INDICATE LOCATION OF ANY CULTURAL FEATURE OUT OF POSITION
- INTERSECTION DISTANCE
- SECONDARY ROAD NUMBERS
- STATE HIGHWAY
- U.S. NUMBERED HIGHWAY
- INTERSTATE HIGHWAY
- IMPASSABLE ROAD OR TRAIL
- PRIMITIVE OR UNIMPROVED ROAD
- GRADED AND DRAINED ROAD
- SOIL, GRAVEL OR STONE SURFACED ROAD
- HARD SURFACED ROAD
- DIVIDED HIGHWAY
- 4 LANE UNDIVIDED HIGHWAY
- INCORPORATED CITY OR VILLAGE, GENERALIZED
- FEDERAL AID PRIMARY ROAD
- FEDERAL AID SECONDARY ROAD
- FEDERAL AID INTERSTATE ROAD
- NON-SYSTEM ROAD
- TRAFFIC CIRCLE
- HIGHWAY INTERCHANGE
- PROJECTED LOCATION
- UNDERGROUND CABLE



NOTE: FOR REVISION DATE SEE LOWER LEFT CORNER

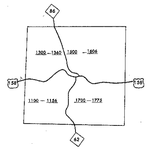

KEY TO COUNTY ROAD NUMBERS

CASWELL COUNTY

NORTH CAROLINA

PREPARED BY THE
NORTH CAROLINA STATE HIGHWAY COMMISSION
IN COOPERATION WITH THE
U.S. DEPARTMENT OF COMMERCE
BUREAU OF PUBLIC ROADS
DATA OBTAINED FROM
STATE-WIDE HIGHWAY PLANNING SURVEY

SCALE
1 0 1 2 3 4 MILES
0 0.5 1 MILE
SCALE FOR ENLARGEMENTS

POLYCONIC PROJECTION

SHEET 1 OF 1

REVISED
1-1-63

CASWELL

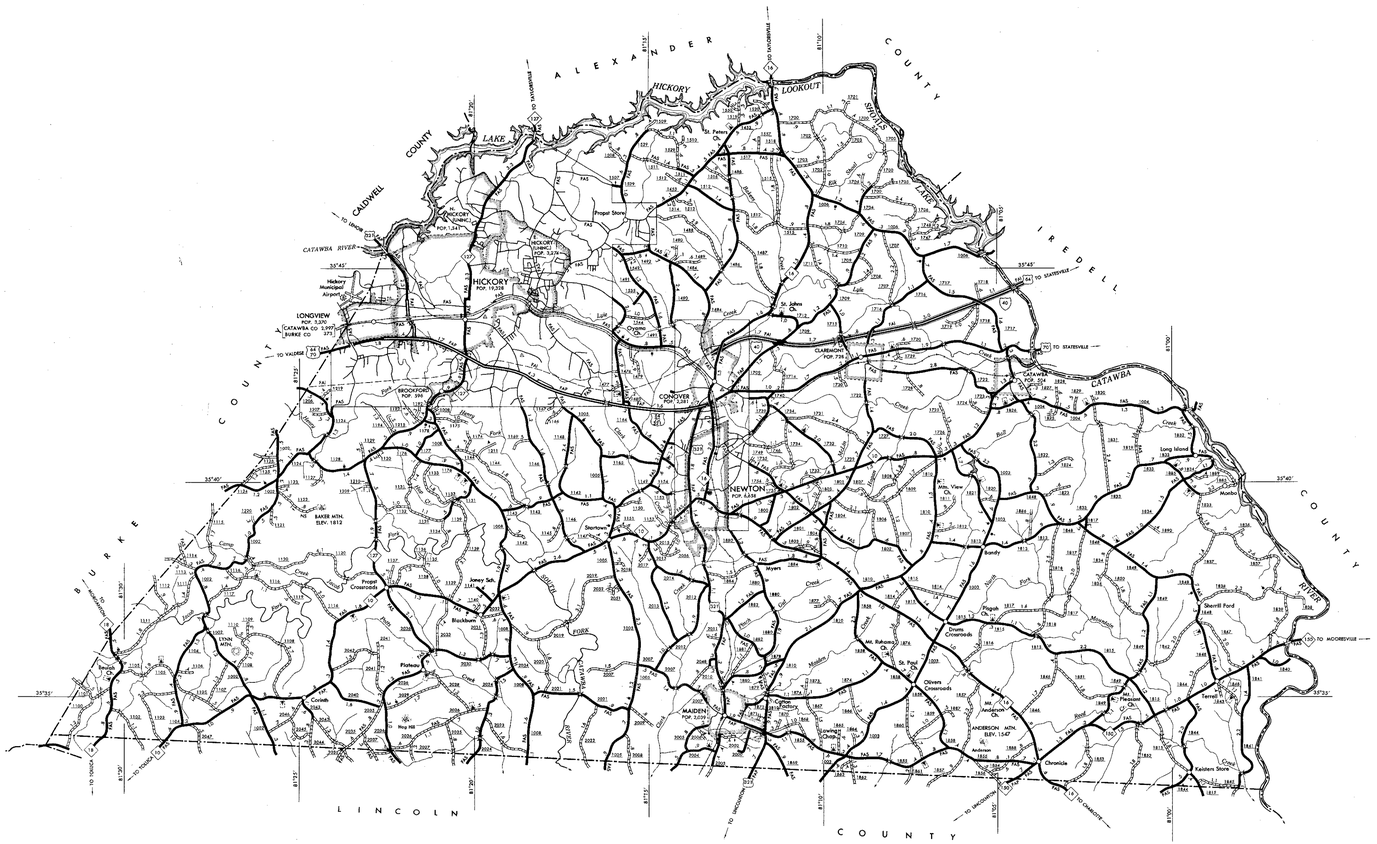



NOTE: FOR REVISION DATE SEE LOWER LEFT CORNER

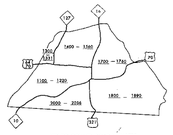

KEY TO COUNTY ROAD NUMBERS

ALSO NUMBERS 1062 , 1052 , 1004 , 1008 , 1006 , 1007 , 1008

CATAWBA COUNTY

NORTH CAROLINA

PREPARED BY THE

NORTH CAROLINA STATE HIGHWAY COMMISSION

IN COOPERATION WITH THE

U.S. DEPARTMENT OF COMMERCE

BUREAU OF PUBLIC ROADS

DATA OBTAINED FROM

STATE-WIDE HIGHWAY PLANNING SURVEY

SCALE

1 0 1 2 3 4 MILES

1 0 1 KILO

SCALE FOR ENLARGEMENTS

POLYCONIC PROJECTION

SHEET 1 OF 2

REVISED
1 — 2 — 62

LEGEND

- RAILROAD, PRIVATE STANDARD GAUGE
- RAILROAD, ANY NUMBER OF TRACKS, USED BY SINGLE OPERATING COMPANY
- RAILROAD, ANY NUMBER OF TRACKS, USED BY MORE THAN ONE OPERATING COMPANY ON SAME OR ADJACENT RIGHTS-OF-WAY
- RAILROAD STATION
- GRADE CROSSING
- UNDERPASS
- OVERPASS
- RAILROAD TUNNEL
- FREE OR TOLL FERRY
- HIGHWAY BRIDGE, 20 FT. OR OVER
- DRAW SPAN ON BRIDGE
- HIGHWAY TUNNEL
- OPERATED SHIP AND BARGE LINES
- DOCK, PIER OR LANDING
- NARROW STREAM
- WIDE STREAM
- LIGHTHOUSE
- LIGHT, NAUTICAL
- COAST GUARD STATION
- CANAL
- FORD
- DAM WITH LOCK
- DAM
- ARMY, NAVY OR MARINE CORPS FIELD
- CIVIAN OR MUNICIPAL AIRPORT
- MARKED AUXILIARY FIELD
- HANGAR ON FIELD "B" IN SYMBOL
- AIRWAY BEACON
- STATE LINE
- COUNTY LINE
- CITY LIMITS
- RESERVATION OR PARK BOUNDARY
- BUILT AREA
- DELIMITED AREA, POPULATION EST.
- PROMINENT PEAK, NUMERALS INDICATE ELEVATION
- ROAD THROUGH MOUNTAIN PASS
- COUNTY SEAT
- OTHER TOWNS AND VILLAGES
- TRIANGULATION STATION
- SCENIC SITE
- LODGE
- CAMP GROUND
- BATHING BEACH
- ATHLETIC FIELD
- MUNICIPAL PARK — PICNIC GROUND
- FAIR GROUNDS OR RACE COURSE
- GOLF COURSE
- GROUP OF DWELLINGS
- FOREST RANGER STATION
- FOREST LOOKOUT STATION
- GAME FARM
- RESERVOIR, POND OR LAKE
- FISH HATCHERY
- GAS, OR OIL TANKS
- POWER PLANT
- POWER SUBSTATION
- RADIO STATION WITH CALL LETTERS
- PUMPING OR GAUGING STATION
- SEWAGE DISPOSAL PLANT
- WATER SUPPLY, ELEVATED TANK
- MANUFACTURING PLANT
- SEASONAL INDUSTRY
- BUSINESS ESTABLISHMENT
- SAW MILL
- MINE
- GRAVEL PIT OR QUARRY
- CHURCH
- CHURCH WITH CEMETERY
- CEMETERY
- POST OFFICE
- TOWN OR COMMUNITY HALL
- MOTEL OR HOTEL
- HOSPITAL OR COUNTY HOME
- OPEN AIR THEATRE
- GOVERNMENTAL RESEARCH STATION
- MONUMENT—SMALL HISTORICAL SITE
- RURAL FIRE STATION
- SEASONAL DWELLING
- SCHOOL
- RURAL DWELLING, FARM OR OTHER GROUP OF MIXED BUILDINGS
- CULTURAL SYMBOLS IN OUTLINE DENOTE VACANT
- CORRECTIONAL OR PENAL INSTN.
- STATE HIGHWAY GARAGE
- WEIGHT STATION
- PATROL STATION
- DOT TO INDICATE LOCATION OF ANY CULTURAL FEATURE OUT OF POSITION
- INTERSECTION DISTANCE
- SECONDARY ROAD NUMBERS
- STATE HIGHWAY
- U.S. NUMBERED HIGHWAY
- INTERSTATE HIGHWAY
- IMPASSABLE ROAD OR TRAIL
- PRIMITIVE OR UNIMPROVED ROAD
- GRADED AND DRAINED ROAD
- SOIL, GRAVEL OR STONE SURFACED ROAD
- HARD SURFACED ROAD
- DIVIDED HIGHWAY
- 4 LANE UNDIVIDED HIGHWAY
- INCORPORATED CITY OR VILLAGE, GENERALIZED
- FEDERAL AID PRIMARY ROAD
- FEDERAL AID SECONDARY ROAD
- FEDERAL AID INTERSTATE ROAD
- NON-SYSTEM ROAD
- TRAFFIC CIRCLE
- HIGHWAY INTERCHANGE
- PROJECTED LOCATION
- FULL ACCESS CONTROL



HICKORY AND VICINITY

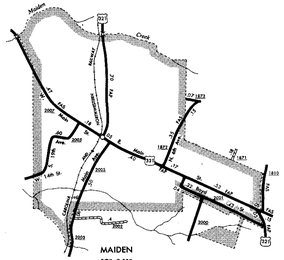

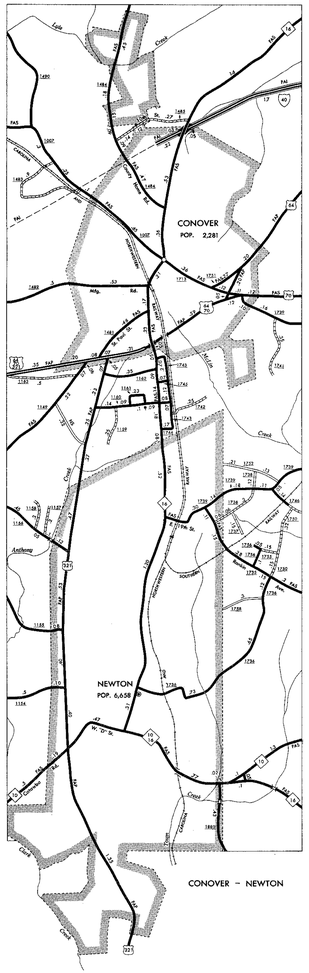

CONOVER – NEWTON

ENLARGED MUNICIPAL AND SUBURBAN AREAS

CATAWBA COUNTY

NORTH CAROLINA

PREPARED BY THE
NORTH CAROLINA STATE HIGHWAY COMMISSION
IN COOPERATION WITH THE
U.S. DEPARTMENT OF COMMERCE
BUREAU OF PUBLIC ROADS
DATA OBTAINED FROM
STATE-WIDE HIGHWAY PLANNING SURVEY

SCALE

1 0 1 MILE

N

REVISED
1-1-62

POLYCONIC PROJECTION

SHEET 2 OF 3

CATAWBA

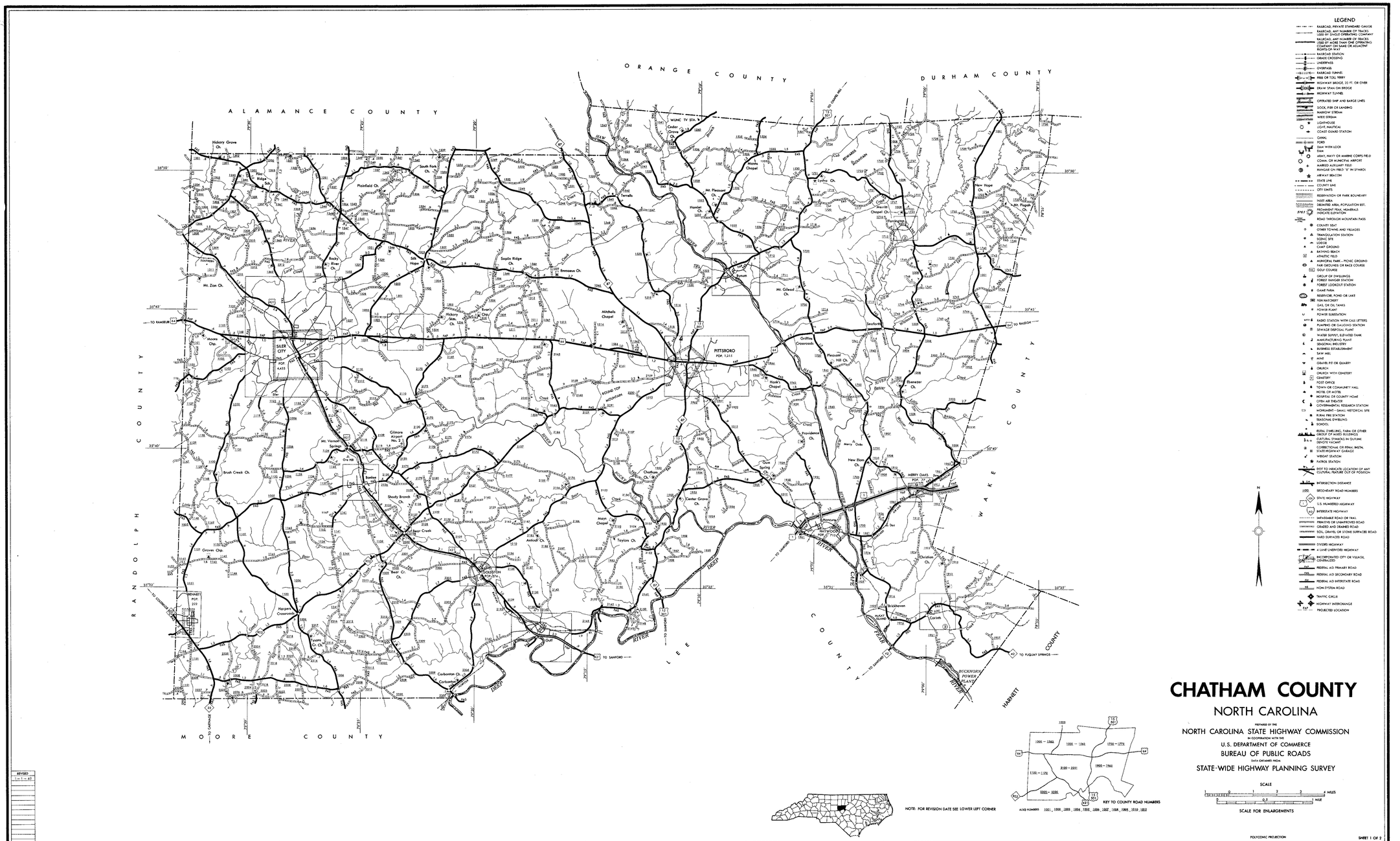

LEGEND

- RAILROAD, PRIVATE STANDARD GAUGE
- RAILROAD, ANY NUMBER OF TRACKS, USED BY SINGLE OPERATING COMPANY
- RAILROAD, ANY NUMBER OF TRACKS, USED BY MORE THAN ONE OPERATING COMPANY ON SAME OR ADJACENT RIGHT OF WAY
- RAILROAD STATION
- GRADE CROSSING
- UNDERPASS
- OVERPASS
- RAILROAD TUNNEL
- FREE OR TOLL FERRY
- HIGHWAY BRIDGE, 20 FT. OR OVER
- DRAW SPAN ON BRIDGE
- HIGHWAY TUNNEL
- OPERATED SHIP AND BARGE LINES
- DOCK, PIER OR LANDING
- NARROW STREAM
- WIDE STREAM
- LIGHTHOUSE
- LIGHT, NAUTICAL
- COAST GUARD STATION
- CANAL
- FORD
- DAM WITH LOCK
- DAM
- ARMY, NAVY OR MARINE CORPS FIELD
- COMM. OR MUNICIPAL AIRPORT
- MARKED AUXILIARY FIELD
- HANGAR ON FIELD "E" IN SYMBOL
- AIRWAY BEACON
- STATE LINE
- COUNTY LINE
- CITY LIMITS
- RESERVATION OR PARK BOUNDARY
- INSET AREA
- DESIGNATED AREA, POPULATION EST.
- PROMINENT TRAIL HEADBALD INDICATE ELEVATION
- ROAD THROUGH MOUNTAIN PASS
- COUNTY SEAT
- OTHER TOWNS AND VILLAGES
- TRIANGULATION STATION
- SIGNAL SITE
- LODGE
- CAMP GROUND
- BATHING BEACH
- ATHLETIC FIELD
- MUNICIPAL PARK — PICNIC GROUND
- FAIR GROUNDS OR RACE COURSE
- GOLF COURSE
- GROUP OF SWIMMING
- FOREST RANGER STATION
- FOREST LOOKOUT STATION
- GAME FARM
- RESERVOIR, POND OR LAKE
- FISH HATCHERY
- GAS, OR OIL TANKS
- POWER PLANT
- POWER SUBSTATION
- RADIO STATION WITH CALL LETTERS
- PUMPING OR GAUGING STATION
- SEWAGE DISPOSAL PLANT
- WATER SUPPLY, ELEVATED TANK
- MANUFACTURING PLANT (SEASONAL INDUSTRY)
- BUSINESS ESTABLISHMENT
- SAW MILL
- MINE
- GRAVEL PIT OR QUARRY
- CHURCH
- CHURCH WITH CEMETERY
- CEMETERY
- POST OFFICE
- TOWN OR COMMUNITY HALL
- MOTEL OR HOTEL
- HOSPITAL OR COUNTY HOME
- OPEN AIR THEATER
- GOVERNMENTAL RESEARCH STATION
- MONUMENT — SMALL HISTORICAL SITE
- RURAL FIRE STATION
- SEASONAL DWELLING
- SCHOOL
- RURAL DWELLING, FARM OR OTHER BUILDING, NUMBER IN OUTLINE
- CULTURAL FEATURES IN OUTLINE DENOTE VACANCY
- CORRECTIONAL OR PENAL INSTN.
- STATE HIGHWAY GARAGE
- WEIGHT STATION
- PATROL STATION
- DOT TO INDICATE LOCATION OF ANY CULTURAL FEATURE OUT OF POSITION
- INTERSECTION DISTANCE
- 100 SECONDARY ROAD NUMBERS
- STATE HIGHWAY
- U.S. NUMBERED HIGHWAY
- INTERSTATE HIGHWAY
- IMPASSABLE ROAD OR TRAIL
- PRIMITIVE OR UNIMPROVED ROAD
- GRADED AND DRAINED ROAD
- SOIL, GRAVEL OR STONE SURFACED ROAD
- HARD SURFACED ROAD
- DIVIDED HIGHWAY
- 4 LANE UNDIVIDED HIGHWAY
- INCORPORATED CITY OR VILLAGE, GENERALIZED
- FEDERAL AID PRIMARY ROAD
- FEDERAL AID SECONDARY ROAD
- FEDERAL AID INTERSTATE ROAD
- NON-SYSTEM ROAD
- TRAFFIC CIRCLE
- HIGHWAY INTERCHANGE
- PROJECTED LOCATION

N

REVISED
1-1-42

CHATHAM COUNTY

NORTH CAROLINA

PREPARED BY THE
NORTH CAROLINA STATE HIGHWAY COMMISSION
IN COOPERATION WITH THE
U.S. DEPARTMENT OF COMMERCE
BUREAU OF PUBLIC ROADS
DATA OBTAINED FROM
STATE-WIDE HIGHWAY PLANNING SURVEY

KEY TO COUNTY ROAD NUMBERS

ALSO NUMBERS 1001 1008 1050 1054 1065 1506 1507 1508 1902 1910 1912

SCALE

1 0 1 2 3 4 MILES
1 0 1 MILE

SCALE FOR ENLARGEMENTS

NOTE: FOR REVISION DATE SEE LOWER LEFT CORNER

POLYCONIC PROJECTION

SHEET 1 OF 2

CHATHAM

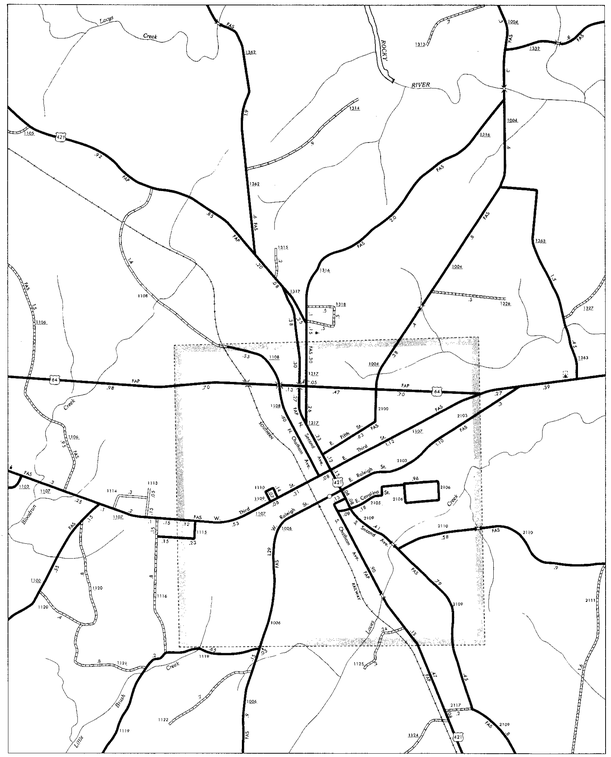

SILER CITY
POP. 4,455

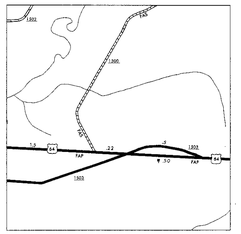

INSET ①

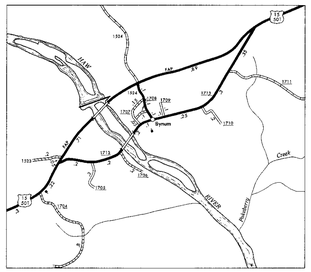

BYNUM



INSET ②

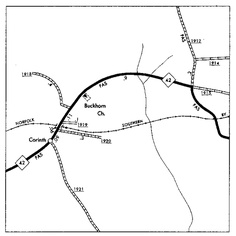

INSET ③



PITTSBORO
POP. 1,215

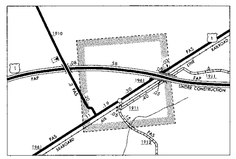

MERRY OAKS
POP. 77

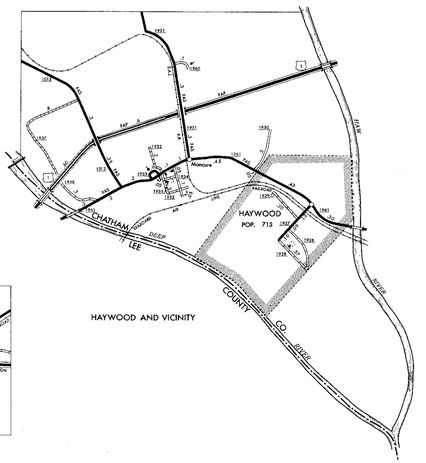

HAYWOOD AND VICINITY

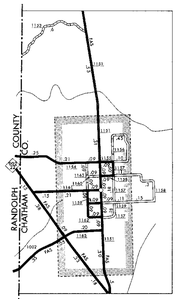

BENNETT
POP. 222

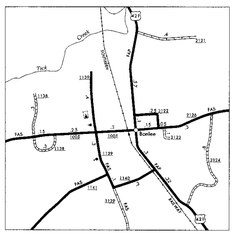

BONLEE

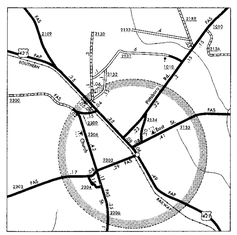

GOLDSTON
POP. 374

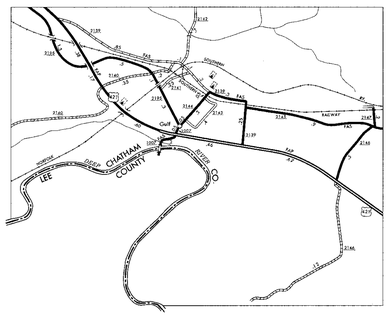

GULF

ENLARGED MUNICIPAL AND SUBURBAN AREAS

CHATHAM COUNTY

NORTH CAROLINA

PREPARED BY THE
NORTH CAROLINA STATE HIGHWAY COMMISSION
IN COOPERATION WITH THE
U.S. DEPARTMENT OF COMMERCE
BUREAU OF PUBLIC ROADS
DATA OBTAINED FROM
STATE-WIDE HIGHWAY PLANNING SURVEY

SCALE

POLYCONIC PROJECTION

SHEET 2 OF 2

MAINTENANCE MAP CHATHAM COUNTY NORTH CAROLINA 037

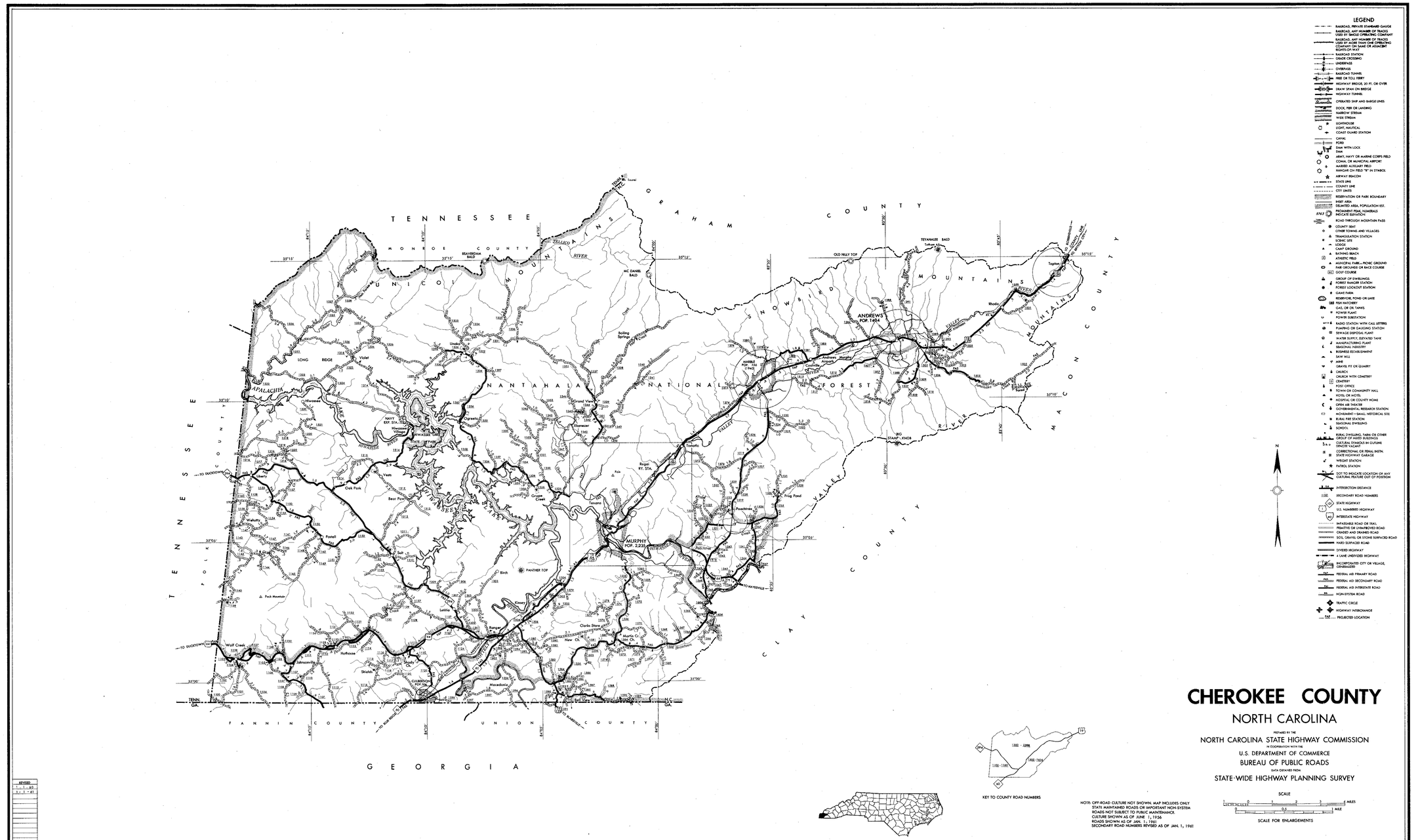
TENNESSEE
GEORGIA
NORTH CAROLINA
MONROE COUNTY
GRAHAM COUNTY
MACON COUNTY
POLK COUNTY
FANNIN COUNTY
UNION COUNTY
CLAY COUNTY
TELLICO RIVER
UNICOI MOUNTAINS
SNOWBIRD MOUNTAINS
NANTAHALA NATIONAL FOREST
HIWASSEE LAKE
TENNESSEE VALLEY
LONG RIDGE
APALACHIA
ANDREWS POP. 1,604
MURPHY POP. 2,237
HAYESVILLE
BEAVERDAM BALD
MC DANIEL BALD
OLD HILLY TOP
TEYANAIZE BALD
BIG STAMP KNOB
PANTHER TOP
Peck Mountain
Birch
Coves
Lesslie
Clarks Store
Macedonia
Tomotla
Texasville
Peachtree
Frog Pond
Andrews Airport
Andrews Municipal Airport
Valley River
Topton
Whiteoak
Hiwassee Village
Oak Park
Bear Park
Shuler
Hothouse
Skeenah
Grape Creek
Culberson
Brasstown
Ranger Sta.
Ranger Sta.
Ranger Sta.

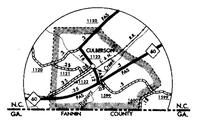



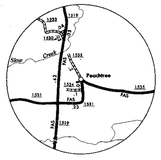

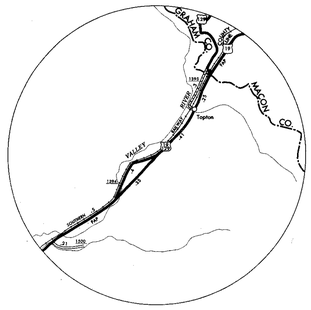

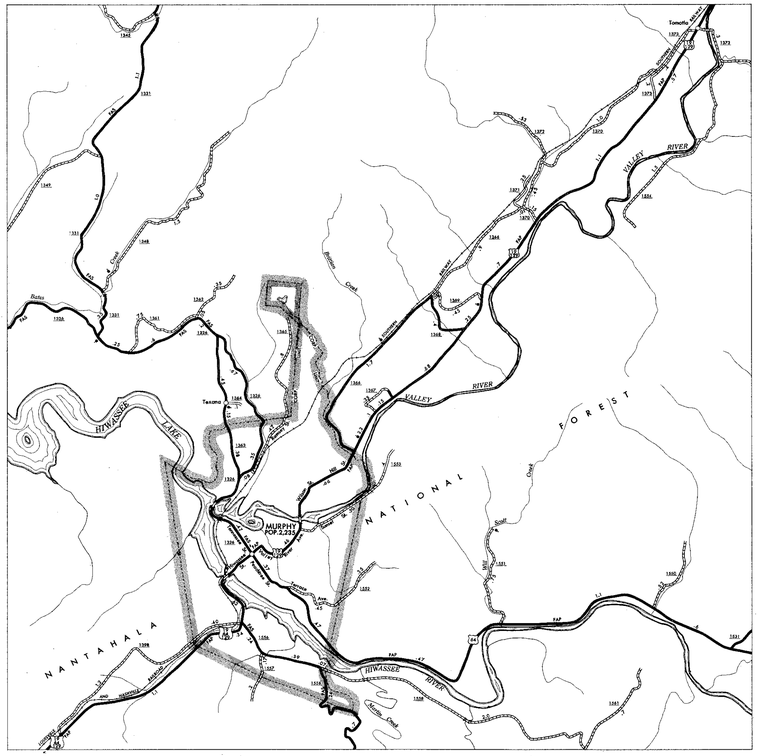

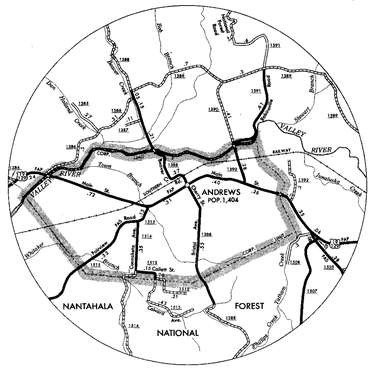

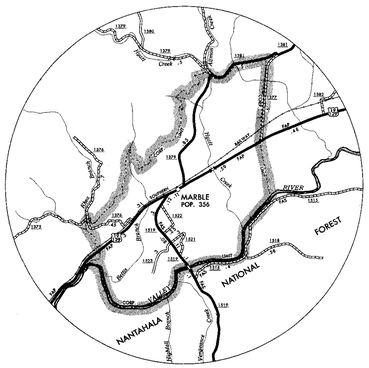

REVISED
1 - 1 - 60
1 - 1 - 61

N

ENLARGED MUNICIPAL AND SUBURBAN AREAS

CHEROKEE COUNTY

NORTH CAROLINA

PREPARED BY THE
NORTH CAROLINA STATE HIGHWAY COMMISSION
IN COOPERATION WITH THE
U.S. DEPARTMENT OF COMMERCE
BUREAU OF PUBLIC ROADS
DATA OBTAINED FROM
STATE-WIDE HIGHWAY PLANNING SURVEY

SCALE

1 0 1 MILE

POLYCONIC PROJECTION

SHEET 2 OF 2

CHEROKEE SUP.

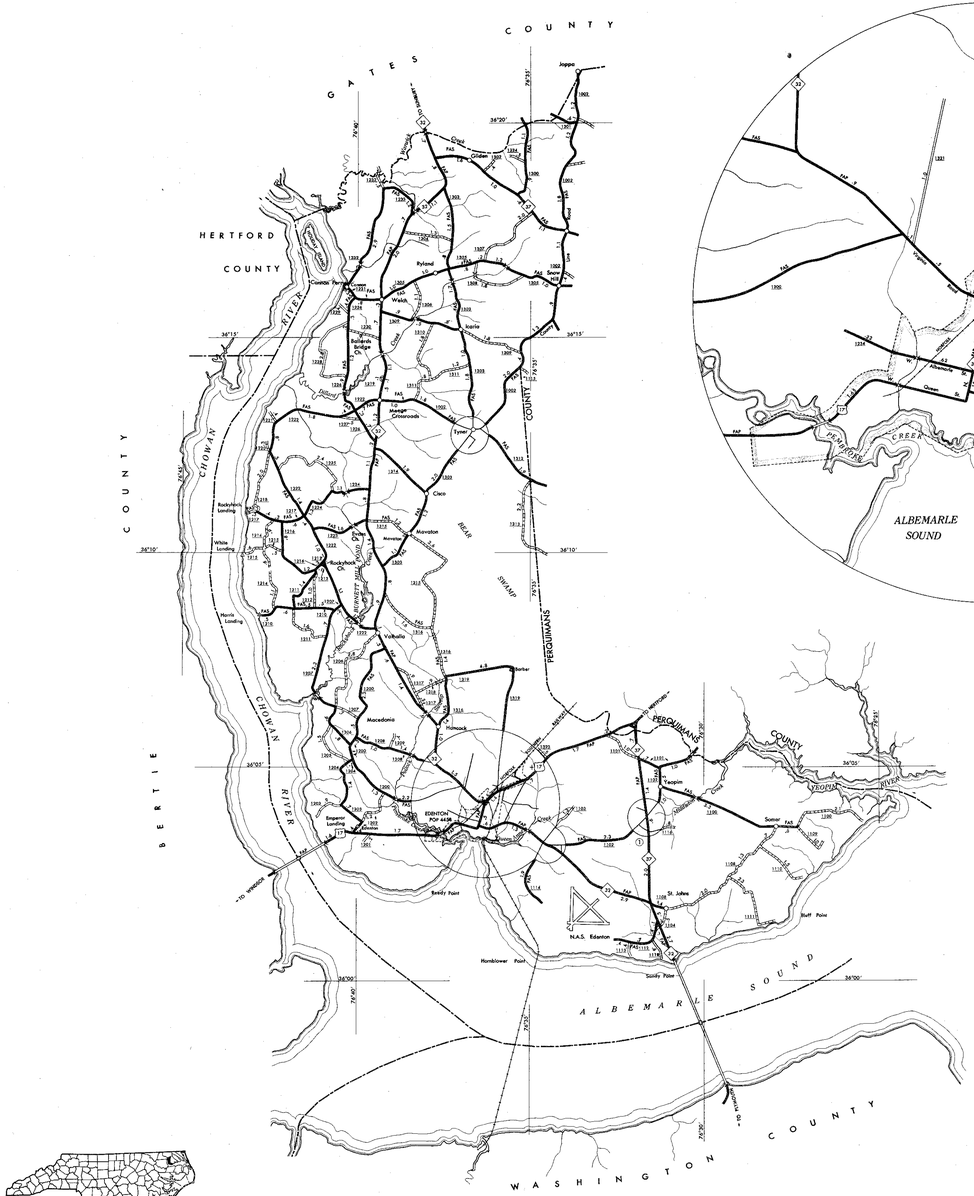

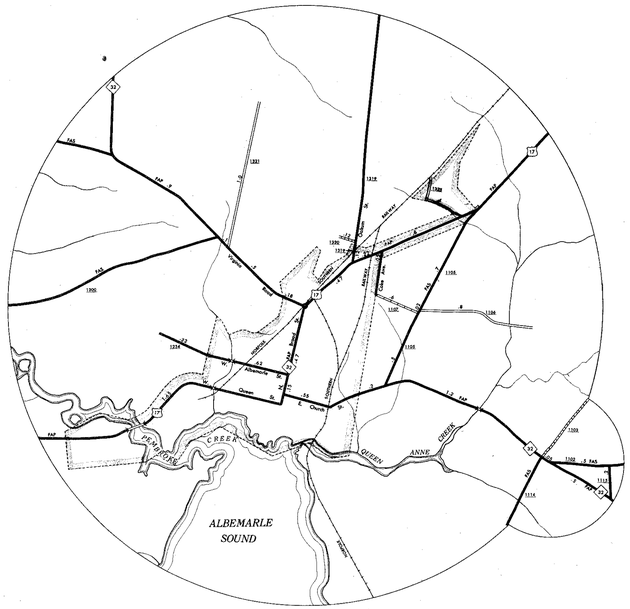

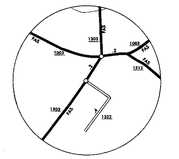

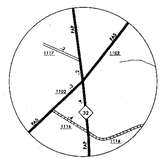

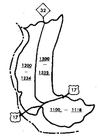

LEGEND

- RAILROAD, PRIVATE STANDARD GAUGE
- RAILROAD, ANY NUMBER OF TRACKS USED BY SINGLE OPERATING COMPANY
- RAILROAD, ANY NUMBER OF TRACKS USED BY MORE THAN ONE OPERATING COMPANY OR HAVING SEPARATE OR ADJACENT RIGHTS-OF-WAY
- RAILROAD STATION
- GRADE CROSSING
- UNDERPASS
- OVERPASS
- RAILROAD TUNNEL
- FREE OR TOLL FERRY
- HIGHWAY BRIDGE, 20 FT. OR OVER
- DRAW SPAN ON BRIDGE
- HIGHWAY TUNNEL
- OPERATED SHIP AND BARGE LINES
- DOCK, PIER OR LANDING
- NARROW STREAM
- WIDE STREAM
- LIGHTHOUSE
- LIGHT, NAUTICAL
- COAST GUARD STATION
- CANAL
- FORD
- DAM WITH LOCK
- DAM
- ARMY, NAVY OR MARINE CORPS FIELD
- COMM'L OR MUNICIPAL AIRPORT
- MARKED AUXILIARY FIELD
- HANGAR ON FIELD "B" IN SYMBOL
- AIRWAY BEACON
- STATE LINE
- COUNTY LINE
- CITY LIMITS
- RESERVATION OR PARK BOUNDARY
- MAP AREA
- CROWDED AREA, POPULATION EST.
- TRIANGULATION STATIONS AND PRECISE ELEVATION
- ROAD THROUGH MOUNTAIN PASS
- COUNTY SEAT
- OTHER TOWNS AND VILLAGES
- TRIANGULATION STATION
- SCENIC SITE
- LODGE
- CAMP GROUND
- BATHING BEACH
- ATHLETIC FIELD
- MUNICIPAL PARK—PICNIC GROUND
- FAIR GROUNDS OR RACE COURSE
- GOLF COURSE
- GROUP OF DWELLINGS
- FOREST RANGER STATION
- FOREST LOOKOUT STATION
- GAME FARM
- RESERVOIR, POND OR LAKE
- FISH HATCHERY
- GAS, OIL OR OIL TANKS
- POWER PLANT
- POWER SUBSTATION
- RADIO STATION WITH CALL LETTERS
- PUMPING OR GAUGING STATION
- SEWAGE DISPOSAL PLANT
- WATER SUPPLY, ELEVATED TANK
- MANUFACTURING PLANT
- SEASONAL INDUSTRY
- BUSINESS ESTABLISHMENT
- SAW MILL
- MINE
- GRAVEL PIT OR QUARRY
- CHURCH
- CHURCH WITH CEMETERY
- CEMETERY
- POST OFFICE
- TOWN OR COMMUNITY HALL
- HOTEL OR MOTEL
- HOSPITAL OR COUNTY HOME
- OPEN AIR THEATRE
- GOVERNMENTAL RESEARCH STATION
- MONUMENT—SMALL HISTORICAL SITE
- RURAL FIRE STATION
- SEASONAL DWELLING
- SCHOOL
- RURAL DWELLING, FARM OR OTHER GROUP OF MIXED BUILDINGS
- CULTURAL STRUCTS IN OUTLINE, DENOTE VACANT
- CORRECTIONAL OR PENAL INSTN.
- STATE HIGHWAY GARAGE
- WEIGHT STATION
- PATROL STATION
- DOT TO INDICATE LOCATION OF ANY CULTURAL FEATURE OUT OF POSITION
- INTERSECTION DISTANCE
- SECONDARY ROAD NUMBERS
- STATE HIGHWAY
- U.S. NUMBERED HIGHWAY
- INTERSTATE HIGHWAY
- IMPASSABLE ROAD OR TRAIL
- PRIMITIVE OR UNIMPROVED ROAD
- GRADED AND DRAINED ROAD
- SOIL, GRAVEL OR STONE SURFACED ROAD
- HARD SURFACED ROAD
- DIVIDED HIGHWAY
- 4 LANE UNDIVIDED HIGHWAY
- INCORPORATED CITY OR VILLAGE, GENERALIZED
- FEDERAL AID PRIMARY ROAD
- FEDERAL AID SECONDARY ROAD
- FEDERAL AID INTERSTATE ROAD
- NON-SYSTEM ROAD
- TRAFFIC CIRCLE
- HIGHWAY INTERCHANGE

CHOWAN COUNTY

NORTH CAROLINA

PREPARED BY THE

NORTH CAROLINA STATE HIGHWAY COMMISSION

IN COOPERATION WITH THE

U.S. DEPARTMENT OF COMMERCE

BUREAU OF PUBLIC ROADS

DATA OBTAINED FROM

STATE-WIDE HIGHWAY PLANNING SURVEY

SCALE

1 0 1 2 3 4 MILES

1 0 .5 0 1 MILE

SCALE FOR ENLARGEMENTS

POLYCONIC PROJECTION

SHEET 1 OF 1

NOTE: OFF-ROAD CULTURE NOT SHOWN. MAP INCLUDES ONLY STATE MAINTAINED ROADS OR IMPORTANT NON-SYSTEM ROADS
CULTURE SHOWN AS OF OCT. 1, 1960
ROADS SHOWN AS OF JAN. 1, 1961
SECONDARY ROAD NUMBERS REVISED AS OF JAN. 1, 1961

REVISED
1" = 1-60
1 - 1-61

CHOWAN

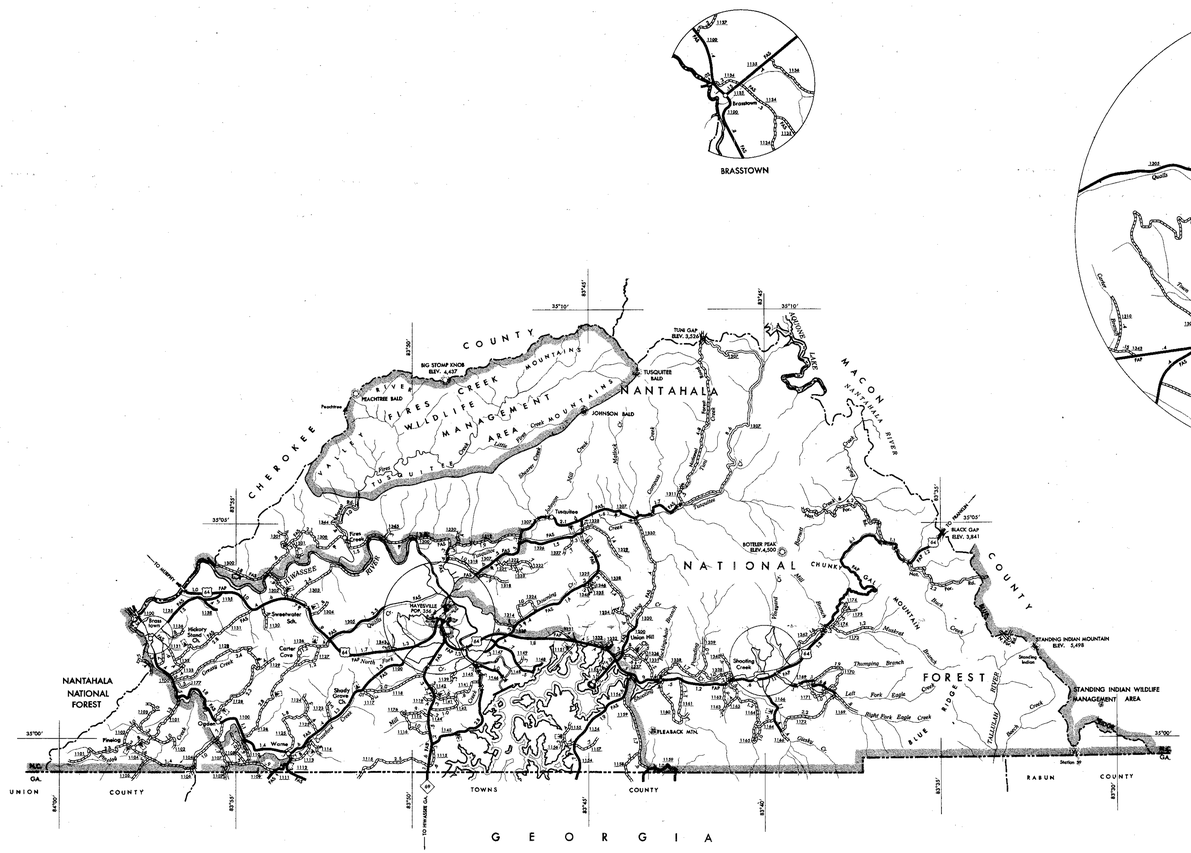

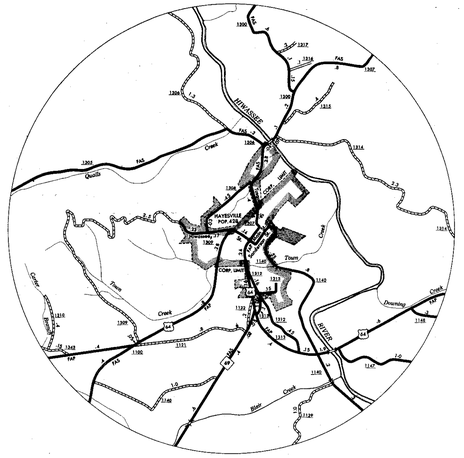

HAYESVILLE

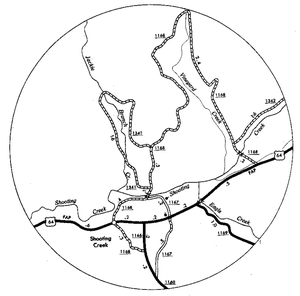

SHOOTING CREEK

LEGEND

- RAILROAD, PRIVATE STANDARD GAUGE
- RAILROAD, ANY NUMBER OF TRACKS
- RAILROAD, STANDARD GAUGE, ANY NUMBER OF TRACKS, USED BY MORE THAN ONE OPERATING COMPANY ON SAME OR ADJACENT RIGHTS-OF-WAY
- RAILROAD STATION
- GRADE CROSSING
- UNDERPASS
- OVERPASS
- RAILROAD TUNNEL
- FREE OR TOLL FERRY
- HIGHWAY BRIDGE, 20 FT. OR OVER
- DRAW SPAN ON BRIDGE
- HIGHWAY TUNNEL
- OPERATED SHIP AND BARGE LINES
- DOCK, PIER OR LANDING
- NARROW STREAM
- WIDE STREAM
- LIGHTHOUSE
- LIGHT, NAUTICAL
- COAST GUARD STATION
- CANAL
- FORD
- DAM WITH LOCK
- DAM
- ARMY, NAVY OR MARINE CORPS FIELD
- COMM. OR MUNICIPAL AIRPORT
- MARKED ASSISTANT FIELD
- HANGAR ON FIELD "B" IN SYMBOL
- AIRWAY BEACON
- STATE LINE
- COUNTY LINE
- CITY LIMITS
- RESERVATION OR PARK BOUNDARY
- INSET AREA
- DELIMITED AREA, POPULATION EST.
- PROMINENT PEAK, NUMERALS INDICATE ELEVATION
- ROAD THROUGH MOUNTAIN PASS
- COUNTY SEAT
- OTHER TOWNS AND VILLAGES
- TRIANGULATION STATION
- SCENIC SITE
- LODGE
- CAMP GROUND
- BATHING BEACH
- ATHLETIC FIELD
- MUNICIPAL PARK—PICNIC GROUND
- FAIR GROUNDS OR RACE COURSE
- GOLF COURSE
- GROUP OF DWELLINGS
- FOREST RANGER STATION
- FOREST LOOKOUT STATION
- GAME FARM
- RESERVOIR, POND OR LAKE
- FISH HATCHERY
- GAS, OR OIL TANKS
- POWER PLANT
- POWER SUBSTATION
- RADIO STATION WITH CALL LETTERS
- PUMPING OR GAUGING STATION
- SEWAGE DISPOSAL PLANT
- WATER SUPPLY, ELEVATED TANK
- MANUFACTURING PLANT
- SEASONAL INDUSTRY
- BUSINESS ESTABLISHMENT
- SAW MILL
- MINE
- GRAVEL PIT OR QUARRY
- CHURCH
- CHURCH WITH CEMETERY
- CEMETERY
- POST OFFICE
- TOWN OR COMMUNITY HALL
- HOTEL OR MOTEL
- HOSPITAL OR COUNTY HOME
- OPEN AIR THEATER
- GOVERNMENTAL RESEARCH STATION
- MONUMENT—SMALL HISTORICAL SITE
- RURAL FIRE STATION
- SEASONAL DWELLING
- SCHOOL
- RURAL DWELLING, FARM OR OTHER GROUP OF MIXED BUILDINGS
- CULTURAL SYMBOLS IN OUTLINE DENOTE VACANT
- CORRECTIONAL OR PENAL INSTN.
- STATE HIGHWAY GARAGE
- WEIGHT STATION
- PATROL STATION
- DOT TO INDICATE LOCATION OF ANY CULTURAL FEATURE OUT OF POSITION
- INTERSECTION DISTANCE
- SECONDARY ROAD NUMBERS
- STATE HIGHWAY
- U.S. NUMBERED HIGHWAY
- INTERSTATE HIGHWAY
- IMPASSABLE ROAD OR TRAIL
- PRIMITIVE OR UNIMPROVED ROAD
- GRADED AND DRAINED ROAD
- SOIL, GRAVEL OR STONE SURFACED ROAD
- HARD SURFACED ROAD
- DIVIDED HIGHWAY
- 4 LANE UNDIVIDED HIGHWAY
- INCORPORATED CITY OR VILLAGE, ORGANIZED
- FEDERAL AID PRIMARY ROAD
- FEDERAL AID SECONDARY ROAD
- FEDERAL AID INTERSTATE ROAD
- NON-SYSTEM ROAD
- TRAFFIC CIRCLE
- HIGHWAY INTERCHANGE
- PROJECTED LOCATION

N

KEY TO COUNTY ROAD NUMBERS





NOTE: OFF-ROAD CULTURE NOT SHOWN. MAP INCLUDES ONLY STATE MAINTAINED ROADS OR IMPORTANT NON-SYSTEM ROADS NOT SUBJECT TO PUBLIC MAINTENANCE.
CULTURE SHOWN AS OF JUNE 1, 1956
ROADS SHOWN AS OF JAN. 1, 1961
SECONDARY ROAD NUMBERS REVISED AS OF JAN. 1, 1961

CLAY COUNTY

NORTH CAROLINA

PREPARED BY THE
NORTH CAROLINA STATE HIGHWAY COMMISSION
IN COOPERATION WITH THE
U.S. DEPARTMENT OF COMMERCE
BUREAU OF PUBLIC ROADS
DATA OBTAINED FROM
STATE-WIDE HIGHWAY PLANNING SURVEY

SCALE
1 0 1 2 3 4 MILES
0 0.5 1 MILE
SCALE FOR ENLARGEMENTS

POLYCONIC PROJECTION

SHEET 1 OF 1

REVISED
1 — 1 — 60
1 — 1 — 61

CLAY

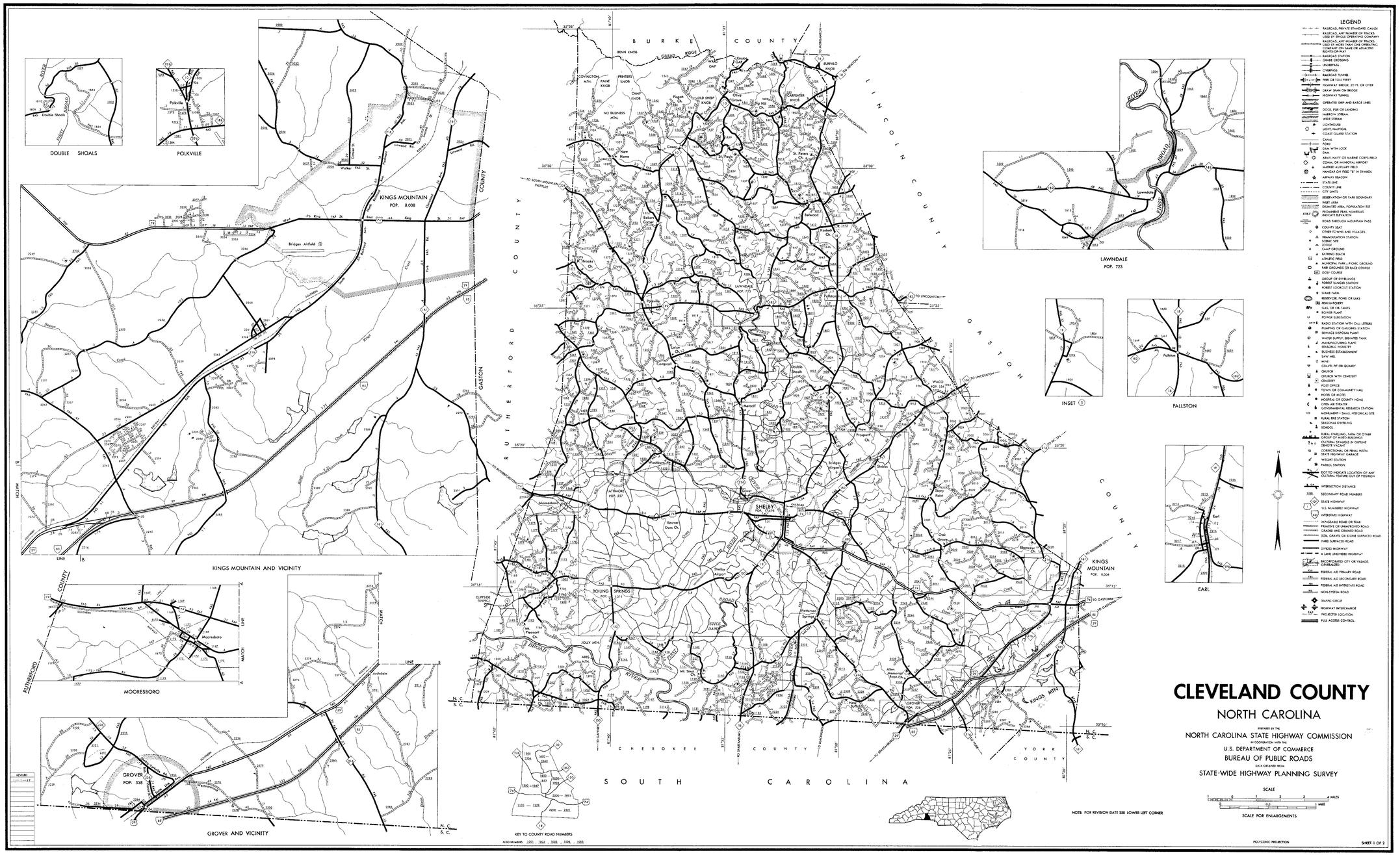

CLEVELAND COUNTY

NORTH CAROLINA

PREPARED BY THE

NORTH CAROLINA STATE HIGHWAY COMMISSION

IN COOPERATION WITH THE

U.S. DEPARTMENT OF COMMERCE

BUREAU OF PUBLIC ROADS

DATA OBTAINED FROM

STATE-WIDE HIGHWAY PLANNING SURVEY

NOTE: FOR REVISION DATE SEE LOWER LEFT CORNER

CLEVELAND

MAINTENANCE MAP CLEVELAND COUNTY NORTH CAROLINA 045



REVISED
1 - 1 - 63

ENLARGED MUNICIPAL AND SUBURBAN AREAS

CLEVELAND COUNTY

NORTH CAROLINA

PREPARED BY THE
NORTH CAROLINA STATE HIGHWAY COMMISSION
IN COOPERATION WITH THE
U.S. DEPARTMENT OF COMMERCE
BUREAU OF PUBLIC ROADS
WITH OPTIMUM TECH.
STATE-WIDE HIGHWAY PLANNING SURVEY

SCALE
1 0 1 MILE

POLYCONIC PROJECTION

SHEET 2 OF 2

BOILING SPRINGS – LATTIMORE – SHELBY

CLEVELAND SUP.

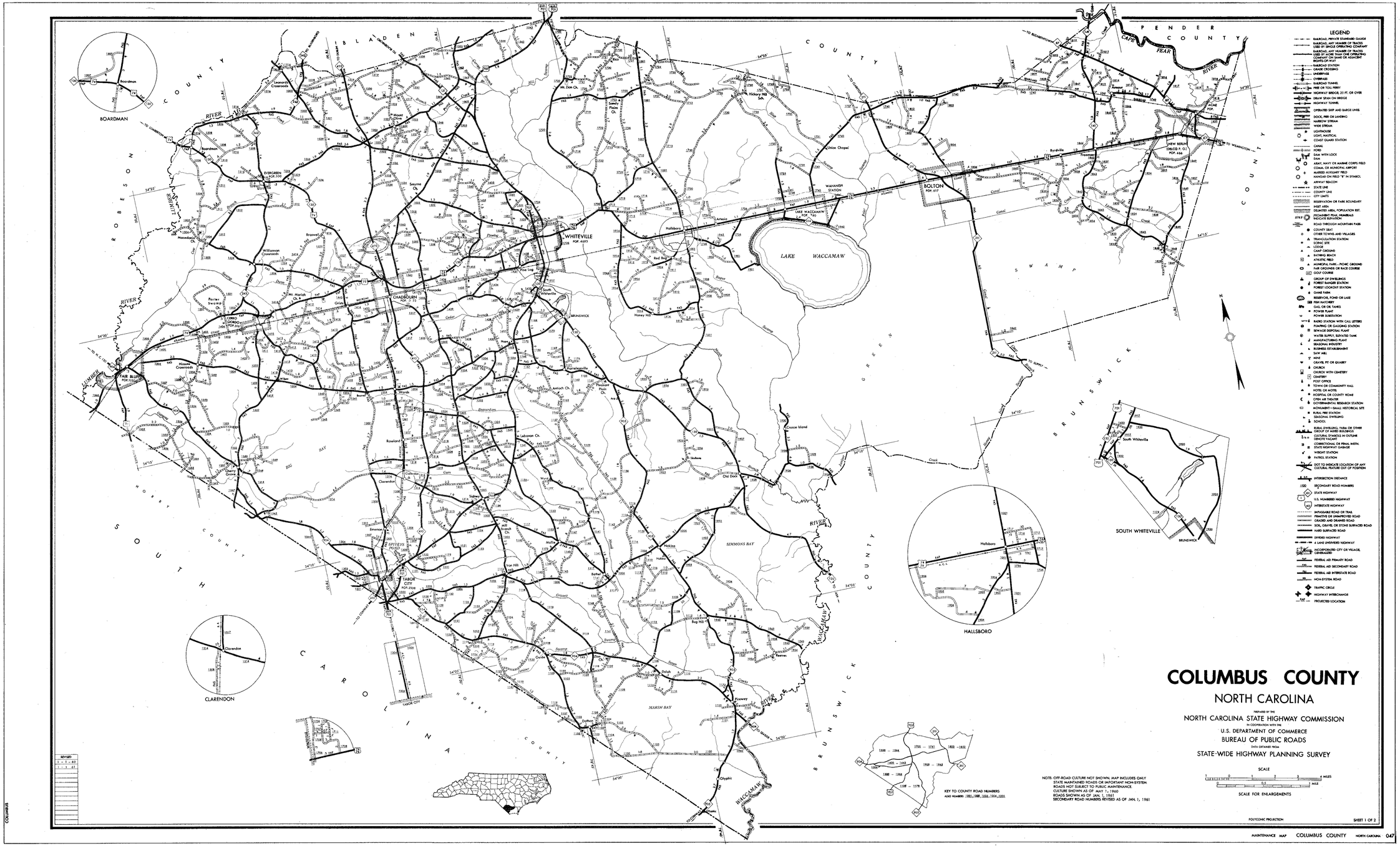
COLUMBUS COUNTY
NORTH CAROLINA
PREPARED BY THE
NORTH CAROLINA STATE HIGHWAY COMMISSION
IN COOPERATION WITH THE
U.S. DEPARTMENT OF COMMERCE
BUREAU OF PUBLIC ROADS
DATA OBTAINED FROM
STATE-WIDE HIGHWAY PLANNING SURVEY
LEGEND
SCALE
SCALE FOR ENLARGEMENTS
POLYCONIC PROJECTION
SHEET 1 OF 2
KEY TO COUNTY ROAD NUMBERS
NOTE: OFF-ROAD CULTURE NOT SHOWN. MAP INCLUDES ONLY STATE MAINTAINED ROADS OR IMPORTANT NON-SYSTEM ROADS NOT SUBJECT TO PUBLIC MAINTENANCE.
CULTURE SHOWN AS OF MAY 1, 1960
ROADS SHOWN AS OF JAN. 1, 1961
SECONDARY ROAD NUMBERS REVISED AS OF JAN. 1, 1961
BOARDMAN
CLARENDON
HALLSBORO
SOUTH WHITEVILLE
WHITEVILLE
TABOR CITY
BOLTON
CHADBOURN
FAIR BLUFF
EVERGREEN
NEW BERLIN
BRUNSWICK
LAKE WACCAMAW
ROBESON COUNTY
BLADEN COUNTY
PENDER COUNTY
BRUNSWICK COUNTY
HOKE COUNTY
HORRY COUNTY
SOUTH CAROLINA
LUMBER RIVER
CAPE FEAR RIVER
GREEN SWAMP
SIMMONS BAY
MARSH BAY
BIG BAY
WACCAMAW RIVER
REVISED
1 - 1 - 60
1 - 1 - 61
MAINTENANCE MAP COLUMBUS COUNTY NORTH CAROLINA 047
COLUMBUS



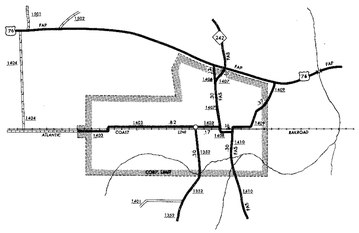

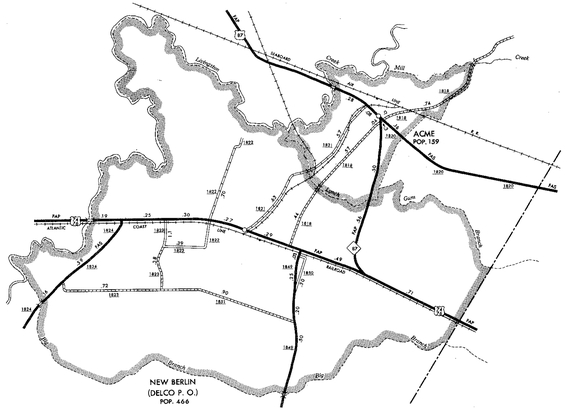

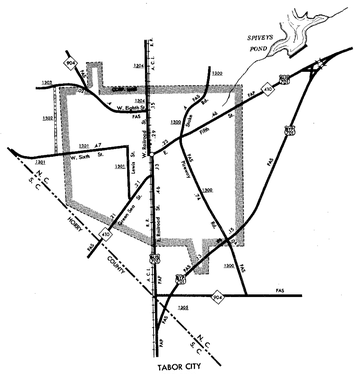

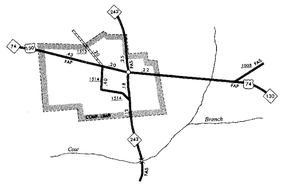

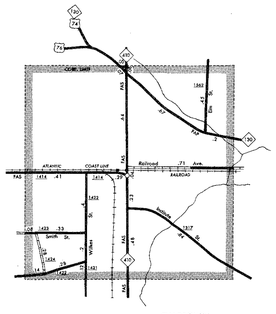

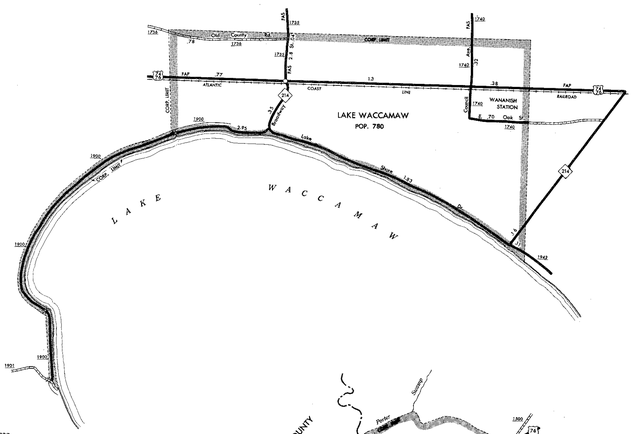

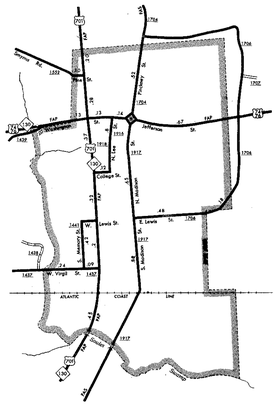

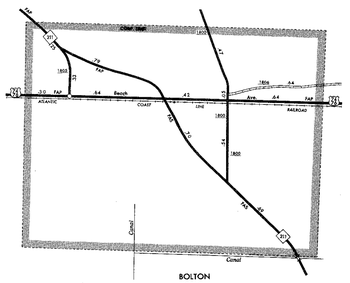

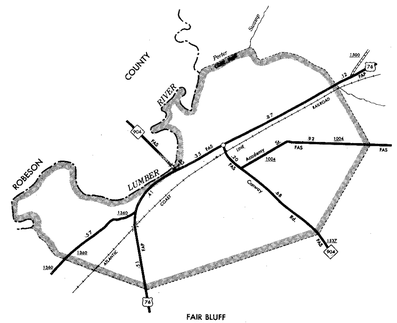



FOR CULTURE LEGEND SEE COUNTY MAP SHEET.

ENLARGED MUNICIPAL AND SUBURBAN AREAS

COLUMBUS COUNTY

NORTH CAROLINA

PREPARED BY THE
NORTH CAROLINA STATE HIGHWAY COMMISSION
IN COOPERATION WITH THE
U.S. DEPARTMENT OF COMMERCE
BUREAU OF PUBLIC ROADS
DATA OBTAINED FROM
STATE-WIDE HIGHWAY PLANNING SURVEY

SCALE

1 0 1 MILE

POLYCONIC PROJECTION

SHEET 2 OF 2

REVISED
1 - 1 - 65

COLUMBUS SUR.

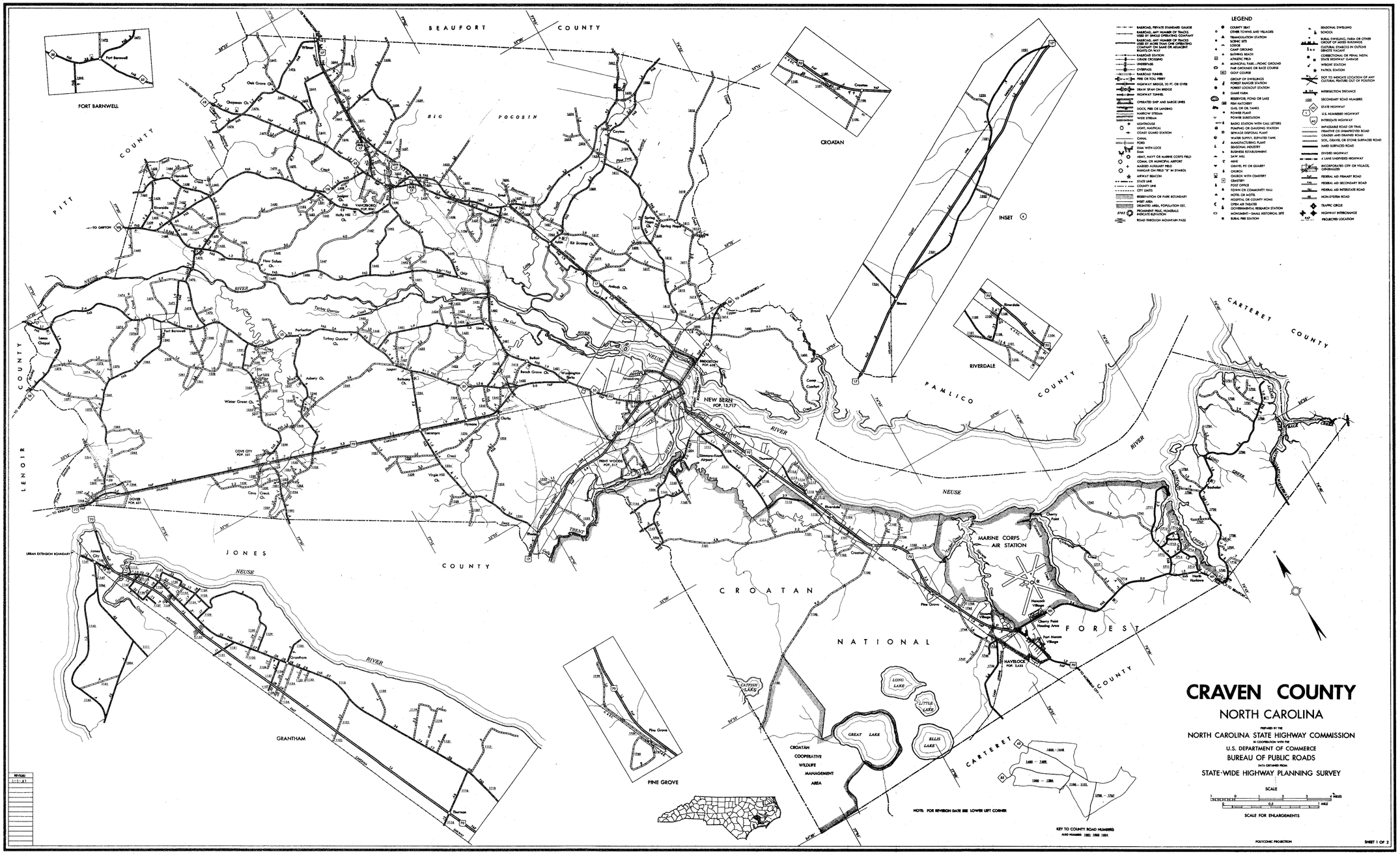
CRAVEN COUNTY
NORTH CAROLINA
PREPARED BY THE
NORTH CAROLINA STATE HIGHWAY COMMISSION
IN COOPERATION WITH THE
U.S. DEPARTMENT OF COMMERCE
BUREAU OF PUBLIC ROADS
DATA OBTAINED FROM:
STATE-WIDE HIGHWAY PLANNING SURVEY
SCALE
SCALE FOR ENLARGEMENTS
POLYCONIC PROJECTION
SHEET 1 OF 2
LEGEND
BEAUFORT COUNTY
PITT COUNTY
LENOIR COUNTY
JONES COUNTY
PAMLICO COUNTY
CARTERET COUNTY
NEUSE RIVER
TRENT RIVER
BIG POCOSIN
CROATAN NATIONAL FOREST
MARINE CORPS AIR STATION
NEW BERN POP. 15,717
VANCEBORO POP. 808
DOVER POP. 631
TRENT WOODS POP. 915
HAVELOCK POP. 5,933
FORT BARNWELL
CROATAN
INSET
RIVERDALE
GRANTHAM
PINE GROVE
CROATAN COOPERATIVE WILDLIFE MANAGEMENT AREA
CATFISH LAKE
LONG LAKE
LITTLE LAKE
GREAT LAKE
ELLIS LAKE
URBAN EXTENSION BOUNDARY
NOTE: FOR REVISION DATE SEE LOWER LEFT CORNER
KEY TO COUNTY ROAD NUMBERS
ALSO NUMBERS 1001 1002 1004

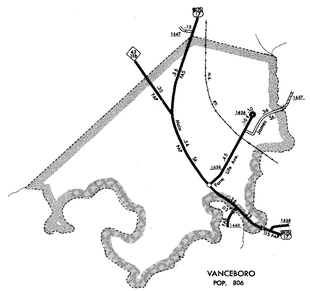

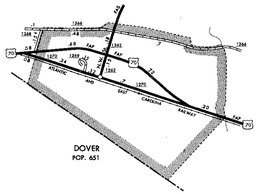

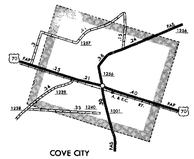

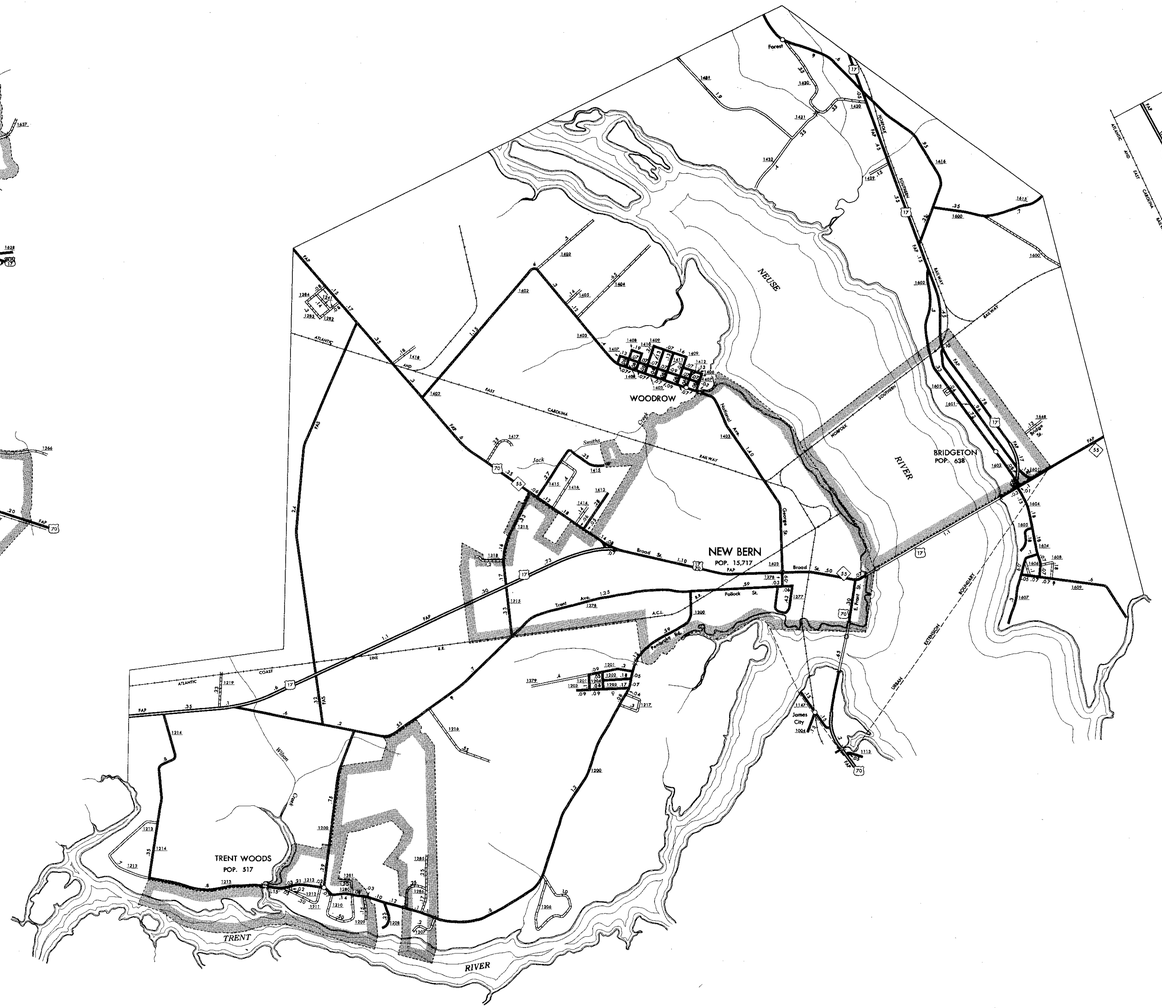

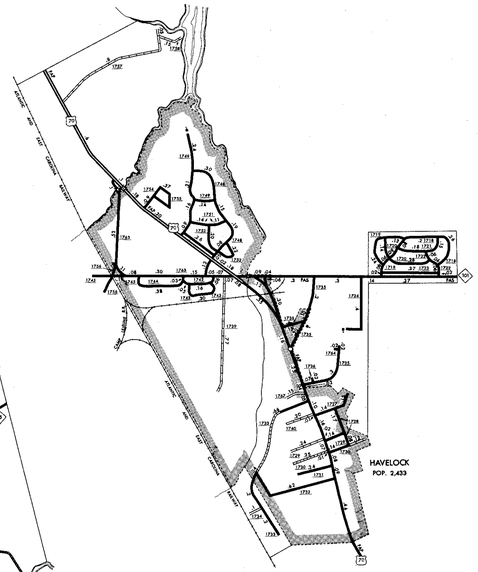

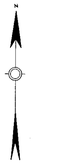

ENLARGED MUNICIPAL AND SUBURBAN AREAS

CRAVEN COUNTY

NORTH CAROLINA

PREPARED BY THE

NORTH CAROLINA STATE HIGHWAY COMMISSION

IN COOPERATION WITH THE

U.S. DEPARTMENT OF COMMERCE

BUREAU OF PUBLIC ROADS

DATA OBTAINED FROM

STATE-WIDE HIGHWAY PLANNING SURVEY

SCALE

1 0 1 MILE

POLYCONIC PROJECTION

SHEET 2 OF 2

REVISED
1-1-61

CRAVEN SUR

MAINTENANCE MAP CRAVEN COUNTY NORTH CAROLINA 049



CUMBERLAND COUNTY

NORTH CAROLINA

PREPARED BY THE

NORTH CAROLINA STATE HIGHWAY COMMISSION

IN COOPERATION WITH THE

U.S. DEPARTMENT OF COMMERCE

BUREAU OF PUBLIC ROADS

DATA OBTAINED FROM

STATE-WIDE HIGHWAY PLANNING SURVEY

REVISED
1 — 1 — 61

SHEET 1 OF 2

CUMBERLAND

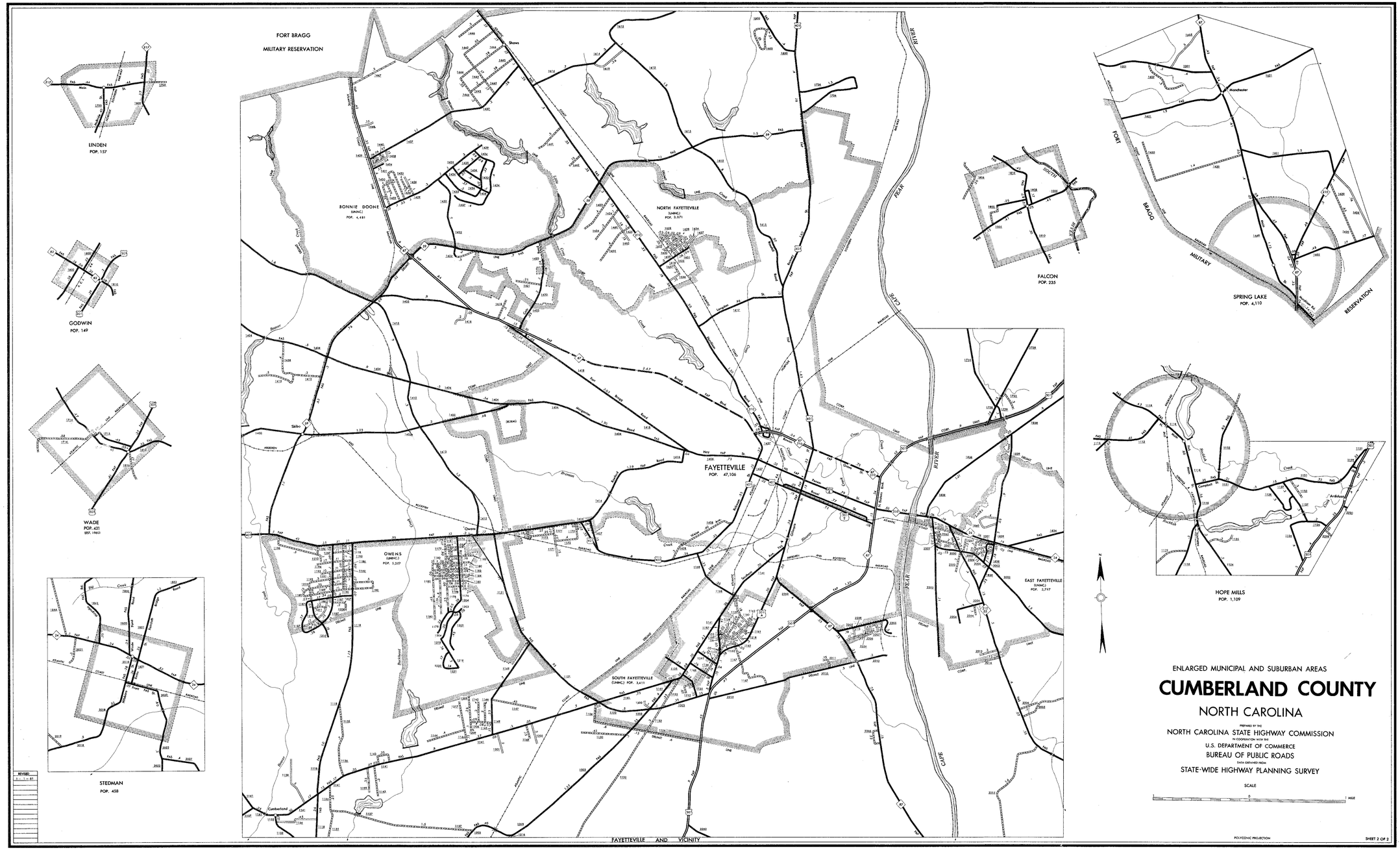
FORT BRAGG
MILITARY RESERVATION
LINDEN
POP. 157
GODWIN
POP. 149
WADE
POP. 431
(EST. 1960)
STEDMAN
POP. 458
BONNIE DOONE
(UNINC.)
POP. 4,481
NORTH FAYETTEVILLE
(UNINC.)
POP. 3,971
FAYETTEVILLE
POP. 47,100
OWENS
(UNINC.)
POP. 3,209
SOUTH FAYETTEVILLE
(UNINC.) POP. 5,611
EAST FAYETTEVILLE
(UNINC.)
POP. 2,717
FALCON
POP. 233
SPRING LAKE
POP. 4,110
HOPE MILLS
POP. 1,109
CAPE FEAR RIVER
FAYETTEVILLE AND VICINITY
N
ENLARGED MUNICIPAL AND SUBURBAN AREAS
CUMBERLAND COUNTY
NORTH CAROLINA
PREPARED BY THE
NORTH CAROLINA STATE HIGHWAY COMMISSION
IN COOPERATION WITH THE
U.S. DEPARTMENT OF COMMERCE
BUREAU OF PUBLIC ROADS
DATA OBTAINED FROM
STATE-WIDE HIGHWAY PLANNING SURVEY
SCALE
0
1 MILE
POLYCONIC PROJECTION
SHEET 2 OF 2
REVISED
1 - 1 - 61
CUMBERLAND SUR.


MOYOCK
SHAWBORO
CURRITUCK
COINJOCK
POPLAR BRANCH
KEY TO COUNTY ROAD NUMBERS
LEGEND
CURRITUCK COUNTY
NORTH CAROLINA
PREPARED BY THE
NORTH CAROLINA STATE HIGHWAY COMMISSION
IN COOPERATION WITH THE
U.S. DEPARTMENT OF COMMERCE
BUREAU OF PUBLIC ROADS
DATA OBTAINED FROM
STATE-WIDE HIGHWAY PLANNING SURVEY
SCALE
SCALE FOR ENLARGEMENTS
NOTE: OFF-ROAD CULTURE NOT SHOWN. MAP INCLUDES ONLY STATE MAINTAINED ROADS OR IMPORTANT NON-SYSTEM ROADS
CULTURE SHOWN AS OF SEPT. 1, 1960
ROADS SHOWN AS OF JAN. 1, 1961
SECONDARY ROAD NUMBERS REVISED AS OF JAN. 1, 1961
POLYCONIC PROJECTION
SHEET 1 OF 1
REVISED
1 - 1 - 60
1 - 2 - 61
CURRITUCK
MAINTENANCE MAP CURRITUCK COUNTY NORTH CAROLINA 053

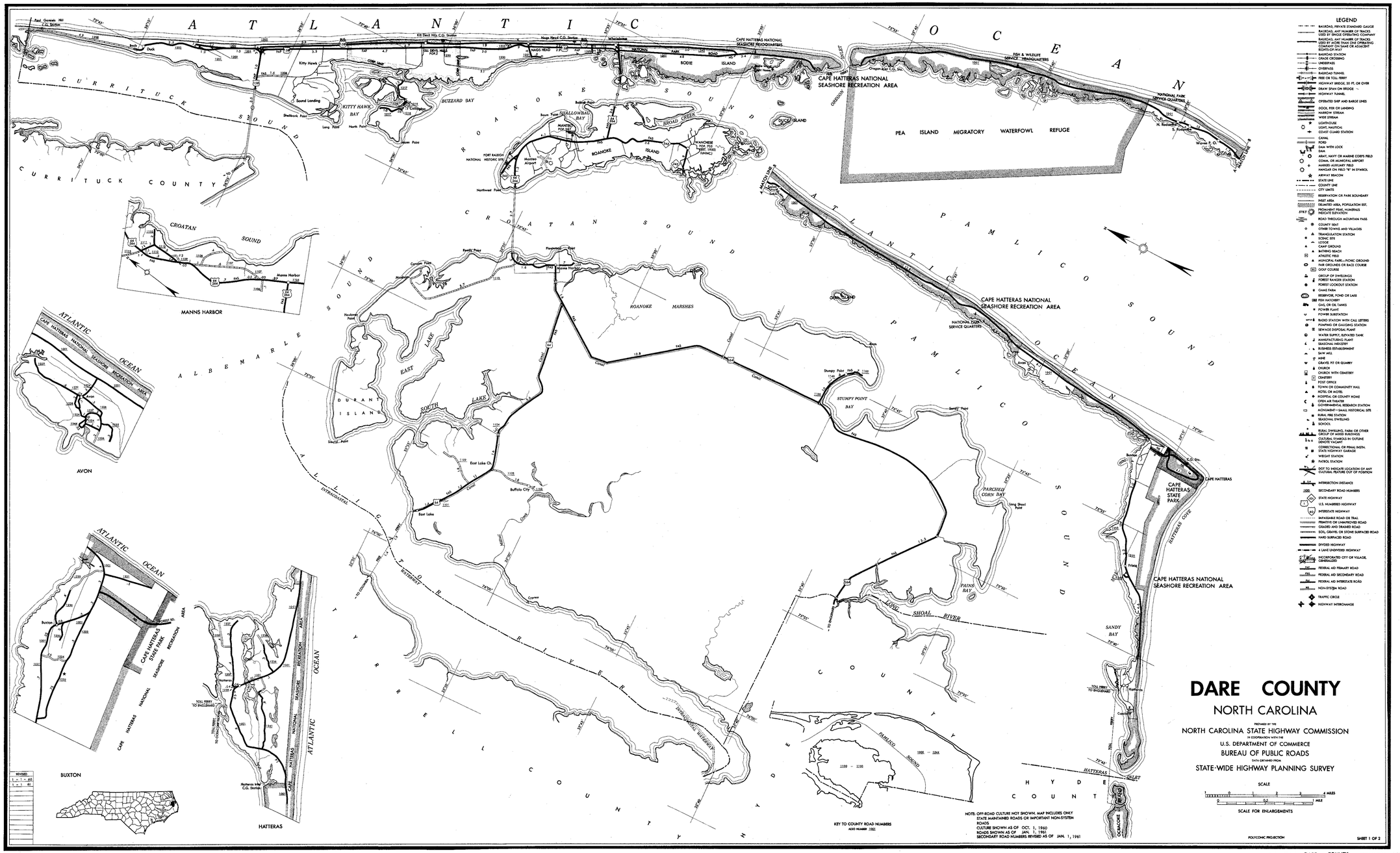
ATLANTIC OCEAN
CURRITUCK SOUND
CURRITUCK COUNTY
ALBEMARLE SOUND
ROANOKE SOUND
CROATAN SOUND
PAMLICO SOUND
CAPE HATTERAS NATIONAL SEASHORE RECREATION AREA
PEA ISLAND MIGRATORY WATERFOWL REFUGE
CAPE HATTERAS STATE PARK
ROANOKE MARSHES
DURANT ISLAND
ROANOKE ISLAND
HATTERAS ISLAND
HYDE COUNTY
PAMLICO SOUND
KITTY HAWK BAY
BUZZARD BAY
SHALLOWBAG BAY
BROAD CREEK
STUMPY POINT BAY
PARCHED CORN BAY
PAINS BAY
SANDY BAY
HATTERAS INLET
MANNS HARBOR
AVON
BUXTON
HATTERAS
KEY TO COUNTY ROAD NUMBERS
ROAD NUMBER 1001
NOTES: OFF-ROAD CULTURE NOT SHOWN. MAP INCLUDES ONLY STATE MAINTAINED ROADS OR IMPORTANT NON-SYSTEM ROADS.
CULTURE SHOWN AS OF OCT. 1, 1960
ROADS SHOWN AS OF JAN. 1, 1961
SECONDARY ROAD NUMBERS REVISED AS OF JAN. 1, 1961
POLYCONIC PROJECTION
SHEET 1 OF 2
LEGEND
RAILROAD, PRIVATE STANDARD GAUGE
RAILROAD, ANY NUMBER OF TRACKS USED BY SINGLE OPERATING COMPANY
RAILROAD, ANY NUMBER OF TRACKS USED BY MORE THAN ONE OPERATING COMPANY ON SAME OR ADJACENT RIGHTS-OF-WAY
RAILROAD STATION
GRADE CROSSING
UNDERPASS
OVERPASS
RAILROAD TUNNEL
FREE OR TOLL FERRY
HIGHWAY BRIDGE, 20 FT. OR OVER
DRAW SPAN ON BRIDGE
HIGHWAY TUNNEL
OPERATED SHIP AND BARGE LINES
DOCK, PIER OR LANDING
NARROW STREAM
WIDE STREAM
LIGHTHOUSE
LIGHT, NAUTICAL
COAST GUARD STATION
CANAL
FORD
DAM WITH LOCK
DAM
ARMY, NAVY OR MARINE CORPS FIELD
COMM. OR MUNICIPAL AIRPORT
MARKED AUXILIARY FIELD
HANGAR ON FIELD "R" IN SYMBOL
AIRWAY BEACON
STATE LINE
COUNTY LINE
CITY LIMITS
RESERVATION OR PARK BOUNDARY
INSET AREA
DELIMITED AREA, POPULATION EST.
MONUMENT PEAK, NUMERALS INDICATE ELEVATION
ROAD THROUGH MOUNTAIN PASS
COUNTY SEAT
OTHER TOWNS AND VILLAGES
TRIANGULATION STATION
SCENIC SITE
LODGE
CAMP GROUND
BATHING BEACH
ATHLETIC FIELD
MUNICIPAL PARK—PICNIC GROUND
FAIR GROUNDS OR RACE COURSE
GOLF COURSE
GROUP OF DWELLINGS
FOREST RANGER STATION
FOREST LOOKOUT STATION
GAME FARM
RESERVOIR, POND OR LAKE
FISH HATCHERY
GAS, OR OIL TANKS
POWER PLANT
POWER SUBSTATION
RADIO STATION WITH CALL LETTERS
PUMPING OR GAUGING STATION
SEWAGE DISPOSAL PLANT
WATER SUPPLY, ELEVATED TANK
MANUFACTURING PLANT
SEASONAL INDUSTRY
BUSINESS ESTABLISHMENT
SAW MILL
MINE
GRAVEL PIT OR QUARRY
CHURCH
CHURCH WITH CEMETERY
CEMETERY
POST OFFICE
TOWN OR COMMUNITY HALL
HOTEL OR MOTEL
HOSPITAL OR COUNTY HOME
OPEN AIR THEATER
GOVERNMENTAL RESEARCH STATION
MONUMENT—SMALL HISTORICAL SITE
RURAL FIRE STATION
SEASONAL DWELLING
SCHOOL
RURAL DWELLING, FARM OR OTHER GROUP OF MIXED BUILDINGS
CULTURAL SYMBOLS IN OUTLINE DENOTE VACANT
CORRECTIONAL OR PENAL INSTN.
STATE HIGHWAY GARAGE
WEIGHT STATION
PATROL STATION
DOT TO INDICATE LOCATION OF ANY CULTURAL FEATURE OUT OF POSITION
INTERSECTION DISTANCE
SECONDARY ROAD NUMBERS
STATE HIGHWAY
U.S. NUMBERED HIGHWAY
INTERSTATE HIGHWAY
IMPASSABLE ROAD OR TRAIL
PRIMITIVE OR UNIMPROVED ROAD
GRADED AND DRAINED ROAD
SOIL, GRAVEL OR STONE SURFACED ROAD
HARD SURFACED ROAD
DIVIDED HIGHWAY
4 LANE UNDIVIDED HIGHWAY
INCORPORATED CITY OR VILLAGE, GENERALIZED
FEDERAL AID PRIMARY ROAD
FEDERAL AID SECONDARY ROAD
FEDERAL AID INTERSTATE ROAD
NON-SYSTEM ROAD
TRAFFIC CIRCLE
HIGHWAY INTERCHANGE
DARE COUNTY
NORTH CAROLINA
PREPARED BY THE
NORTH CAROLINA STATE HIGHWAY COMMISSION
IN COOPERATION WITH THE
U.S. DEPARTMENT OF COMMERCE
BUREAU OF PUBLIC ROADS
DATA OBTAINED FROM
STATE-WIDE HIGHWAY PLANNING SURVEY
SCALE
SCALE FOR ENLARGEMENTS
REVISED
1 in. = 60
1 in. = 60

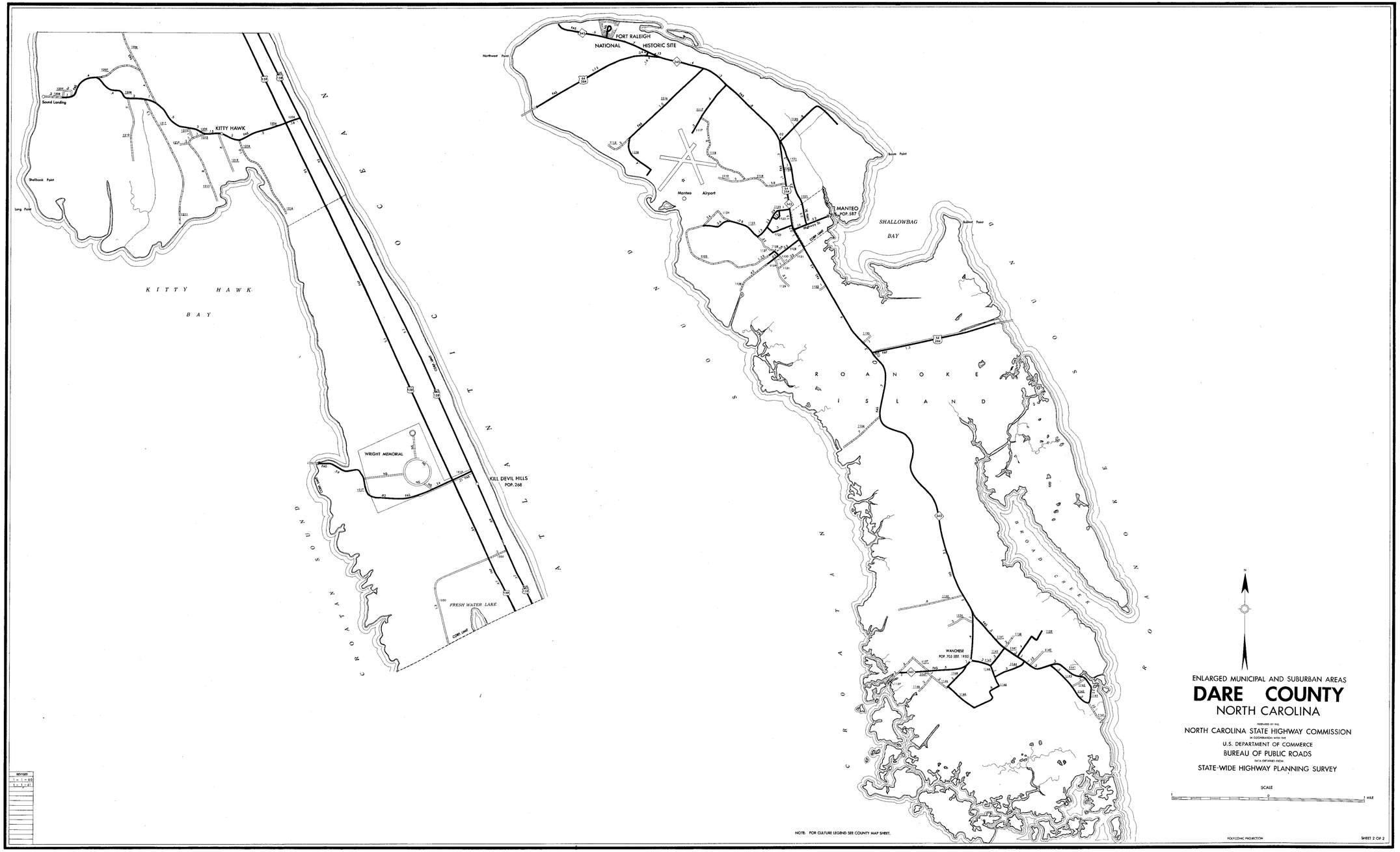

ENLARGED MUNICIPAL AND SUBURBAN AREAS

DARE COUNTY

NORTH CAROLINA

PREPARED BY THE

NORTH CAROLINA STATE HIGHWAY COMMISSION

IN COOPERATION WITH THE

U.S. DEPARTMENT OF COMMERCE

BUREAU OF PUBLIC ROADS

DATA OBTAINED FROM

STATE-WIDE HIGHWAY PLANNING SURVEY

SCALE

1 0 1 MILE

POLYCONIC PROJECTION

SHEET 2 OF 2

NOTE: FOR CULTURE LEGEND SEE COUNTY MAP SHEET.

REVISED
1 - 1 - 60
1 - 1 - 61

DARE SUR.

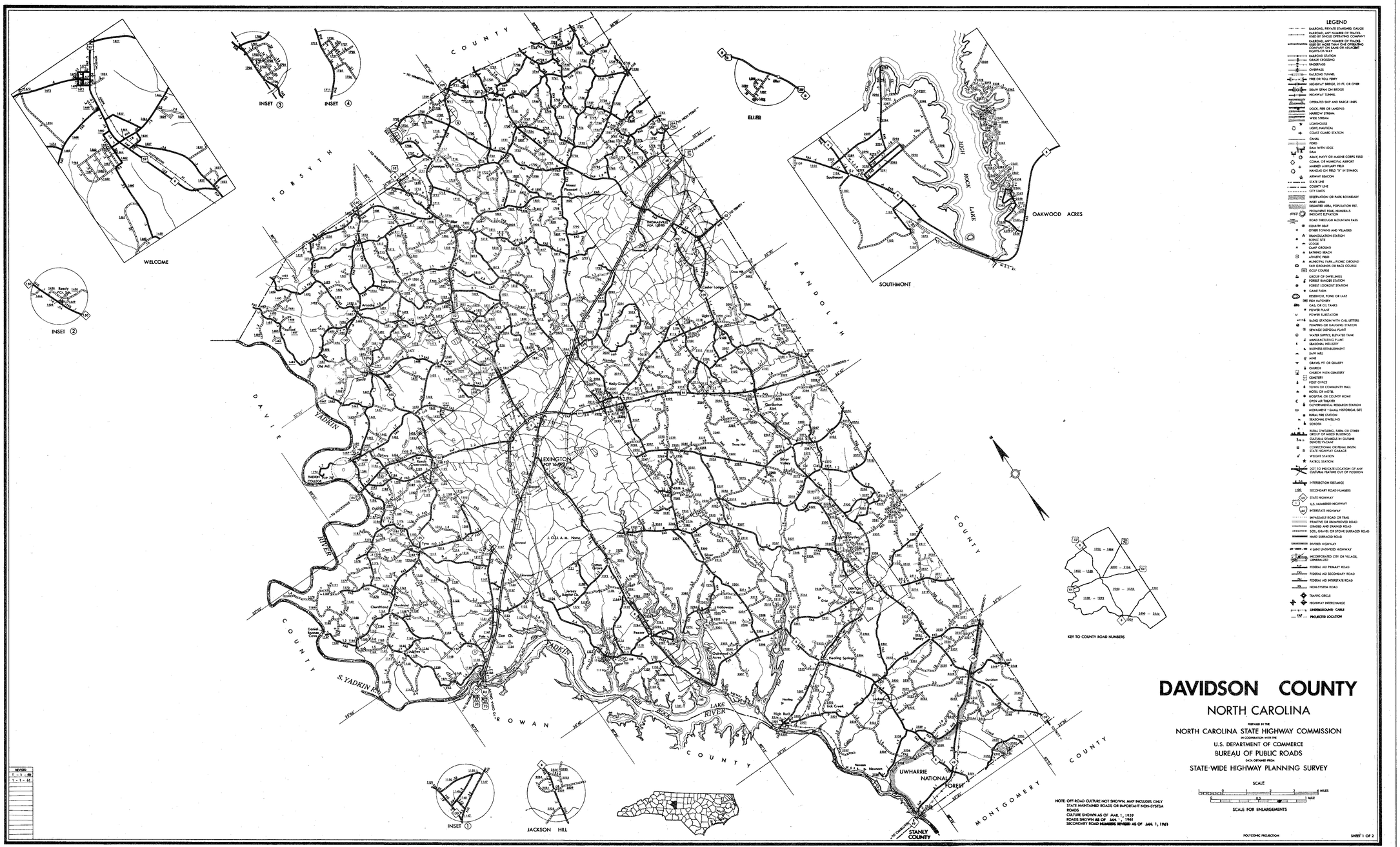
DAVIDSON COUNTY
NORTH CAROLINA
PREPARED BY THE
NORTH CAROLINA STATE HIGHWAY COMMISSION
IN COOPERATION WITH THE
U.S. DEPARTMENT OF COMMERCE
BUREAU OF PUBLIC ROADS
DATA OBTAINED FROM
STATE-WIDE HIGHWAY PLANNING SURVEY
LEGEND
SCALE
SCALE FOR ENLARGEMENTS
KEY TO COUNTY ROAD NUMBERS
NOTE: OFF-ROAD CULTURE NOT SHOWN. MAP INCLUDES ONLY STATE MAINTAINED ROADS OR IMPORTANT NON-SYSTEM ROADS
CULTURE SHOWN AS OF MAR. 1, 1959
ROADS SHOWN AS OF JAN. 1, 1961
SECONDARY ROAD NUMBERS REVISED AS OF JAN. 1, 1963
POLYCONIC PROJECTION
SHEET 1 OF 2
WELCOME
SOUTHMONT
OAKWOOD ACRES
ELLIS
LEXINGTON
THOMASVILLE
JACKSON HILL
STANLY COUNTY
UWHARRIE NATIONAL FOREST
INSET 1
INSET 2
INSET 3
INSET 4
FORSYTH
DAVIE
YADKIN
RANDOLPH
ROWAN
MONTGOMERY
COUNTY
S. YADKIN R.
HIGH ROCK LAKE
HIGH ROCK LAKE RIVER
REVISED
1 - 1 - 60
1 - 1 - 61
DAVIDSON
MAINTENANCE MAP
DAVIDSON COUNTY
NORTH CAROLINA
057

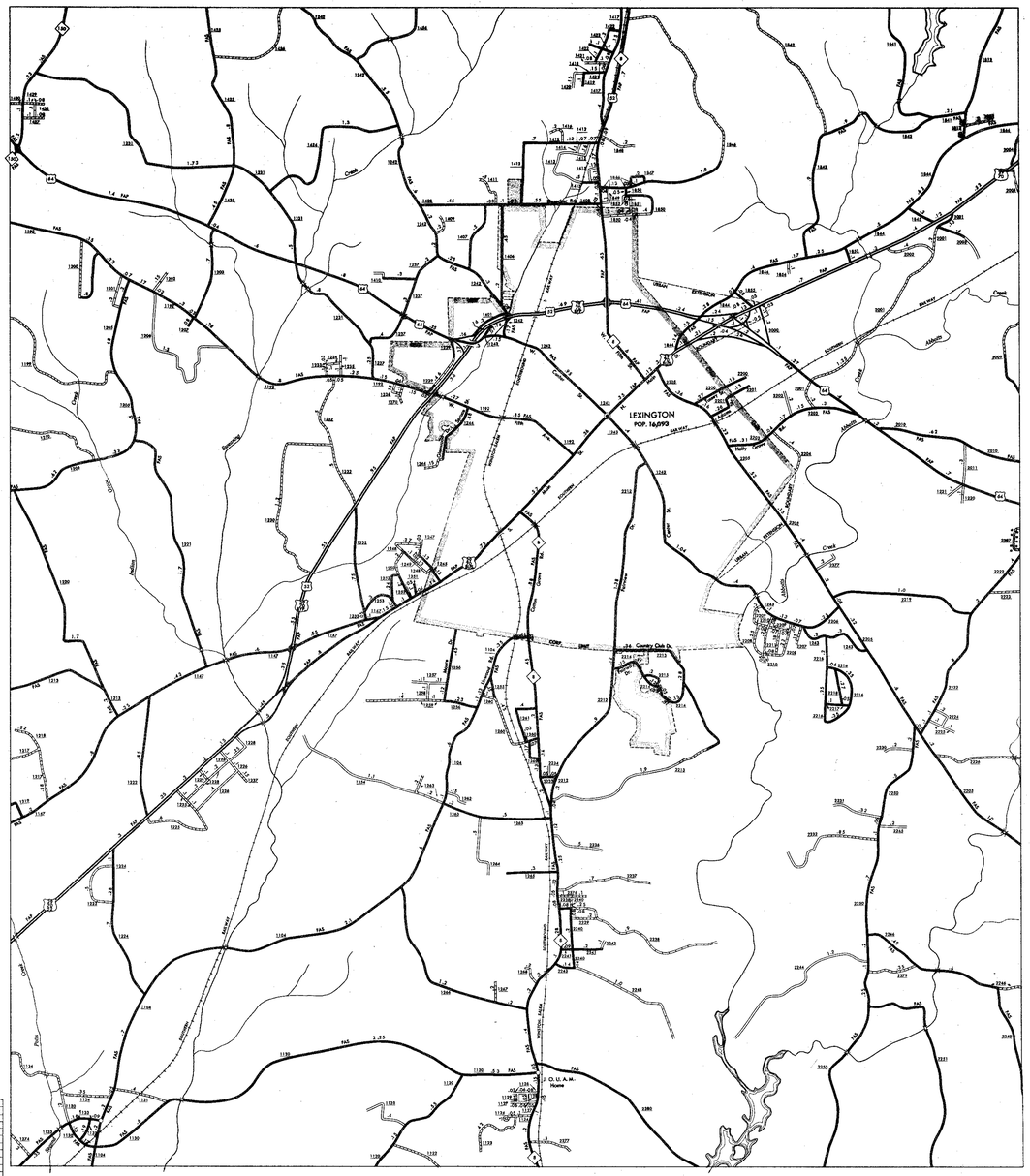

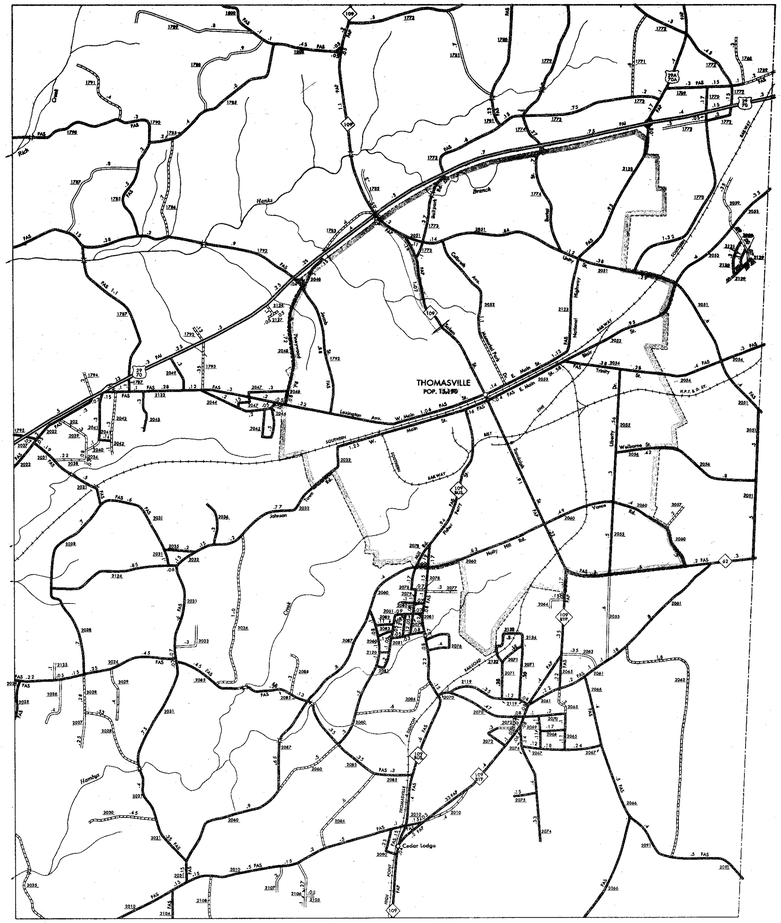

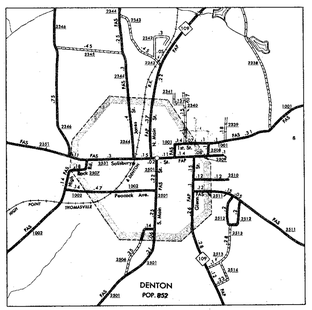

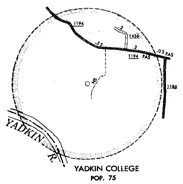

REVISED
7 - 1 - 60
1 - 1 - 61

ENLARGED MUNICIPAL AND SUBURBAN AREAS

DAVIDSON COUNTY

NORTH CAROLINA

PREPARED BY THE
NORTH CAROLINA STATE HIGHWAY COMMISSION
IN COOPERATION WITH THE
U.S. DEPARTMENT OF COMMERCE
BUREAU OF PUBLIC ROADS
DATA OBTAINED FROM
STATE-WIDE HIGHWAY PLANNING SURVEY

SCALE

1 0 1 MILE

NOTE: FOR CULTURE LEGEND SEE COUNTY MAP SHEET.

POLYCONIC PROJECTION

SHEET 2 OF 2

DAVIDSON SUP.

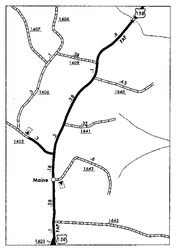

MAINE



ADVANCE
POP. 197

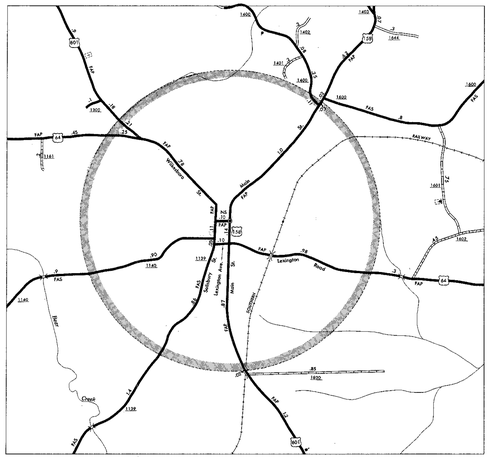

MOCKSVILLE
POP. 2,379

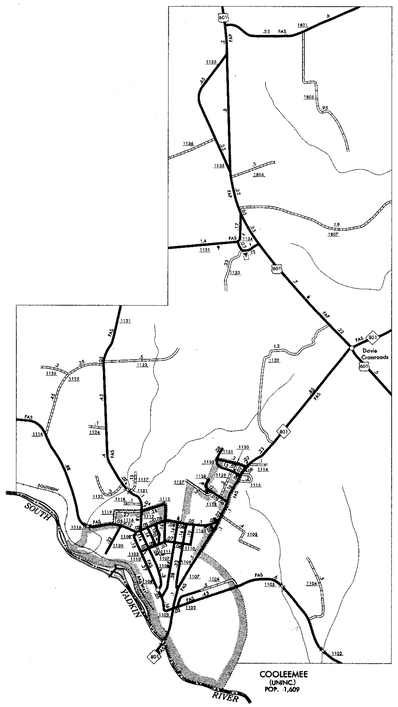

COOLEEMEE
(UNINC.)
POP. 1,609

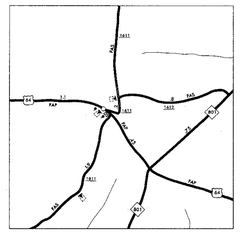

FORK



KEY TO COUNTY ROAD NUMBERS
ALSO NUMBERS 1262





LEGEND

- RAILROAD, PRIVATE STANDARD GAUGE
- RAILROAD, ANY NUMBER OF TRACKS USED BY SINGLE OPERATING COMPANY
- RAILROAD, ANY NUMBER OF TRACKS USED BY MORE THAN ONE OPERATING COMPANY ON SAME OR ADJACENT RIGHTS-OF-WAY
- RAILROAD STATION
- GRADE CROSSING
- UNDERPASS
- OVERPASS
- RAILROAD TUNNEL
- FREE OR TOLL FERRY
- HIGHWAY BRIDGE, 20 FT. OR OVER
- DRAW SPAN ON BRIDGE
- HIGHWAY TUNNEL
- OPERATED SHIP AND BARGE LINES
- DOCK, PIER OR LANDING
- NARROW STREAM
- WIDE STREAM
- LIGHTHOUSE
- LIGHT, NAUTICAL
- COAST GUARD STATION
- CANAL
- FORD
- DAM WITH LOCK
- DAM
- ARMY, NAVY OR MARINE CORPS FIELD
- COMM. OR MUNICIPAL AIRPORT
- MARKED AUXILIARY FIELD
- HANGAR ON FIELD "B" IM SYMBOL
- AIRWAY BEACON
- STATE LINE
- COUNTY LINE
- CITY LIMITS
- RESERVATION OR PARK BOUNDARY
- INSET AREA
- DESERTED AREA, POPULATION EST.
- PROMINENT PEAK, MINERALS MONUMENT STATION
- ROAD THROUGH MOUNTAIN PASS
- COUNTY SEAT
- OTHER TOWNS AND VILLAGES
- TRIANGULATION STATION
- SCENIC SITE
- GOLF COURSE
- CAMP GROUND
- BATHING BEACH
- ATHLETIC FIELD
- MUNICIPAL PARK—PICNIC GROUND
- FAIR GROUNDS OR RACE COURSE
- GROUP OF DWELLINGS
- FOREST RANGER STATION
- FOREST LOOKOUT STATION
- GAME FARM
- RESERVOIR, POND OR LAKE
- FISH HATCHERY
- GAS, OR OIL TANKS
- POWER PLANT
- POWER SUBSTATION
- RADIO STATION WITH CALL LETTERS
- PUMPING OR GAUGING STATION
- SEWAGE DISPOSAL PLANT
- WATER SUPPLY, ELEVATED TANK
- MANUFACTURING PLANT
- SEASONAL INDUSTRY
- BUSINESS ESTABLISHMENT
- SAW MILL
- MINE
- GRAVEL PIT OR QUARRY
- CHURCH
- CHURCH WITH CEMETERY
- CEMETERY
- POST OFFICE
- TOWN OR COMMUNITY HALL
- HOTEL OR MOTEL
- HOSPITAL OR COUNTY HOME
- OPEN AIR THEATRE
- GOVERNMENTAL RESEARCH STATION
- MONUMENT—SMALL HISTORICAL SITE
- RURAL FIRE STATION
- SEASONAL DWELLING
- SCHOOL
- RURAL DWELLING, FARM, OR OTHER GROUP OF MIXED BUILDINGS
- CULTURAL SYMBOLS IN OUTLINE DENOTE VACANT
- CORRECTIONAL OR PENAL INSTN.
- STATE HIGHWAY GARAGE
- WEIGHT STATION
- PATROL STATION
- DOT TO INDICATE LOCATION OF ANY CULTURAL FEATURE OUT OF POSITION
- INTERSECTION DISTANCE
- SECONDARY ROAD NUMBERS
- STATE HIGHWAY
- U.S. NUMBERED HIGHWAY
- INTERSTATE HIGHWAY
- IMPASSABLE ROAD OR TRAIL
- PRIMITIVE OR UNIMPROVED ROAD
- GRADED AND DRAINED ROAD
- SOIL, GRAVEL OR STONE SURFACED ROAD
- HARD SURFACED ROAD
- DIVIDED HIGHWAY
- 4 LANE UNDIVIDED HIGHWAY
- INCORPORATED CITY OR VILLAGE, GENERALIZED
- FEDERAL AID PRIMARY ROAD
- FEDERAL AID SECONDARY ROAD
- FEDERAL AID INTERSTATE ROAD
- NON-SYSTEM ROAD
- TRAFFIC CIRCLE
- HIGHWAY INTERCHANGE
- PROJECTED LOCATION

NOTE: FOR REVISION DATE SEE LOWER LEFT CORNER

DAVIE COUNTY

NORTH CAROLINA

PREPARED BY THE
NORTH CAROLINA STATE HIGHWAY COMMISSION
IN COOPERATION WITH THE
U.S. DEPARTMENT OF COMMERCE
BUREAU OF PUBLIC ROADS
DATA OBTAINED FROM
STATE-WIDE HIGHWAY PLANNING SURVEY

SCALE
0 1 2 3 4 MILES
0 .5 0 1 MILE
SCALE FOR ENLARGEMENTS

POLYCONIC PROJECTION

SHEET 1 OF 1

REVISED
1 — 1 — 62

DAVIE

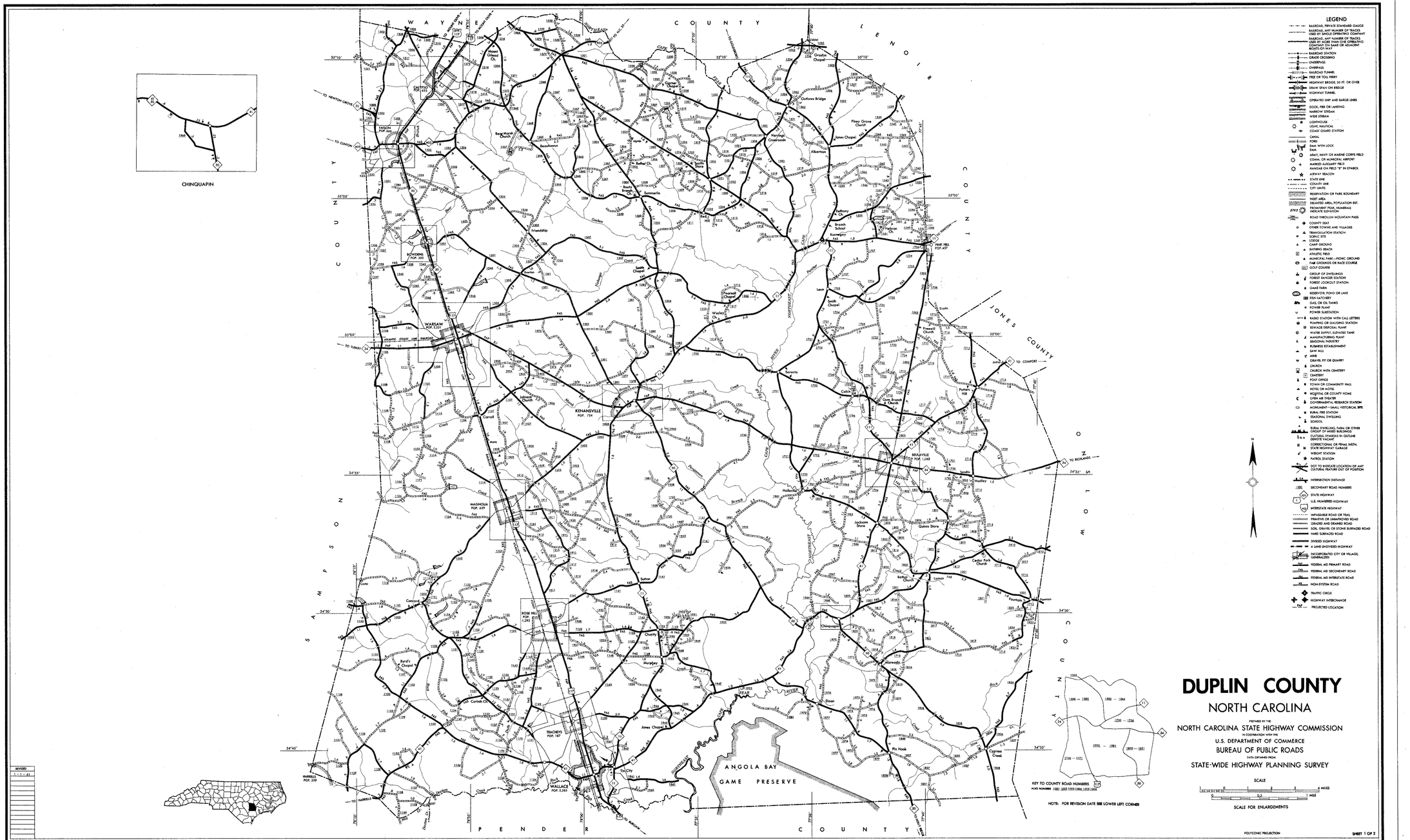
WAYNE COUNTY
LENOIR COUNTY
JONES COUNTY
SAMPSON COUNTY
PENDER COUNTY
DUPLIN COUNTY
CHINQUAPIN
ROSEBORO
FAISON POP. 666
CALYPSO POP. 1,852
WARSAW POP. 2,531
BOWDEN POP. 300
KENANSVILLE POP. 734
MAGNOLIA POP. 639
ROSE HILL POP. 1,293
TEACHEYS POP. 187
WALLACE POP. 3,265
MARIBELLE POP. 239
BEULAVILLE POP. 1,063
PINK HILL POP. 457
ANGOLA BAY GAME PRESERVE
TO NEWTON GROVE
TO CLINTON
TO TURKEY
TO MAGNOLIA
TO MARIBELLE
TO ROCKY POINT
TO WILMINGTON
TO BEULAVILLE
TO COMFORT
TO KINSTON
TO BEULAVILLE
TO BEULAVILLE
TO BEULAVILLE

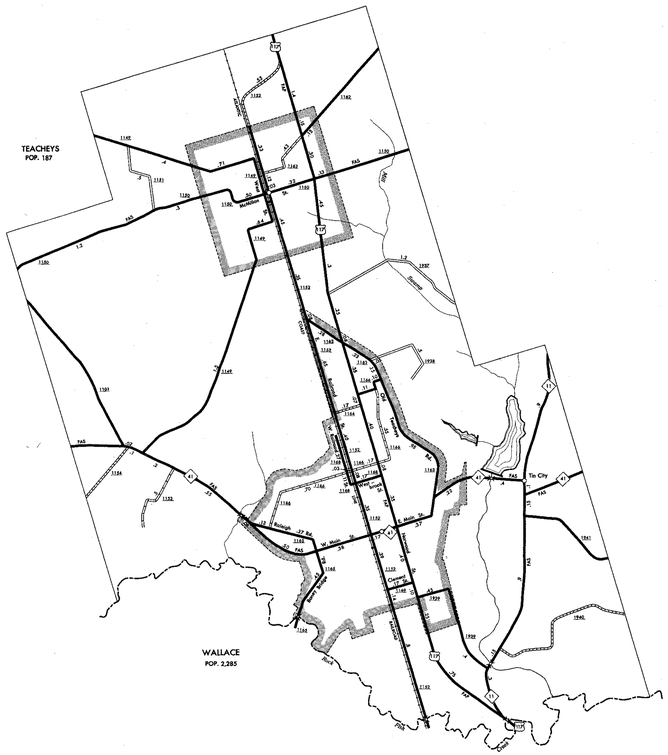
TEACHEYS
POP. 187
WALLACE
POP. 2,285
Tin City
Rockfish
Creek
Six Runs
Creek
Goshen Swamp
Blue
Creek
Cowan Mill Pond
Cowan Mill Dam
Cowan Mill Race
Cowan Mill
Dam
Cowan Mill
Pond
Cowan Mill
Race
Cowan Mill
Pond
Cowan Mill
Dam



ROUGEMONT



ORANGE FACTORY

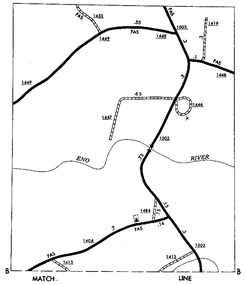

INSET ②

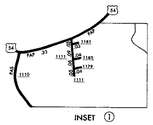

INSET ①

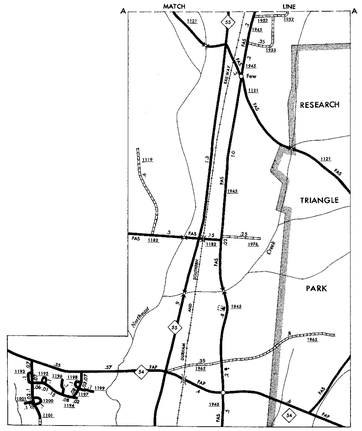

LOWES GROVE AND VICINITY

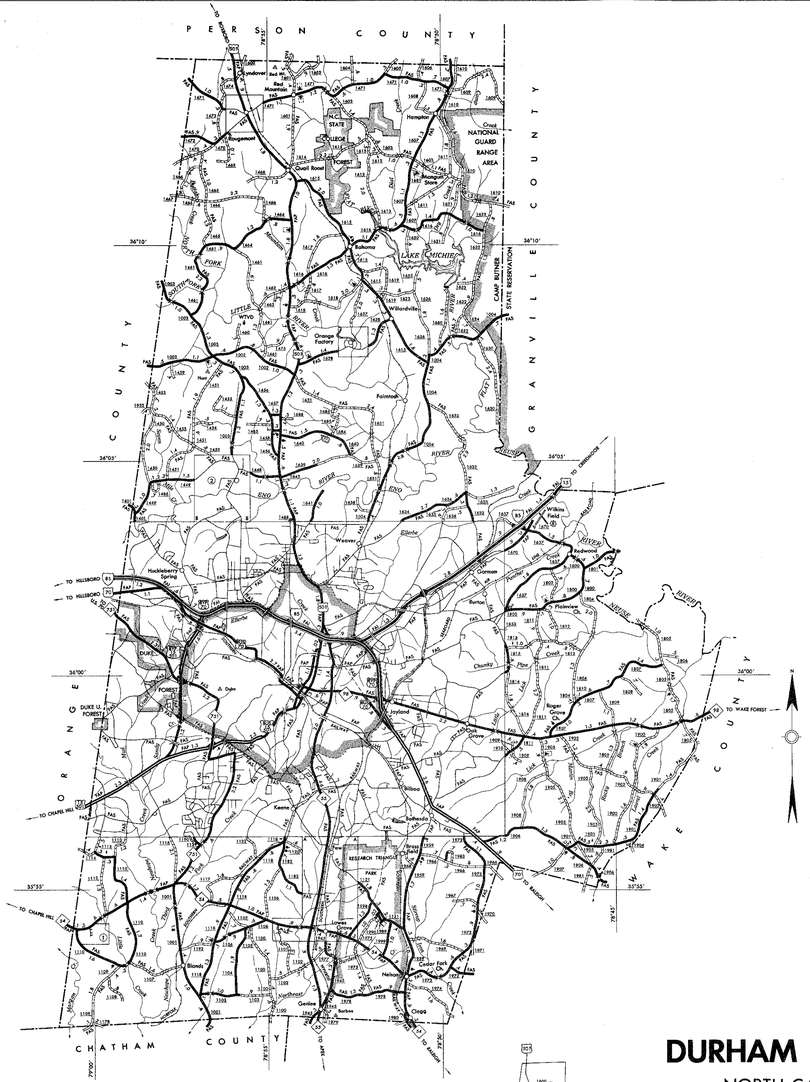

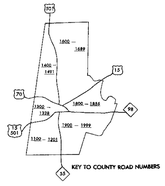

KEY TO COUNTY ROAD NUMBERS

DURHAM COUNTY

NORTH CAROLINA

PREPARED BY THE

NORTH CAROLINA STATE HIGHWAY COMMISSION

IN COOPERATION WITH THE

U.S. DEPARTMENT OF COMMERCE

BUREAU OF PUBLIC ROADS

DATA OBTAINED FROM

STATE-WIDE HIGHWAY PLANNING SURVEY

SCALE FOR ENLARGEMENTS

POLYCONIC PROJECTION

SHEET 1 OF 2

REVISED
1 - 1 - 65

DURHAM

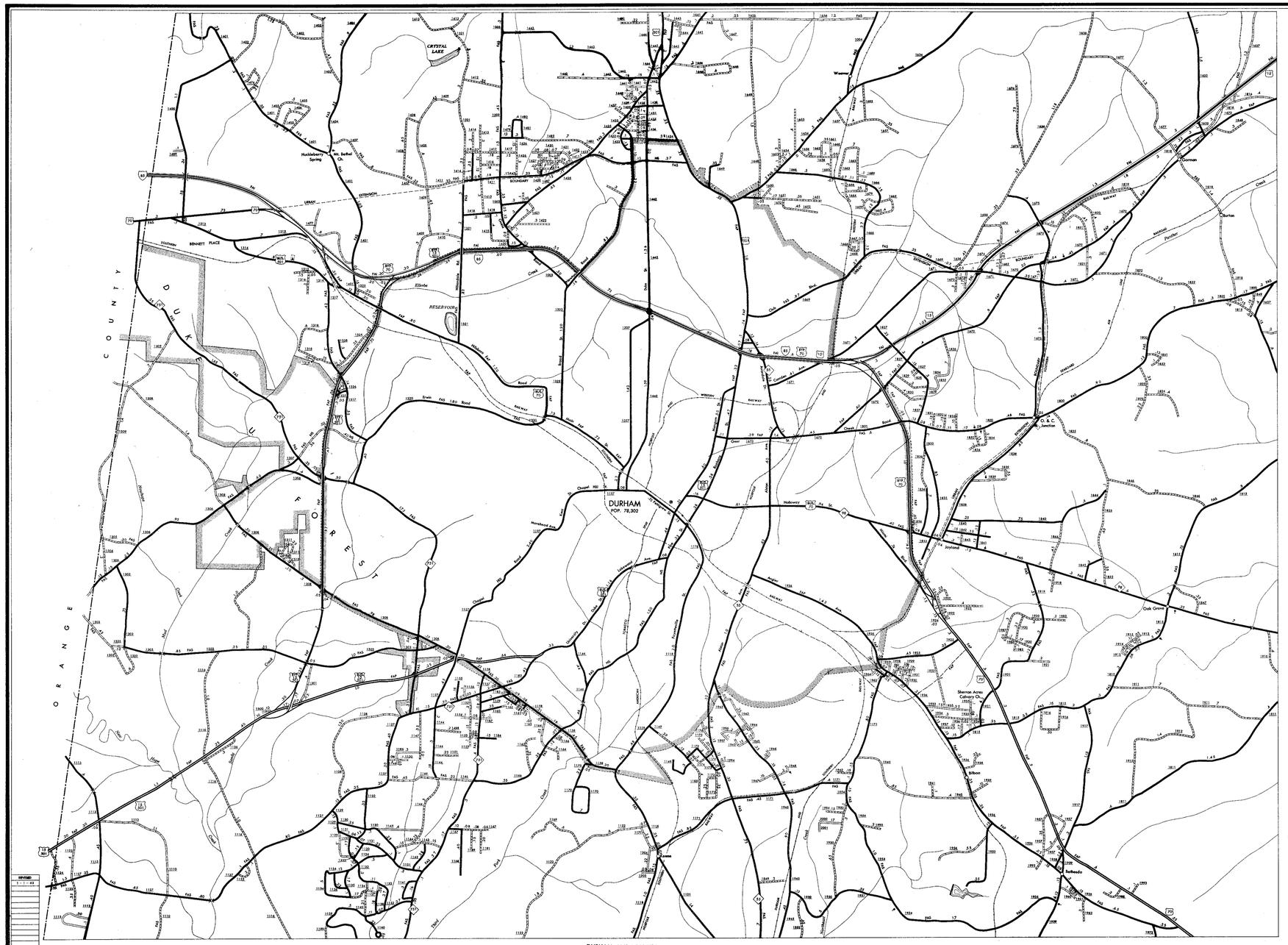
DURHAM
POP. 78,302
DUKE FOREST
ORANGE COUNTY
CRYSTAL LAKE
Huckleberry Spring
Bethel
Hillsborough
Durham
Bahama
Bellmade
Oak Grove
Sherron Acres
Calvary Ch.
Bibbo
Joyland
Holloway
Chapel Hill
Northeast Ave.
Erwin
Main
Ellerbe
Reservoirs
Creek
Branch
Run
Road
Street
Avenue
Drive
Place
Extension
Boundary
Urban
Southern
Railway
Junction
Cemetery
Church
Pond
Lake
Dam
Bridge
Tower
Mill
Spring
Trail
Path
Ford
Ferry
Gap
Hill
Mountain
Valley
Woods
Field
Meadow
Orchard
Garden
Farm
House
Barn
Shed
Fence
Gate
Wall
Ditch
Culvert
Pipe
Manhole
Hydrant
Valve
Meter
Pump
Tank
Tower
Antenna
Transformer
Substation
Line
Pole
Guy
Anchor
Crossarm
Insulator
Conductor
Cable
Conduit
Duct
Vault
Splice
Terminal
Box
Cabinet
Rack
Panel
Switch
Relay
Fuse
Breaker
Meter
Recorder
Transmitter
Receiver
Amplifier
Repeater
Modulator
Demodulator
Oscillator
Filter
Coupler
Isolator
Attenuator
Equalizer
Compensator
Regulator
Stabilizer
Converter
Inverter
Rectifier
Generator
Motor
Engine
Turbine
Boiler
Condenser
Evaporator
Heat Exchanger
Cooling Tower
Pump
Compressor
Fan
Blower
Duct
Valve
Damper
Louver
Grille
Diffuser
Filter
Separator
Scrubber
Precipitator
Incinerator
Crematorium
Morgue
Hospital
Clinic
Dispensary
Pharmacy
Laboratory
Research
Development
Testing
Calibration
Standards
Reference
Library
Archive
Museum
Gallery
Theater
Auditorium
Stadium
Arena
Gymnasium
Pool
Track
Field
Court
Golf
Course
Club
House
Pro Shop
Locker
Room
Restroom
Shower
Sauna
Steam
Room
Whirlpool
Jacuzzi
Massage
Table
Chair
Bench
Desk
Table
Cabinet
Shelf
Rack
Drawer
Door
Window
Wall
Floor
Ceiling
Roof
Skylight
Vent

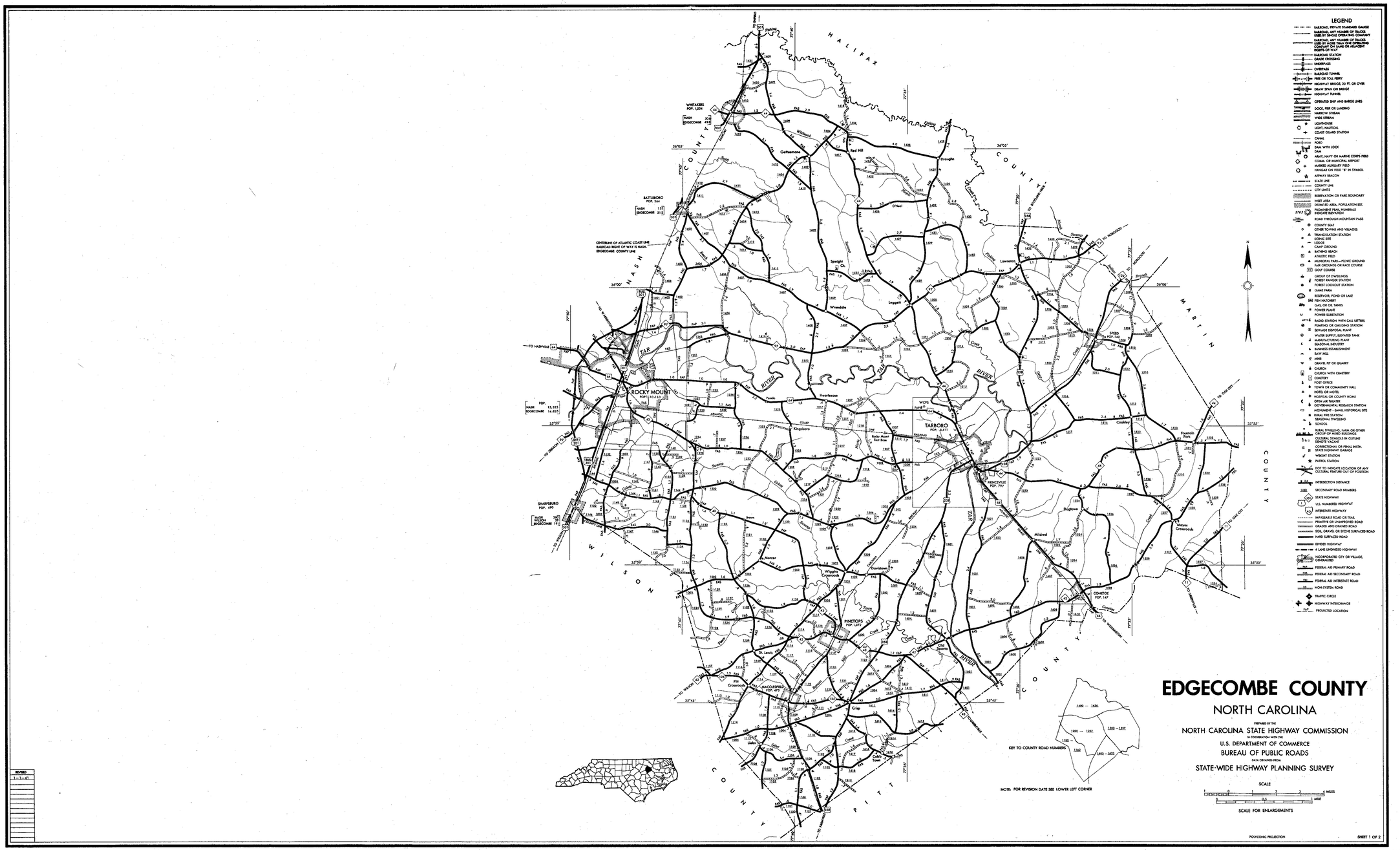
LEGEND
RAILROAD, PRIVATE STANDARD GAUGE
RAILROAD, ANY NUMBER OF TRACKS USED BY SINGLE OPERATING COMPANY
RAILROAD, ANY NUMBER OF TRACKS USED BY MORE THAN ONE OPERATING COMPANY ON SAME OR ADJACENT RIGHTS-OF-WAY
RAILROAD STATION
GRADE CROSSING
UNDERPASS
OVERPASS
RAILROAD TUNNEL
FREE OR TOLL FERRY
HIGHWAY BRIDGE, 20 FT. OR OVER
DRAW SPAN ON BRIDGE
HIGHWAY TUNNEL
OPERATED SHIP AND BARGE LINES
DOCK, PIER OR LANDING
NARROW STREAM
WIDE STREAM
LIGHTHOUSE
LIGHT, NAUTICAL
COAST GUARD STATION
CANAL
POND
DAM WITH LOCK
DAM
ARMY, NAVY OR MARINE CORPS FIELD
COMM. OR MUNICIPAL AIRPORT
MARKED AUXILIARY FIELD
HANGAR ON FIELD "F" IN SYMBOL
AIRWAY BEACON
STATE LINE
COUNTY LINE
CITY LIMITS
RESERVATION OR PARK BOUNDARY
MARSH AREA
DELINEATED AREA, POPULATION EST.
ESCARPMENT (PEAK) NUMERALS INDICATE ELEVATION
ROAD THROUGH MOUNTAIN PASS
COUNTY SEAT
OTHER TOWNS AND VILLAGES
TRIANGULATION STATION
SCENIC SITE
LODGE
CAMP GROUND
BATHING BEACH
ATHLETIC FIELD
MUNICIPAL PARK—PICNIC GROUND
FAIR GROUNDS OR RACE COURSE
GOLF COURSE
GROUP OF DWELLINGS
FOREST RANGER STATION
FOREST LOOKOUT STATION
GAME FARM
RESERVOIR, POND OR LAKE
FISH HATCHERY
GAS, OR OIL TANKS
POWER PLANT
POWER SUBSTATION
RADIO STATION WITH CALL LETTERS
PUMPING OR GAUGING STATION
SEWAGE DISPOSAL PLANT
WATER SUPPLY, ELEVATED TANK
MANUFACTURING PLANT
SEASONAL INDUSTRY
BUSINESS ESTABLISHMENT
SAW MILL
MINE
GRAVEL PIT OR QUARRY
CHURCH
CHURCH WITH CEMETERY
CEMETERY
POST OFFICE
TOWN OR COMMUNITY HALL
MOTEL OR HOTEL
HOSPITAL OR COUNTY HOME
OPEN AIR THEATER
GOVERNMENTAL RESEARCH STATION
MONUMENT—SMALL HISTORICAL SITE
RURAL FIRE STATION
SEASONAL DWELLING
SCHOOL
RURAL DWELLING, BARN OR OTHER GROUP OF MIXED BUILDINGS
CULTURAL SYMBOLS IN OUTLINE DENOTE VACANT
CORRECTIONAL OR PENAL INSTN.
STATE HIGHWAY GARAGE
WEIGHT STATION
PATROL STATION
DOT TO INDICATE LOCATION OF ANY CULTURAL FEATURE OUT OF POSITION
INTERSECTION DISTANCE
100 SECONDARY ROAD NUMBERS
STATE HIGHWAY
U.S. NUMBERED HIGHWAY
INTERSTATE HIGHWAY
IMPASSABLE ROAD OR TRAIL
PRIMITIVE OR UNIMPROVED ROAD
GRADED AND DRAINED ROAD
SOIL, GRAVEL OR STONE SURFACED ROAD
HARD SURFACED ROAD
DIVIDED HIGHWAY
4 LANE UNDIVIDED HIGHWAY
INCORPORATED CITY OR VILLAGE, UNMARKED
FEDERAL AID PRIMARY ROAD
FEDERAL AID SECONDARY ROAD
FEDERAL AID INTERSTATE ROAD
NON-SYSTEM ROAD
TRAFFIC CIRCLE
HIGHWAY INTERCHANGE
PROJECTED LOCATION
HALIFAX
NASH
WILSON
MARTIN
PITT
COUNTY
ROCKY MOUNT
POP. 30,150
TARBORO
POP. 6,411
PRINCEVILLE
POP. 797
PINETOPS
POP. 1,372
BATTLEBORO
POP. 264
WHITAKERS
POP. 1,004
SHARPSBURG
POP. 690
SPRING
POP. 142
COMFORT
POP. 167
MACCLESFIELD
POP. 473
TAR RIVER
SWIFT CREEK
FAIRVIEW
Gethsemane
Red Hill
Speight
Wrenndale
Loggerhead
Hearnteaze
Kingsboro
Rocky Mount Sod Farm
Cooley
Footrock Park
Mayos Crossroads
Mildred
Davidson
Wiggins Crossroads
St. Lewis
Fair Crossroad
Lizzie
Crisp
Cobb Town
Old Sparta
Dupree
Lawrence
Bynum
Drought
O'Neal
Williams
Fishing
Creek
Swamp
Branch
Run
Pond
Church
Cemetery
Hospital
Mill
Tank
Tower
Station
Shop
Store
Office
Hall
Home
Theater
Garage
Jail
Prison
Fire
Patrol
Weight
Scale
Gas
Oil
Power
Plant
Substation
Radio
Pump
Gauge
Sewage
Disposal
Water
Supply
Elevated
Manufacturing
Business
Establishment
Saw
Mill
Mine
Gravel
Pit
Quarry
Post
Office
Town
Community
Motel
Hotel
Open
Air
Research
Monument
Historical
Site
Rural
Seasonal
Dwelling
School
Barn
Mixed
Buildings
Vacant
Penal
Institution
Garage
Patrol
Station
Intersection
Distance
Secondary
Road
Numbers
State
Highway
U.S.
Numbered
Interstate
Impassable
Road
Trail
Primitive
Unimproved
Graded
Drained
Soil
Gravel
Stone
Surfaced
Hard
Surfaced
Divided
Highway
4
Lane
Undivided
Incorporated
City
Village
Unmarked
Federal
Aid
Primary
Road
Secondary
Road
Interstate
Road
Non-System
Road
Traffic
Circle
Highway
Interchange
Projected
Location
TO ROANOKE RAPIDS
TO WELDON
TO ENFIELD
TO HALIFAX
TO NASHVILLE
TO SPRING HOPE
TO WILSON
TO SMITHFIELD
TO GREENVILLE
TO TARBORO
TO OAK CITY
TO HAMILTON
TO WILLIAMSTON
TO ROBERSONVILLE
TO HOBGOOD
TO SCOTLAND NECK
CENTERLINE OF ATLANTIC COAST LINE RAILROAD RIGHT OF WAY IS NASH-EDGECOMBE COUNTY LINE
KEY TO COUNTY ROAD NUMBERS
1490 — 1496
1390 — 1392
1350 — 1397
1190 — 1380
1290 — 1320
NOTE: FOR REVISION DATE SEE LOWER LEFT CORNER
EDGECOMBE COUNTY
NORTH CAROLINA
PREPARED BY THE
NORTH CAROLINA STATE HIGHWAY COMMISSION
IN COOPERATION WITH THE
U.S. DEPARTMENT OF COMMERCE
BUREAU OF PUBLIC ROADS
DATA OBTAINED FROM
STATE-WIDE HIGHWAY PLANNING SURVEY
SCALE
1 0 1 2 3 4 MILES
0 0.5 1 MILE
SCALE FOR ENLARGEMENTS
POLYCONIC PROJECTION
SHEET 1 OF 2
REVISED
1-1-61
EDGECOMBE

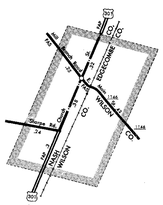

SHARPSBURG
POP. 490

NASH	260
EDGECOMBE	29
WILSON	191

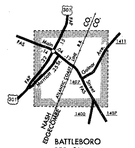

BATTLEBORO
POP. 364

NASH	130
EDGECOMBE	272

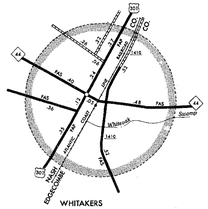

WHITAKERS
POP. 1,004

NASH	506
EDGECOMBE	498



ROCKY MOUNT
POP. 30,150

EDGECOMBE	14,825
NASH	15,325

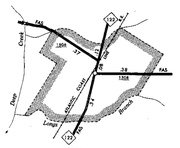

SPEED
POP. 142

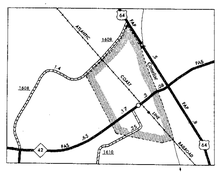

CONETOE
POP. 147

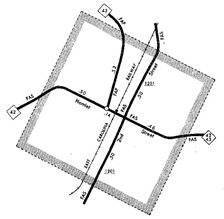

PINETOPS
POP. 1,372

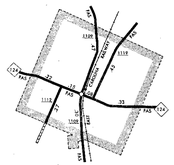

MACCLESFIELD
POP. 473

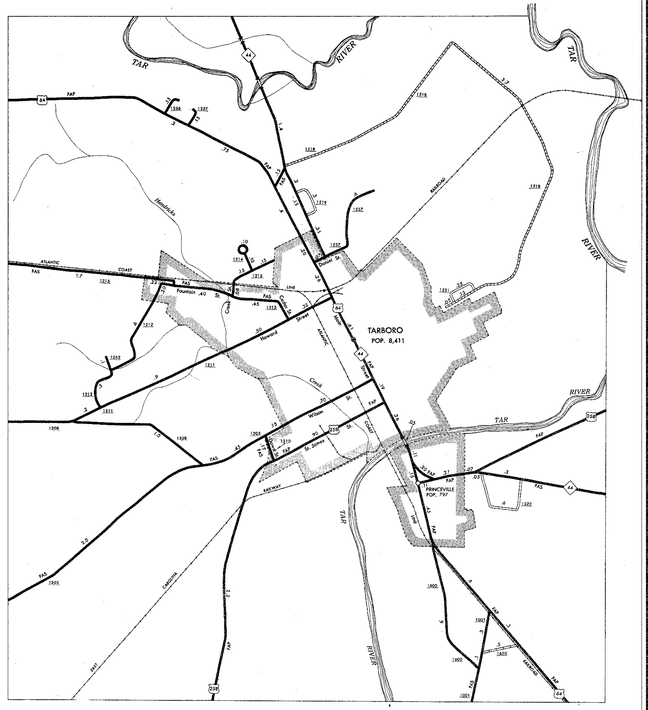

TARBORO

ENLARGED MUNICIPAL AND SUBURBAN AREAS

EDGECOMBE COUNTY

NORTH CAROLINA

PREPARED BY THE
NORTH CAROLINA STATE HIGHWAY COMMISSION
IN COOPERATION WITH THE
U.S. DEPARTMENT OF COMMERCE
BUREAU OF PUBLIC ROADS
DATA OBTAINED FROM
STATE-WIDE HIGHWAY PLANNING SURVEY

SCALE

1 0 1 MILE

POLYCONIC PROJECTION

SHEET 2 OF 2

REVISED
1-1-61

EDGCOMB SUP.


KERNERSVILLE
POP. 7,942
KERNERSVILLE AND VICINITY
PFAFFTOWN
CLEMMONS
RURAL HALL
(RHNC)
POP. 1,363
STANLEYVILLE
(UNINC.)
POP. 1,178
RURAL HALL AND VICINITY
GERMANTON
POP. 160
FORSYTH 0
STOKES 160
GERMANTON
KEY TO COUNTY ROAD NUMBERS
AND NUMBER 1001
WINSTON-SALEM
POP. 111,135
KERNERSVILLE
POP. 7,942
STANLEYVILLE
POP. 1,178
SURRY CO.
ROCKINGHAM CO.
STOKES
FORSYTH
DAVIDSON
GUILFORD
YADKIN COUNTY
YADKIN
DAVIE
COUNTY
CO.
LEGEND
RAILROAD, PRIVATE STANDARD GAUGE
RAILROAD, ANY NUMBER OF TRACKS USED BY SINGLE OPERATING COMPANY
RAILROAD, ANY NUMBER OF TRACKS USED BY MORE THAN ONE OPERATING COMPANY OR OWNED BY ADJACENT RIGHTS-OF-WAY
RAILROAD STATION
GRADE CROSSING
UNDERPASS
OVERPASS
RAILROAD TUNNEL
FREE OR TOLL FERRY
HIGHWAY BRIDGE, 20 FT. OR OVER
DRAW SPAN ON BRIDGE
HIGHWAY TUNNEL
OPERATED SHIP AND BARGE LINES
DOCK, PIER OR LANDING
NARROW STREAM
WIDE STREAM
LIGHTHOUSE
LIGHT, NAUTICAL
COAST GUARD STATION
CANAL
FLUME
DAM WITH LOCK
DAM
ARMY, NAVY OR MARINE CORPS FIELD
COMM. OR MUNICIPAL AIRPORT
MARKED AUXILIARY FIELD
HANGAR ON FIELD 'B' (M SYMBOL)
AIRWAY BEACON
STATE LINE
COUNTY LINE
CITY LIMITS
RESERVATION OR PARK BOUNDARY
INSET AREA
CREATED AREA, POPULATION EST.
PROMINENT PEAK, NUMERALS INDICATE ELEVATION
ROAD THROUGH MOUNTAIN PASS
COUNTY SEAT
OTHER TOWNS AND VILLAGES
TRIANGULATION STATION
LOOKOUT SITE
CAVE
CAMP GROUND
BATHING BEACH
ATHLETIC FIELD
MUNICIPAL PARK, PICNIC GROUND
FAIR GROUNDS OR RACE COURSE
GOLF COURSE
GROUP OF DWELLINGS
FOREST RANGER STATION
FOREST LOOKOUT STATION
GAME FARM
RESERVOIR, POND OR LAKE
FISH HATCHERY
GAS OR OIL TANKS
POWER PLANT
POWER SUBSTATION
RADIO STATION WITH CALL LETTERS
PUMPING OR GAUGING STATION
SEWAGE DISPOSAL PLANT
WATER SUPPLY, ELEVATED TANK
MANUFACTURING PLANT
SEASONAL INDUSTRY
BUSINESS ESTABLISHMENT
SAW MILL
MINE
GRAVEL PIT OR QUARRY
CHURCH
CHURCH WITH CEMETERY
CEMETERY
POST OFFICE
TOWN OR COMMUNITY HALL
HOTEL OR MOTEL
HOSPITAL OR COUNTY HOME
OPEN AIR THEATER
GOVERNMENTAL RESEARCH STATION
MONUMENT—SMALL HISTORICAL SITE
RURAL FIRE STATION
SEASONAL DWELLING
SCHOOL
RURAL DWELLING, FARM OR OTHER GROUP OF MIXED BUILDINGS
CULTURAL FEATURES IN OUTLINE
PATTERN
CORRECTIONAL OR PENAL INSTN.
STATE HIGHWAY GARAGE
WEIGHT STATION
PATROL STATION
USED TO INDICATE LOCATION OF ANY CULTURAL FEATURE OUT OF POSITION
INTERSECTION DISTANCE
SECONDARY ROAD NUMBERS
STATE HIGHWAY
U.S. NUMBERED HIGHWAY
INTERSTATE HIGHWAY
IMPASSABLE ROAD OR TRAIL
PASSABLE OR UNIMPROVED ROAD
GRADED AND DRAINED ROAD
SOIL, GRAVEL OR STONE SURFACED ROAD
HARD SURFACED ROAD
DIVIDED HIGHWAY
1 LANE UNDIVIDED HIGHWAY
INCORPORATED CITY OR VILLAGE, DIMENSIONED
FEDERAL AID PRIMARY ROAD
FEDERAL AID SECONDARY ROAD
FEDERAL AID INTERSTATE ROAD
NON-SYSTEM ROAD
TRAFFIC CIRCLE
HIGHWAY INTERCHANGE
PROJECTED LOCATION
FULL ACCESS CONTROL
REVISED
NOTE: FOR REVISION DATE SEE LOWER LEFT CORNER
FORSYTH COUNTY
NORTH CAROLINA
PREPARED BY THE
NORTH CAROLINA STATE HIGHWAY COMMISSION
IN COOPERATION WITH THE
U.S. DEPARTMENT OF COMMERCE
BUREAU OF PUBLIC ROADS
DATA OBTAINED FROM
STATE-WIDE HIGHWAY PLANNING SURVEY
SCALE
SCALE FOR ENLARGEMENTS
POLYCONIC PROJECTION
SHEET 1 OF 3
MAINTENANCE MAP
FORSYTH COUNTY
NORTH CAROLINA
067

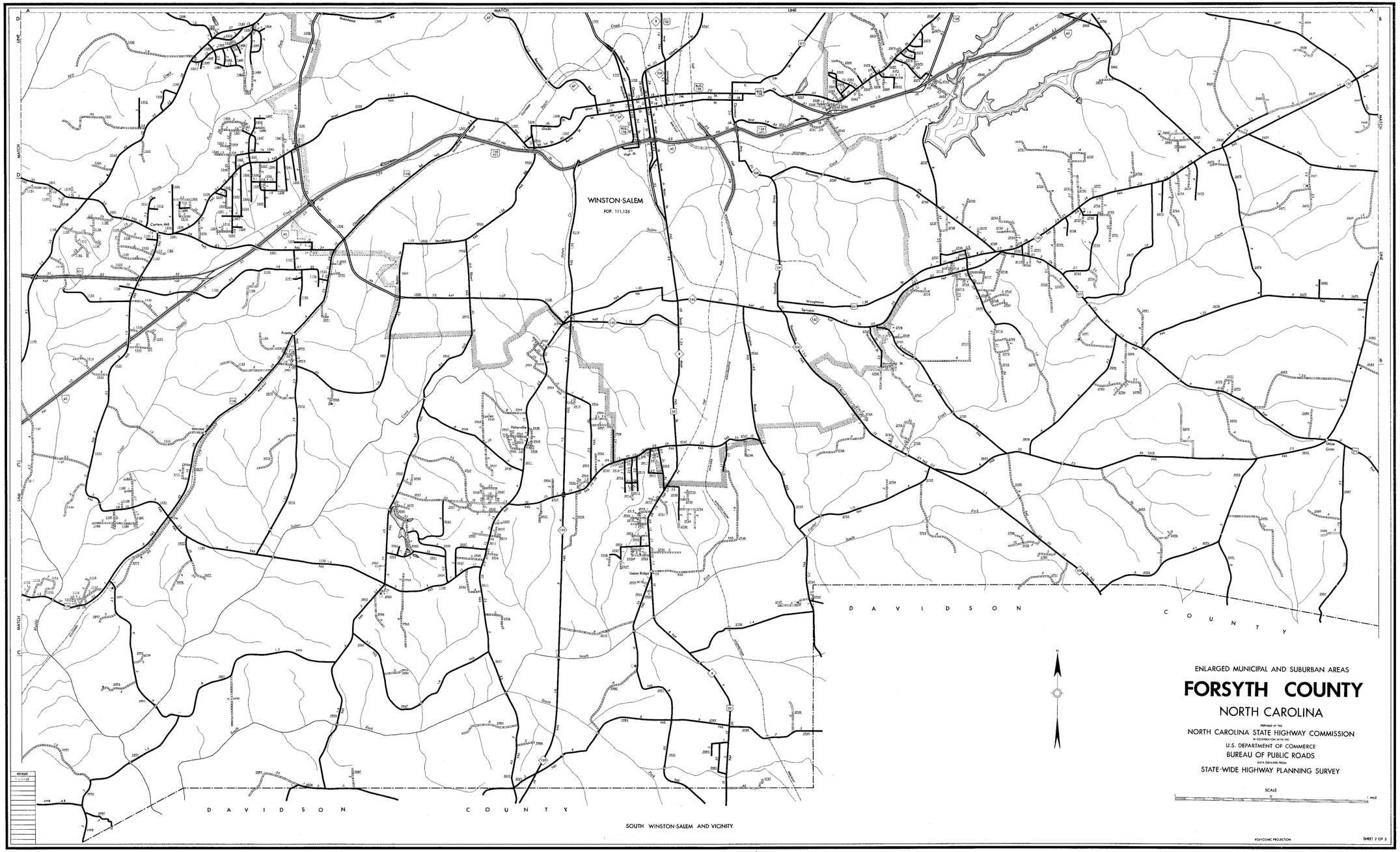

SOUTH WINSTON-SALEM AND VICINITY

ENLARGED MUNICIPAL AND SUBURBAN AREAS

FORSYTH COUNTY

NORTH CAROLINA

PREPARED BY THE
NORTH CAROLINA STATE HIGHWAY COMMISSION
IN COOPERATION WITH THE
U.S. DEPARTMENT OF COMMERCE
BUREAU OF PUBLIC ROADS
DATA OBTAINED FROM
STATE-WIDE HIGHWAY PLANNING SURVEY

SCALE
1 0 1 MILE

POLYCONIC PROJECTION

SHEET 2 OF 3

FORSYTH SUP. 1

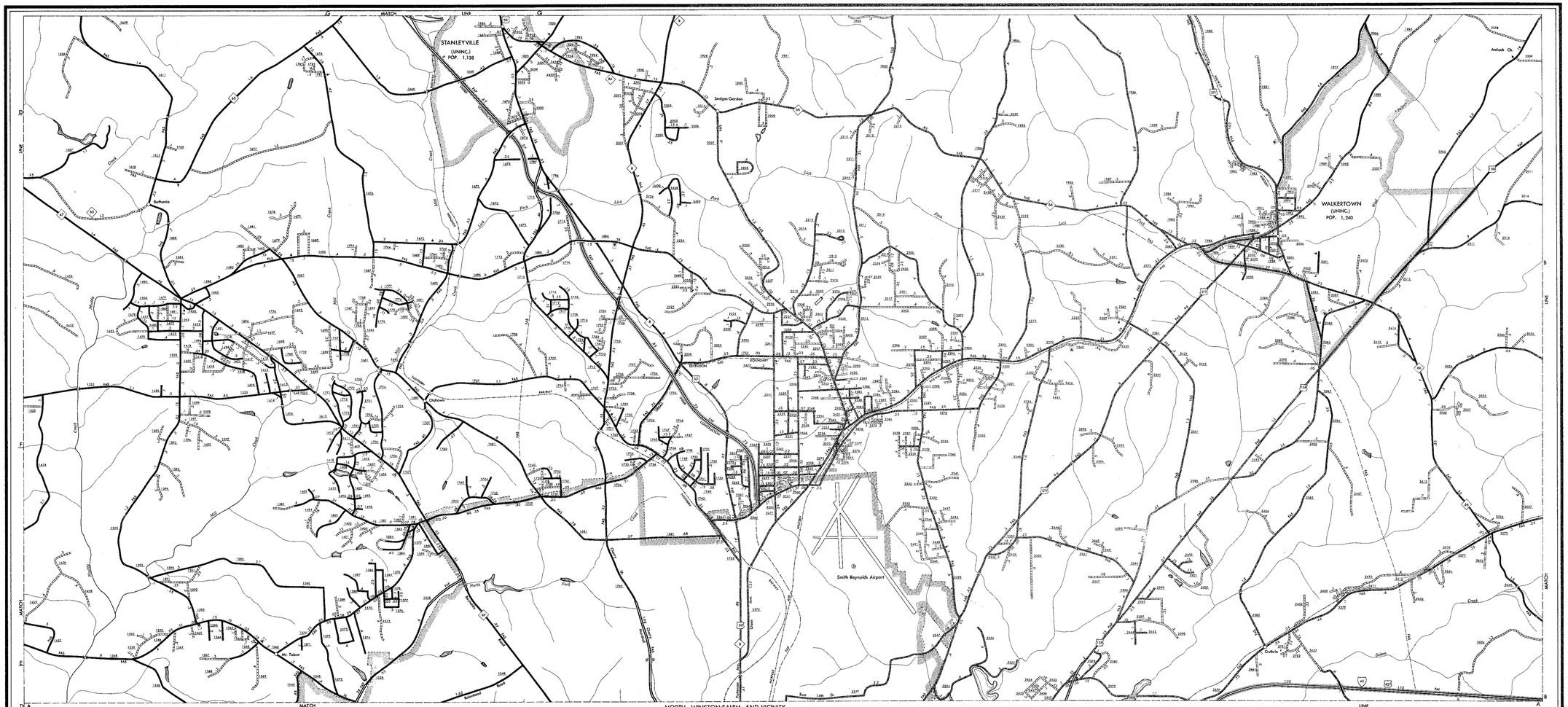

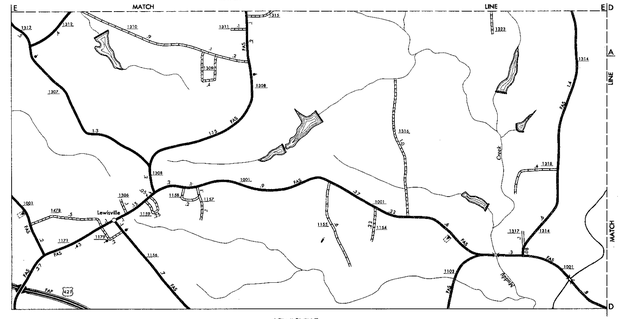

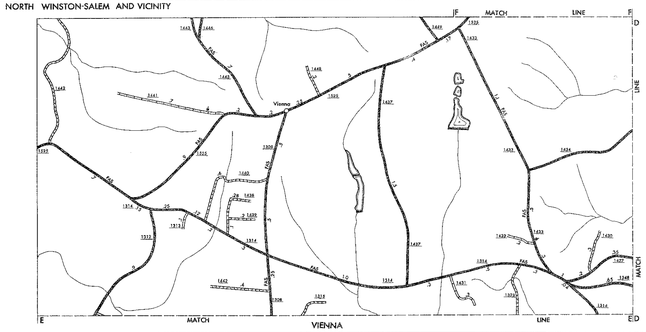

REVISED
1-1-43

ENLARGED MUNICIPAL AND SUBURBAN AREAS

FORSYTH COUNTY

NORTH CAROLINA

PREPARED BY THE
NORTH CAROLINA STATE HIGHWAY COMMISSION
IN COOPERATION WITH THE
U.S. DEPARTMENT OF COMMERCE
BUREAU OF PUBLIC ROADS
DATA OBTAINED FROM
STATE-WIDE HIGHWAY PLANNING SURVEY

SCALE
1 0 1 MILE

POLYCONIC PROJECTION

SHEET 3 OF 3

FORSYTH SUP. 2

MAINTENANCE MAP FORSYTH COUNTY NORTH CAROLINA 067

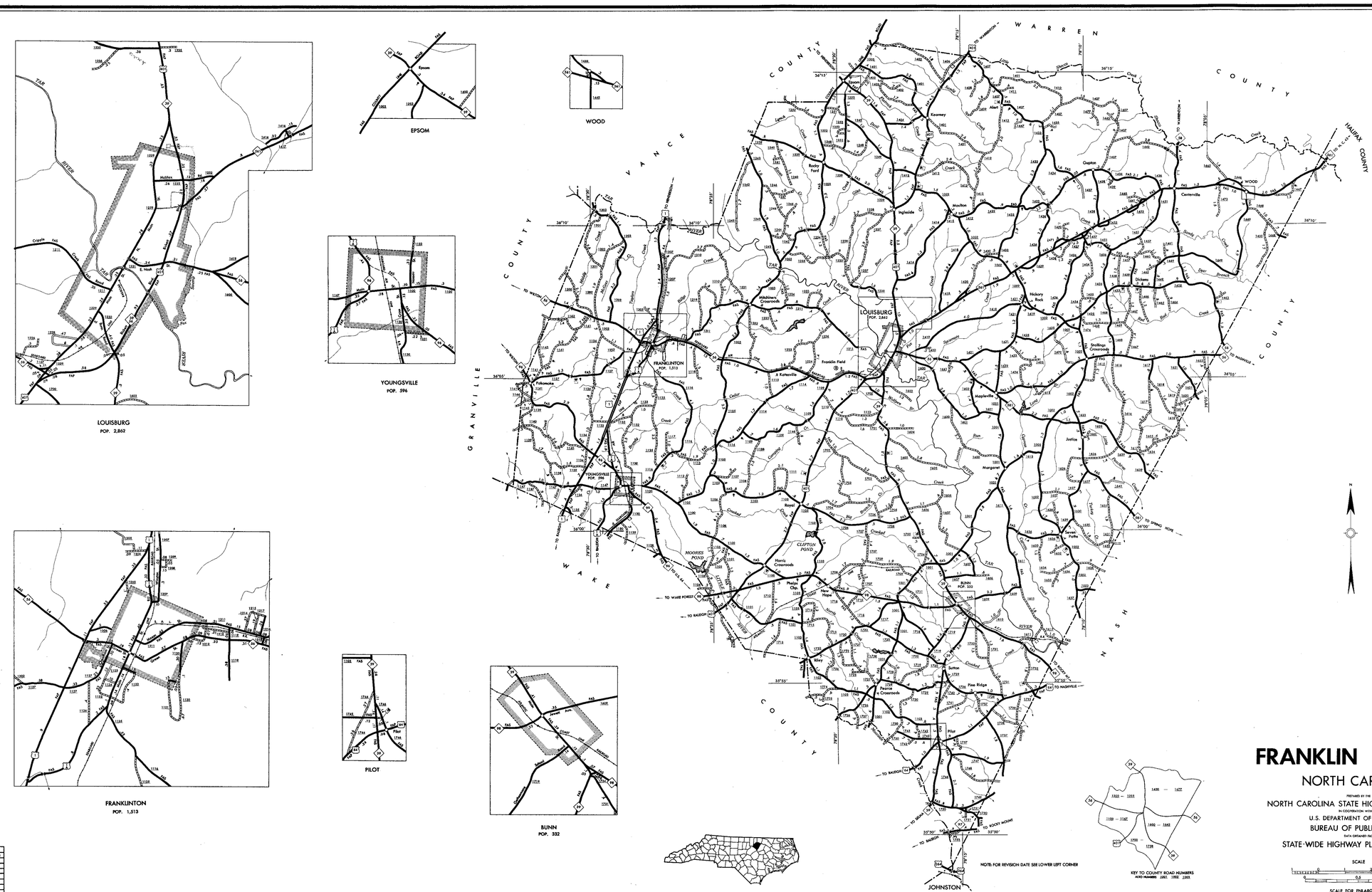

MAINTENANCE MAP FRANKLIN COUNTY NORTH CAROLINA 069

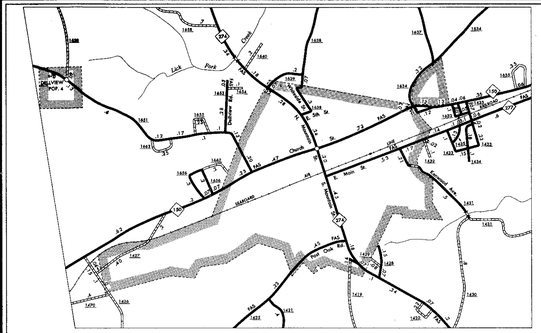

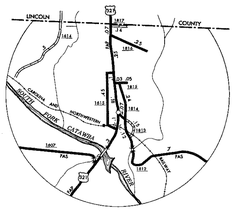

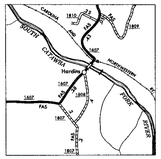

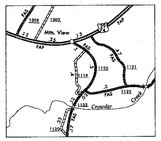



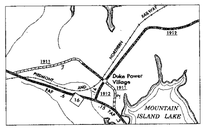

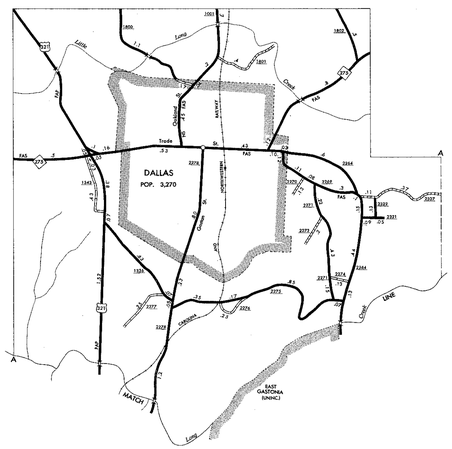

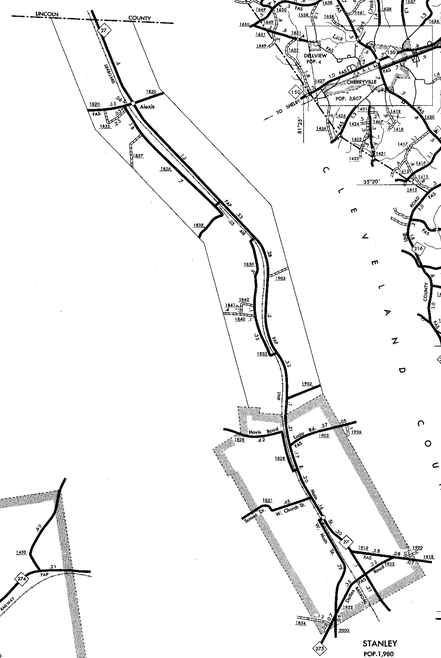

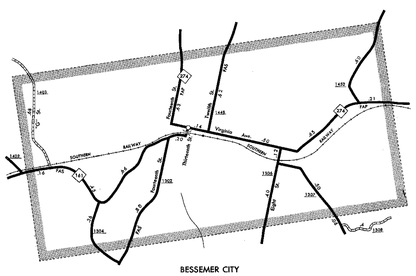



NOTE: FOR REVISION DATE SEE LOWER LEFT CORNER

REVISED
1 — 1 — 62

LEGEND

- RAILROAD, PRIVATE STANDARD GAUGE
- RAILROAD, ANY NUMBER OF TRACKS USED BY SINGLE OPERATING COMPANY
- RAILROAD, ANY NUMBER OF TRACKS USED BY MORE THAN ONE OPERATING COMPANY OR WITH ROAD OR ADJACENT RIGHTS-OF-WAY
- RAILROAD STATION
- GRADE CROSSING
- UNDERPASS
- OVERPASS
- RAILROAD TUNNEL
- FREE OR TOLL FERRY
- HIGHWAY BRIDGE, 20 FT. OR OVER
- DRAW SPAN ON BRIDGE
- HIGHWAY TUNNEL
- OPERATED SHIP AND BARGE LINES
- DOCK, PIER OR LANDING
- NARROW STREAM
- WIDE STREAM
- LIGHTHOUSE
- LIGHT, NAUTICAL
- COAST GUARD STATION
- CANAL
- FORD
- DAM, WITH LOCK
- DAM
- ARMY, NAVY OR MARINE CORPS FIELD
- COMM., OR MUNICIPAL AIRPORT
- MARKED AUXILIARY FIELD
- HANGAR OR FIELD "B" IN SYMBOL
- AIRWAY BEACON
- STATE LINE
- COUNTY LINE
- CITY LIMITS
- RESERVATION OR PARK BOUNDARY
- TIGHT AREA
- DELINEATED AREA, POPULATION EST.
- PROMINENT PEAK, NUMERALS INDICATE ELEVATION
- ROAD THROUGH MOUNTAIN PASS
- COUNTY SEAT
- OTHER TOWNS AND VILLAGES
- TRIANGULATION STATION
- SCENIC SITE
- LODGE
- CAMP GROUND
- BATHING BEACH
- ATHLETIC FIELD
- MUNICIPAL PARK, PICNIC GROUND
- FAIR GROUNDS OR RACE COURSE
- GOLF COURSE
- GROUP OF DWELLINGS
- FOREST RANGER STATION
- FOREST LOOKOUT STATION
- GAME FARM
- RESERVOIR, POND OR LAKE
- FISH HATCHERY
- GAS, OR OIL TANKS
- POWER PLANT
- POWER SUBSTATION
- RADIO STATION WITH CALL LETTERS
- PUMPING OR GAUGING STATION
- SEWAGE DISPOSAL PLANT
- WATER SUPPLY, ELEVATED TANK
- MANUFACTURING PLANT
- SEASONAL INDUSTRY
- BUSINESS ESTABLISHMENT
- SAW MILL
- MINE
- GRAVEL PIT OR QUARRY
- CHURCH
- CHURCH WITH CEMETERY
- CEMETERY
- POST OFFICE
- TOWN OR COMMUNITY HALL
- HOTEL OR MOTEL
- HOSPITAL OR COUNTY HOME
- OPEN AIR THEATRE
- GOVERNMENTAL RESEARCH STATION
- MONUMENT—SMALL HISTORICAL SITE
- RURAL FIRE STATION
- SEASONAL DWELLING
- SCHOOL
- RURAL DWELLING, FARM OR OTHER GROUP OF MINOR BUILDINGS
- CULTURAL SYMBOLS IN OUTLINE DENOTE VACANCY
- CORRECTIONAL OR PENAL INSTN.
- STATE HIGHWAY GARAGE
- WEIGHT STATION
- PATROL STATION
- DOT TO INDICATE LOCATION OF ANY CULTURAL FEATURE OUT OF POSITION
- INTERSECTION DISTANCE
- SECONDARY ROAD NUMBERS
- STATE HIGHWAY
- U.S. NUMBERED HIGHWAY
- INTERSTATE HIGHWAY
- IMPASSABLE ROAD OR TRAIL
- PRIMITIVE OR UNIMPROVED ROAD
- GRADED AND DRAINED ROAD
- SOIL, GRAVEL OR STONE SURFACED ROAD
- HARD SURFACED ROAD
- DIVIDED HIGHWAY
- 4 LANE UNDIVIDED HIGHWAY
- INCORPORATED CITY OR VILLAGE, GENERALIZED
- FEDERAL AID PRIMARY ROAD
- FEDERAL AID SECONDARY ROAD
- FEDERAL AID INTERSTATE ROAD
- NON-SYSTEM ROAD
- TRAFFIC CIRCLE
- HIGHWAY INTERCHANGE
- PROJECTED LOCATION
- FULL ACCESS CONTROL

GASTON COUNTY

NORTH CAROLINA

PREPARED BY THE

NORTH CAROLINA STATE HIGHWAY COMMISSION

IN COOPERATION WITH THE

U.S. DEPARTMENT OF COMMERCE

BUREAU OF PUBLIC ROADS

DATA OBTAINED FROM

STATE-WIDE HIGHWAY PLANNING SURVEY

SCALE

1 0 1 2 3 4 MILES

1 0 0.5 0 1 MILE

SCALE FOR ENLARGEMENTS

POLYCONIC PROJECTION

SHEET 1 OF 2

GASTON

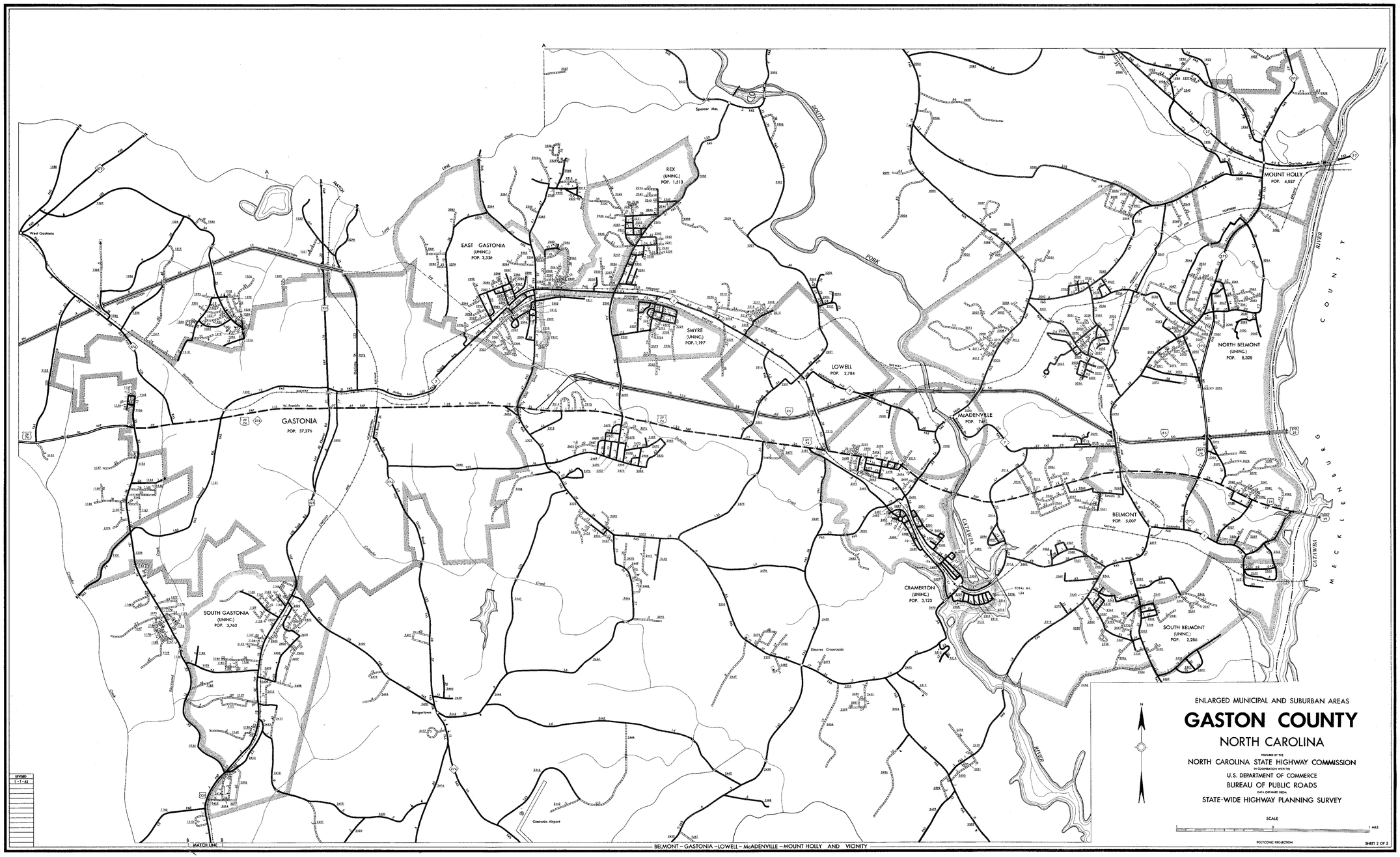
GASTONIA
POP. 37,276
EAST GASTONIA
(UNINC.)
POP. 3,326
REX
(UNINC.)
POP. 1,513
SMYRE
(UNINC.)
POP. 1,197
LOWELL
POP. 2,784
McADENVILLE
POP. 748
MOUNT HOLLY
POP. 4,037
NORTH BELMONT
(UNINC.)
POP. 8,328
BELMONT
POP. 5,007
SOUTH BELMONT
(UNINC.)
POP. 2,286
CRAMERTON
(UNINC.)
POP. 3,123
SOUTH GASTONIA
(UNINC.)
POP. 3,762
West Gastonia
Spencer Mtn.
Elmores Crossroads
Boogertown
Gastonia Airport
SOUTH FORK
CATAWBA RIVER
MECKLENBURG COUNTY
CATAWBA
MATCH LINE
MATCH LINE
REVISED
1-1-62
ENLARGED MUNICIPAL AND SUBURBAN AREAS
GASTON COUNTY
NORTH CAROLINA
PREPARED BY THE
NORTH CAROLINA STATE HIGHWAY COMMISSION
IN COOPERATION WITH THE
U.S. DEPARTMENT OF COMMERCE
BUREAU OF PUBLIC ROADS
DATA OBTAINED FROM
STATE-WIDE HIGHWAY PLANNING SURVEY
SCALE
1 MILE
POLYCONIC PROJECTION
SHEET 2 OF 2
BELMONT – GASTONIA – LOWELL – McADENVILLE – MOUNT HOLLY AND VICINITY

GASTON SUP.

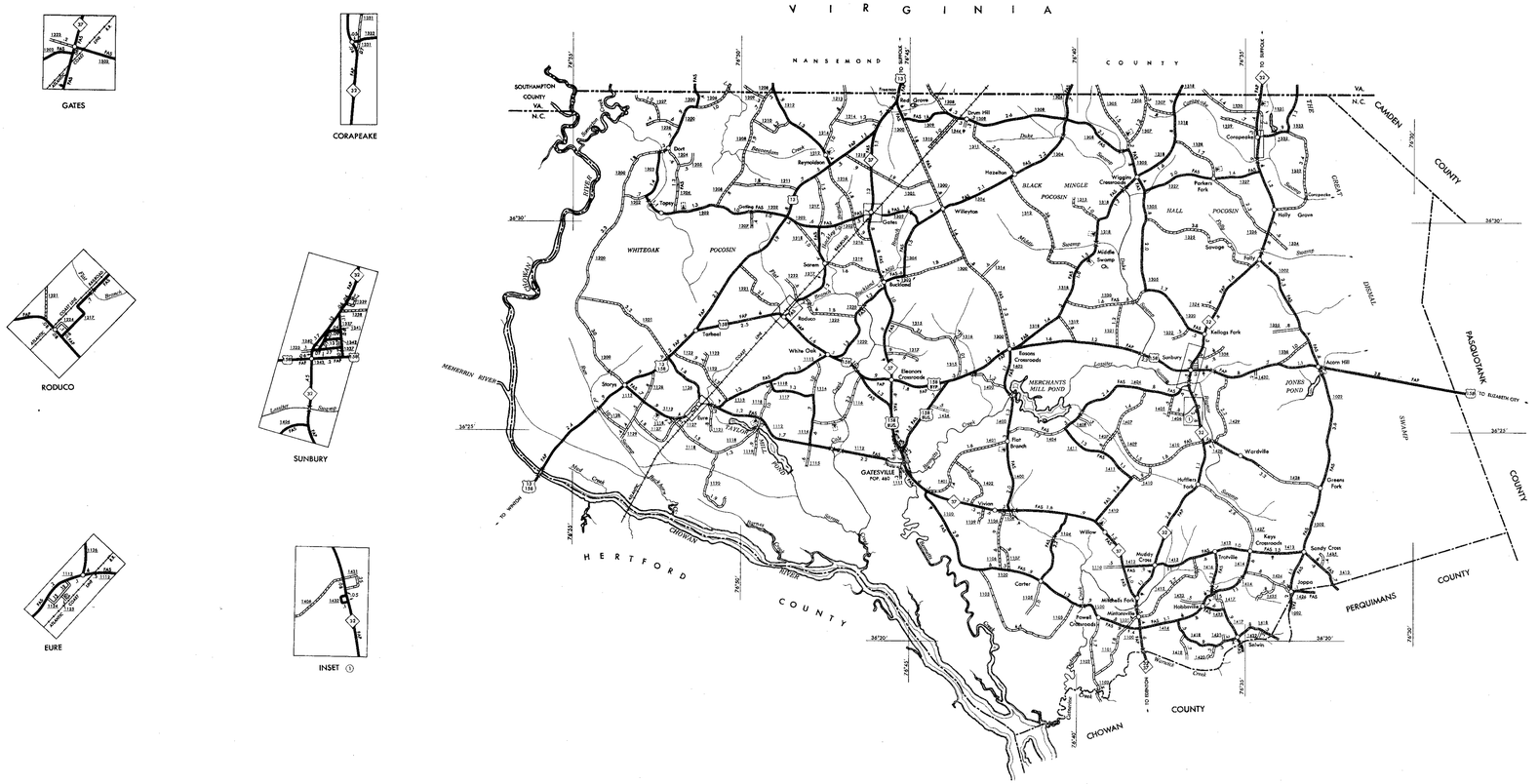

GATES

CORAPEAKE

RODUCO

SUNBURY

EURE

INSET ①

GATESVILLE
POP. 460

LEGEND

- RAILROAD, PRIVATE STANDARD GAUGE
- RAILROAD, ANY NUMBER OF TRACKS, USED BY SINGLE OPERATING COMPANY
- RAILROAD, ANY NUMBER OF TRACKS, USED BY MORE THAN ONE OPERATING COMPANY OR USED BY CARS OR ADJACENT RIGHTS-OF-WAY
- RAILROAD STATION
- GRADE CROSSING
- UNDERPASS
- OVERPASS
- RAILROAD TUNNEL
- FREE OR TOLL FERRY
- HIGHWAY BRIDGE, 20 FT. OR OVER
- DRAW SPAN ON BRIDGE
- HIGHWAY TUNNEL
- OPERATED SHIP AND BARGE LINES
- DOCK, PIER OR LANDING
- NARROW STREAM
- WIDE STREAM
- LIGHTHOUSE
- LIGHT, NAUTICAL
- COAST GUARD STATION
- CANAL
- FORD
- DAM WITH LOCK
- DAM
- ARMY, NAVY OR MARINE CORPS FIELD
- COMM. OR MUNICIPAL AIRPORT
- MARKED AIRWAY FIELD
- HANGAR ON FIELD "X" IN SYMBOL
- AIRWAY BEACON
- STATE LINE
- COUNTY LINE
- CITY LIMITS
- RESERVATION OR PARK BOUNDARY
- NIGHT AREA
- DELINEATED AREA, POPULATION EST., OR CONTOUR INTERVALS INDICATE ELEVATION
- ROAD THROUGH MOUNTAIN PASS
- COUNTY SEAT
- OTHER TOWNS AND VILLAGES
- TRIANGULATION STATION
- SCENIC SITE
- LODGE
- CAMP GROUND
- BATHING BEACH
- ATHLETIC FIELD
- MUNICIPAL PARK—PICNIC GROUND
- FAIR GROUNDS OR RACE COURSE
- GOLF COURSE
- GROUP OF DWELLINGS
- FOREST RANGER STATION
- FOREST LOOKOUT STATION
- GAME FARM
- RESERVOIR, POND OR LAKE
- FISH HATCHERY
- GAS, OR OIL TANKS
- POWER PLANT
- POWER SUBSTATION
- RADIO STATION WITH CALL LETTERS
- PUMPING OR GAUGING STATION
- SEWAGE DISPOSAL PLANT
- WATER SUPPLY, ELEVATED TANK
- MANUFACTURING PLANT
- SEASONAL INDUSTRY
- BUSINESS ESTABLISHMENT
- SAW MILL
- MINE
- GRAVEL PIT OR QUARRY
- CHURCH
- CHURCH WITH CEMETERY
- CEMETERY
- POST OFFICE
- TOWN OR COMMUNITY HALL
- MOTEL OR HOTEL
- HOSPITAL OR COUNTY HOME
- OPEN AIR THEATER
- GOVERNMENTAL RESEARCH STATION
- MONUMENT—SMALL HISTORICAL SITE
- RURAL FIRE STATION
- SEASONAL DWELLING
- SCHOOL
- RURAL DWELLING, FARM OR OTHER GROUP OF MIXED BUILDINGS
- CULTURAL STANDS IN OUTLINE (MINOR VACANT)
- CORRECTIONAL OR PENAL INSTN.
- STATE HIGHWAY GARAGE
- WEIGHT STATION
- PATROL STATION
- DOT TO INDICATE LOCATION OF ANY CULTURAL FEATURE OUT OF POSITION
- INTERSECTION DISTANCE
- SECONDARY ROAD NUMBERS
- STATE HIGHWAY
- U.S. NUMBERED HIGHWAY
- INTERSTATE HIGHWAY
- IMPASSABLE ROAD OR TRAIL
- INACTIVE OR UNIMPROVED ROAD
- GRADED AND DRAINED ROAD
- SOIL, GRAVEL OR STONE SURFACED ROAD
- HARD SURFACED ROAD
- DIVIDED HIGHWAY
- 4 LANE UNDIVIDED HIGHWAY
- INCORPORATED CITY OR VILLAGE, GENERALIZED
- FEDERAL AID PRIMARY ROAD
- FEDERAL AID SECONDARY ROAD
- FEDERAL AID INTERSTATE ROAD
- NON-SYSTEM ROAD
- TRAFFIC CIRCLE
- HIGHWAY INTERCHANGE
- PROJECTED LOCATION

GATES COUNTY

NORTH CAROLINA

PREPARED BY THE

NORTH CAROLINA STATE HIGHWAY COMMISSION

IN COOPERATION WITH THE

U.S. DEPARTMENT OF COMMERCE

BUREAU OF PUBLIC ROADS

DATA OBTAINED FROM

STATE-WIDE HIGHWAY PLANNING SURVEY

KEY TO COUNTY ROAD NUMBERS
ADD NUMBER 1000

NOTE: OFF-ROAD CULTURE NOT SHOWN. MAP INCLUDES ONLY STATE MAINTAINED ROADS OR IMPORTANT NON-SYSTEM ROADS
CULTURE SHOWN AS OF AUG. 1, 1957
ROADS SHOWN AS OF JAN. 1, 1961
SECONDARY ROAD NUMBERS REVISED AS OF JAN. 1, 1961

SCALE

SCALE FOR ENLARGEMENTS

POLYCONIC PROJECTION

SHEET 1 OF 1

REVISED
1 - 1 - 60
1 - 1 - 61

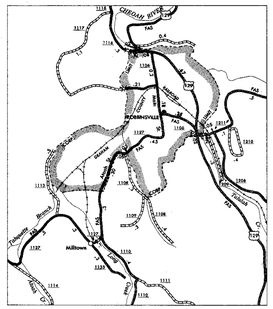

ROBBINSVILLE



TAPOCO

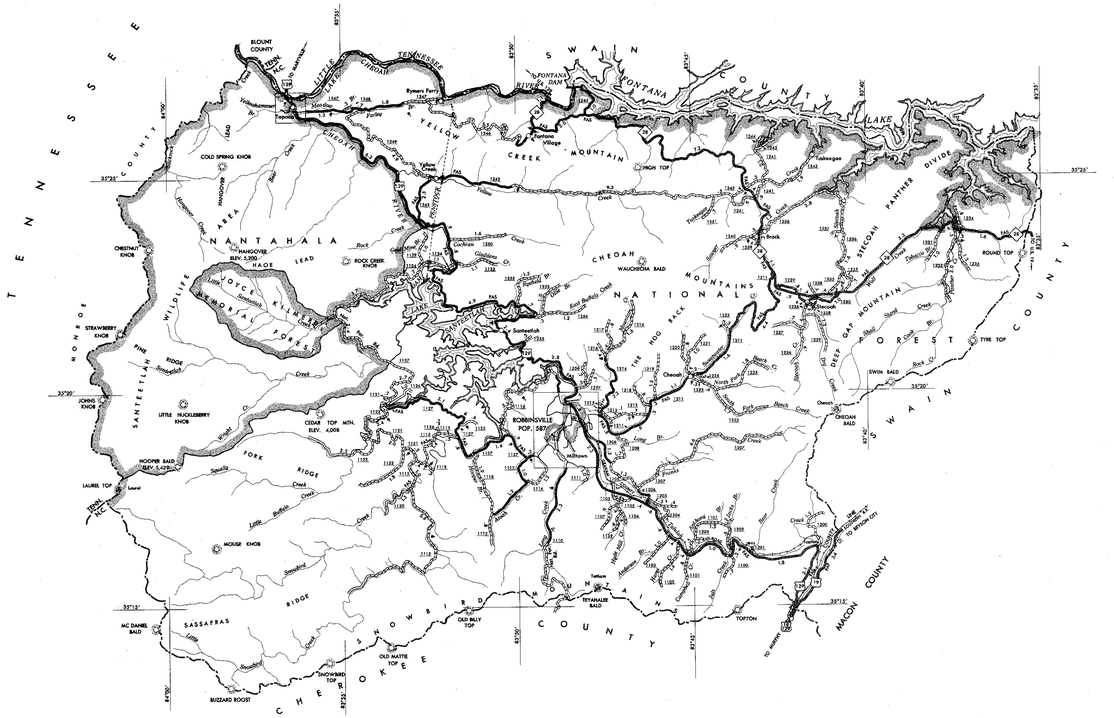





KEY TO COUNTY ROAD NUMBERS

NOTE: OFF-ROAD CULTURE NOT SHOWN. MAP INCLUDES ONLY STATE MAINTAINED ROADS OR IMPORTANT NON-SYSTEM ROADS.
CULTURE SHOWN AS OF JUNE 1, 1956
ROADS SHOWN AS OF JAN. 1, 1961
SECONDARY ROAD NUMBERS REVISED AS OF JAN. 1, 1961

GRAHAM COUNTY

NORTH CAROLINA

PREPARED BY THE
NORTH CAROLINA STATE HIGHWAY COMMISSION
IN COOPERATION WITH THE
U.S. DEPARTMENT OF COMMERCE
BUREAU OF PUBLIC ROADS
DATA OBTAINED FROM
STATE-WIDE HIGHWAY PLANNING SURVEY

SCALE
0 1 2 3 4 MILES
0 0.5 1 MILE

SCALE FOR ENLARGEMENTS

POLYCONIC PROJECTION

SHEET 1 OF 1

REVISED
1 – 1 – 62
1 – 1 – 61

LEGEND

- RAILROAD, PRIVATE STANDARD GAUGE
- RAILROAD, ANY NUMBER OF TRACKS USED BY SINGLE OPERATING COMPANY
- RAILROAD, ANY NUMBER OF TRACKS USED BY MORE THAN ONE OPERATING COMPANY OR HAVING SAME OR ADJACENT RIGHTS-OF-WAY
- RAILROAD STATION
- GRADE CROSSING
- UNDERPASS
- OVERPASS
- RAILROAD TUNNEL
- FREE OR TOLL FERRY
- HIGHWAY BRIDGE, 20 FT. OR OVER
- DRAW SPAN ON BRIDGE
- HIGHWAY TUNNEL
- OPERATED SHIP AND BARGE LINES
- DOCK, PIER OR LANDING
- NARROW STREAM
- WIDE STREAM
- LIGHTHOUSE
- LIGHT, NAUTICAL
- COAST GUARD STATION
- CANAL
- FORD
- DAM WITH LOCK
- DAM
- ARMY, NAVY OR MARINE CORPS FIELD
- COMM. OR MUNICIPAL AIRPORT
- MARKED AUXILIARY FIELD
- HANGAR-OR FIELD "R" M SYMBOL
- AIRWAY BEACON
- STATE LINE
- COUNTY LINE
- CITY LIMITS
- RESERVATION OR PARK BOUNDARY
- POST AND
- POPULATION FIGURES — 1950 FINAL POPULATION EST.
- MOUNTAIN PEAK, NUMBER INDICATES ELEVATION
- ROAD THROUGH MOUNTAIN PASS
- COUNTY SEAT
- OTHER TOWNS AND VILLAGES
- TRIANGULATION STATION
- SCENIC SITE
- LODGE
- CAMP GROUND
- BATHING BEACH
- ATHLETIC FIELD
- MUNICIPAL PARK – PICNIC GROUND
- FAIR GROUNDS OR RACE COURSE
- GOLF COURSE
- GROUP OF DWELLINGS
- FOREST RANGER STATION
- FOREST LOOKOUT STATION
- GAME FARM
- RESERVOIR, POND OR LAKE
- FISH HATCHERY
- GAS OR OIL TANKS
- MOWER PLANT
- POWER SUBSTATION
- RADIO STATION WITH CALL LETTERS
- PUMPING OR GAUGING STATION
- SEWAGE DISPOSAL PLANT
- WATER SUPPLY, ELEVATED TANK
- MANUFACTURING PLANT
- SEASONAL INDUSTRY
- BUSINESS ESTABLISHMENT
- SAW MILL
- MINE
- GRAVEL PIT OR QUARRY
- CHURCH
- CHURCH WITH CEMETERY
- CEMETERY
- POST OFFICE
- TOWN OR COMMUNITY HALL
- MOTEL OR HOTEL
- HOSPITAL OR COUNTY HOME
- OPEN-AIR THEATRE
- GOVERNMENTAL RESEARCH STATION
- MONUMENT – SMALL HISTORICAL SITE
- RURAL FIRE STATION
- SEASONAL DWELLING
- SCHOOL
- RURAL DWELLING, FARM OR OTHER GROUP OF MORE BUILDINGS
- CULTURAL SYMBOLS IN OUTLINE DENOTE VACANT
- CORRECTIONAL OR PENAL INSTN. STATE HIGHWAY GARAGE
- WEIGHT STATION
- PATROL STATION
- DOT TO INDICATE LOCATION OF ANY CULTURAL FEATURE OUT OF POSITION
- INTERSECTION DISTANCE
- SECONDARY ROAD NUMBERS
- STATE HIGHWAY
- U.S. NUMBERED HIGHWAY
- INTERSTATE HIGHWAY
- IMPASSABLE ROAD OR TRAIL
- PRIMITIVE OR UNIMPROVED ROAD
- GRADED AND DRAINED ROAD
- SOIL, GRAVEL OR STONE SURFACED ROAD
- HARD SURFACED ROAD
- DIVIDED HIGHWAY
- 4 LANE UNDIVIDED HIGHWAY
- INCORPORATED CITY OR VILLAGE, GENERALIZED
- FEDERAL AID PRIMARY ROAD
- FEDERAL AID SECONDARY ROAD
- FEDERAL AID INTERSTATE ROAD
- NON-SYSTEM ROAD
- TRAFFIC CIRCLE
- HIGHWAY INTERCHANGE
- PROJECTED LOCATION

GRAHAM

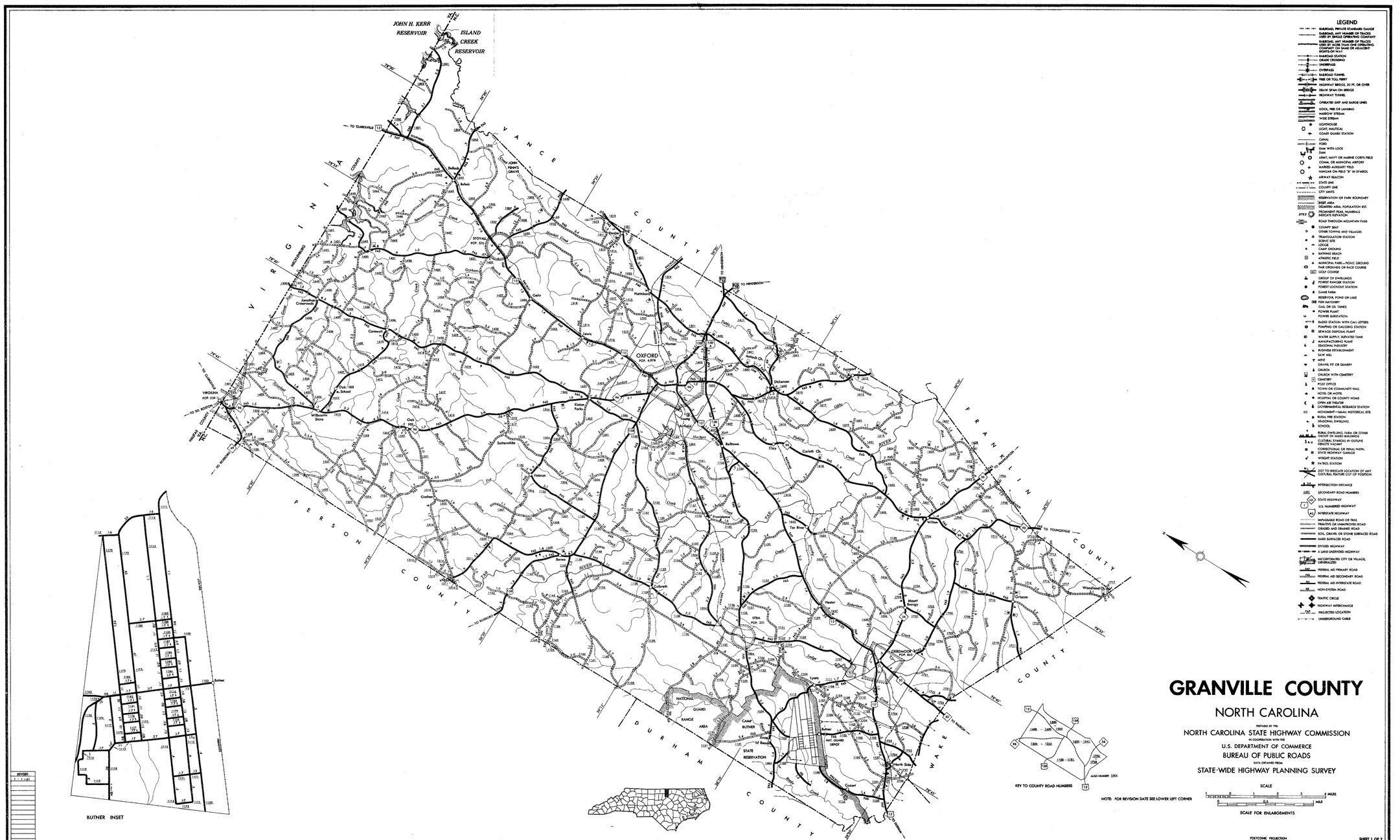

GRANVILLE COUNTY

NORTH CAROLINA

PREPARED BY THE

NORTH CAROLINA STATE HIGHWAY COMMISSION

IN COOPERATION WITH THE

U.S. DEPARTMENT OF COMMERCE

BUREAU OF PUBLIC ROADS

DATA OBTAINED FROM

STATE-WIDE HIGHWAY PLANNING SURVEY

MAINTENANCE MAP GRANVILLE COUNTY NORTH CAROLINA 077

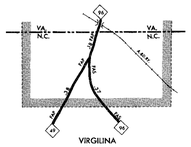

VIRGILINA
POP. 236
(EST. 1955)

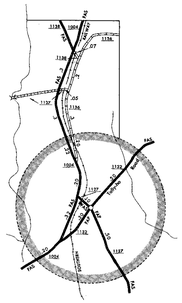
Stem
Stem
Stem

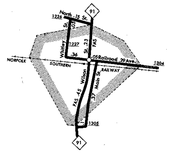

WALSTONBURG
POP. 191

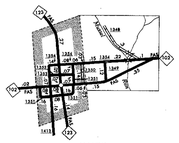

MAURY
POP. 283

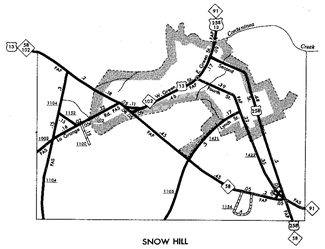

SNOW HILL
POP. 1,043

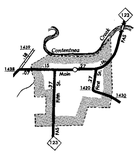

HOOKERTON
POP. 359

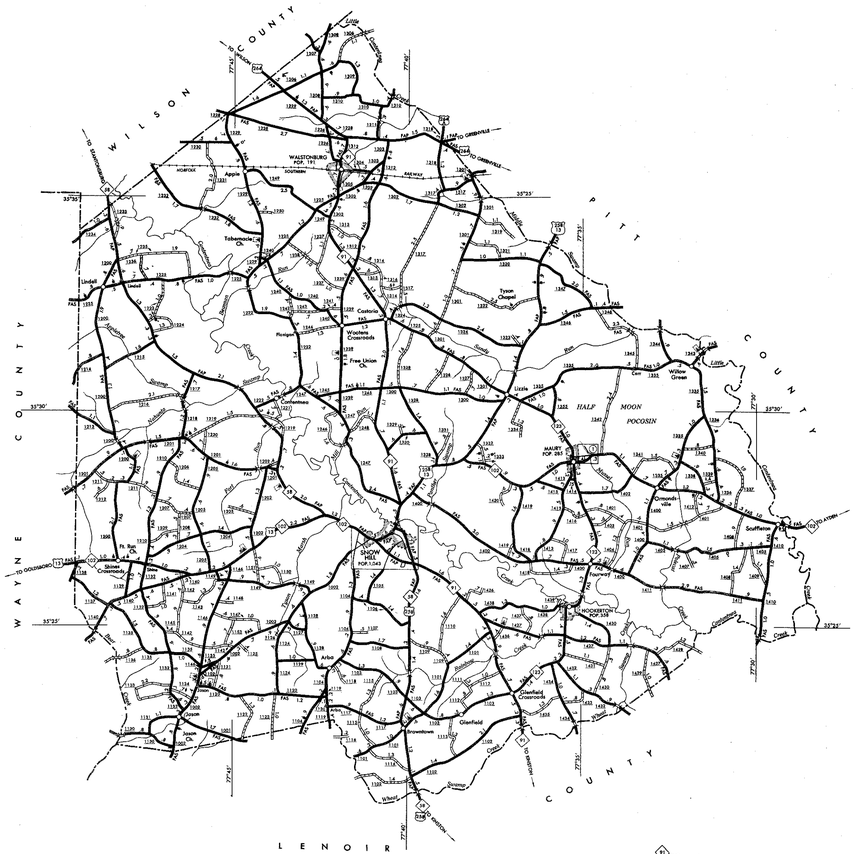

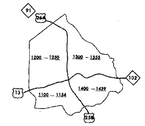

KEY TO COUNTY ROAD NUMBERS
ALSO NUMBERS 1001 1002

NOTE: FOR REVISION DATE SEE LOWER LEFT CORNER



LEGEND

- RAILROAD, PRIVATE STANDARD GAUGE
- RAILROAD, ANY NUMBER OF TRACKS USED BY SINGLE OPERATING COMPANY
- RAILROAD, ANY NUMBER OF TRACKS USED BY MORE THAN ONE OPERATING COMPANY ON SAME OR ADJACENT RIGHTS-OF-WAY
- RAILROAD STATION
- GRADE CROSSING
- UNDERPASS
- OVERPASS
- RAILROAD TUNNEL
- FREE OR TOLL FERRY
- HIGHWAY BRIDGE, 20 FT. OR OVER
- DRAW SPAN ON BRIDGE
- HIGHWAY TUNNEL
- OPERATED SHIP AND BARGE LINES
- DOCK, PIER OR LANDING
- NARROW STREAM
- WIDE STREAM
- LIGHTHOUSE
- LIGHT, NAUTICAL
- COAST GUARD STATION
- CANAL
- FORD
- DAM: WITH LOCK / DAM
- ARMY, NAVY OR MARINE CORPS FIELD
- COMM. OR MUNICIPAL AIRPORT
- MARKED AUXILIARY FIELD
- HANGAR ON FIELD "B" IN SYMBOL
- AIRWAY BEACON
- STATE LINE
- COUNTY LINE
- CITY LIMITS
- RESERVATION OR PARK BOUNDARY
- MARSH AREA
- DELIMITED AREA, POPULATION EST.
- PROMINENT PEAK, NUMERALS INDICATE ELEVATION
- ROAD THROUGH MOUNTAIN PASS
- COUNTY SEAT
- OTHER TOWNS AND VILLAGES
- TRIANGULATION STATION
- SCENIC SITE
- LODGE
- CAMP GROUND
- BATHING BEACH
- ATHLETIC FIELD
- MUNICIPAL PARK—PICNIC GROUND
- FAIR GROUNDS OR RACE COURSE
- GOLF COURSE
- GROUP OF DWELLINGS
- FOREST RANGER STATION
- FOREST LOOKOUT STATION
- CAMP
- RESERVOIR, POND OR LAKE
- FISH HATCHERY
- GAS OR OIL TANKS
- POWER PLANT
- POWER SUBSTATION
- RADIO STATION WITH CALL LETTERS
- FISHING OR CLIMBING STATION
- SEWAGE DISPOSAL PLANT
- WATER SUPPLY, ELEVATED TANK
- MANUFACTURING PLANT
- SEASONAL INDUSTRY
- BUSINESS ESTABLISHMENT
- SAW MILL
- MINE
- GRAVEL PIT OR QUARRY
- CHURCH
- CHURCH WITH CEMETERY
- CEMETERY
- POST OFFICE
- TOWN OR COMMUNITY HALL
- MOTEL OR MOTEL
- HOSPITAL OR COUNTY HOME
- OPEN AIR THEATER
- GOVERNMENTAL RESEARCH STATION
- MONUMENT—SMALL HISTORICAL SITE
- RURAL FIRE STATION
- SEASONAL DWELLING
- SCHOOL
- RURAL DWELLING, FARM, OR OTHER GROUPS OF MORE BUILDINGS
- SCHOOL, COLLEGES IN OUTLINE
- CONCRETE ACAMS
- CORRECTIONAL OR PENAL INSTN.
- STATE HIGHWAY GARAGE
- WEIGHT STATION
- PATROL STATION
- DOT TO INDICATE LOCATION OF ANY CULTURAL FEATURE OUT OF POSITION
- INTERSECTION DISTANCE
- SECONDARY ROAD NUMBERS
- STATE HIGHWAY
- U.S. NUMBERED HIGHWAY
- INTERSTATE HIGHWAY
- IMPASSABLE ROAD OR TRAIL
- PRIMITIVE OR UNIMPROVED ROAD
- GRADED AND DRAINED ROAD
- SOIL, GRAVEL OR STONE SURFACED ROAD
- HARD SURFACED ROAD
- DIVIDED HIGHWAY
- 4 LANE UNDIVIDED HIGHWAY
- INCORPORATED CITY OR VILLAGE, CONGESTED
- FEDERAL AID PRIMARY ROAD
- FEDERAL AID SECONDARY ROAD
- FEDERAL AID INTERSTATE ROAD
- NON-SYSTEM ROAD
- TRAFFIC CIRCLE
- HIGHWAY INTERCHANGE
- PROJECTED LOCATION

GREENE COUNTY

NORTH CAROLINA

PREPARED BY THE
NORTH CAROLINA STATE HIGHWAY COMMISSION
IN COOPERATION WITH THE
U.S. DEPARTMENT OF COMMERCE
BUREAU OF PUBLIC ROADS
DATA OBTAINED FROM
STATE-WIDE HIGHWAY PLANNING SURVEY

SCALE
1 0 1 2 3 4 MILES
0 0.5 1 MILE
SCALE FOR ENLARGEMENTS

POLYCONIC PROJECTION

SHEET 1 OF 1

REVISED
1 - 1 - 61

GREENE

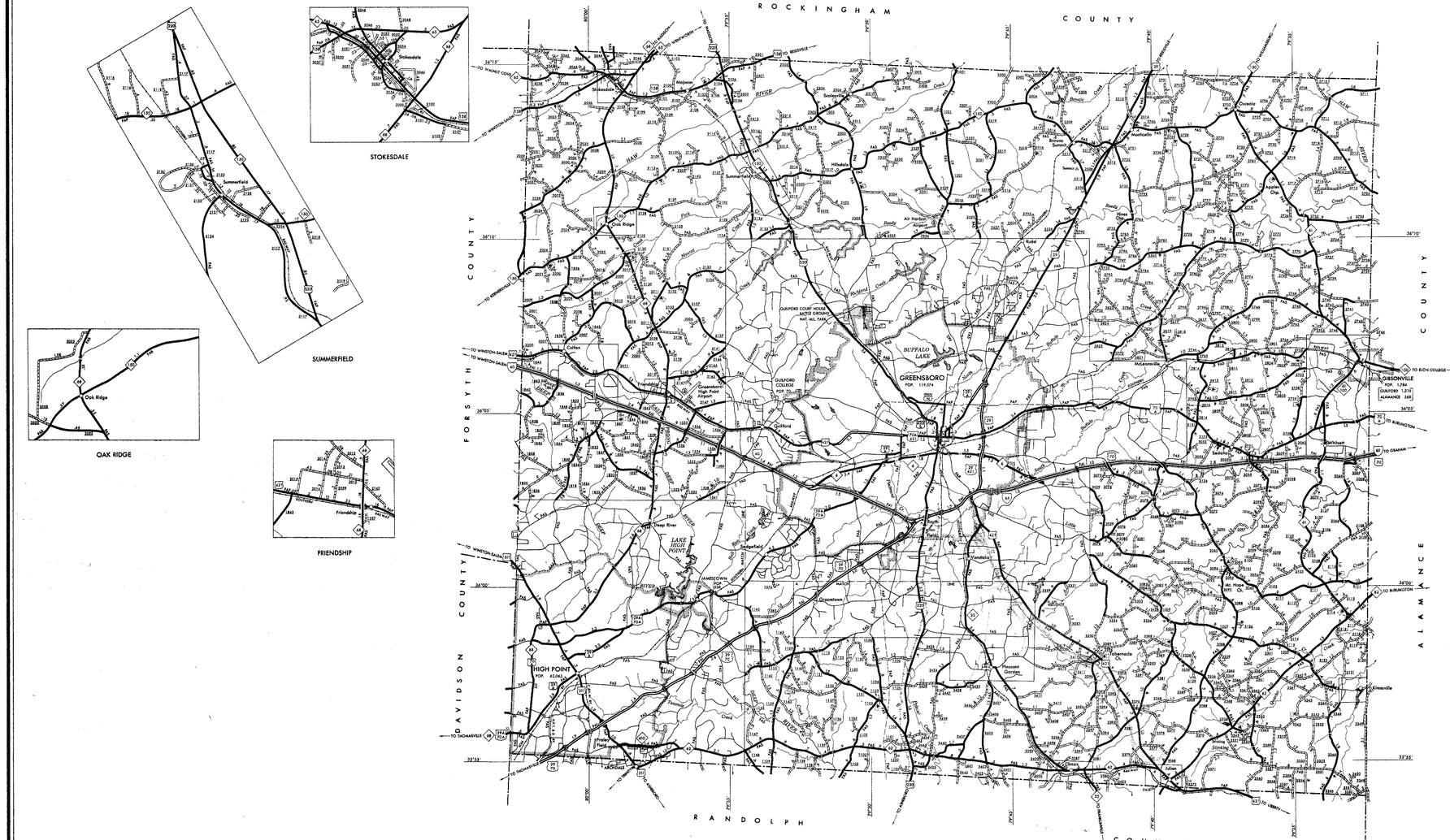
ROCKINGHAM COUNTY
RANDOLPH COUNTY
DAVIDSON COUNTY
FORSYTH COUNTY
ALAMANCE COUNTY
GREENSBORO
POP. 119,574
HIGH POINT
POP. 42,062
GUILFORD COLLEGE
POP. 700
GIBSONVILLE
POP. 1,794
GUILFORD 1,210
ALAMANCE 584
BUFFALO LAKE
LAKE HIGH POINT
Oak Ridge
Summerfield
Stokesdale
Friendship
Climax
Julian
Kimesville
TO WINSTON-SALEM
TO REIDSVILLE
TO MT. AIRY
TO MADISON
TO ELON COLLEGE
TO BURLINGTON
TO GRAHAM
TO ASHEBORO
TO THOMASVILLE
TO LEXINGTON
TO LIBERTY
TO TRINITY
TO ARCHDALE
TO JAMESTOWN
TO GUILFORD COURT HOUSE
BATTLE GROUND NAT. MIL. PARK
Air Harbor Airport
Piedmont Triad Airport
Guilford Technical Institute
Guilford College
Oak Ridge
Summerfield
Stokesdale
Friendship
Climax
Julian
Kimesville
Deep River
Haw River
Reedy Fork
Buffalo Creek
Horsepen Creek
Richland Creek
Polecat Creek
Muddy Creek
Brush Creek
Rock Creek
Jordan Creek
Hickory Creek
Cedar Creek
Sandy Creek
Little Alamance Creek
Big Alamance Creek
Stinking Quarter Creek
Troublesome Creek
Hunting Creek
Bull Run Creek
Mill Creek
Bear Creek
Brower Mill Creek
Bunker Hill Creek
Cane Creek
Bull Creek
Rocky

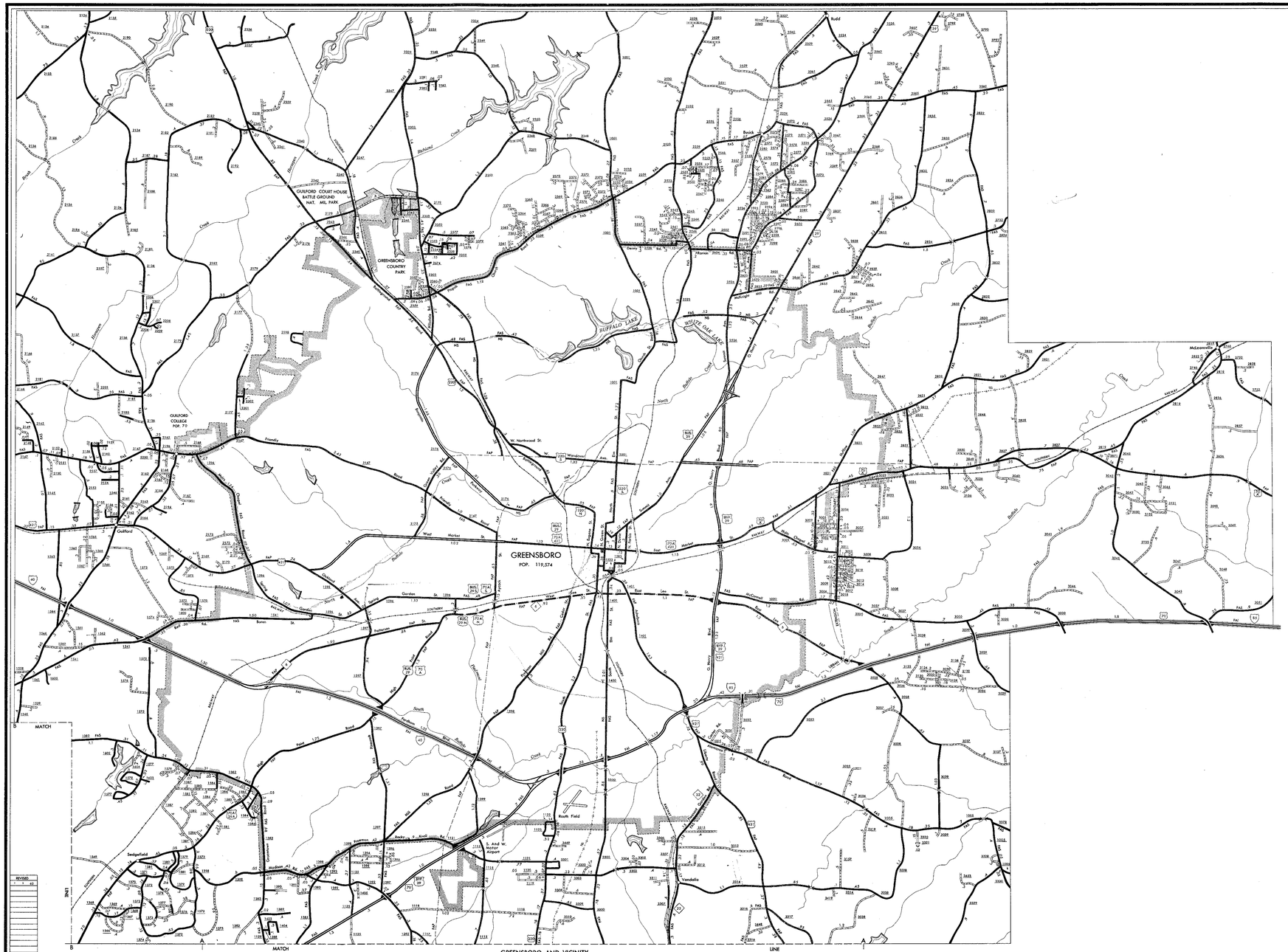

ENLARGED MUNICIPAL AND SUBURBAN AREAS

GUILFORD COUNTY

NORTH CAROLINA

PREPARED BY THE
NORTH CAROLINA STATE HIGHWAY COMMISSION
IN COOPERATION WITH THE
U.S. DEPARTMENT OF COMMERCE
BUREAU OF PUBLIC ROADS
DATA OBTAINED FROM
STATE-WIDE HIGHWAY PLANNING SURVEY

SCALE

1 0 1 MILE

POLYCONIC PROJECTION

SHEET 2 OF 3

GUILFORD SUP. 1

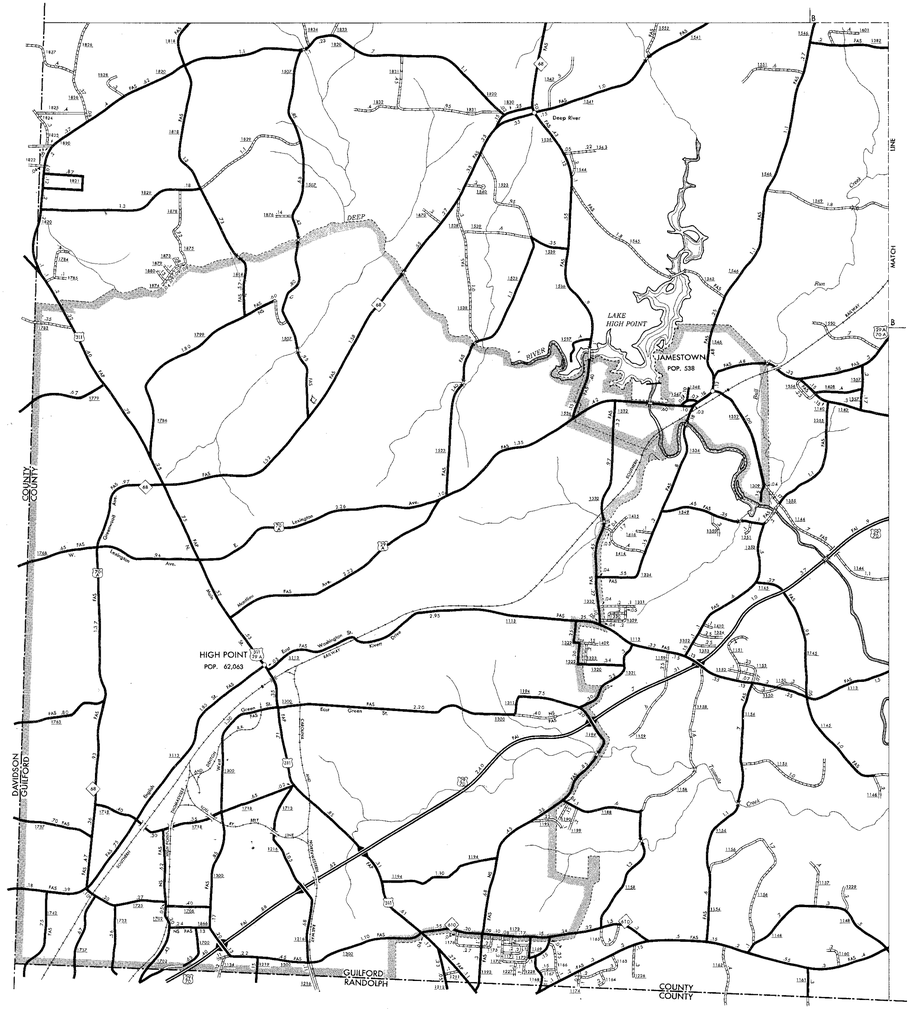

JAMESTOWN – HIGH POINT AND VICINITY

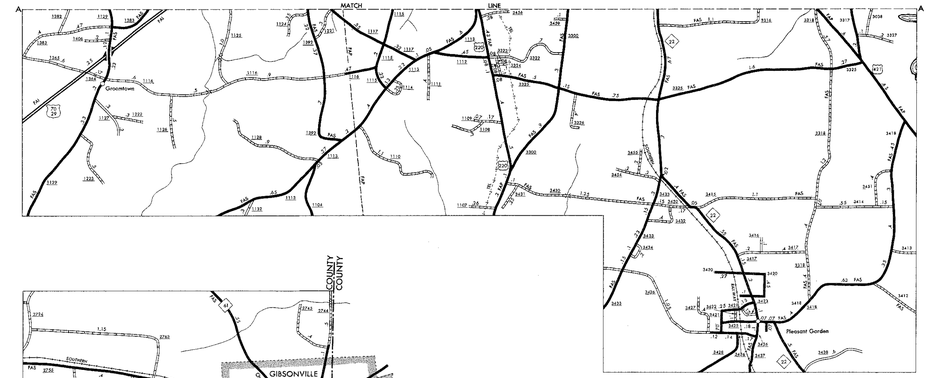

PLEASANT GARDEN AND VICINITY

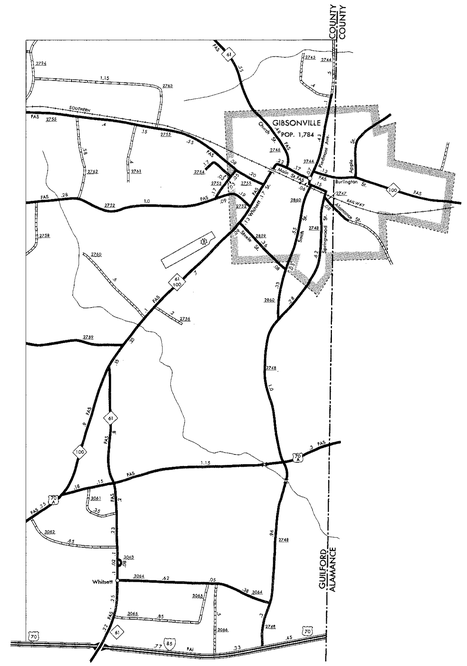

GIBSONVILLE AND VICINITY

SCALE 0 MILE

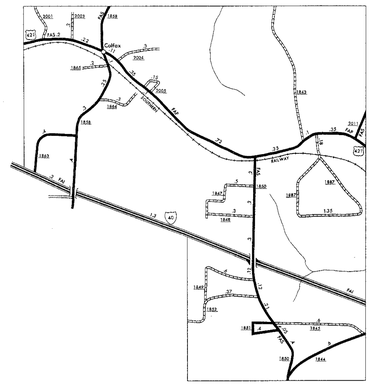

COLFAX AND VICINITY

SCALE 0 MILE

N

ENLARGED MUNICIPAL AND SUBURBAN AREAS

GUILFORD COUNTY

NORTH CAROLINA

PREPARED BY THE

NORTH CAROLINA STATE HIGHWAY COMMISSION

IN COOPERATION WITH THE

U.S. DEPARTMENT OF COMMERCE

BUREAU OF PUBLIC ROADS

DATA OBTAINED FROM

STATE-WIDE HIGHWAY PLANNING SURVEY

SCALE 0 MILE

POLYCONIC PROJECTION

SHEET 3 OF 3

REVISED

1 1 63

GUILFORD SUR 3


LEGEND
RAILROAD, PRIVATE STANDARD GAUGE
RAILROAD, ANY NUMBER OF TRACKS
RAILROAD, ANY NUMBER OF TRACKS NARROW GAUGE
RAILROAD, ANY NUMBER OF TRACKS USED BY MORE THAN ONE OPERATING COMPANY ON SAME OR ADJACENT RIGHTS-OF-WAY
RAILROAD STATION
CABLE CROSSING
UNDERPASS
OVERPASS
RAILROAD TUNNEL
FREE OR TOLL FERRY
HIGHWAY BRIDGE, 20 FT. OR OVER
DRAW SPAN ON BRIDGE
HIGHWAY TUNNEL
OPERATED SHIP AND BARGE LINES
DOCK, PIER OR LANDING
NARROW STREAM
WIDE STREAM
LIGHTHOUSE
LIGHT, NAUTICAL
COAST GUARD STATION
CANAL
FORD
DAM WITH LOCK
DAM
ARMY, NAVY OR MARINE CORPS FIELD
COMM. OR MUNICIPAL AIRPORT
MARKED AUXILIARY FIELD
HANGAR ON FIELD "H" IN SYMBOL
AIRWAY BEACON
STATE LINE
COUNTY LINE
CITY LIMITS
RESERVATION OR PARK BOUNDARY
BUILT AREA
DELINEATED AREA, POPULATION EST.
ELEVATION IN FEET, NUMERALS INDICATE ELEVATION
ROAD THROUGH MOUNTAIN PASS
COUNTY SEAT
OTHER TOWNS AND VILLAGES
TRIANGULATION STATION
SCENIC SITE
LODGE
CAMP GROUND
BATHING BEACH
ATHLETIC FIELD
MUNICIPAL PARK—PICNIC GROUND FAIR GROUNDS OR RACE COURSE
GOLF COURSE
GROUP OF PAVILIONS
FOREST RANGER STATION
FOREST LOOKOUT STATION
GUARD FARM
RESERVOIR, POND OR LAKE
FISH HATCHERY
GAS, OR OIL TANKS
POWER PLANT
POWER SUBSTATION
RADIO STATION WITH CALL LETTERS
PUMPING OR GAUGING STATION
SEWAGE DISPOSAL PLANT
WATER SUPPLY, ELEVATED TANK
MANUFACTURING PLANT
SEASONAL INDUSTRY
BUSINESS ESTABLISHMENT
SAW MILL
MINE
GRAVEL PIT OR QUARRY
CHURCH
CHURCH WITH CEMETERY
CEMETERY
POST OFFICE
TOWN OR COMMUNITY HALL
HOTEL OR MOTEL
HOSPITAL OR COUNTY HOME
OPEN AIR THEATER
GOVERNMENTAL-RESEARCH STATION
MONUMENT—SMALL HISTORICAL SITE
RURAL FIRE STATION
SEASONAL DWELLING
SCHOOL
RURAL DWELLING, FARM OR OTHER GROUP OF MIXED BUILDINGS
CULTURAL SYMBOLS IN CURSIVE DENOTE VACANT
CORRECTIONAL OR PENAL INSTN.
STATE HIGHWAY GARAGE
WEIGHT STATION
PATROL STATION
DOT TO INDICATE LOCATION OF ANY NATURAL FEATURE CUT OFF BY SECTION
INTERSECTION DISTANCE
SECONDARY ROAD NUMBERS
STATE HIGHWAY
U.S. NUMBERED HIGHWAY
INTERSTATE HIGHWAY
IMPASSABLE ROAD OR TRAIL
PRIMITIVE OR UNIMPROVED ROAD
GRADED AND DRAINED ROAD
SOIL, GRAVEL OR STONE SURFACED ROAD
HARD SURFACED ROAD
DIVIDED HIGHWAY
4 LANE UNDIVIDED HIGHWAY
INCORPORATED CITY OR VILLAGE, GENERALIZED
FEDERAL AID PRIMARY ROAD
FEDERAL AID SECONDARY ROAD
FEDERAL AID INTERSTATE ROAD
NON-SYSTEM ROAD
TRAFFIC CIRCLE
HIGHWAY INTERCHANGE
PROJECTED LOCATION
FULL ACCESS CONTROL
HALIFAX COUNTY
NORTH CAROLINA
PREPARED BY THE
NORTH CAROLINA STATE HIGHWAY COMMISSION
IN COOPERATION WITH THE
U.S. DEPARTMENT OF COMMERCE
BUREAU OF PUBLIC ROADS
DATA OBTAINED FROM
STATE-WIDE HIGHWAY PLANNING SURVEY
SCALE
SCALE FOR ENLARGEMENTS
KEY TO COUNTY ROAD NUMBERS
ADD NUMBERS
NOTE: FOR REVISION DATE SEE LOWER LEFT CORNER
POLYCONIC PROJECTION
SHEET 1 OF 2
HOLLISTER
REVISED
1 - 1 - 61
WARREN COUNTY
NASH COUNTY
EDGECOMBE COUNTY
MARTIN COUNTY
NORTHAMPTON COUNTY
BERTIE COUNTY
ROANOKE RAPIDS LAKE
ROANOKE RIVER
ROANOKE RAPIDS
GASTON
WILSON
LITTLETON
POP. 1,054
HALIFAX
POP. 370
ENFIELD
POP. 2,378
SCOTLAND NECK
POP. 2,974
HOBGOOD
POP. 650
PALMYRA
POP. 50
ROANOKE RAPIDS
POP. 13,320
WILSON
POP. 2,165
HALIFAX CO. 444
WARREN CO. 332
CALEDONIA STATE PRISON FARM
BUZZARD POINT
TO ROCKY MOUNT
TO LAWRENCEVILLE
TO STONY CREEK
TO SCOTLAND NECK
TO WELDON
TO ROANOKE RAPIDS
TO GASTON
TO LITTLETON
TO WARRENTON
TO HENDERSON

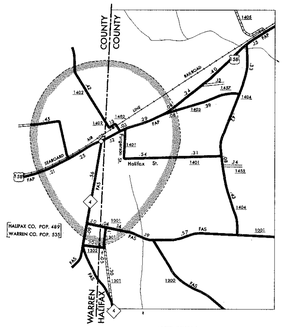

LITTLETON
POP. 1,024

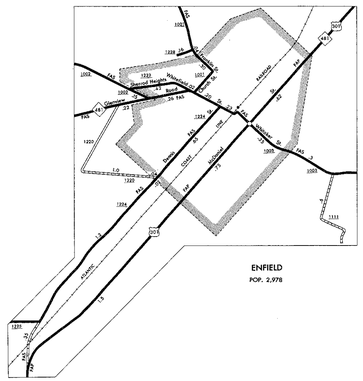

ENFIELD
POP. 2,978

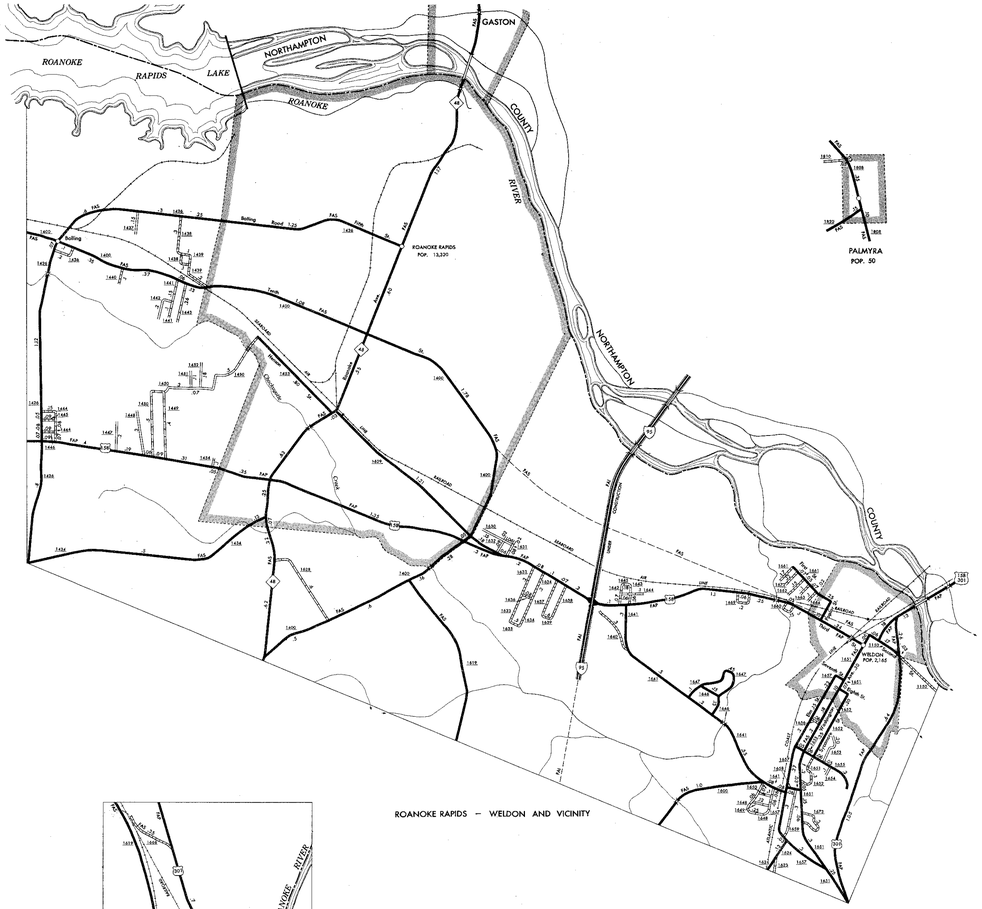

ROANOKE RAPIDS – WELDON AND VICINITY

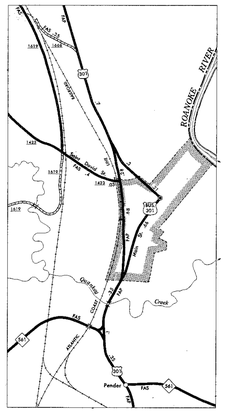

HALIFAX
POP. 370

PALMYRA
POP. 50

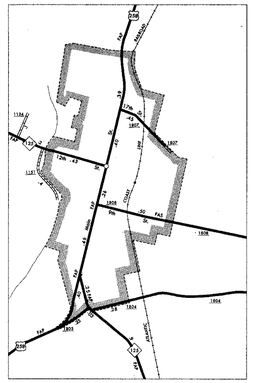

SCOTLAND NECK
POP. 2,974

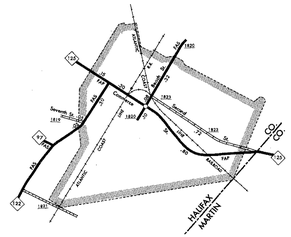

HOBGOOD
POP. 630

REVISED
1 – 1 – 61

ENLARGED MUNICIPAL AND SUBURBAN AREAS

HALIFAX COUNTY

NORTH CAROLINA

PREPARED BY THE
NORTH CAROLINA STATE HIGHWAY COMMISSION
IN COOPERATION WITH THE
U.S. DEPARTMENT OF COMMERCE
BUREAU OF PUBLIC ROADS
DATA OBTAINED FROM
STATE-WIDE HIGHWAY PLANNING SURVEY

SCALE

1 0 1 MILE

POLYCONIC PROJECTION

SHEET 2 OF 2

HALIFAX SUP.

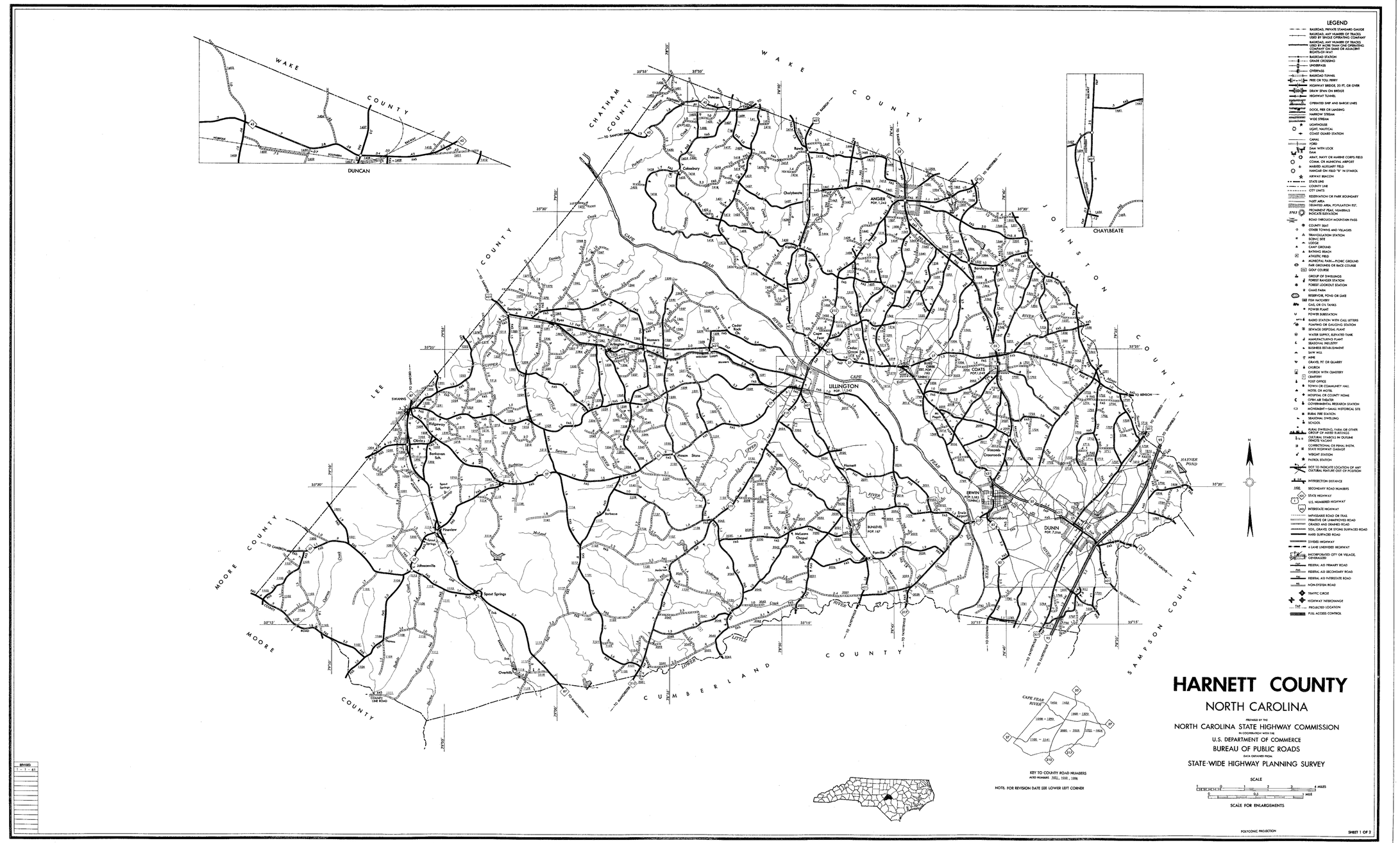
HARNETT COUNTY
NORTH CAROLINA
PREPARED BY THE
NORTH CAROLINA STATE HIGHWAY COMMISSION
IN COOPERATION WITH THE
U.S. DEPARTMENT OF COMMERCE
BUREAU OF PUBLIC ROADS
DATA OBTAINED FROM
STATE-WIDE HIGHWAY PLANNING SURVEY
LEGEND
SCALE
SCALE FOR ENLARGEMENTS
KEY TO COUNTY ROAD NUMBERS
ALSO NUMBERS 1002, 1552, 1596
NOTE: FOR REVISION DATE SEE LOWER LEFT CORNER
POLYCONIC PROJECTION
SHEET 1 OF 2
REVISED
1 - 1 - 61
DUNCAN
CHAYLBEATE
LILLINGTON
ANGIER
COATS
ERWIN
DUNN
BUNNLEVEL
BROADWAY
Spout Springs
Overhills
Johnsonville
Flowerlow
Bunnlevel Sch.
Ridgeway Sch.
Olivia
Cokesbury
Quelchoma
Ryan
Homers
Arlington
Cedar Rock
Cape Fear
Cedar Grove
Mamers
Wilkins
Mason Store
Barbecue
Pleasant Union Church
Pleasant Grove
Mt. Pleasant
Mt. Pisgah
Mt. Zion
Sloan's Crossroads
Pineville
McLamb's Chapel Sch.
Averasboro
Godwin
Benhaven
Duncan
Gentry
Sardisville
Hayner Pond
WAKE COUNTY
CHATHAM COUNTY
LEE COUNTY
MOORE COUNTY
CUMBERLAND COUNTY
JOHNSTON COUNTY
SAMPSON COUNTY
CAPE FEAR RIVER
LITTLE RIVER
BLACK RIVER
NEILLS CREEK
BUFFALO CREEK
TO SANFORD
TO APEX
TO RALEIGH
TO BENSON
TO SMITHFIELD
TO CLINTON
TO ERWIN
TO BROADWAY
TO CAMERON
TO LILLINGTON
TO AVERASBORO
TO MAMERS
TO SWANN
TO WESTERN BLVD.
TO KENNEDY GR.
TO NEWTON GROVE
TO DUNN
TO BUNNLEVEL
TO FAYETTEVILLE
TO SPRING LAKE
TO FAYETTEVILLE AIRPORT
TO ROCKY MOUNT
TO WILSON
TO GOLDSBORO
TO SELMA
TO SMITHFIELD
TO FAYETTEVILLE

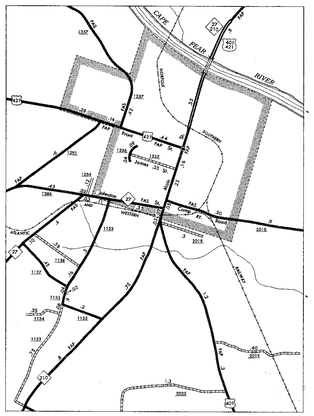

LILLINGTON
POP. 1,242

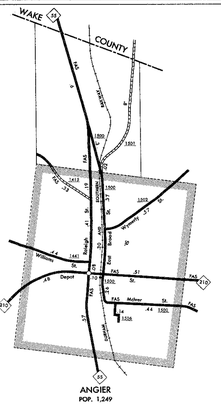

ANGIER
POP. 1,249

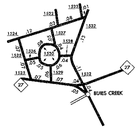

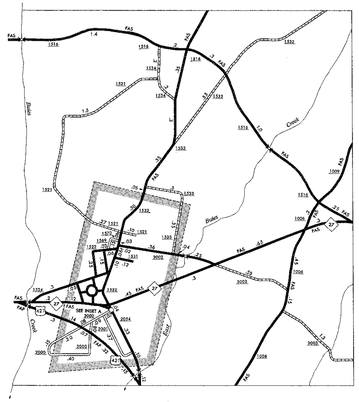

BUIES CREEK
EST. POP. 780

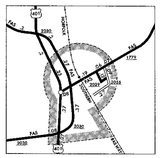

BUNN LEVEL
POP. 187



DUNN AND VICINITY

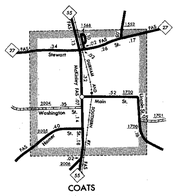

COATS
POP. 1,049

REVISED
1-1-61

ENLARGED MUNICIPAL AND SUBURBAN AREAS

HARNETT COUNTY

NORTH CAROLINA

PREPARED BY THE
NORTH CAROLINA STATE HIGHWAY COMMISSION
IN COOPERATION WITH THE
U.S. DEPARTMENT OF COMMERCE
BUREAU OF PUBLIC ROADS
DATA OBTAINED FROM
STATE-WIDE HIGHWAY PLANNING SURVEY

SCALE
1 0 1 MILE

POLYCONIC PROJECTION

SHEET 2 OF 2

HARNETT SHEET

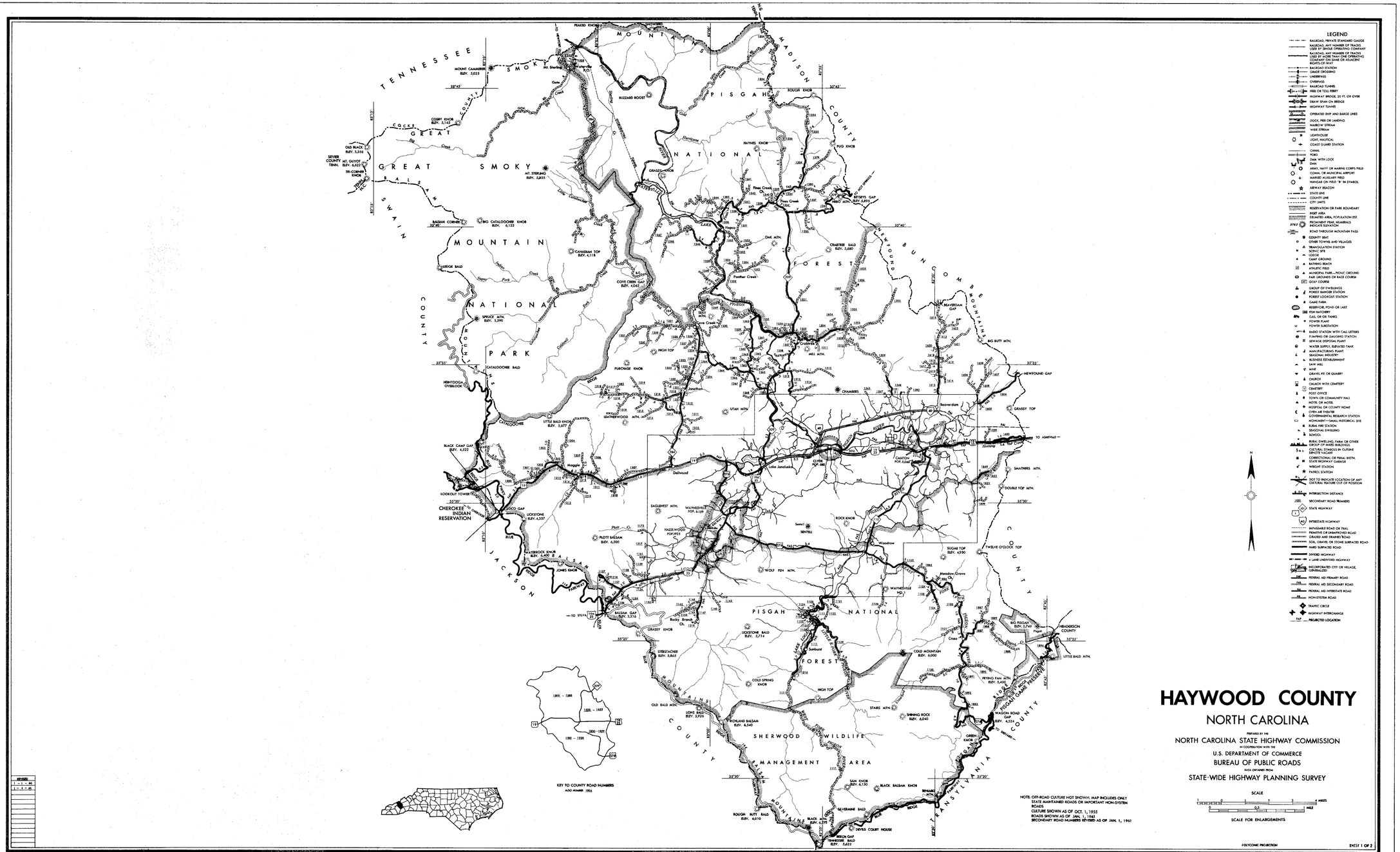
TENNESSEE
NORTH CAROLINA
GREAT SMOKY MOUNTAINS NATIONAL PARK
PISGAH NATIONAL FOREST
SHERWOOD WILDLIFE MANAGEMENT AREA
CHEROKEE INDIAN RESERVATION
SWAIN COUNTY
JACKSON COUNTY
MADISON COUNTY
BUNCOMBE COUNTY
HENDERSON COUNTY
TRANSYLVANIA COUNTY
PISGAH GAME PRESERVE
BLUE RIDGE MOUNTAINS
SMOKY MOUNTAINS
BALSAM MOUNTAINS
OLD BALD MTN.
MOUNT CAMMERER ELEV. 5,025
COBBY KNOB ELEV. 5,142
OLD BLACK ELEV. 5,256
SEVIER COUNTY MT. GUYOT ELEV. 6,621
TRI-CORNER KNOB
MT. STERLING ELEV. 5,803
BALSAM CORNER
BIG CATALOOCHEE KNOB ELEV. 6,122
CANADIAN TOP ELEV. 6,118
LEDGE BALD
SPRUCE MTN. ELEV. 5,590
CATALOOCHEE BALD
HEINTOOGA OVERLOOK
LITTLE BALD KNOB ELEV. 5,677
BLACK CAMP GAP ELEV. 4,522
LOOKOUT TOWER
BALSAM GAP ELEV. 5,216
GRASSY KNOB
SITESTACHEE ELEV. 5,865
LICKSTONE BALD ELEV. 5,714
COLD MOUNTAIN ELEV. 6,000
HIGH TOP
COLD SPRING KNOB
STARS MTN.
SHINING ROCK ELEV. 6,040
WAGON ROAD GAP ELEV. 4,524
GREEN KNOB
BIG PISGAH ELEV. 5,749
LITTLE BALD MTN.
PEVEY FAN MTN. ELEV. 5,490
HORSE CAMP MTN.
RICHLAND BALSAM ELEV. 6,540
LONG BALD ELEV. 5,926
BLACK BALSAM KNOB
SAN KNOB ELEV. 6,130
SILVERMINE BALD
ROUGH BUTT BALD ELEV. 6,010
DEVILS COURT HOUSE
TENNESSEE BALD ELEV. 5,623
BIG BUTT MTN.
NEWFOUND GAP
BEAVERDAM
GRASSY TOP
SMATHERS MTN.
DOUBLE TOP MTN.
TWELVE O'CLOCK TOP
SUGAR TOP ELEV. 4,830
MEADOW GROVE
WAYNESVILLE POP. 5,108
CANTON POP. 5,000
CLYDE POP. 686
CHAMBERS
UTAH MTN.
PURCHASE KNOB
PROVIDENCE MTN.
SHERWOOD MTN.
DALLWOOD
WAYNESVILLE POP. 8,108
EAGLESNEST MTN.
HAZELWOOD POP. 595
PLOTT BALSAM ELEV. 6,200
WATERROCK KNOB ELEV. 6,400
JONES KNOB
PINNACLE
ROCK KNOB
SENTINEL
WOLF PEN MTN.
Rocky Branch
Sumbunt
Maggie
Pisgah
Cove Creek
Crabtree
Pigeon
Jonathan
Raven Fork
Beaverdam
Hominy
Ivy
Swannanoa
Davidson River
Mills River
Boylston Creek
Flat Creek
Big Creek
Caldwell Fork
Jonathan Creek
Cataloochee
Little Cataloochee
Big Cataloochee
Rough Fork
Indian Creek
Hemphill Creek
Soco Creek
Raccoon Creek
Plott Creek
Hurricane Creek
Balsam Corner
Cove Creek Gap
Oak Mtn.
Crabtree Bald
Mt. Pisgah
Fork Ridge
Haywood
Buncombe
Henderson
Transylvania
Jackson
Swain
Madison
Sevier
TO ASHEVILLE
TO SYLVA
1801 – 1885
1886 – 1868
1869 – 1899
1900 – 1926
KEY TO COUNTY ROAD NUMBERS
ALSO NUMBERS 1966
REVISED
1 – 1 – 55
1 – 1 – 56
NOTE: OFF-ROAD CULTURE NOT SHOWN. MAP INCLUDES ONLY STATE MAINTAINED ROADS OR IMPORTANT NON-SYSTEM ROADS.
CULTURE SHOWN AS OF OCT. 1, 1955
ROADS SHOWN AS OF JAN. 1, 1961
SECONDARY ROAD NUMBERS REVISED AS OF JAN. 1, 1961
LEGEND
RAILROAD, PRIVATE STANDARD GAUGE
RAILROAD, ANY NUMBER OF TRACKS, USED BY SINGLE OPERATING COMPANY
RAILROAD, ANY NUMBER OF TRACKS, USED BY MORE THAN ONE OPERATING COMPANY ON SAME OR ADJACENT RIGHTS-OF-WAY
RAILROAD STATION
GRADE CROSSING
UNDERPASS
OVERPASS
RAILROAD TUNNEL
FREE OR TOLL FERRY
HIGHWAY BRIDGE, 20 FT. OR OVER
DRAW SPAN ON BRIDGE
HIGHWAY TUNNEL
OPERATED SHIP AND BARGE LINES
DOCK, PIER OR LANDING
NARROW STREAM
WIDE STREAM
LIGHTHOUSE
LIGHT, NAUTICAL
COAST GUARD STATION
CANAL
FLUME
DAM WITH LOCK
DAM
ARMY, NAVY OR MARINE CORPS FIELD
COMM. OR MUNICIPAL AIRPORT
MARKED AUXILIARY FIELD
HANGAR ON FIELD "B" IN SYMBOL
AIRWAY BEACON
STATE LINE
COUNTY LINE
CITY LIMITS
RESERVATION OR PARK BOUNDARY
INSET AREA
DELIMITED AREA, POPULATION EST.
PROMINENT PEAK, NUMERALS INDICATE ELEVATION
ROAD THROUGH MOUNTAIN PASS
COUNTY SEAT
OTHER TOWNS AND VILLAGES
TRIANGULATION STATION
SCENIC SITE
LOOKOUT
CAMP GROUND
BATHING BEACH
ATHLETIC FIELD
MUNICIPAL PARK—PICNIC GROUND
FAIR GROUNDS OR RACE COURSE
GOLF COURSE
GROUP OF DWELLINGS
FOREST RANGER STATION
FOREST LOOKOUT STATION
GAME FARM
RESERVOIR, POND OR LAKE
FISH HATCHERY
GAS, OR OIL TANKS
POWER PLANT
POWER SUBSTATION
RADIO STATION WITH CALL LETTERS
FLOATING OR DIVERSION STATION
SEWAGE DISPOSAL PLANT
WATER SUPPLY, ELEVATED TANK
MANUFACTURING PLANT
SEASONAL INDUSTRY
BUSINESS ESTABLISHMENT
SAW MILL
MINE
GRAVEL PIT OR QUARRY
CHURCH
CHURCH WITH CEMETERY
CEMETERY
POST OFFICE
TOWN OR COMMUNITY HALL
MOTEL OR MOTEL
HOSPITAL OR COUNTY HOME
CITY JAIL OR PRISON
GOVERNMENTAL RESEARCH STATION
MONUMENT—SMALL HISTORICAL SITE
RURAL FIRE STATION
SEASONAL DWELLING
SCHOOL
RURAL DWELLING, FARM OR OTHER GROUP OF MORE BUILDINGS
CULTURAL SYMBOLS ON CULTIVATED OR VACANT
CORRECTIONAL OR PENAL INSTN.
STATE HIGHWAY GARAGE
WEIGHT STATION
PATROL STATION
DOT TO INDICATE LOCATION OF ANY CULTURAL FEATURE OUT OF POSITION
INTERSECTION DISTANCE
SECONDARY ROAD NUMBERS
STATE HIGHWAY
INTERSTATE HIGHWAY
IMPASSABLE ROAD OR TRAIL
PRIMITIVE OR UNIMPROVED ROAD
GRADED AND DRAINED ROAD
SOIL, GRAVEL OR STONE SURFACED ROAD
HARD SURFACED ROAD
DIVIDED HIGHWAY
4 LANE UNDIVIDED HIGHWAY
INCORPORATED CITY OR VILLAGE, OR INSET
FEDERAL AID PRIMARY ROAD
FEDERAL AID SECONDARY ROAD
FEDERAL AID INTERSTATE ROAD
NON-SYSTEM ROAD
TRAFFIC CIRCLE
HIGHWAY INTERCHANGE
PROJECTED LOCATION
N
SCALE
1 0 1 2 3 4 MILES
0 0.5 1 MILE
SCALE FOR ENLARGEMENTS
HAYWOOD COUNTY
NORTH CAROLINA
PREPARED BY THE
NORTH CAROLINA STATE HIGHWAY COMMISSION
IN COOPERATION WITH THE
U.S. DEPARTMENT OF COMMERCE
BUREAU OF PUBLIC ROADS
DATA OBTAINED FROM
STATE-WIDE HIGHWAY PLANNING SURVEY
POLYCONIC PROJECTION
SHEET 1 OF 2
HAYWOOD
MAINTENANCE MAP HAYWOOD COUNTY NORTH CAROLINA 087

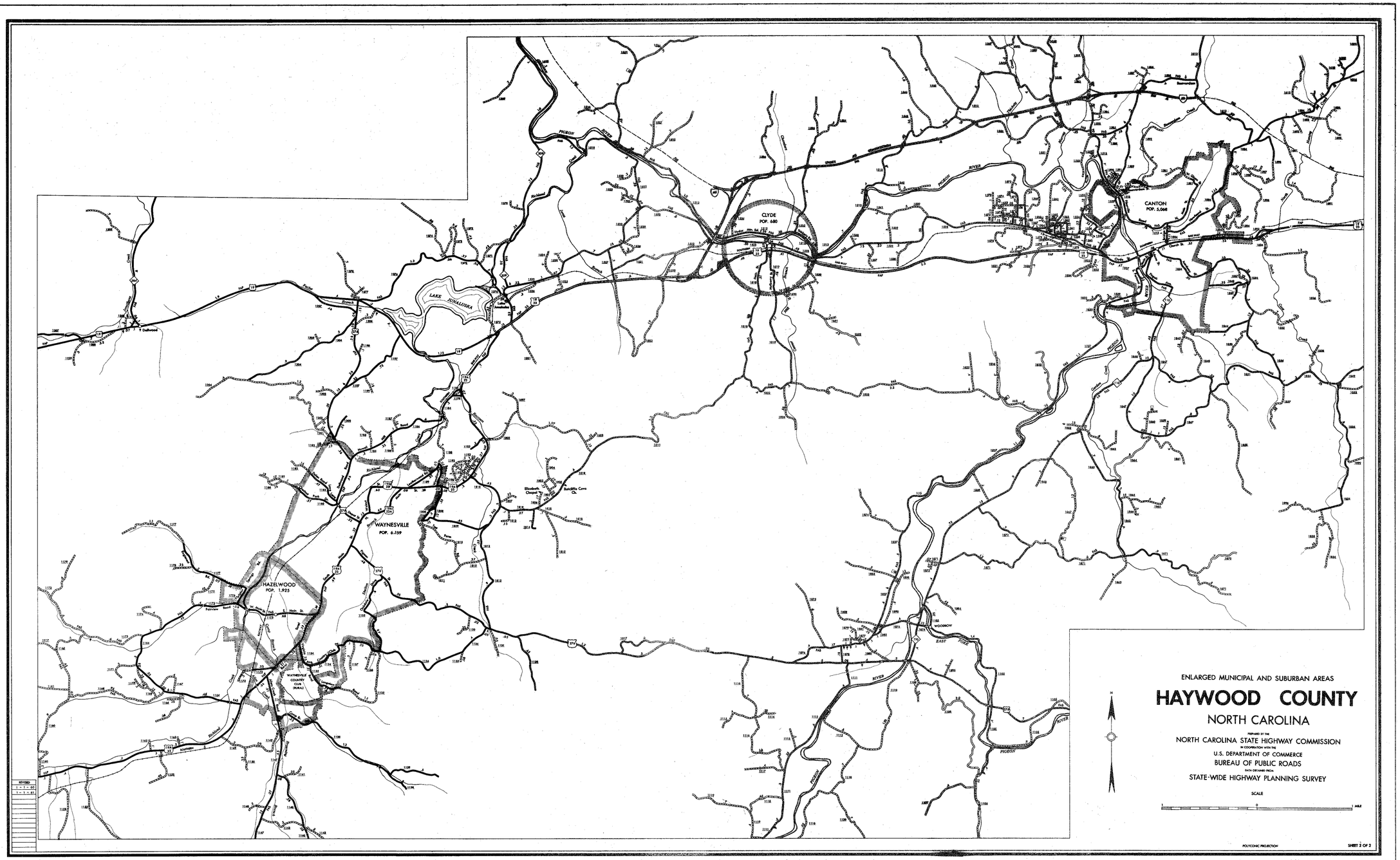

ENLARGED MUNICIPAL AND SUBURBAN AREAS

HAYWOOD COUNTY

NORTH CAROLINA

PREPARED BY THE
NORTH CAROLINA STATE HIGHWAY COMMISSION
IN COOPERATION WITH THE
U.S. DEPARTMENT OF COMMERCE
BUREAU OF PUBLIC ROADS
DATA OBTAINED FROM
STATE-WIDE HIGHWAY PLANNING SURVEY

SCALE

1 0 1 MILE

POLYCONIC PROJECTION

SHEET 2 OF 3

HAYWOOD SUR.

MAINTENANCE MAP HAYWOOD COUNTY NORTH CAROLINA 087

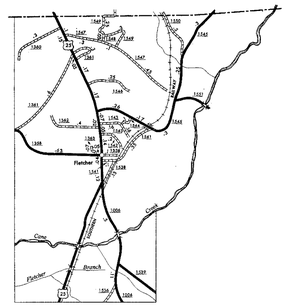

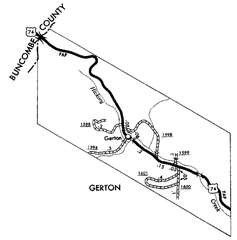

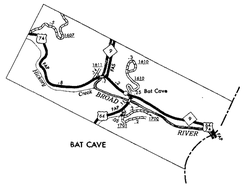

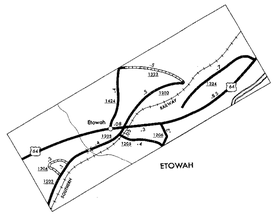



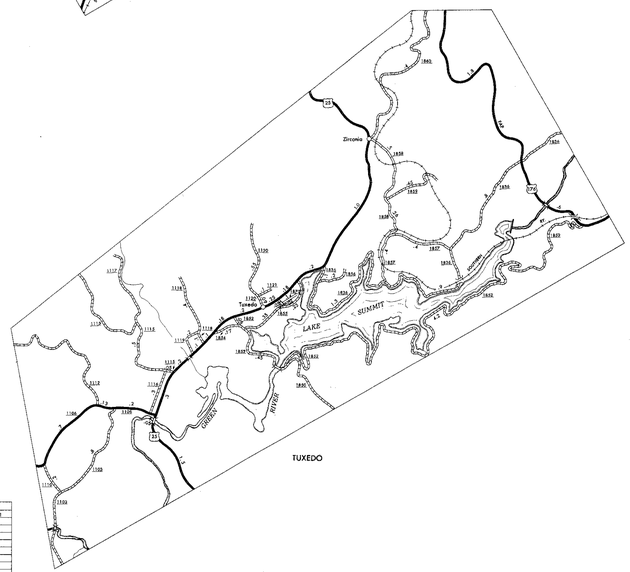

REVISED
1-1-61

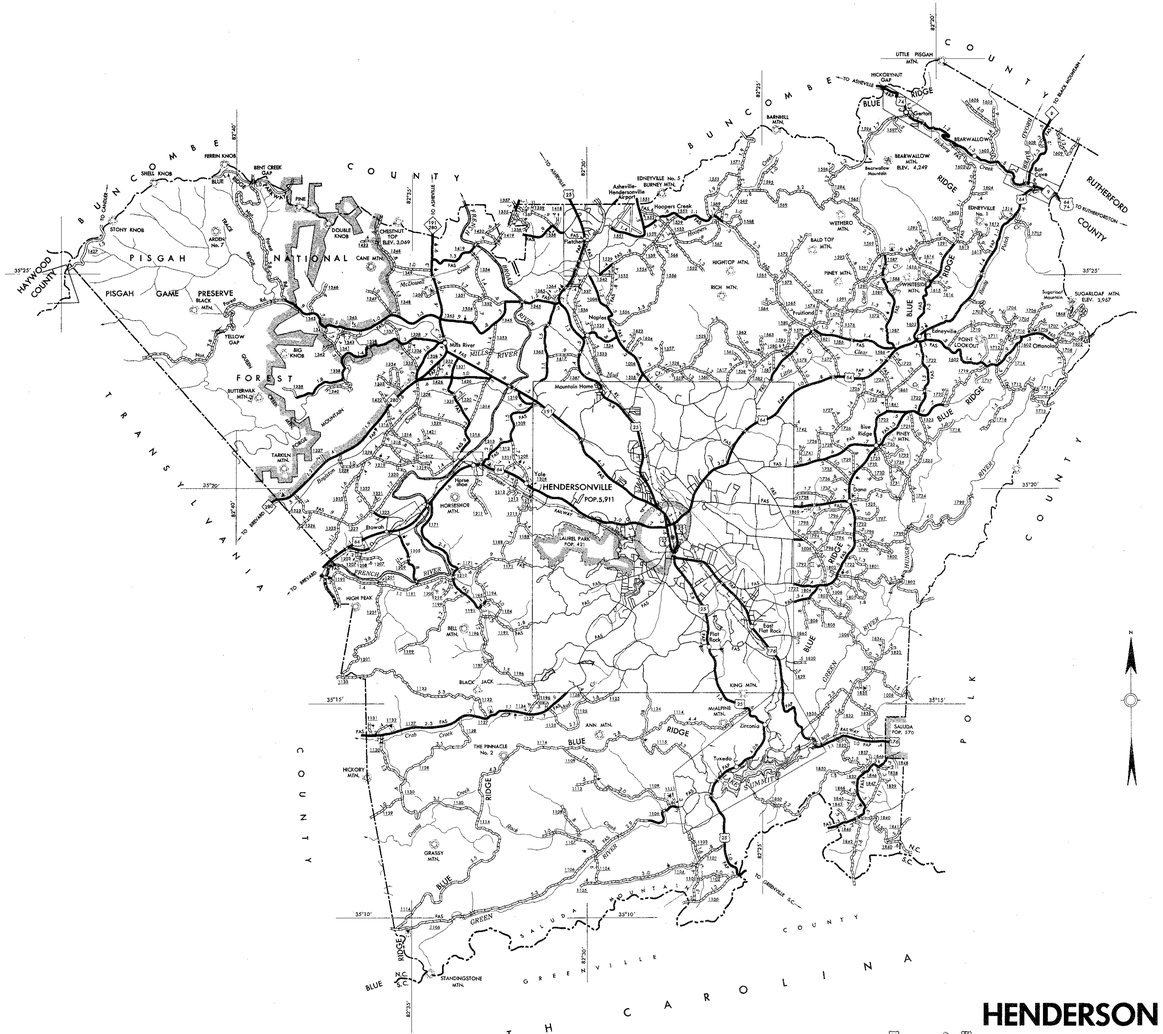





NOTE: OFF-ROAD CULTURE NOT SHOWN. MAP INCLUDES ONLY STATE MAINTAINED ROADS OR IMPORTANT NON-SYSTEM ROADS NOT SUBJECT TO PUBLIC MAINTENANCE.
CULTURE SHOWN AS OF APR. 1 1959
ROADS SHOWN AS OF JAN. 1 1961
SECONDARY ROAD NUMBERS REVISED AS OF JAN. 1, 1961

HENDERSON COUNTY

NORTH CAROLINA

PREPARED BY THE
NORTH CAROLINA STATE HIGHWAY COMMISSION
IN COOPERATION WITH THE
U.S. DEPARTMENT OF COMMERCE
BUREAU OF PUBLIC ROADS
DATA OBTAINED FROM
STATE-WIDE HIGHWAY PLANNING SURVEY

SCALE
1 0 1 2 3 4 MILES
2 0 1 2 3 4 5 KILOMETERS
SCALE FOR ENLARGEMENTS
1 0 0.5 1 MILE

POLYCONIC PROJECTION

SHEET 1 OF 2

LEGEND

- RAILROAD, PRIVATE STANDARD GAUGE
- RAILROAD, ANY NUMBER OF TRACKS USED BY SINGLE OPERATING COMPANY
- RAILROAD, ANY NUMBER OF TRACKS USED BY MORE THAN ONE OPERATING COMPANY ON COMMON OR ADJACENT RIGHTS-OF-WAY
- RAILROAD STATION
- GRADE CROSSING
- UNDERPASS
- OVERPASS
- RAILROAD TUNNEL
- FREE OR TOLL FERRY
- HIGHWAY BRIDGE, 20 FT. OR OVER
- DRAW SPAN ON BRIDGE
- HIGHWAY TUNNEL
- OPERATED SHIP AND BARGE LINES
- DOCK, PIER OR LANDING
- NARROW STREAM
- WIDE STREAM
- LIGHTHOUSE
- LIGHTS, NAUTICAL
- COAST GUARD STATION
- CANAL
- FORD
- DAM WITH LOCK
- DAM
- ARMY, NAVY OR MARINE CORPS FIELD (CEMAL OR MUNICIPAL AIRPORT
- MARKED AUXILIARY FIELD
- HANGAR ON FIELD "B" BH SYMBOL
- AIRWAY BEACON
- STATE LINE
- COUNTY LINE
- CITY LIMITS
- RESERVATION OR PARK BOUNDARY
- INSET AREA
- ENLARGED AREA, FORTIFICATION EST.
- PROMINENT PEAK, HUMMOCKS
- BICYCLE RESTRICTION
- ROAD THROUGH MOUNTAIN PASS
- COUNTY SEAT
- OTHER TOWNS AND VILLAGES
- TRIANGULATION STATION
- SCENIC SITE
- LODGE
- CAMP GROUND
- BATHING BEACH
- ATHLETIC FIELD
- MUNICIPAL PARK....PICNIC GROUND
- FAIR GROUNDS OR RACE COURSE
- GOLF COURSE
- GROUP OF DWELLINGS
- FOREST RANGER STATION
- FOREST LOOKOUT STATION
- GAME FARM
- RESERVOIR, POND OR LAKE
- FISH HATCHERY
- GAS, OR OIL TANKS
- POWER PLANT
- POWER SUBSTATION
- RADIO STATION WITH CALL LETTERS
- PUMPING OR GAUGING STATION
- SEWAGE DISPOSAL PLANT
- WATER SUPPLY, ELEVATED TANK
- MANUFACTURING PLANT
- SEASONAL INDUSTRY
- BUSINESS ESTABLISHMENT
- SAW MILL
- MINE
- GRAVEL PIT OR QUARRY
- CAVERN
- CHURCH WITH CEMETERY
- CEMETERY
- POST OFFICE
- TOWN OR COMMUNITY HALL
- NOTE OR NOTES
- HOSPITAL OR COUNTY HOME
- OPEN AIR THEATER
- GOVERNMENTAL RESEARCH STATION
- MONUMENT—SMALL HISTORICAL SITE
- RURAL FIRE STATION
- SEASONAL DWELLING
- SCHOOL
- RURAL DWELLING, FARM OR OTHER GROUP OF MIXED BUILDINGS
- CULTURAL SYMBOLS IN OUTLINE DENOTE VACANT
- CORRECTIONAL OR PENAL INSTN.
- STATE HIGHWAY GARAGE
- WEIGHT STATION
- PATROL STATION
- DOT TO INDICATE LOCATION OF ANY CULTURAL FEATURE NOT OF POSITION
- INTERSECTION DISTANCE
- SECONDARY ROAD NUMBERS
- STATE HIGHWAY
- U.S. NUMBERED HIGHWAY
- INTERSTATE HIGHWAY
- IMPASSABLE ROAD OR TRAIL
- PRIMITIVE OR UNIMPROVED ROAD
- GRADED AND DRAINED ROAD
- SOIL, GRAVEL OR STONE SURFACED ROAD
- HARD SURFACED ROAD
- DIVIDED HIGHWAY
- 4 LANE UNDIVIDED HIGHWAY
- INCORPORATED CITY OR VILLAGE, GENERALIZED
- FAP FEDERAL AID PRIMARY ROAD
- FAS FEDERAL AID SECONDARY ROAD
- FAI FEDERAL AID INTERSTATE ROAD
- NS NON-SYSTEM ROAD
- TRAFFIC CIRCLE
- HIGHWAY INTERCHANGE
- FAP PROJECTED LOCATION

HENDERSON



HENDERSONVILLE AND VICINITY

ENLARGED MUNICIPAL AND SUBURBAN AREAS

HENDERSON COUNTY

NORTH CAROLINA

PREPARED BY THE
NORTH CAROLINA STATE HIGHWAY COMMISSION
IN COOPERATION WITH THE
U.S. DEPARTMENT OF COMMERCE
BUREAU OF PUBLIC ROADS
DATA OBTAINED FROM
STATE-WIDE HIGHWAY PLANNING SURVEY

SCALE

0 MILE

REVISED
1-1-61

POLYCONIC PROJECTION

SHEET 2 OF 2

HENDERSON RUR.

MAINTENANCE MAP HENDERSON COUNTY HENDERSONVILLE 089

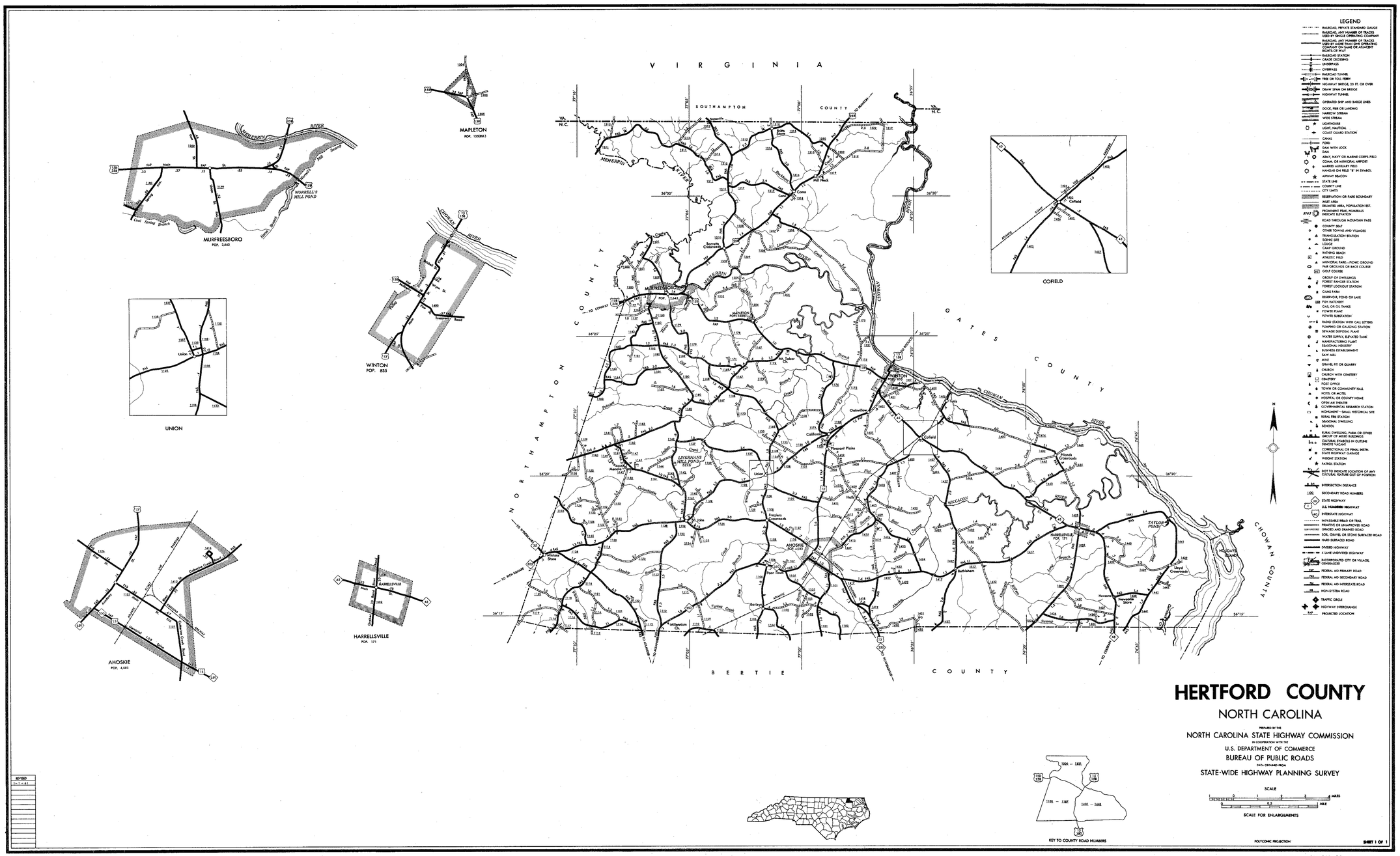

LEGEND
VIRGINIA
SOUTHAMPTON COUNTY
NORTHAMPTON COUNTY
GATES COUNTY
CHOWAN COUNTY
BERTIE COUNTY
MURFREESBORO
MAPLETON
WINTON
UNION
AHOSKIE
HARRELLSVILLE
COFIELD
HERTFORD COUNTY
NORTH CAROLINA
PREPARED BY THE
NORTH CAROLINA STATE HIGHWAY COMMISSION
IN COOPERATION WITH THE
U.S. DEPARTMENT OF COMMERCE
BUREAU OF PUBLIC ROADS
DATA OBTAINED FROM
STATE-WIDE HIGHWAY PLANNING SURVEY
SCALE
SCALE FOR ENLARGEMENTS
KEY TO COUNTY ROAD NUMBERS
POLYCONIC PROJECTION
SHEET 1 OF 1
MAINTENANCE MAP HERTFORD COUNTY NORTH CAROLINA

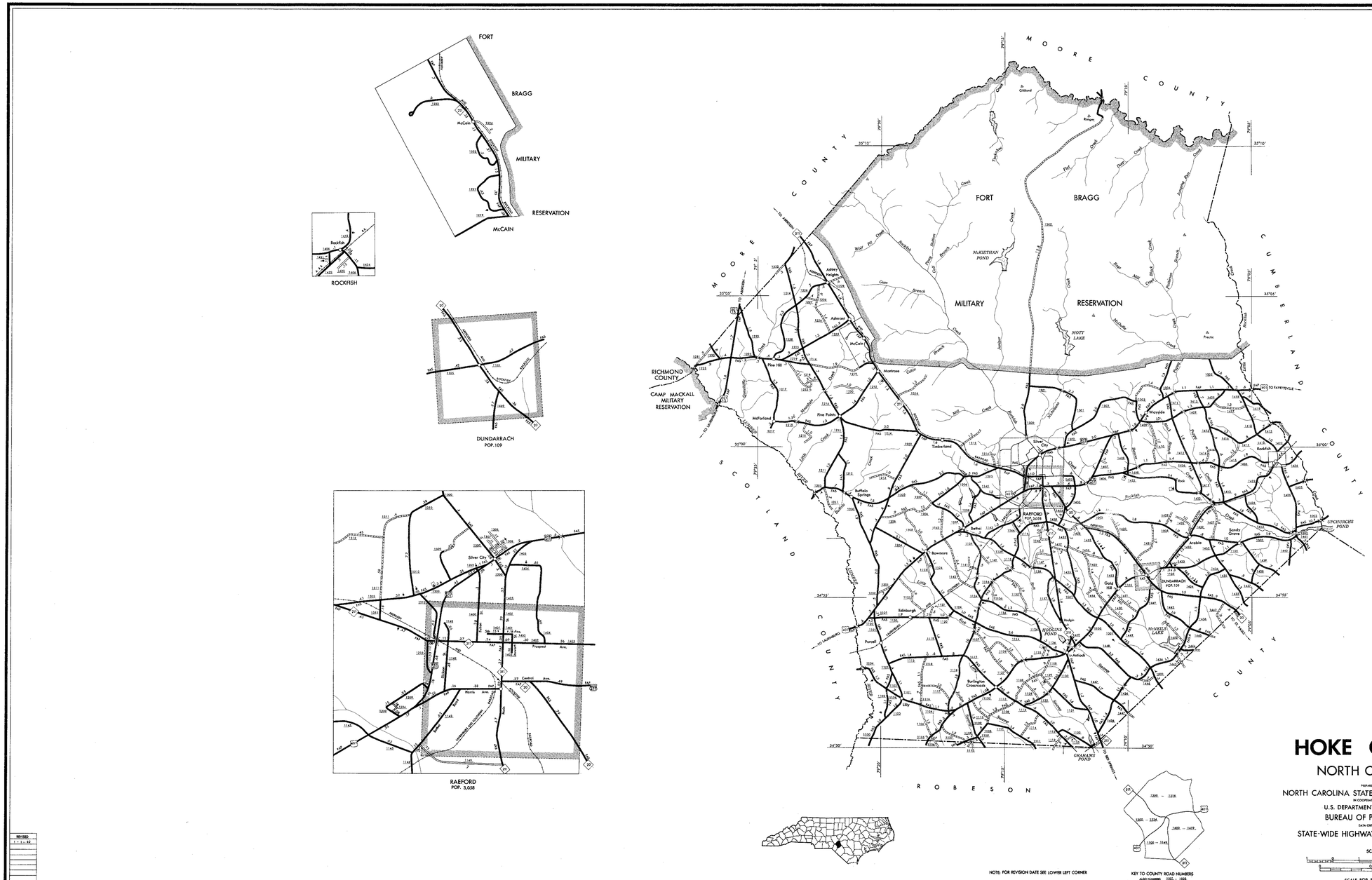

HOKE COUNTY

NORTH CAROLINA

PREPARED BY THE

NORTH CAROLINA STATE HIGHWAY COMMISSION

IN COOPERATION WITH THE

U.S. DEPARTMENT OF COMMERCE

BUREAU OF PUBLIC ROADS

DATA OBTAINED FROM

STATE-WIDE HIGHWAY PLANNING SURVEY

SCALE

SCALE FOR ENLARGEMENTS

REVISED
1 - 1 - 62

HOKE

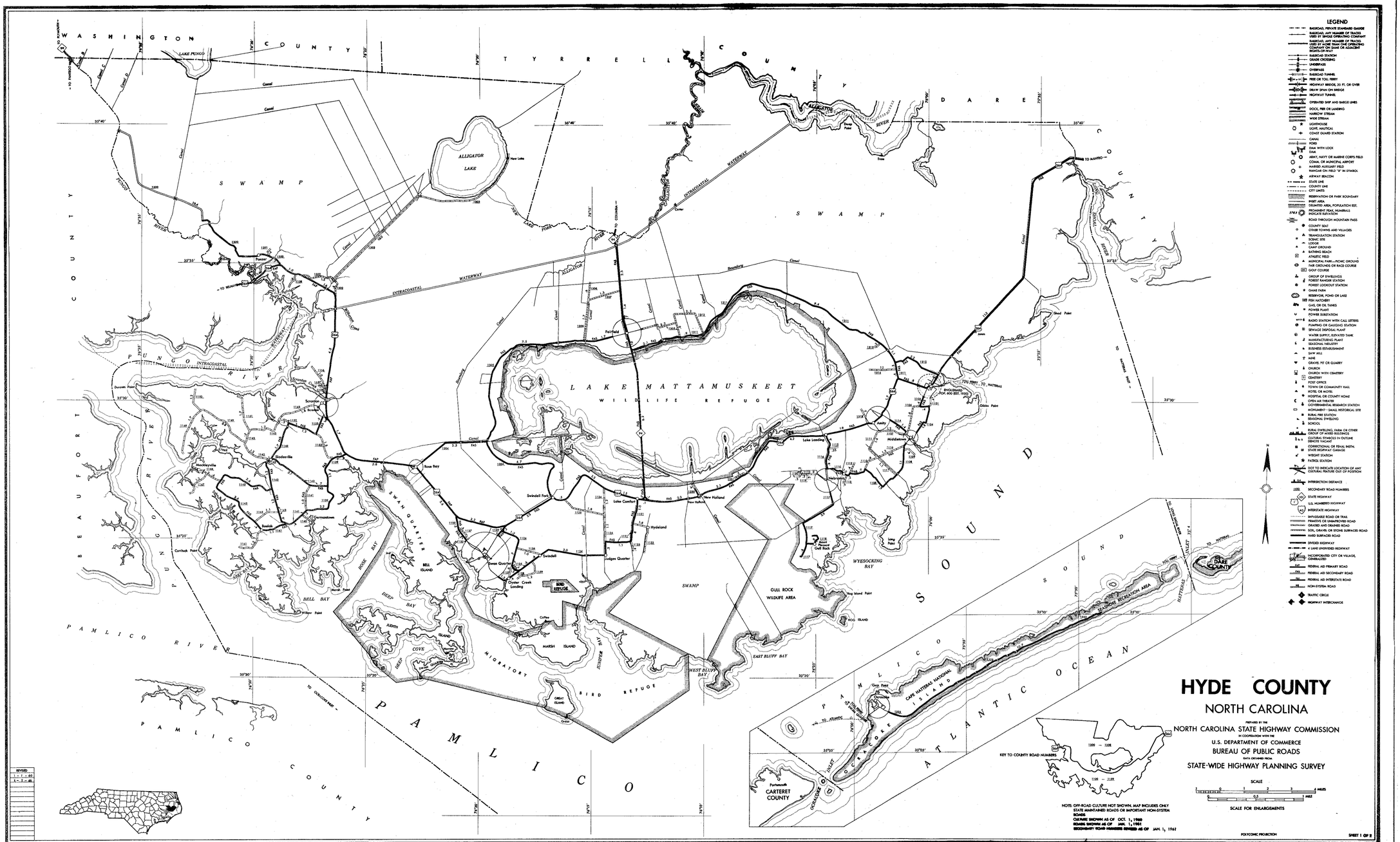
WASHINGTON COUNTY
TYRRELL COUNTY
DARE COUNTY
HYDE COUNTY
PAMLICO COUNTY
LAKE PUNGO
ALLIGATOR LAKE
SWAMP
ALLIGATOR RIVER
ALLIGATOR-PUNGO CANAL
INTRACOASTAL WATERWAY
PUNGO RIVER
PAMLICO RIVER
BEAUFORT
LAKE MATTAMUSKEET
WILDLIFE REFUGE
Fairfield
Rose Bay
Swindell Park
Lake Comfort
New Holland
Hydeland
Judges Quarter
Swindell
Oyster Creek Landing
BIRD REFUGE
SWAN QUARTER BAY
BELL ISLAND
ROSE BAY
DIKED BAY
NORTH ISLAND
COVE
MARSH ISLAND
MIGRATORY BIRD REFUGE
HUNTER BAY
SWAMP
GULL ROCK WILDLIFE AREA
WYESOCKING BAY
Hog Island Point
HOG ISLAND
EAST BLUFF BAY
WEST BLUFF BAY
Gull Rock
Wysocking Bay
Engelhard
Ferry To Hatteras
Lake Landing
Middletown
Swanquarter
Ponzer
Scuppernong
Bonner
Blackbeard
Bladenville
Rodanthe
Clarmontown
Durants Point
Currituck Point
Mural Point
Whipper Point
Gum Point
Portsmouth
CARTERET COUNTY
OCRACOKE INLET
CAPE HATTERAS NATIONAL SEASHORE RECREATION AREA
CAPE HATTERAS NATIONAL ISLAND
OCRACOKE ISLAND
ATLANTIC OCEAN
HATTERAS INLET
Ferry To Ocracoke
Ferry To Hatteras
Oden Point
Shed Point
Ferry Point
Evans
Boundary
Canal
Creek
Cove
Point
Bay
Island
Marsh
Swamp
Inlet
Sound
River
Lake
Refuge
Area
Ocracoke
Hatteras
Engelhard
Swanquarter
Fairfield
Rose Bay
Swindell Park
Lake Comfort
New Holland
Hydeland
Judges Quarter
Swindell
Oyster Creek Landing
Lake Landing
Middletown
Ponzer
Scuppernong
Bonner
Blackbeard
Bladenville
Rodanthe
Clarmontown
Durants Point
Currituck Point
Mural Point
Whipper Point
Gum Point
Portsmouth

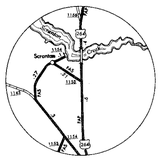
Scranton
Canal
Pungo River
SR 1138
SR 1139
SR 1140
SR 1141
SR 1142
SR 1143
SR 1144
SR 1145
SR 1146
SR 1147
SR 1148
SR 1149
SR 1150
SR 1151
SR 1152
SR 1153
SR 1154
SR 1155
SR 1156
SR 1157
SR

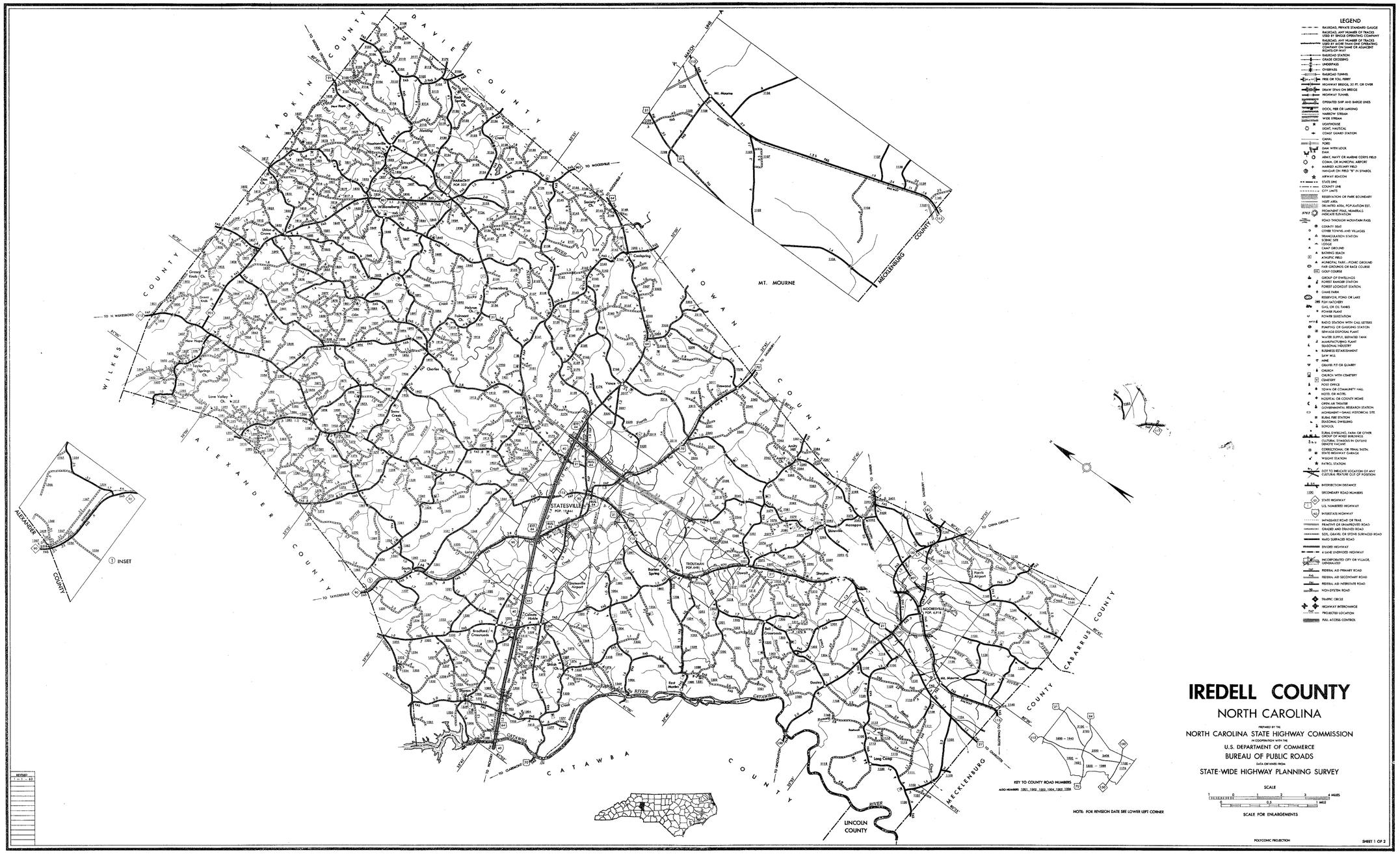
IREDELL COUNTY
NORTH CAROLINA
PREPARED BY THE
NORTH CAROLINA STATE HIGHWAY COMMISSION
IN COOPERATION WITH THE
U.S. DEPARTMENT OF COMMERCE
BUREAU OF PUBLIC ROADS
DATA OBTAINED FROM
STATE-WIDE HIGHWAY PLANNING SURVEY
LEGEND
RAILROAD, PRIVATE STANDARD GAUGE
RAILROAD, ANY NUMBER OF TRACKS
RAILROAD, ANY NUMBER OF TRACKS ABANDONED
RAILROAD, ANY NUMBER OF TRACKS USED BY MORE THAN ONE OPERATING COMPANY ON SAME OR ADJACENT RIGHTS-OF-WAY
RAILROAD STATION
GRADE CROSSING
UNDERPASS
OVERPASS
RAILROAD TUNNEL
FREE OR TOLL FERRY
HIGHWAY BRIDGE, 20 FT. OR OVER
DRAW SPAN ON BRIDGE
HIGHWAY TUNNEL
OPERATED SHIP AND BARGE LINES
DOCK, PIER OR LANDING
NARROW STREAM
WIDE STREAM
LIGHTHOUSE
LIGHT, NAUTICAL
COAST GUARD STATION
CANAL
POND
DAM WITH LOCK
DAM
ARMY, NAVY OR MARINE CORPS FIELD
COMM. OR MUNICIPAL AIRPORT
MARKED AUXILIARY FIELD
HANGAR ON FIELD "R" IN SYMBOL
AIRWAY BEACON
STATE LINE
COUNTY LINE
CITY LIMITS
RESERVATION OR PARK BOUNDARY
MDFT AREA
DELIMITED AERA, POPULATION EST.
PROMINENT PEAK, NUMERALS INDICATE ELEVATION
ROAD THROUGH MOUNTAIN PASS
COUNTY SEAT
OTHER TOWNS AND VILLAGES
TRIANGULATION STATION
SCENIC SITE
LODGE
CAMP GROUND
BATHING BEACH
ATHLETIC FIELD
MUNICIPAL PARK - PICNIC GROUND
FAIR GROUNDS OR RACE COURSE
GOLF COURSE
GROUP OF DWELLINGS
FOREST RANGER STATION
FOREST LOOKOUT STATION
GAME FARM
RESERVOIR, POND OR LAKE
FISH HATCHERY
GAS, OR OIL TANKS
POWER PLANT
POWER SUBSTATION
RADIO STATION WITH CALL LETTERS
PUMPING OR GAUGING STATION
SEWAGE DISPOSAL PLANT
WATER SUPPLY, ELEVATED TANK
MANUFACTURING PLANT
SEASONAL INDUSTRY
BUSINESS ESTABLISHMENT
SAW MILL
MINE
GRAVEL PIT OR QUARRY
CHURCH
CHURCH WITH CEMETERY
CEMETERY
POST OFFICE
TOWN OR COMMUNITY HALL
HOTEL OR MOTEL
HOSPITAL OR COUNTY HOME
OPEN AIR THEATER
GOVERNMENTAL RESEARCH STATION
MONUMENT—SMALL HISTORICAL SITE
RURAL FIRE STATION
SEASONAL DWELLING
SCHOOL
RURAL DWELLING, FARM OR OTHER BUILDING, NOT IN A GROUP
CULTURAL FEATURES IN OUTLINE DENOTE VACANT
CORRECTIONAL OR PENAL INSTN.
STATE HIGHWAY GARAGE
WEIGHT STATION
PATROL STATION
DOT TO INDICATE LOCATION OF ANY CULTURAL FEATURE OUT OF POSITION
INTERSECTION DISTANCE
SECONDARY ROAD NUMBERS
STATE HIGHWAY
U.S. NUMBERED HIGHWAY
INTERSTATE HIGHWAY
IMPASSABLE ROAD OR TRAIL
PRIMITIVE OR UNIMPROVED ROAD
GRADED AND DRAINED ROAD
SOIL, GRAVEL OR STONE SURFACED ROAD
HARD SURFACED ROAD
DIVIDED HIGHWAY
4 LANE UNDIVIDED HIGHWAY
INCORPORATED CITY OR VILLAGE, ORGANIZED
FEDERAL AID PRIMARY ROAD
FEDERAL AID SECONDARY ROAD
FEDERAL AID INTERSTATE ROAD
NON-SYSTEM ROAD
TRAFFIC CIRCLE
HIGHWAY INTERCHANGE
PROJECTED LOCATION
FULL ACCESS CONTROL
MT. MOURNE
INSET
KEY TO COUNTY ROAD NUMBERS
ALSO NUMBERS 1001, 1002, 1003, 1004, 1005, 1006
NOTE: FOR REVISION DATE SEE LOWER LEFT CORNER
SCALE
SCALE FOR ENLARGEMENTS
POLYCONIC PROJECTION
SHEET 1 OF 2
REVISED 1-1-63
IREDELL
WILKES COUNTY
YADKIN COUNTY
DAVIE COUNTY
ROWAN COUNTY
ALEXANDER COUNTY
CABARRUS COUNTY
MECKLENBURG COUNTY
LINCOLN COUNTY
CATAWBA
STATESVILLE POP. 17,171
MOORESVILLE POP. 6,618
TROUTMAN POP. 648
HARMONY POP. 323
TO N. WILKESBORO
TO MOCKSVILLE
TO TAYLORSVILLE
TO CHERRYVILLE
TO CHARLOTTE
TO CONCORD
TO MARION
TO ASHEVILLE
TO CHINA GROVE
TO SALISBURY
TO ALBEMARLE
TO MONROE
TO LINCOLNTON
TO NEWTON
TO HICKORY



STATESVILLE AND VICINITY

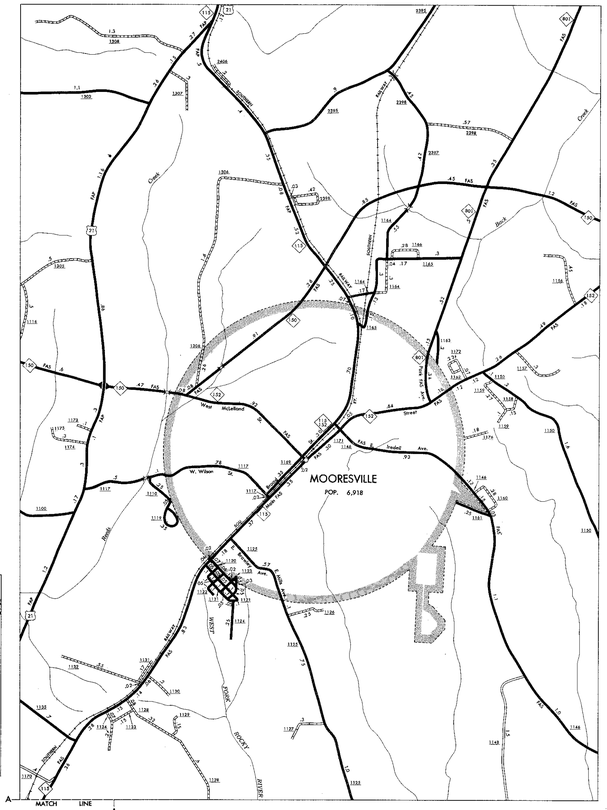

MOORESVILLE AND VICINITY

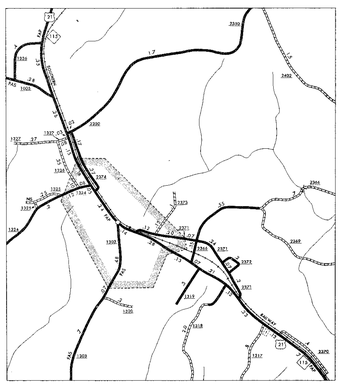

TROUTMAN
POP. 648

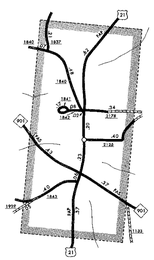

HARMONY
POP. 322

REVISED
1 = 1 = 42

ENLARGED MUNICIPAL AND SUBURBAN AREAS

IREDELL COUNTY

NORTH CAROLINA

PREPARED BY THE
NORTH CAROLINA STATE HIGHWAY COMMISSION
IN COOPERATION WITH THE
U.S. DEPARTMENT OF COMMERCE
BUREAU OF PUBLIC ROADS
DATA OBTAINED FROM
STATE-WIDE HIGHWAY PLANNING SURVEY

SCALE

1 0 1 MILE

POLYCONIC PROJECTION

SHEET 2 OF 2

IREDELL MAP


LEGEND
RAILROAD, PRIVATE STANDARD GAUGE
RAILROAD, ANY NUMBER OF TRACKS
RAILROAD, ANY NUMBER OF TRACKS, USED BY MORE THAN ONE OPERATING COMPANY ON SAME OR ADJACENT RIGHT-OF-WAY
RAILROAD STATION
GRADE CROSSING
UNDERPASS
OVERPASS
RAILROAD TUNNEL
FREE OR TOLL FERRY
HIGHWAY BRIDGE, 20 FT. OR OVER
DRAW SPAN ON BRIDGE
HIGHWAY TUNNEL
OPERATED SHIP AND BARGE LINES
DOCK, PIER OR LANDING
NARROW STREAM
WIDE STREAM
LIGHTHOUSE
LIGHT, NAUTICAL
COAST GUARD STATION
CANAL
FORD
DAM WITH LOCK
DAM
ARMY, NAVY OR MARINE CORPS FIELD
COMM. OR MUNICIPAL AIRPORT
MARKED AUXILIARY FIELD
HANGAR ON FIELD 'B' BY SYMBOL
AIRWAY BEACON
STATE LINE
COUNTY LINE
CITY LIMITS
RESERVATION OR PARK BOUNDARY
INSET AREA
DELIMITED AREA, POPULATION,EST.
PROMINENT PEAK, NUMERALS INDICATE ELEVATION
ROAD THROUGH MOUNTAIN PASS
COUNTY SEAT
OTHER TOWNS AND VILLAGES
TRIANGULATION STATION
AZIMUTH MARK
LODGE
CAMP GROUND
BATHING BEACH
ATHLETIC FIELD
MUNICIPAL PARK—PICNIC GROUND
FAIR GROUNDS OR RACE COURSE
GOLF COURSE
GROUP OF DWELLINGS
FOREST RANGER STATION
FOREST LOOKOUT STATION
CAMP FARM
RESERVOIR, POND OR LAKE
FISH HATCHERY
GAS, OIL OR OIL TANKS
POWER PLANT
POWER SUBSTATION
RADIO STATION WITH CALL LETTERS
PUMPING OR GAUGING STATION
SEWAGE DISPOSAL PLANT
WATER SUPPLY, ELEVATED TANK
MANUFACTURING PLANT
SEASONAL INDUSTRY
BUSINESS ESTABLISHMENT
SAW MILL
MINE
GRAVEL PIT OR QUARRY
CHURCH
CHURCH WITH CEMETERY
CEMETERY
POST OFFICE
TOWN OR COMMUNITY HALL
MOTEL OR HOTEL
HOSPITAL OR COUNTY HOME
CWA-ABC TABLE 108
GOVERNMENTAL RESEARCH STATION
MONUMENT—SMALL HISTORICAL SITE
RURAL FIRE STATION
SEASONAL DWELLING
SCHOOL
RURAL DWELLING, FARM OR OTHER GROUP OF MIXED BUILDINGS
CULTURAL EMBOSS IN OUTLINE DENOTES VACANCY
CORRECTIONAL OR PENAL INSTN.
STATE HIGHWAY GARAGE
WEIGHT STATION
PATROL STATION
DOT TO INDICATE LOCATION OF ANY CULTURAL FEATURE OUT OF POSITION
INTERSECTION DISTANCE
1506 SECONDARY ROAD NUMBERS
STATE HIGHWAY
U.S. NUMBERED HIGHWAY
INTERSTATE HIGHWAY
IMPASSABLE ROAD OR TRAIL
PRIMITIVE OR UNIMPROVED ROAD
GRADED AND DRAINED ROAD
SOIL, GRAVEL OR STONE SURFACED ROAD
HARD SURFACED ROAD
DIVIDED HIGHWAY
4 LANE UNDIVIDED HIGHWAY
INCORPORATED CITY OR VILLAGE, GENERALIZED
FAP FEDERAL AID PRIMARY ROAD
FAS FEDERAL AID SECONDARY ROAD
FAI FEDERAL AID INTERSTATE ROAD
NS NON-SYSTEM ROAD
TRAFFIC CIRCLE
HIGHWAY INTERCHANGE
PROJECTED LOCATION
JACKSON COUNTY
NORTH CAROLINA
PREPARED BY THE
NORTH CAROLINA STATE HIGHWAY COMMISSION
IN COOPERATION WITH THE
U.S. DEPARTMENT OF COMMERCE
BUREAU OF PUBLIC ROADS
DATA OBTAINED FROM
STATE-WIDE HIGHWAY PLANNING SURVEY
SCALE
SCALE FOR ENLARGEMENTS
POLYCONIC PROJECTION
SHEET 1 OF 2
NOTE: OFF-ROAD CULTURE NOT SHOWN. MAP INCLUDES ONLY STATE MAINTAINED ROADS OR IMPORTANT NON-SYSTEM ROADS
CULTURE SHOWN AS OF MAY 1, 1956
ROADS SHOWN AS OF JAN. 1, 1961
SECONDARY ROAD NUMBERS REVISED AS OF JAN. 1, 1961
REVISED
1 - 1 - 61
KEY TO COUNTY ROAD NUMBERS
ALSO NUMBER 1091
WHITTIER
CULLOWHEE
EAST LAPORT
SYLVA
CHEROKEE INDIAN RESERVATION
NANTAHALA NATIONAL FOREST
TUCKASEIGEE RIVER
LAKE FAIRFIELD
LAKE CEDAR CLIFF
LAKE BEAR CREEK
SAPPHIRE LAKE
CASHIERS
DEVILS COURTHOUSE
WHITESIDE MTN.
BLUE RIDGE
TRANSYLVANIA COUNTY
HAYWOOD COUNTY
SWAIN COUNTY
MACON COUNTY
GEORGIA
SOUTH CAROLINA
RABUN COUNTY

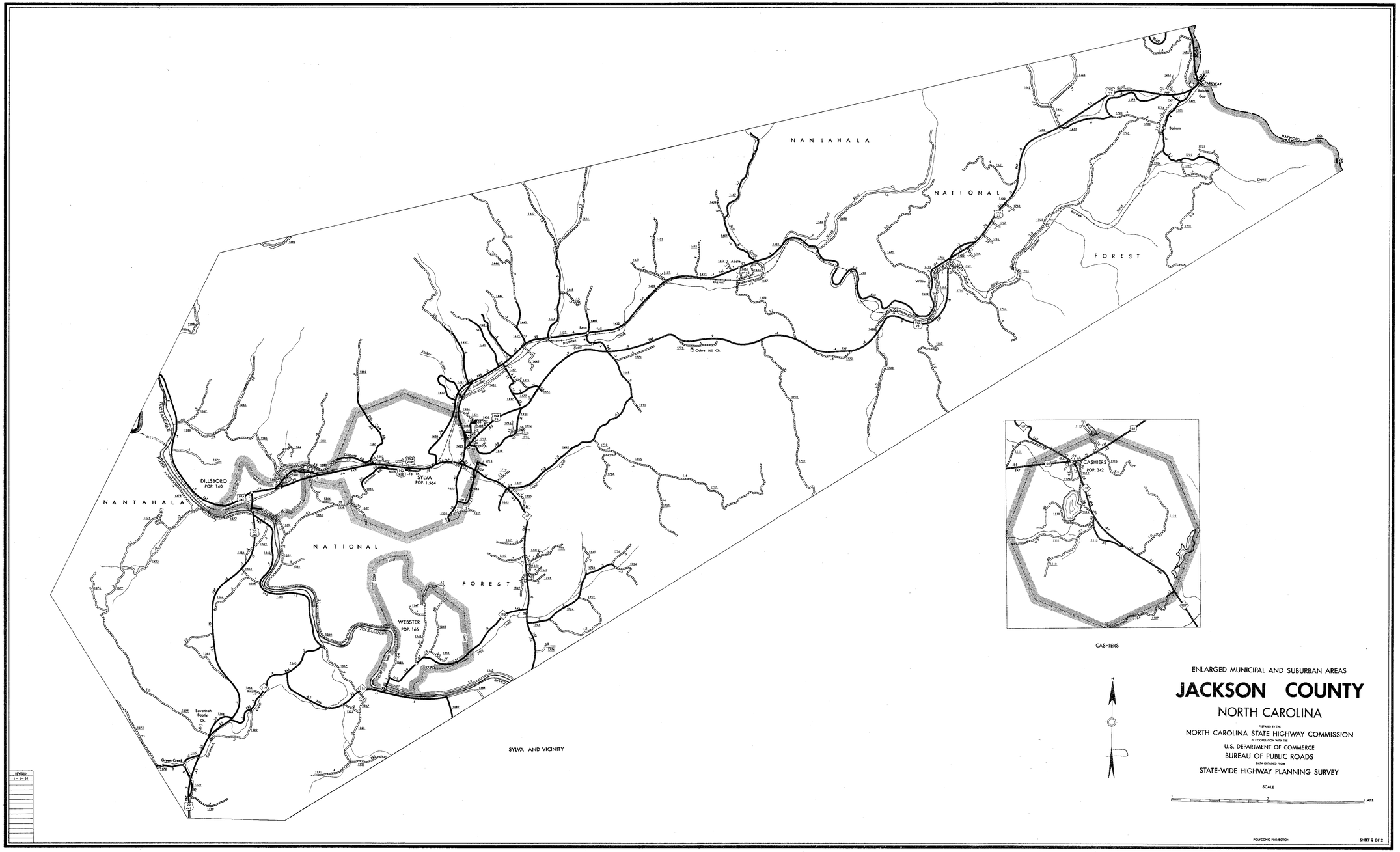
NANTAHALA
NATIONAL
FOREST
DILLSBORO
POP. 140
SYLVA
POP. 1,564
WEBSTER
POP. 166
CASHIERS
POP. 342
Balsam
Willis
Addie
Beta
Savannah Baptist Ch.
Green Creek
Oakre Hill Ch.
SYLVA AND VICINITY
CASHIERS
ENLARGED MUNICIPAL AND SUBURBAN AREAS
JACKSON COUNTY
NORTH CAROLINA
PREPARED BY THE
NORTH CAROLINA STATE HIGHWAY COMMISSION
IN COOPERATION WITH THE
U.S. DEPARTMENT OF COMMERCE
BUREAU OF PUBLIC ROADS
DATA OBTAINED FROM
STATE-WIDE HIGHWAY PLANNING SURVEY
SCALE
1 0 1 MILE
POLYCONIC PROJECTION
SHEET 2 OF 2
REVISED
1-1-61

JACKSON SUP.

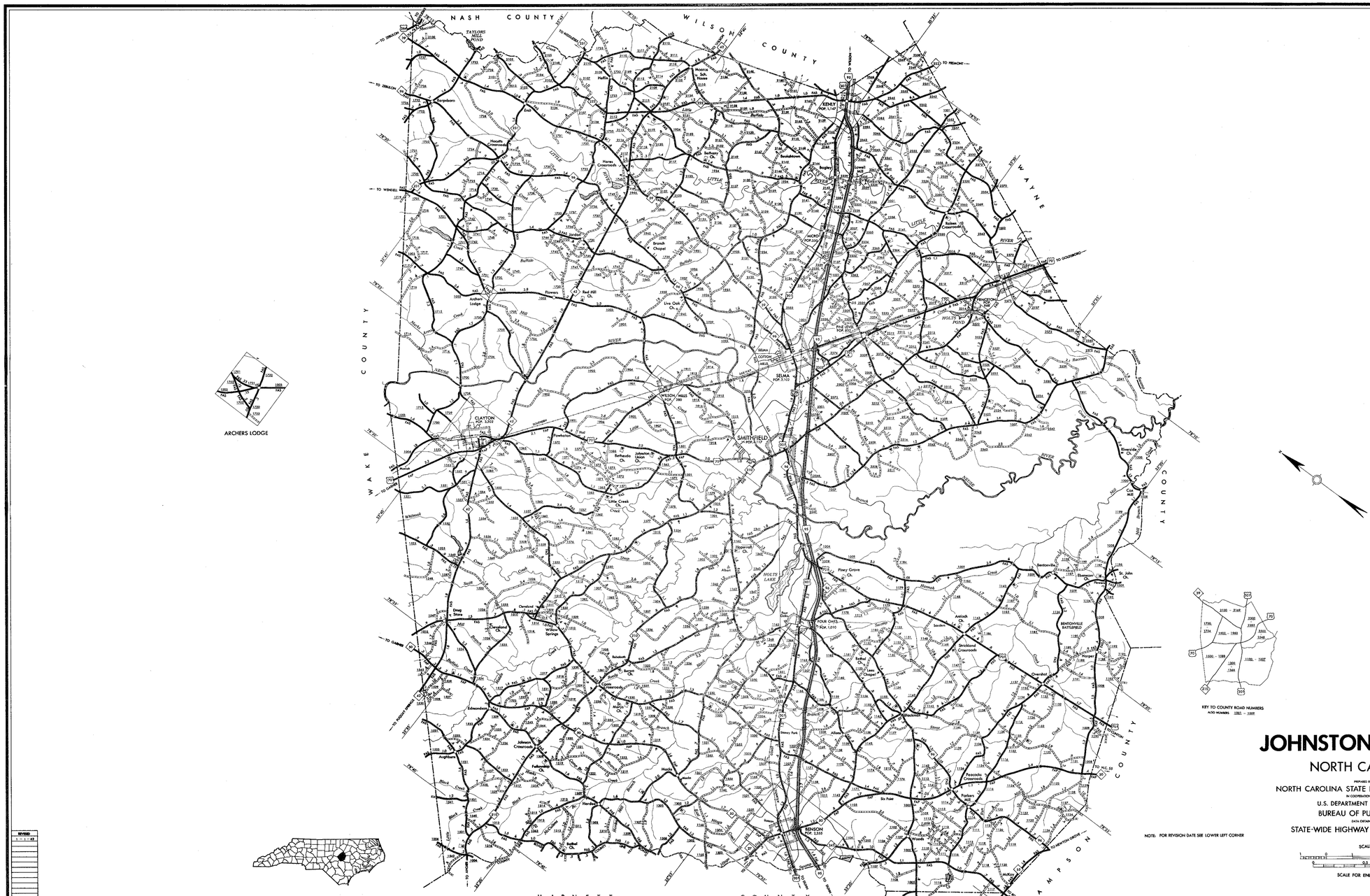

LEGEND

- RAILROAD, PRIVATE STANDARD GAUGE
- RAILROAD, ANY NUMBER OF TRACKS USED BY SINGLE OPERATING COMPANY
- RAILROAD, ANY NUMBER OF TRACKS USED BY MORE THAN ONE OPERATING COMPANY ON SAME OR ADJACENT RIGHTS-OF-WAY
- RAILROAD STATION
- GRADE CROSSING
- UNDERPASS
- OVERPASS
- RAILROAD TUNNEL
- FREE OR TOLL FERRY
- HIGHWAY BRIDGE, 20 FT. OR OVER
- DRAW SPAN ON BRIDGE
- HIGHWAY TUNNEL
- OPERATED SHIP AND BARGE LINES
- DOCK, PIER OR LANDING
- NARROW STREAM
- WIDE STREAM
- LIGHTHOUSE
- LIGHT, NAUTICAL
- COAST GUARD STATION
- CANAL
- FORD
- DAM WITH LOCK
- DAM
- ARMY, NAVY OR MARINE CORPS FIELD
- CIVIL OR MUNICIPAL AIRPORT
- MARKED AUXILIARY FIELD
- HANGAR ON FIELD "R" IN SYMBOL
- AIRWAY BEACON
- STATE LINE
- COUNTY LINE
- CITY LIMITS
- RESERVATION OR PARK BOUNDARY
- RIGHT AREA
- DELIMITED AREA, POPULATION EST.
- PROMINENT PEAK, NUMERALS INDICATE ELEVATION
- ROAD THROUGH MOUNTAIN PASS
- COUNTY SEAT
- OTHER TOWNS AND VILLAGES
- TRIANGULATION STATION
- SCENIC SITE
- LODGE
- CAMP GROUND
- BATHING BEACH
- ATHLETIC FIELD
- MUNICIPAL PARK—PICNIC GROUND
- FAIR GROUNDS OR RACE COURSE
- GOLF COURSE
- GROUP OF DWELLINGS
- FOREST RANGER STATION
- FOREST LOOKOUT STATION
- GAME FARM
- RESERVOIR, POND OR LAKE
- FISH HATCHERY
- GAS, OIL OR TAR TANKS
- POWER PLANT
- POWER SUBSTATION
- RADIO STATION WITH CALL LETTERS
- PUMPING OR GAUGING STATION
- SEWAGE DISPOSAL PLANT
- WATER SUPPLY, ELEVATED TANK
- MANUFACTURING PLANT
- SEASONAL INDUSTRY
- BUSINESS ESTABLISHMENT
- SAW MILL
- MINE
- GRAVEL PIT OR QUARRY
- CHURCH
- CHURCH WITH CEMETERY
- CEMETERY
- POST OFFICE
- TOWN OR COMMUNITY HALL
- HOTEL OR MOTEL
- HOSPITAL OR COUNTY HOME
- OPEN AIR THEATER
- GOVERNMENTAL RESEARCH STATION
- MONUMENT—SMALL HISTORICAL SITE
- BURIAL PRE STATION
- SEASONAL DWELLING
- SCHOOL
- RURAL DWELLING, FARM OR OTHER GROUP OF MIXED BUILDINGS
- CULTURAL SYMBOLS IN OUTLINE DENOTE VACANCY
- CORRECTIONAL OR PENAL INSTN.
- STATE HIGHWAY GARAGE
- WEIGHT STATION
- PATROL STATION
- DOT TO INDICATE LOCATION OF ANY CULTURAL FEATURE OUT OF POSITION
- INTERSECTION DISTANCE
- SECONDARY ROAD NUMBERS
- STATE HIGHWAY
- U.S. NUMBERED HIGHWAY
- INTERSTATE HIGHWAY
- IMPASSABLE ROAD OR TRAIL
- PRIMITIVE OR UNIMPROVED ROAD
- GRADED AND DRAINED ROAD
- SOIL, GRAVEL OR STONE SURFACED ROAD
- HARD SURFACED ROAD
- DIVIDED HIGHWAY
- 4 LANE UNDIVIDED HIGHWAY
- INCORPORATED CITY OR VILLAGE, GENERALIZED
- FEDERAL AID PRIMARY ROAD
- FEDERAL AID SECONDARY ROAD
- FEDERAL AID INTERSTATE ROAD
- NON-SYSTEM ROAD
- TRAFFIC CIRCLE
- HIGHWAY INTERCHANGE
- PROJECTED LOCATION
- FULL ACCESS CONTROL

REVISED
1 – 1 – 69

JOHNSTON COUNTY

NORTH CAROLINA

PREPARED BY THE
NORTH CAROLINA STATE HIGHWAY COMMISSION
IN COOPERATION WITH THE
U.S. DEPARTMENT OF COMMERCE
BUREAU OF PUBLIC ROADS
DATA OBTAINED FROM
STATE-WIDE HIGHWAY PLANNING SURVEY

SCALE
1 0 1 2 3 4 MILES
1 0 1/2 1 MILE
SCALE FOR ENLARGEMENTS

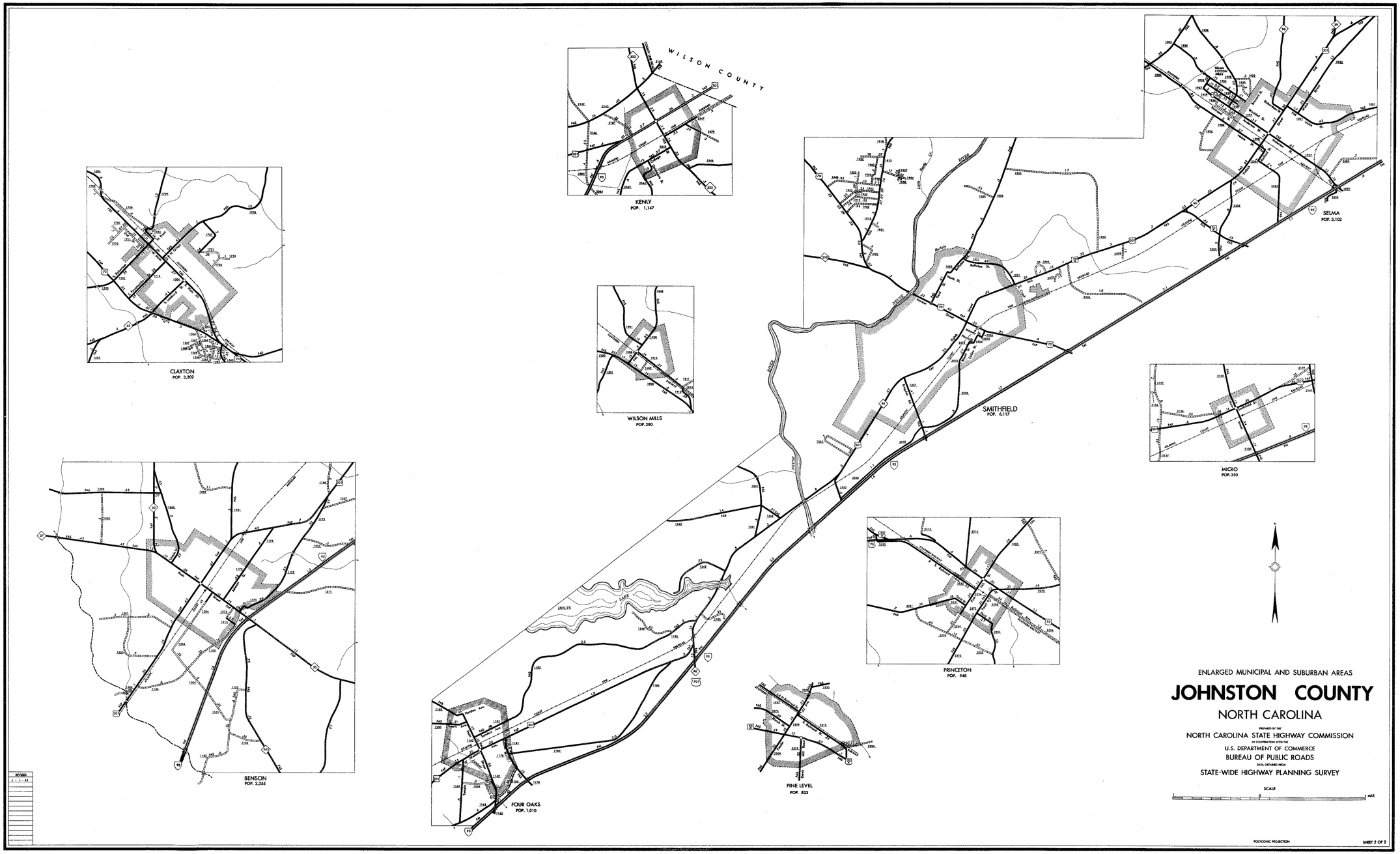
WILSON COUNTY
KENLY
POP. 1,147
CLAYTON
POP. 3,302
WILSON MILLS
POP. 280
SELMA
POP. 3,102
SMITHFIELD
POP. 6,117
MICRO
POP. 350
BENSON
POP. 2,355
PRINCETON
POP. 948
FOUR OAKS
POP. 1,010
PINE LEVEL
POP. 833
HOLTS LAKE
ENLARGED MUNICIPAL AND SUBURBAN AREAS
JOHNSTON COUNTY
NORTH CAROLINA
PREPARED BY THE
NORTH CAROLINA STATE HIGHWAY COMMISSION
IN COOPERATION WITH THE
U.S. DEPARTMENT OF COMMERCE
BUREAU OF PUBLIC ROADS
DATA OBTAINED FROM
STATE-WIDE HIGHWAY PLANNING SURVEY
SCALE
POLYCONIC PROJECTION
SHEET 2 OF 2
REVISED
1 - 1 - 63
JOHNSTON SUP.

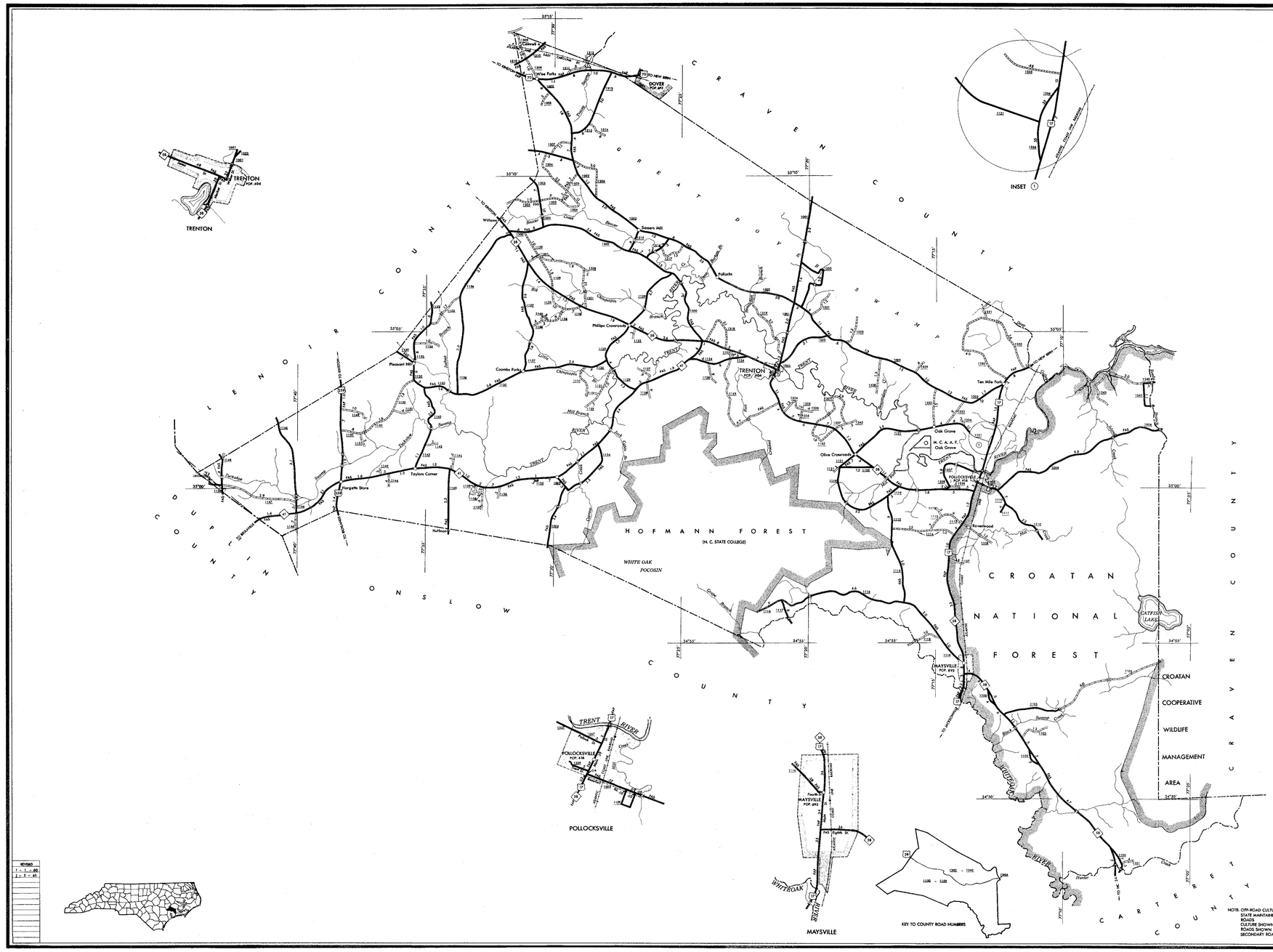
JONES COUNTY
NORTH CAROLINA
PREPARED BY THE
NORTH CAROLINA STATE HIGHWAY COMMISSION
IN COOPERATION WITH THE
U.S. DEPARTMENT OF COMMERCE
BUREAU OF PUBLIC ROADS
DATA OBTAINED FROM
STATE-WIDE HIGHWAY PLANNING SURVEY
SCALE
SCALE FOR ENLARGEMENTS
POLYCONIC PROJECTION
SHEET 1 OF 1
NOTE: OFF-ROAD CULTURE NOT SHOWN. MAP INCLUDES ONLY STATE MAINTAINED ROADS OR IMPORTANT NON-SYSTEM ROADS
CULTURE SHOWN AS OF JULY 1, 1957
ROADS SHOWN AS OF JAN. 1, 1961
SECONDARY ROAD NUMBERS REVISED AS OF JAN. 1, 1961
LEGEND
RAILROAD, PRIVATE STANDARD GAUGE
RAILROAD, ANY NUMBER OF TRACKS USED BY SINGLE OPERATING COMPANY
RAILROAD, ANY NUMBER OF TRACKS USED BY MORE THAN ONE OPERATING COMPANY OR SAME OR ADJACENT RIGHTS-OF-WAY
RAILROAD STATION
GRADE CROSSING
UNDERPASS
OVERPASS
RAILROAD TUNNEL
FREE OR TOLL FERRY
HIGHWAY BRIDGE 20 FT. OR OVER
DRAW SPAN ON BRIDGE
HIGHWAY TUNNEL
OPERATED SHIP AND BARGE LINES
DOCK, PIER OR LANDING
NARROW STREAM
WIDE STREAM
LIGHTHOUSE
LIGHT, NAUTICAL
COAST GUARD STATION
CANAL
FORD
Dam WITH LOCK
Dam
ARMY, NAVY OR MARINE CORPS FIELD
COMM. OR MUNICIPAL AIRPORT
MARKED AUXILIARY FIELD
HANGAR ON FIELD "B" IN SYMBOL
AIRWAY BEACON
STATE LINE
COUNTY LINE
CITY LIMITS
RESERVATION OR PARK BOUNDARY
INSET AREA
DESIRED AREA, POPULATION EST.
PROMINENT PEAK, HEADLESS INDICATES ELEVATION
ROAD THROUGH MOUNTAIN PASS
COUNTY SEAT
OTHER TOWNS AND VILLAGES
TRIANGULATION STATION
SCENIC SITE
LODGE
CAMP GROUND
BATHING BEACH
ATHLETIC FIELD
MUNICIPAL PARK—PICNIC GROUND
FAIR GROUNDS OR RACE COURSE
GOLF COURSE
GROUP OF CHURCHES
FOREST RANGER STATION
FOREST LOOKOUT STATION
Game Farm
RESERVOIR, POND OR LAKE
FISH HATCHERY
GAS, OR OIL TANKS
POWER PLANT
POWER SUBSTATION
RADIO STATION WITH CALL LETTERS
PUMPING OR GAUGING STATION
SEWAGE DISPOSAL PLANT
WATER SUPPLY, ELEVATED TANK
MANUFACTURING PLANT
SEASONAL INDUSTRY
BUSINESS ESTABLISHMENT
SAW MILL
MINE
GRAVEL PIT OR QUARRY
CHURCH
CHURCH WITH CEMETERY
CEMETERY
POST OFFICE
TOWN OR COMMUNITY HALL
HOTEL OR MOTEL
HOSPITAL OR COUNTY HOME
OPEN-AIR THEATER
GOVERNMENTAL RESEARCH STATION
MONUMENT—SMALL HISTORICAL SITE
RURAL FIRE STATION
SEASONAL DWELLING
SCHOOL
RURAL DWELLING, FARM OR OTHER BUILDINGS, CLUSTERED BUILDINGS
CULTURAL FEATURES IN OUTLINE DENOTE VACANT
CORRECTIONAL OR PENAL INSTN. STATE HIGHWAY GARAGE
WEIGHT STATION
PATROL STATION
DOT TO INDICATE LOCATION OF ANY CULTURAL FEATURE OUT OF POSITION
INTERSECTION DISTANCE
SECONDARY ROAD NUMBERS
STATE HIGHWAY
U.S. NUMBERED HIGHWAY
INTERSTATE HIGHWAY
IMPASSABLE ROAD OR TRAIL
PRIMITIVE OR UNIMPROVED ROAD
GRADED AND DRAINED ROAD
SOIL, GRAVEL OR STONE SURFACED ROAD
HARD SURFACED ROAD
DIVIDED HIGHWAY
4 LANE UNDIVIDED HIGHWAY
INCORPORATED CITY OR VILLAGE, CONGESTED
FEDERAL AID PRIMARY ROAD
FEDERAL AID SECONDARY ROAD
FEDERAL AID INTERSTATE ROAD
NON-SYSTEM ROAD
TRAFFIC CIRCLE
HIGHWAY INTERCHANGE
PROJECTED LOCATION
INSET 1
TRENTON
POP. 484
DOVER
POP. 691
POLLOCKSVILLE
POP. 478
MAYSVILLE
POP. 892
KEY TO COUNTY ROAD NUMBERS
HOFMANN FOREST
(N. C. STATE COLLEGE)
WHITE OAK
POCOSIN
CROATAN
NATIONAL
FOREST
CROATAN
COOPERATIVE
WILDLIFE
MANAGEMENT
AREA
CRAVEN COUNTY
JONES COUNTY
ONSLOW COUNTY
CARTERET COUNTY
REVISED
1 - 1 - 60
2 - 1 - 61

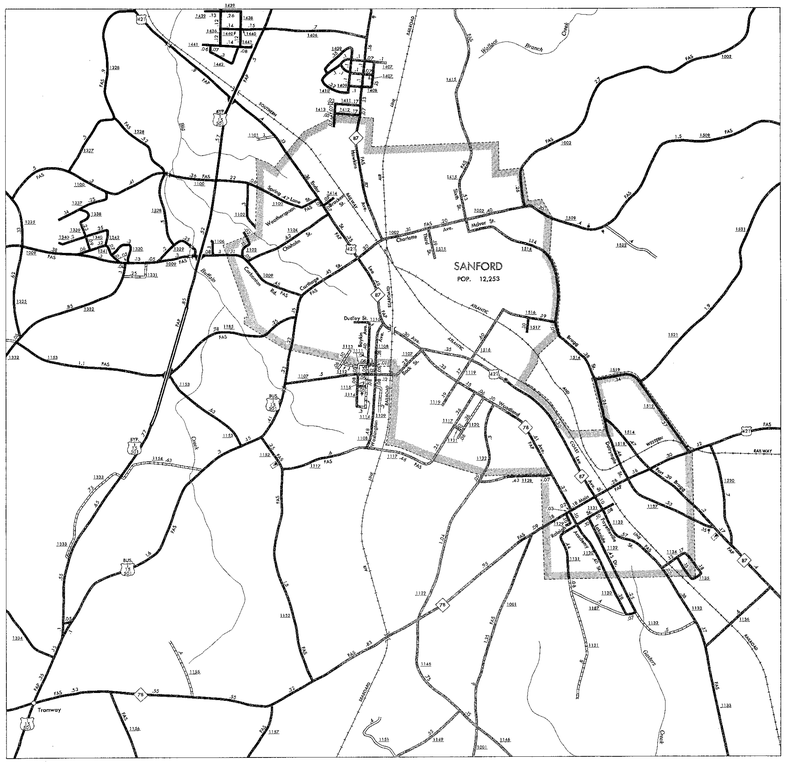

SANFORD AND VICINITY



LEMON SPRINGS

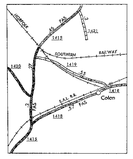

COLON

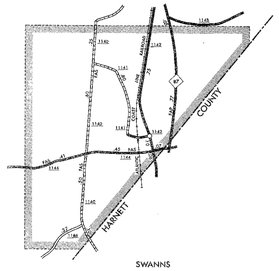

SWANNS
EST. POP. 130

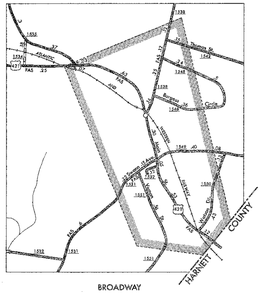

BROADWAY
POP. 466



LEGEND

- RAILROAD, PRIVATE STANDARD GAUGE
- RAILROAD, ANY MEMBER OF TRACKS USED BY SINGLE OPERATING COMPANY
- RAILROAD, ANY MEMBER OF TRACKS USED BY MORE THAN ONE OPERATING COMPANY ON SAME OR ADJACENT RIGHTS-OF-WAY
- RAILROAD STATION
- GRADE CROSSING
- UNDERPASS
- OVERPASS
- RAILROAD TUNNEL
- FREE OR TOLL FERRY
- HIGHWAY BRIDGE, 20 FT. OR OVER
- DRAW SPAN ON BRIDGE
- HIGHWAY TUNNEL
- OPERATED SHIP AND BARGE LINES
- DOCK, PIER OR LANDING
- NARROW STREAM
- WIDE STREAM
- LIGHTHOUSE
- LIGHT, NAUTICAL
- COAST GUARD STATION
- CANAL
- FORD
- DAM WITH LOCK
- DAM
- ARMY, NAVY OR MARINE CORPS FIELD
- COMM. OR MUNICIPAL AIRPORT
- MARKED AUXILIARY FIELD
- HANGAR ON FIELD "E" IN SYMBOL
- AIRWAY BEACON
- STATE LINE
- COUNTY LINE
- CITY LIMITS
- RESERVATION OR PARK BOUNDARY
- MARSH AREA
- DELIMITED AREA, POPULATION EST.
- PROMINENT PEAK, NUMERALS INDICATE ELEVATION
- ROAD THROUGH MOUNTAIN PASS
- COUNTY SEAT
- OTHER TOWNS AND VILLAGES
- TRIANGULATION STATION
- SCENIC SITE
- CAVE
- CAMP GROUND
- BATHING BEACH
- ATHLETIC FIELD
- MUNICIPAL PARK—PICNIC GROUND
- FAIR GROUNDS OR RACE COURSE
- GOLF COURSE
- GROUP OF DWELLINGS
- FOREST RANGER STATION
- FOREST LOOKOUT STATION
- GAME FARM
- RESERVOIR, POND OR LAKE
- FISH HATCHERY
- GAS, OR OIL TANKS
- POWER PLANT
- POWER SUBSTATION
- RADIO STATION WITH CALL LETTERS
- PUMPING OR GAUGING STATION
- SEWAGE DISPOSAL PLANT
- WATER SUPPLY, ELEVATED TANK
- MANUFACTURING PLANT
- SEASONAL INDUSTRY
- BUSINESS ESTABLISHMENT
- SAW MILL
- MINE
- GRAVEL PIT OR QUARRY
- CHURCH
- CHURCH WITH CEMETERY
- CEMETERY
- POST OFFICE
- TOWN OR COMMUNITY HALL
- MOTEL OR HOTEL
- HOSPITAL OR COUNTY HOME
- OPEN AIR THEATER
- GOVERNMENTAL RESEARCH STATION
- MONUMENT—SMALL HISTORICAL SITE
- RURAL FIRE STATION
- SEASONAL DWELLING
- SCHOOL
- BURIAL DWELLING, FARM OR OTHER GROUP OF MIXED BUILDINGS
- CULTURAL STANDOUTS IN OUTLINE (NOT TO SCALE)
- CORRECTIONAL OR PENAL INSTN., STATE HIGHWAY GARAGE
- WEIGHT STATION
- PATROL STATION
- DOT TO INDICATE LOCATION OF ANY CULTURAL FEATURE OUT OF POSITION
- INTERSECTION DISTANCE
- SECONDARY ROAD NUMBERS
- STATE HIGHWAY
- U.S. NUMBERED HIGHWAY
- INTERSTATE HIGHWAY
- IMPASSABLE ROAD OR TRAIL
- PRIMITIVE OR UNIMPROVED ROAD
- GRADED AND DRAINED ROAD
- SOIL, GRAVEL OR STONE SURFACED ROAD
- HARD SURFACED ROAD
- DIVIDED HIGHWAY
- 4 LANE UNDIVIDED HIGHWAY
- INCORPORATED CITY OR VILLAGE, UNINCLUDED
- FEDERAL AID PRIMARY ROAD
- FEDERAL AID SECONDARY ROAD
- FEDERAL AID INTERSTATE ROAD
- NON-SYSTEM ROAD
- TRAFFIC CIRCLE
- HIGHWAY INTERCHANGE
- PROJECTED LOCATION
- FULL ACCESS CONTROL

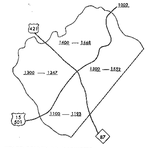

KEY TO COUNTY ROAD NUMBERS
ALSO NUMBERS 1001, 1500, 1502, 1509



NOTE: FOR REVISION DATE SEE LOWER LEFT CORNER

LEE COUNTY

NORTH CAROLINA

PREPARED BY THE
NORTH CAROLINA STATE HIGHWAY COMMISSION
IN COOPERATION WITH THE
U.S. DEPARTMENT OF COMMERCE
BUREAU OF PUBLIC ROADS
DATA OBTAINED FROM
STATE-WIDE HIGHWAY PLANNING SURVEY

SCALE
0 1 2 3 4 MILES
0 0.5 1 MILE
SCALE FOR ENLARGEMENTS

POLYCONIC PROJECTION

SHEET 1 OF 1

REVISED
1 — 3 — 63

LEE

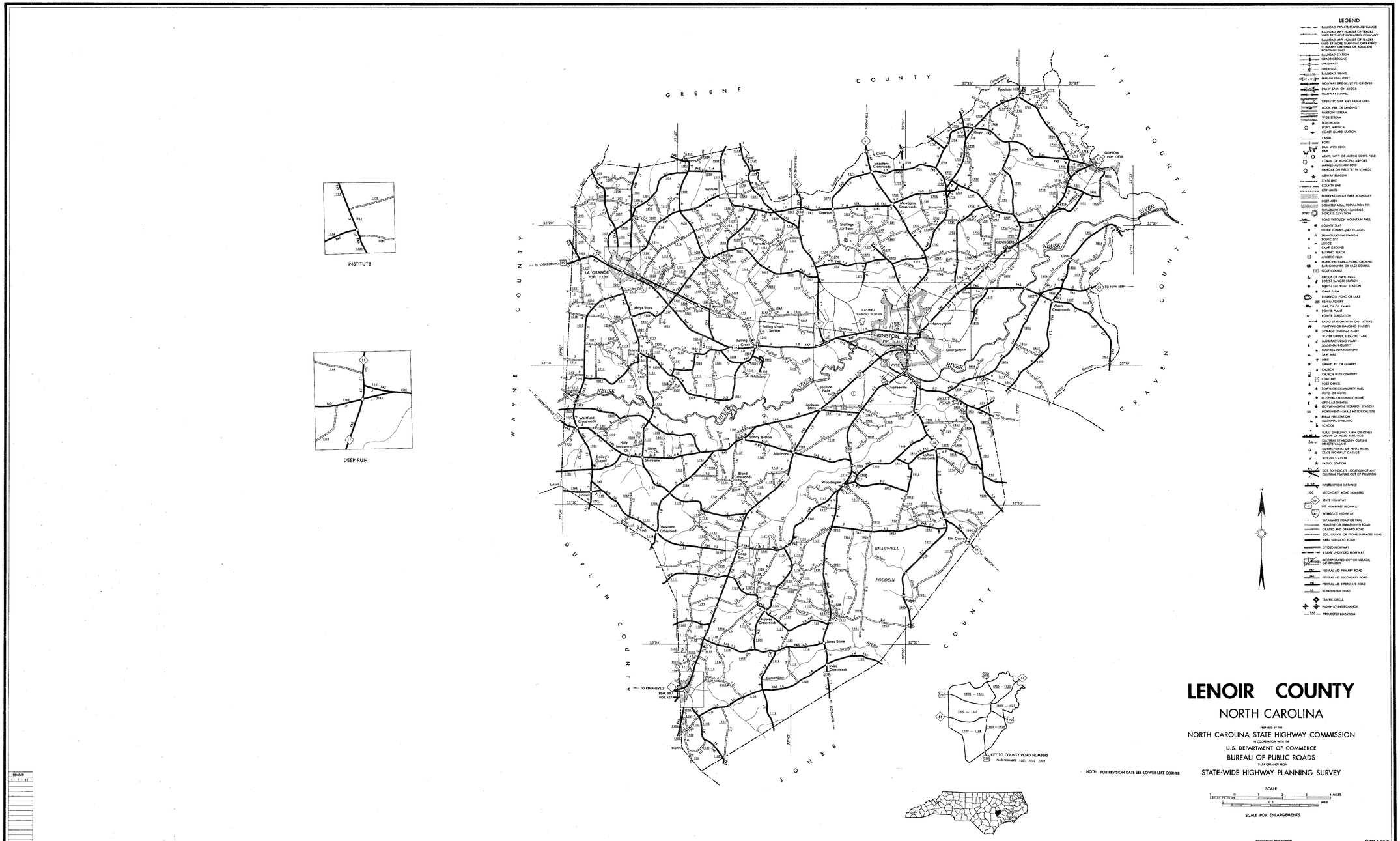

LEGEND

RAILROAD, PRIVATE STANDARD GAUGE
RAILROAD, ANY NUMBER OF TRACKS USED BY SINGLE OPERATING COMPANY
RAILROAD, ANY NUMBER OF TRACKS USED BY MORE THAN ONE OPERATING COMPANY ON SAME OR ADJACENT RIGHTS-OF-WAY
RAILROAD STATION
GRADE CROSSING
UNDERPASS
OVERPASS
RAILROAD TUNNEL
FREE OR TOLL FERRY
HIGHWAY BRIDGE, 20 FT. OR OVER
DRAW SPAN ON BRIDGE
HIGHWAY TUNNEL
OPERATED SHIP AND BARGE LINES
DOCK, PIER OR LANDING
NARROW STREAM
WIDE STREAM
LIGHTHOUSE
LIGHT, NAUTICAL
COAST GUARD STATION
CANAL
FORD
DAM, WITH LOCK
DAM
ARMY, NAVY OR MARINE CORPS FIELD
CIVIL OR MUNICIPAL AIRPORT
MARKED AUXILIARY FIELD
HANGAR ON FIELD "B" IN SYMBOL
AIRWAY BEACON
STATE LINE
COUNTY LINE
CITY LIMITS
RESERVATION OR PARK BOUNDARY
INSET AREA
DESIGNATED AREA, POPULATION EST.
PERMANENT PEAK, NAMED AND/OR ELEVATION
ROAD THROUGH MOUNTAIN PASS
COUNTY SEAT
OTHER TOWNS AND VILLAGES
TRIANGULATION STATION
SCENIC SITE
LODGE
CAMP GROUND
BATHING BEACH
ATHLETIC FIELD
MUNICIPAL PARK—PICNIC GROUND
FAIR GROUNDS OR RACE COURSE
GOLF COURSE
GROUP OF DWELLINGS
FOREST RANGER STATION
FOREST LOOKOUT STATION
Quad Forks
RESERVOIR, POND OR LAKE
FISH HATCHERY
GAS, OR OIL TANKS
POWER PLANT
POWER SUBSTATION
RADIO STATION WITH CALL LETTERS
PUMPING OR GAUGING STATION
SEWAGE DISPOSAL PLANT
WATER SUPPLY, ELEVATED TANK
MANUFACTURING PLANT
SEASONAL RESIDENT
BUSINESS ESTABLISHMENT
SAW MILL
MINE
GRAVEL PIT OR QUARRY
CHURCH
CHURCH WITH CEMETERY
CEMETERY
POST OFFICE
TOWN OR COMMUNITY HALL
HOTEL OR MOTEL
HOSPITAL OR COUNTY HOME
OPEN AIR THEATER
GOVERNMENTAL RESERVATION
MONUMENT—SMALL HISTORICAL SITE
RURAL FIRE STATION
SEASONAL DWELLING
SCHOOL
RURAL DWELLING, FARM OR OTHER BUILDINGS, GROUPS OF BUILDINGS
PUBLIC, STATE OR U.S. BUILDINGS OUTSIDE TOWNS
CORRECTIONAL OR PENAL INSTN., STATE HIGHWAY GARAGE
WEIGHT STATION
PATROL STATION
DOT TO INDICATE LOCATION OF ANY CULTURAL FEATURE OUT OF POSITION
INTERSECTION DISTANCE
SECONDARY ROAD NUMBERS
STATE HIGHWAY
U.S. NUMBERED HIGHWAY
INTERSTATE HIGHWAY
IMPASSABLE ROAD OR TRAIL
PRIMITIVE OR UNIMPROVED ROAD
GRADED AND DRAINED ROAD
SOIL, GRAVEL OR STONE SURFACED ROAD
HARD SURFACED ROAD
DIVIDED HIGHWAY
4 LANE UNDIVIDED HIGHWAY
INCORPORATED CITY OR VILLAGE, GENERALIZED
FEDERAL AID PRIMARY ROAD
FEDERAL AID SECONDARY ROAD
FEDERAL AID INTERSTATE ROAD
NON-SYSTEM ROAD
TRAFFIC CIRCLE
HIGHWAY INTERCHANGE
PROJECTED LOCATION

LENOIR COUNTY

NORTH CAROLINA

PREPARED BY THE
NORTH CAROLINA STATE HIGHWAY COMMISSION
IN COOPERATION WITH THE
U.S. DEPARTMENT OF COMMERCE
BUREAU OF PUBLIC ROADS
DATA OBTAINED FROM
STATE-WIDE HIGHWAY PLANNING SURVEY

NOTE: FOR REVISION DATE SEE LOWER LEFT CORNER

SCALE
1 0 1 2 3 4 MILES
0 0.5 1 MILE

SCALE FOR ENLARGEMENTS

POLYCONIC PROJECTION

SHEET 1 OF 2

REVISED
1 - 1 - 81

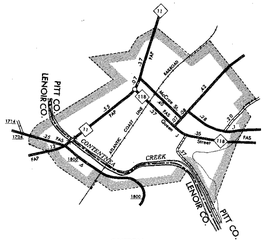

GRIFTON
POP. 1,816
LENOIR CO. 570
PITT CO. 1,246

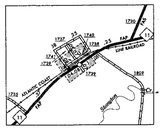

GRAINGERS
POP. 188

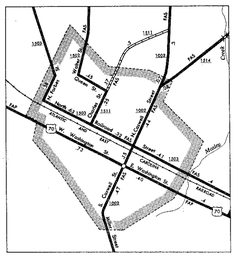

LA GRANGE
POP. 2,133

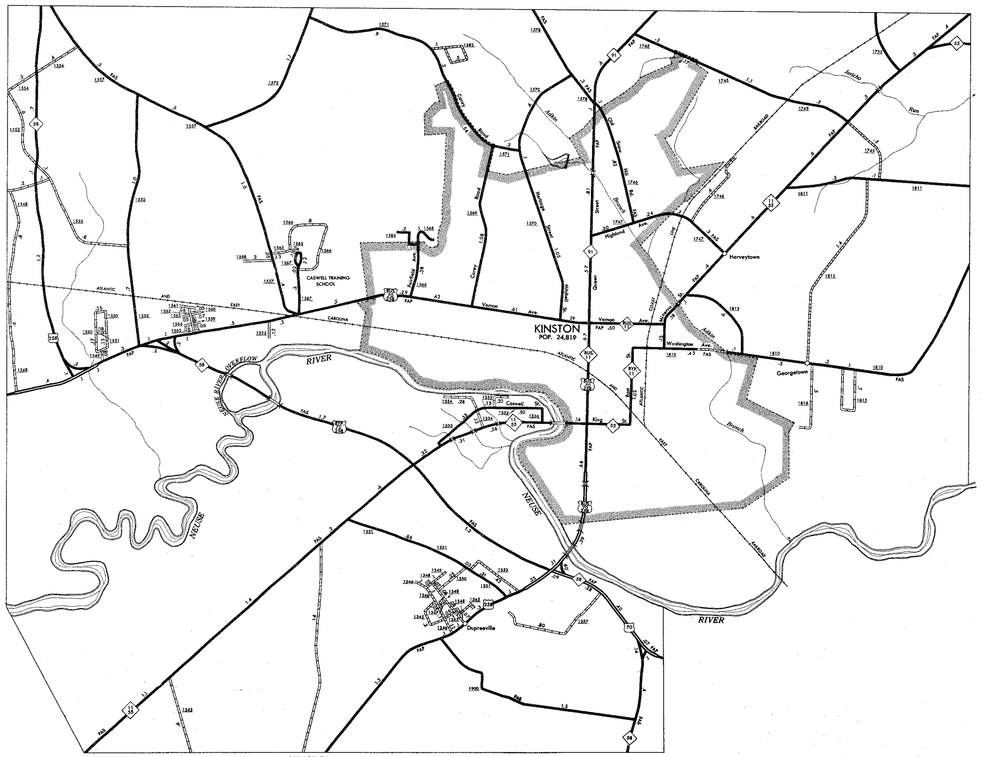

KINSTON POP. 24,819

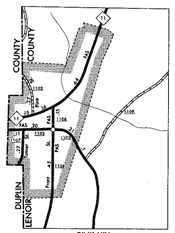

PINK HILL
POP. 457

REVISED
1 - 1 - 61

ENLARGED MUNICIPAL AND SUBURBAN AREAS

LENOIR COUNTY

NORTH CAROLINA

PREPARED BY THE
NORTH CAROLINA STATE HIGHWAY COMMISSION
IN COOPERATION WITH THE
U.S. DEPARTMENT OF COMMERCE
BUREAU OF PUBLIC ROADS
DATA OBTAINED FROM
STATE-WIDE HIGHWAY PLANNING SURVEY

SCALE

1 0 1 MILE

POLYCONIC PROJECTION

SHEET 2 OF 2

LENOIR SUP.

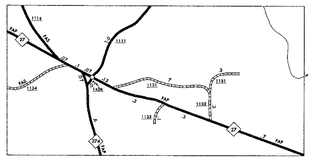

HULLS CROSSROADS



INSET ①

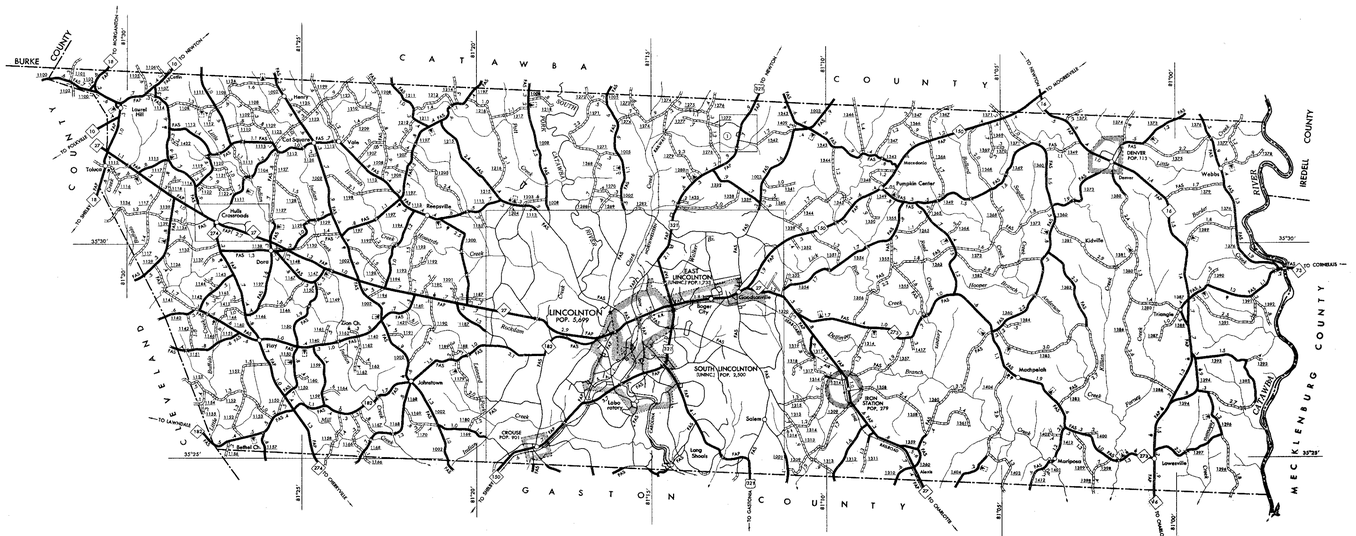





NOTE: FOR REVISION DATE SEE LOWER LEFT CORNER

ALSO NUMBERS 1001, 1002, 1003, 1005, 1008

LEGEND

- RAILROAD, PRIVATE STANDARD GAUGE
- RAILROAD, ANY NUMBER OF TRACKS USED BY SINGLE OPERATING COMPANY
- RAILROAD, ANY NUMBER OF TRACKS USED BY MORE THAN ONE OPERATING COMPANY ON SAME OR ADJACENT RIGHTS-OF-WAY
- RAILROAD STATION
- GRADE CROSSING
- UNDERPASS
- OVERPASS
- RAILROAD TUNNEL
- FREE OR TOLL FERRY
- HIGHWAY BRIDGE, 20 FT. OR OVER
- DRAW SPAN ON BRIDGE
- HIGHWAY TUNNEL
- OPERATED SHIP AND BARGE LINES
- DOCK, PIER OR LANDING
- NARROW STREAM
- WIDE STREAM
- LIGHTHOUSE
- LIGHT, NAUTICAL
- COAST GUARD STATION
- CANAL
- POND
- DAM WITH LOCK
- DAM
- ARMY, NAVY OR MARINE CORPS FIELD
- COMM. OR MUNICIPAL AIRPORT
- MARKED AUXILIARY FIELD
- HANGAR ON FIELD "B" IN SYMBOL
- AIRWAY BEACON
- STATE LINE
- COUNTY LINE
- CITY LIMITS
- RESERVATION OR PARK BOUNDARY
- INSET AREA
- DELINEATED AREA, POPULATION EST.
- PROMINENT PEAK, NUMERALS INDICATE ELEVATION
- ROAD THROUGH MOUNTAIN PASS
- COUNTY SEAT
- OTHER TOWNS AND VILLAGES
- TRIANGULATION STATION
- SCENIC SITE
- LODGE
- CAMP GROUND
- BATHING BEACH
- ATHLETIC FIELD
- MUNICIPAL PARK—PICNIC GROUND
- FAIR GROUNDS OR RACE COURSE
- GOLF COURSE
- GROUP OF DWELLINGS
- FOREST RANGER STATION
- FOREST LOOKOUT STATION
- GAME FARM
- RESERVOIR, POND OR LAKE
- FISH HATCHERY
- GAS, OIL OR TANKS
- POWER PLANT
- POWER SUBSTATION
- RADIO STATION WITH CALL LETTERS
- PUMPING OR GAUGING STATION
- SEWAGE DISPOSAL PLANT
- WATER SUPPLY, ELEVATED TANK
- MANUFACTURING PLANT
- SEASONAL INDUSTRY
- BUSINESS ESTABLISHMENT
- SAW MILL
- MINE
- GRAVEL PIT OR QUARRY
- CHURCH
- CHURCH WITH CEMETERY
- CEMETERY
- POST OFFICE
- TOWN OR COMMUNITY HALL
- HOTEL OR MOTEL
- HOSPITAL OR COUNTY HOME
- OPEN AIR THEATRE
- GOVERNMENTAL RESEARCH STATION
- MONUMENT—SMALL HISTORICAL SITE
- RURAL FIRE STATION
- SEASONAL DWELLING
- SCHOOL
- RURAL DWELLING, FARM OR OTHER GROUP OF MIXED BUILDINGS
- CULTURAL SYMBOLS IN OUTLINE DENOTE VACANT
- CORRECTIONAL OR PENAL INSTN.
- STATE HIGHWAY GARAGE
- WEIGHT STATION
- PATROL STATION
- DOT TO INDICATE LOCATION OF ANY CULTURAL FEATURE OUT OF POSITION
- INTERSECTION DISTANCE
- 1500 SECONDARY ROAD NUMBERS
- 15 STATE HIGHWAY
- 1 U.S. NUMBERED HIGHWAY
- 40 INTERSTATE HIGHWAY
- IMPASSABLE ROAD OR TRAIL
- PRIMITIVE OR UNIMPROVED ROAD
- GRADED AND DRAINED ROAD
- SOIL, GRAVEL OR STONE SURFACED ROAD
- HARD SURFACED ROAD
- DIVIDED HIGHWAY
- 4 LANE UNDIVIDED HIGHWAY
- INCORPORATED CITY OR VILLAGE, GENERALIZED
- FEDERAL AID PRIMARY ROAD
- FEDERAL AID SECONDARY ROAD
- FEDERAL AID INTERSTATE ROAD
- NON-SYSTEM ROAD
- TRAFFIC CIRCLE
- HIGHWAY INTERCHANGE
- PROJECTED LOCATION

LINCOLN COUNTY

NORTH CAROLINA

PREPARED BY THE

NORTH CAROLINA STATE HIGHWAY COMMISSION

IN COOPERATION WITH THE

U.S. DEPARTMENT OF COMMERCE

BUREAU OF PUBLIC ROADS

DATA OBTAINED FROM

STATE-WIDE HIGHWAY PLANNING SURVEY

SCALE

1 0 1 2 3 4 MILES

0 0.5 1 MILE

SCALE FOR ENLARGEMENTS

POLYCONIC PROJECTION

SHEET 1 OF 2

REVISED

1-1-61

LINCOLN

MAINTENANCE MAP LINCOLN COUNTY NORTH CAROLINA 109



DENVER
POP. 113

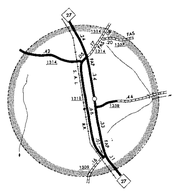

IRON STATION
POP. 279



LINCOLNTON AND VICINITY

ENLARGED MUNICIPAL AND SUBURBAN AREAS

LINCOLN COUNTY

NORTH CAROLINA

PREPARED BY THE
NORTH CAROLINA STATE HIGHWAY COMMISSION
IN COOPERATION WITH THE
U.S. DEPARTMENT OF COMMERCE
BUREAU OF PUBLIC ROADS
DATA OBTAINED FROM
STATE-WIDE HIGHWAY PLANNING SURVEY

SCALE

1 0 1 MILE

POLYCONIC PROJECTION

SHEET 2 OF 2

REVISED
1-1-61

LINCOLN SUR.

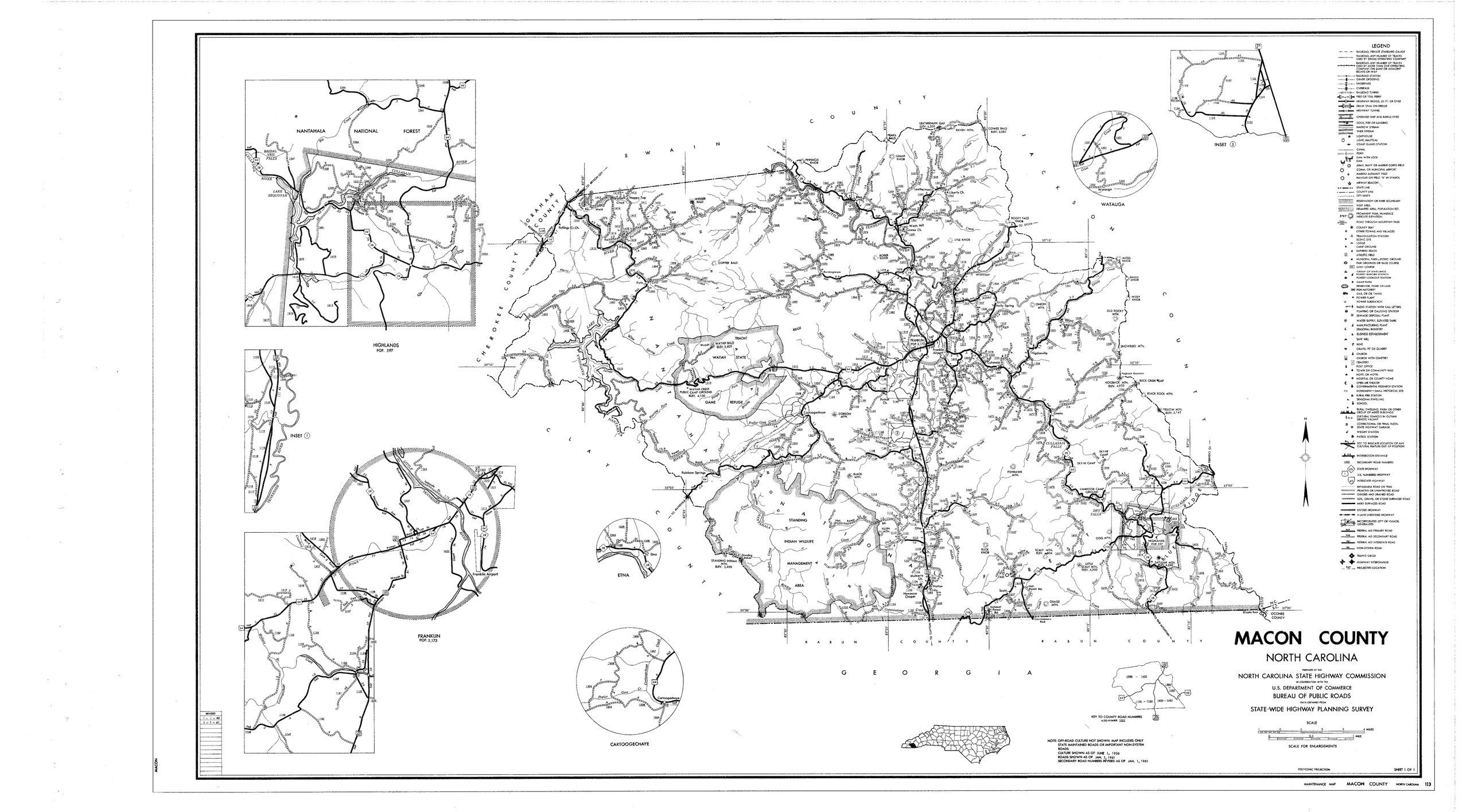
MACON COUNTY
NORTH CAROLINA
PREPARED BY THE
NORTH CAROLINA STATE HIGHWAY COMMISSION
IN COOPERATION WITH THE
U.S. DEPARTMENT OF COMMERCE
BUREAU OF PUBLIC ROADS
DATA OBTAINED FROM
STATE-WIDE HIGHWAY PLANNING SURVEY
SCALE
SCALE FOR ENLARGEMENTS
POLYCONIC PROJECTION
SHEET 1 OF 1
LEGEND
RAILROAD, PRIVATE STANDARD GAUGE
RAILROAD, ANY NUMBER OF TRACKS USED BY SINGLE OPERATING COMPANY
RAILROAD, ANY NUMBER OF TRACKS USED BY MORE THAN ONE OPERATING COMPANY ON SAME RIGHT OF WAY OR ADJACENT RIGHTS-OF-WAY
RAILROAD STATION
GRADE CROSSING
UNDERPASS
OVERPASS
RAILROAD TUNNEL
FREE OR TOLL FERRY
HIGHWAY BRIDGE, 20 FT. OR OVER
DRAW SPAN ON BRIDGE
HIGHWAY TUNNEL
OPERATED SHIP AND BARGE LINES
DOCK, PIER OR LANDING
NARROW STREAM
WIDE STREAM
LIGHTHOUSE
LIGHT, NAUTICAL
COAST GUARD STATION
CANAL
LOCK WITH LOCK
DAM
ARMY, NAVY OR MARINE CORPS FIELD
COMM'L OR MUNICIPAL AIRPORT
MARKED AUXILIARY FIELD
HANGAR ON FIELD "R" IN SYMBOL
AIRWAY BEACON
STATE LINE
COUNTY LINE
CITY LIMITS
RESERVATION OR PARK BOUNDARY
BUILT AREA
INCORPORATED AREA, POPULATION EST.
MONUMENT, STAT. MUNICIPAL
BENCH MK. ELEVATION
ROAD THROUGH MOUNTAIN PASS
COUNTY SEAT
OTHER TOWNS AND VILLAGES
TRIANGULATION STATION
SCENIC SITE
LODGE
CAMP GROUND
BATHING BEACH
ATHLETIC FIELD
MUNICIPAL PARK—PICNIC GROUND
FAIR GROUNDS OR RACE COURSE
GOLF COURSE
GROUP OF STRUCTURES
FOREST RANGER'S STATION
FOREST LOOKOUT STATION
GAME FARM
RESERVOIR, POND OR LAKE
FISH HATCHERY
GAS, OR OIL TANKS
POWER PLANT
POWER SUBSTATION
RADIO STATION WITH CALL LETTERS
PUMPING OR GAUGING STATION
SEWAGE DISPOSAL PLANT
WATER SUPPLY, ELEVATED TANK
MANUFACTURING PLANT
SEASONAL INDUSTRY
BUSINESS ESTABLISHMENT
SAW MILL
MINE
GRAVEL PIT OR QUARRY
CHURCH
CHURCH WITH CEMETERY
CEMETERY
POST OFFICE
TOWN OR COMMUNITY HALL
HOTEL OR MOTEL
HOSPITAL OR COUNTY HOME
OPEN AIR THEATER
GOVERNMENTAL RESEARCH STATION
MONUMENT—SMALL HISTORICAL SITE
RURAL FIRE STATION
SEASONAL DWELLING
SCHOOL
RURAL DWELLING, FARM, OR OTHER GROUP OF WIDELY SCATTERED BUILDINGS
CULTURAL STANDOUT IN OTHERWISE REMOTE VICINITY
CORRECTIONAL OR PENAL INSTN.
STATE HIGHWAY GARAGE
WEIGHT STATION
PATROL STATION
DOT TO INDICATE LOCATION OF ANY CULTURAL FEATURE END OF POSITION
INTERSECTION DISTANCE
SECONDARY ROAD NUMBERS
STATE HIGHWAY
U.S. NUMBERED HIGHWAY
INTERSTATE HIGHWAY
IMPASSABLE ROAD OR TRAIL
PRIMITIVE OR UNIMPROVED ROAD
GRADED AND DRAINED ROAD
SOIL, GRAVEL OR STONE SURFACED ROAD
HARD SURFACED ROAD
DIVIDED HIGHWAY
4 LANE UNDIVIDED HIGHWAY
INCORPORATED CITY OR VILLAGE, GENERALIZED
FEDERAL AID PRIMARY ROAD
FEDERAL AID SECONDARY ROAD
FEDERAL AID INTERSTATE ROAD
NON-SYSTEM ROAD
TRAFFIC CIRCLE
HIGHWAY INTERCHANGE
PROJECTED LOCATION
NOTE: OFF-ROAD CULTURE NOT SHOWN. MAP INCLUDES ONLY STATE MAINTAINED ROADS OR IMPORTANT NON-SYSTEM ROADS.
CULTURE SHOWN AS OF JUNE 1, 1956
ROADS SHOWN AS OF JAN. 1, 1961
SECONDARY ROAD NUMBERS REVISED AS OF JAN. 1, 1961
KEY TO COUNTY ROAD NUMBERS
ADD NUMBER 1000
REVISED
1 – 1 – 60
1 – 1 – 61
HIGHLANDS
POP. 597
FRANKLIN
POP. 2,173
CARTOOGECHAYE
ETNA
INSET 1
INSET 2
WATAUGA
NANTAHALA NATIONAL FOREST
LAKE SEQUOYAH
NANTAHALA RIVER
CULLASAJA RIVER
TUCKASEGEE RIVER
LITTLE TENNESSEE RIVER
CHEROKEE COUNTY
GRAHAM COUNTY
SWAIN COUNTY
JACKSON COUNTY
TRANSYLVANIA COUNTY
HAYWOOD COUNTY
RABUN COUNTY
GEORGIA
OCONEE COUNTY
WAYAH BALD ELEV. 5,400
WAYAH CREST PUBLIC CAMP GROUND ELEV. 4,100
GAME REFUGE
STANDING INDIAN WILDLIFE MANAGEMENT AREA
STANDING INDIAN MTN. ELEV. 5,498
FRANKLIN AIRPORT
FRANKLIN POP. 2,173
HIGHLANDS POP. 597
HIGHLANDS AIRPORT
SKYLAND CAMP GROUND
VANHOOK CAMP GROUND
SKY-HI CAMP
DRY FALLS
CULLASAJA FALLS
HOGBACK MTN. ELEV. 4,930
YELLOW MTN. ELEV. 5,745
SCALY MTN. ELEV. 4,800
LITTLE SCALY MTN. ELEV. 4,500
OSAGE MTN.
FISHHAWK MTN.
DOBSON MTN.
SNOWBIRD MTN.
OLD ROCKY MTN.
ROCKY FACE TO SYCA
COWEE BALD ELEV. 5,080
RAVEN MTN.
LEATHERMAN GAP ELEV. 4,500
PINNACLE KNOB
GRANT KNOB
COPPER BALD
WESSER BALD
TELLICO
SILES
WEST MTN.
LYLE KNOB
ROPER KNOB
WOLF KNOB
PAGGE KNOB
ONION MTN.
HOLLY SPRING
BUCK KNOB
BUCK CREEK GAP
BLACK ROCK MTN.
BLACK MTN.
ALLEN MTN.
HUNTER MTN.
HIGHTOP
SCOTT
HENSON CHAPEL
CARTOOGECHAYE
ELLIJAY
RABUN GAP
TO BRYSON CITY
TO ROBBINSVILLE
TO ASHEVILLE
TO SYLVA
TO WAYNESVILLE
TO CLAYTON
TO CLEVELAND
TO COMMERCE
TO TOCCOA
TO CLAYTON
TO DILLARD
TO MOUNTAIN CITY
TO DEMOREST
TO CLARKESVILLE
TO TALLULAH FALLS
TO HELEN
TO CLEVELAND
TO CORNELIA

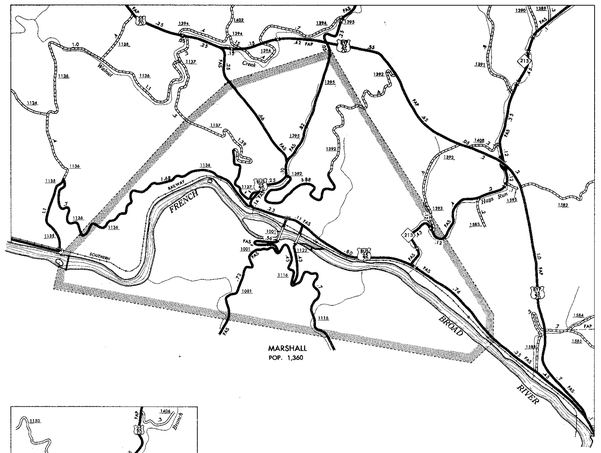

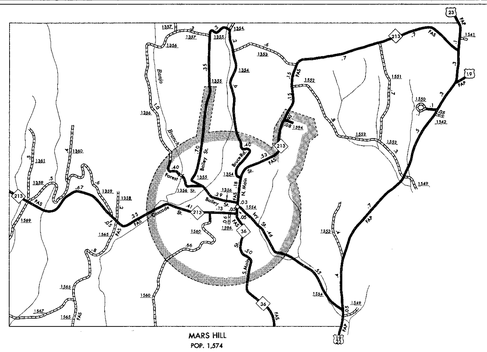

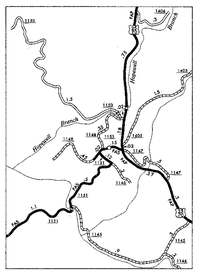

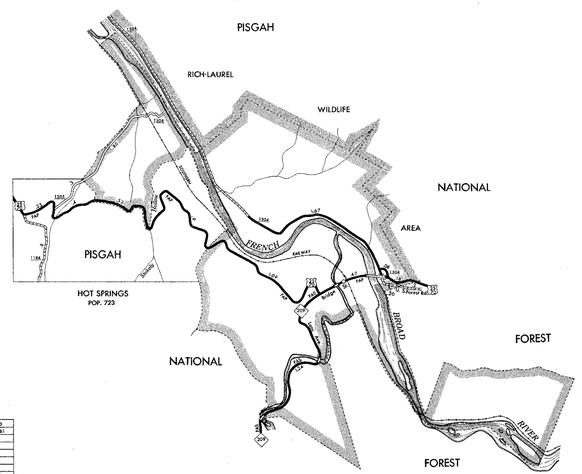

REVISED
1-1-61

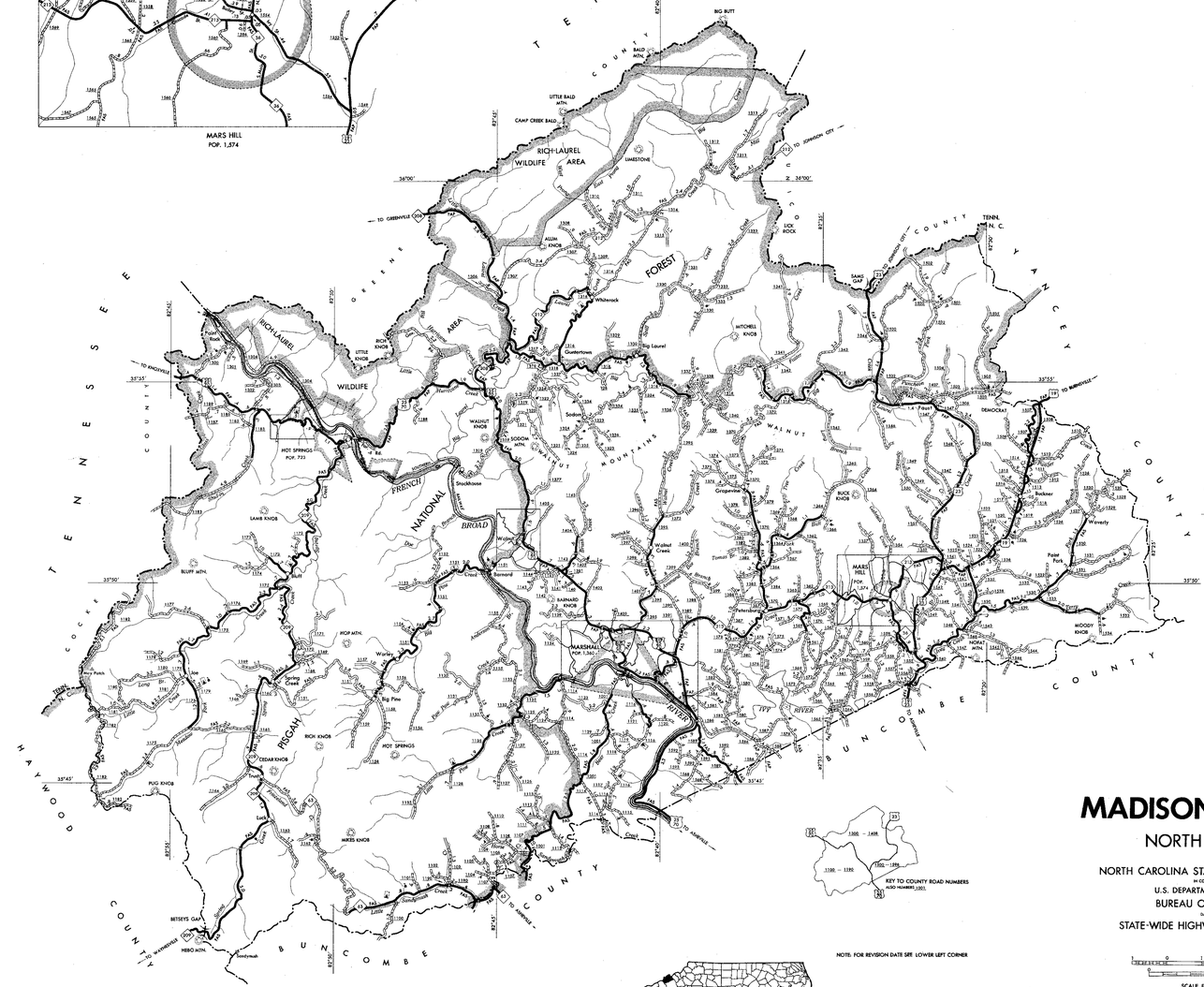



NOTE: FOR REVISION DATE SEE LOWER LEFT CORNER

KEY TO COUNTY ROAD NUMBERS
ALSO NUMBERS 1001

MADISON COUNTY

NORTH CAROLINA

PREPARED BY THE
NORTH CAROLINA STATE HIGHWAY COMMISSION
IN COOPERATION WITH THE
U.S. DEPARTMENT OF COMMERCE
BUREAU OF PUBLIC ROADS
DATA OBTAINED FROM
STATE-WIDE HIGHWAY PLANNING SURVEY

SCALE
1 0 1 2 3 4 MILES
0 0.5 1 MILE
SCALE FOR ENLARGEMENTS

POLYCONIC PROJECTION

SHEET 1 OF 1

LEGEND

- RAILROAD, PRIVATE STANDARD GAUGE
- RAILROAD, ANY NUMBER OF TRACKS USED BY SINGLE OPERATING COMPANY
- RAILROAD, ANY NUMBER OF TRACKS USED BY MORE THAN ONE OPERATING COMPANY ON JOINT OR ADJACENT RIGHTS-OF-WAY
- RAILROAD STATION
- GRADE CROSSING
- UNDERPASS
- OVERPASS
- RAILROAD TUNNEL
- FERRY OR TOLL FERRY
- HIGHWAY BRIDGE, 20 FT. OR OVER
- DRAW SPAN ON BRIDGE
- HIGHWAY TUNNEL
- OPERATED SHIP AND BARGE LINES
- DOCK, PIER OR LANDING
- NARROW STREAM
- WIDE STREAM
- LIGHTHOUSE
- LIGHT, NAUTICAL
- COAST GUARD STATION
- CANAL
- FORD
- DAM WITH LOCK
- DAM
- ARMY, NAVY OR MARINE CORPS FIELD
- COMM. OR MUNICIPAL AIRPORT
- HARDED AUXILIARY FIELD
- HANGAR ON FIELD "B" BY SYMBOL
- AIRWAY BEACON
- STATE LINE
- COUNTY LINE
- CITY LIMITS
- RESERVATION OR PARK BOUNDARY
- BARE AREA
- PROMINENT AREA, POPULATION EST.
- PROMINENT PEAK, NUMERALS INDICATE ELEVATION
- ROAD THROUGH MOUNTAIN PASS
- COUNTY SEAT
- OTHER TOWNS AND VILLAGES
- TRIANGULATION STATION
- SCENIC SITE
- LODGE
- CAMP GROUND
- BATHING BEACH
- ATHLETIC FIELD
- MUNICIPAL PARK—PICNIC GROUND
- FAIR GROUNDS OR RACE COURSE
- GOLF COURSE
- GROUP OF DWELLINGS
- FOREST RANGER STATION
- FOREST LOOKOUT STATION
- GAME FARM
- RESERVOIR, POND OR LAKE
- FISH HATCHERY
- GAS, OIL OR TANKS
- POWER PLANT
- POWER SUBSTATION
- RADIO STATION WITH CALL LETTERS
- PUMPING OR GAUGING STATION
- SEWAGE DISPOSAL PLANT
- WATER SUPPLY, ELEVATED TANK
- MANUFACTURING PLANT
- SEASONAL INDUSTRY
- BUSINESS ESTABLISHMENT
- SAW MILL
- MINE
- GRAVEL PIT OR QUARRY
- CHURCH
- CHURCH WITH CEMETERY
- CEMETERY
- POST OFFICE
- TOWN OR COMMUNITY HALL
- HOTEL OR MOTEL
- HOSPITAL OR COUNTY HOME
- OPEN AIR THEATRE
- GOVERNMENTAL RESEARCH STATION
- MONUMENT—SMALL HISTORICAL SITE
- RURAL FIRE STATION
- SEASONAL DWELLING
- SCHOOL
- RURAL DWELLING, FARM OR OTHER GROUP OF MIXED BUILDINGS
- CULTURAL FEATURES IN OUTLINE DENOTE VACANT
- CORRECTIONAL OR PENAL INSTN.
- STATE HIGHWAY GARAGE
- WEIGHT STATION
- PATROL STATION
- DOT TO INDICATE LOCATION OF ANY CULTURAL FEATURE OUT OF POSITION
- INTERSECTION DISTANCE
- SECONDARY ROAD NUMBERS
- STATE HIGHWAY
- U.S. NUMBERED HIGHWAY
- INTERSTATE HIGHWAY
- IMPASSABLE ROAD OR TRAIL
- PRIMITIVE OR UNIMPROVED ROAD
- GRADED AND DRAINED ROAD
- SOIL, GRAVEL OR STONE SURFACED ROAD
- HARD SURFACED ROAD
- DIVIDED HIGHWAY
- 4 LANE UNDIVIDED HIGHWAY
- INCORPORATED CITY OR VILLAGE, UNMARKED
- FEDERAL AID PRIMARY ROAD
- FEDERAL AID SECONDARY ROAD
- FEDERAL AID INTERSTATE ROAD
- NON-SYSTEM ROAD
- TRAFFIC CIRCLE
- HIGHWAY INTERCHANGE
- PROJECTED LOCATION

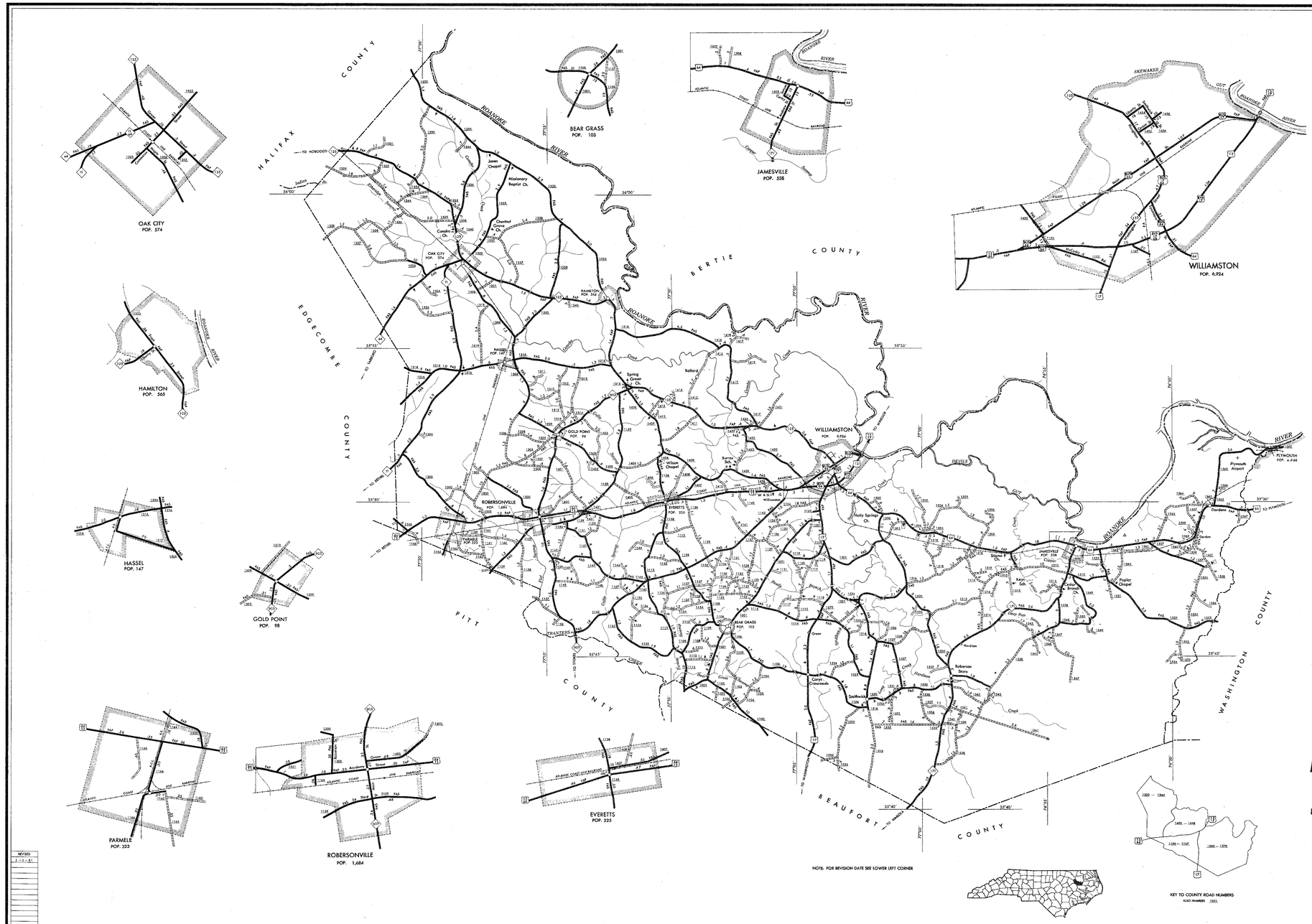

LEGEND

- RAILROAD, PRIVATE STANDARD GAUGE
- RAILROAD, ANY NUMBER OF TRACKS USED BY SINGLE OPERATING COMPANY
- RAILROAD, ANY NUMBER OF TRACKS USED BY MORE THAN ONE OPERATING COMPANY ON SAME OR ADJACENT RIGHTS-OF-WAY
- RAILROAD STATION
- GRADE CROSSING
- UNDERPASS
- OVERPASS
- RAILROAD TUNNEL
- FREE OR TOLL FERRY
- HIGHWAY BRIDGE, 20 FT. — OVER
- DRAW SPAN ON BRIDGE
- HIGHWAY TUNNEL
- CHANNEL
- FORD
- DAM WITH LOCK
- DAM
- ARMY, NAVY OR MARINE CORPS FIELD
- CIVIL OR MUNICIPAL AIRPORT
- MARKED ASSEMBLY FIELD
- HANGAR ON FIELD "B" IN SYMBOL
- AIRWAY BEACON
- STATE LINE
- COUNTY LINE
- CITY LIMITS
- RESERVATION OR PARK BOUNDARY
- PAVED AREA
- DELIMITED AREA, POPULATION EST.
- TRIGHAMETRIC FRAG. NUMERALS INDICATE ELEVATION
- ROAD THROUGH MOUNTAIN PASS
- COUNTY SEAT
- OTHER TOWNS AND VILLAGES
- TRIANGULATION STATION
- SCENIC SITE
- INDIAN
- CAMP GROUND
- BATHING BEACH
- ATHLETIC FIELD
- MUNICIPAL PARK—PICNIC GROUND
- FAIR GROUNDS OR RACE COURSE
- GOLF COURSE
- GROUP OF DWELLINGS
- FOREST RANGER STATION
- FOREST LOOKOUT STATION
- GAME FARM
- RESERVOIR, POND OR LAKE
- FISH HATCHERY
- GAS, OIL OR TANKS
- POWER PLANT
- POWER SUBSTATION
- RADIO STATION WITH CALL LETTERS
- PUMPING OR CLASSING STATION
- SEWAGE DISPOSAL PLANT
- WATER SUPPLY, ELEVATED TANK
- MANUFACTURING PLANT
- SEASONAL INDUSTRY
- BUSINESS ESTABLISHMENT
- SAW MILL
- MINE
- GRAVEL PIT OR QUARRY
- CHURCH
- CHURCH WITH CEMETERY
- CEMETERY
- POST OFFICE
- TOWN OR COMMUNITY HALL
- MOTEL OR HOTEL
- HOSPITAL OR COUNTY HOME
- OPEN AIR THEATER
- GOVERNMENTAL RESEARCH STATION
- MONUMENT—SMALL HISTORICAL SITE
- RURAL FIRE STATION
- SEASONAL DWELLING
- SCHOOL
- RURAL DWELLING, FARM OR OTHER GROUP OF MIXED BUILDINGS
- CULTURAL SYMBOLS IN OUTLINE DENOTE VACANT
- CORRECTIONAL OR PENAL INSTN.
- STATE HIGHWAY GARAGE
- WEIGHT STATION
- PATROL STATION
- DOT TO INDICATE LOCATION OF ANY CULTURAL FEATURE OUT OF POSITION
- INTERSECTION DISTANCE
- 1000 SECONDARY ROAD NUMBERS
- 50 STATE HIGHWAY
- 1 U.S. NUMBERED HIGHWAY
- 40 INTERSTATE HIGHWAY
- IMPASSABLE ROAD OR TRAIL
- PRIMITIVE OR UNIMPROVED ROAD
- GRADED AND DRAINED ROAD
- SOIL, GRAVEL OR STONE SURFACED ROAD
- HARD SURFACED ROAD
- DIVIDED HIGHWAY
- 4 LANE UNDIVIDED HIGHWAY
- INCORPORATED CITY OR VILLAGE, GENERALIZED
- FEDERAL AID PRIMARY ROAD
- FEDERAL AID SECONDARY ROAD
- FEDERAL AID INTERSTATE ROAD
- NON-SYSTEM ROAD
- TRAFFIC CIRCLE
- HIGHWAY INTERCHANGE
- PROJECTED LOCATION

MARTIN COUNTY

NORTH CAROLINA

PREPARED BY THE

NORTH CAROLINA STATE HIGHWAY COMMISSION

IN COOPERATION WITH THE

U.S. DEPARTMENT OF COMMERCE

BUREAU OF PUBLIC ROADS

DATA OBTAINED FROM

STATE-WIDE HIGHWAY PLANNING SURVEY

SCALE

1 0 1 2 3 4 MILES

0 0.5 1 MILE

SCALE FOR ENLARGEMENTS

POLYCONIC PROJECTION

SHEET 1 OF 1

REVISED
1-1-61

MARTIN

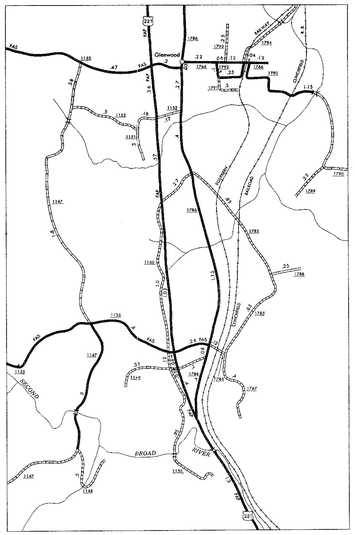

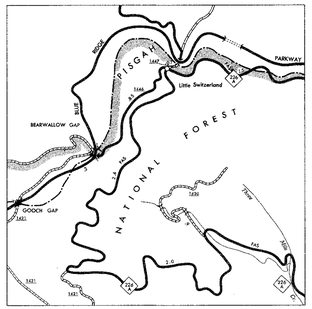

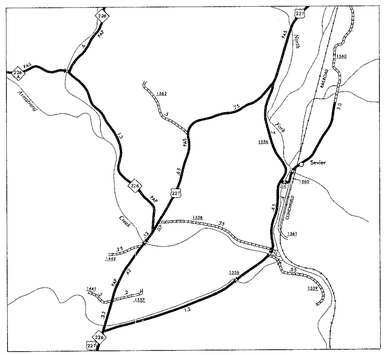

NOTE: FOR REVISION DATE SEE LOWER LEFT CORNER

MC DOWELL COUNTY

NORTH CAROLINA

PREPARED BY THE
NORTH CAROLINA STATE HIGHWAY COMMISSION
IN COOPERATION WITH THE
U.S. DEPARTMENT OF COMMERCE
BUREAU OF PUBLIC ROADS
DATA OBTAINED FROM
STATE-WIDE HIGHWAY PLANNING SURVEY

SCALE
1 0 1 2 3 4 MILES
1 0 1 2 3 4 5 KILOMETERS

SCALE FOR ENLARGEMENTS
1 0 0.5 1 MILE

POLYCONIC PROJECTION

SHEET 1 OF 2

REVISED
1-1-67

LEGEND

- RAILROAD, PRIVATE STANDARD GAUGE
- RAILROAD, ANY NUMBER OF TRACKS USED BY SINGLE OPERATING COMPANY
- RAILROAD, ANY NUMBER OF TRACKS USED BY MORE THAN ONE OPERATING COMPANY ON THE SAME OR ADJACENT RIGHTS-OF-WAY
- RAILROAD STATION
- GRADE CROSSING
- UNDERPASS
- OVERPASS
- RAILROAD TUNNEL
- FREE OR TOLL FERRY
- HIGHWAY BRIDGE, 20 FT. OR OVER
- DRAW SPAN ON BRIDGE
- HIGHWAY TUNNEL
- OPERATED SHIP AND BARGE LINES
- DOCK, PIER OR LANDING
- NARROW STREAM
- WIDE STREAM
- LIGHTHOUSE
- LIGHT, NAUTICAL
- COAST GUARD STATION
- CANAL
- ROAD
- DAM, WITH LOCK
- DAM
- ARMY, NAVY OR MARINE CORPS FIELD
- COMM. OR MUNICIPAL AIRPORT
- MARKED AUXILIARY FIELD
- HANGAR ON FIELD "R" IN SYMBOL
- AIRWAY BEACON
- STATE LINE
- COUNTY LINE
- CITY LIMITS
- RESERVATION OR PARK BOUNDARY
- INSET AREA
- DRAINAGE AREA, POPULATION EST.
- PROMINENT PEAK, NUMERALS INDICATE ELEVATION
- ROAD THROUGH MOUNTAIN PASS
- COUNTY SEAT
- OTHER TOWNS AND VILLAGES
- TRIANGULATION STATION
- SCENIC SITE
- LODGE
- CAMP GROUND
- BATHING BEACH
- ATHLETIC FIELD
- MUNICIPAL PARK — PICNIC GROUND
- FAIR GROUNDS OR RACE COURSE
- GOLF COURSE
- GROUP OF DWELLINGS
- FOREST RANGER STATION
- FOREST LOOKOUT STATION
- GAME FARM
- RESERVOIR, POND OR LAKE
- FISH HATCHERY
- GAS, OR OIL TANKS
- POWER PLANT
- POWER SUBSTATION
- RADIO STATION WITH CALL LETTERS
- PUMPING OR GAUGING STATION
- SEWAGE DISPOSAL PLANT
- WATER SUPPLY, ELEVATED TANK
- MANUFACTURING PLANT
- SEASONAL INDUSTRY
- BUSINESS ESTABLISHMENT
- SAW MILL
- MINE
- GRAVEL PIT OR QUARRY
- CHURCH
- CHURCH WITH CEMETERY
- CEMETERY
- POST OFFICE
- TOWN OR COMMUNITY HALL
- HOTEL OR MOTEL
- HOSPITAL OR COUNTY HOME
- DRIVE-IN THEATRE
- GOVERNMENTAL RESEARCH STATION
- MONUMENT — SMALL HISTORICAL SITE
- RURAL FIRE STATION
- SEASONAL DWELLING
- SCHOOL
- RURAL DWELLING, FARM OR OTHER GROUP OF MIXED BUILDINGS
- CULTURAL SYMBOLS IN OUTLINE DENOTE VACANT
- CORRECTIONAL OR PENAL INSTN.
- STATE HIGHWAY GARAGE
- WEIGH STATION
- PATROL STATION
- ARC TO INDICATE LOCATION OF ANY CULTURAL FEATURE OUT OF POSITION
- INTERSECTION DISTANCE
- SECONDARY ROAD NUMBERS
- STATE HIGHWAY
- U.S. NUMBERED HIGHWAY
- INTERSTATE HIGHWAY
- IMPASSABLE ROAD OR TRAIL
- PRIMITIVE OR UNIMPROVED ROAD
- GRADED AND DRAINED ROAD
- SOIL, GRAVEL OR STONE SURFACED ROAD
- HARD SURFACED ROAD
- DIVIDED HIGHWAY
- 4 LANE UNDIVIDED HIGHWAY
- INCORPORATED CITY OR VILLAGE, CONTIGUOUS
- FEDERAL AID PRIMARY ROAD
- FEDERAL AID SECONDARY ROAD
- FEDERAL AID INTERSTATE ROAD
- NON-SYSTEM ROAD
- TRAFFIC CIRCLE
- HIGHWAY INTERCHANGE
- PROJECTED LOCATION
- FULL ACCESS CONTROL

MCDOWELL

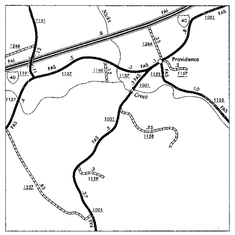

PROVIDENCE



MARION AND VICINITY

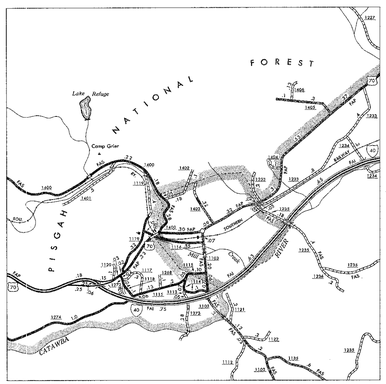

OLD FORT
POP. 787

ENLARGED MUNICIPAL AND SUBURBAN AREAS

MC DOWELL COUNTY

NORTH CAROLINA

PREPARED BY THE
NORTH CAROLINA STATE HIGHWAY COMMISSION
IN COOPERATION WITH THE
U.S. DEPARTMENT OF COMMERCE
BUREAU OF PUBLIC ROADS
DATA OBTAINED FROM
STATE-WIDE HIGHWAY PLANNING SURVEY

SCALE

1 0 1 MILE

POLYCONIC PROJECTION

SHEET 2 OF 2

MAINTENANCE MAP MC DOWELL COUNTY NORTH CAROLINA 111

MC DOWELL SUP.

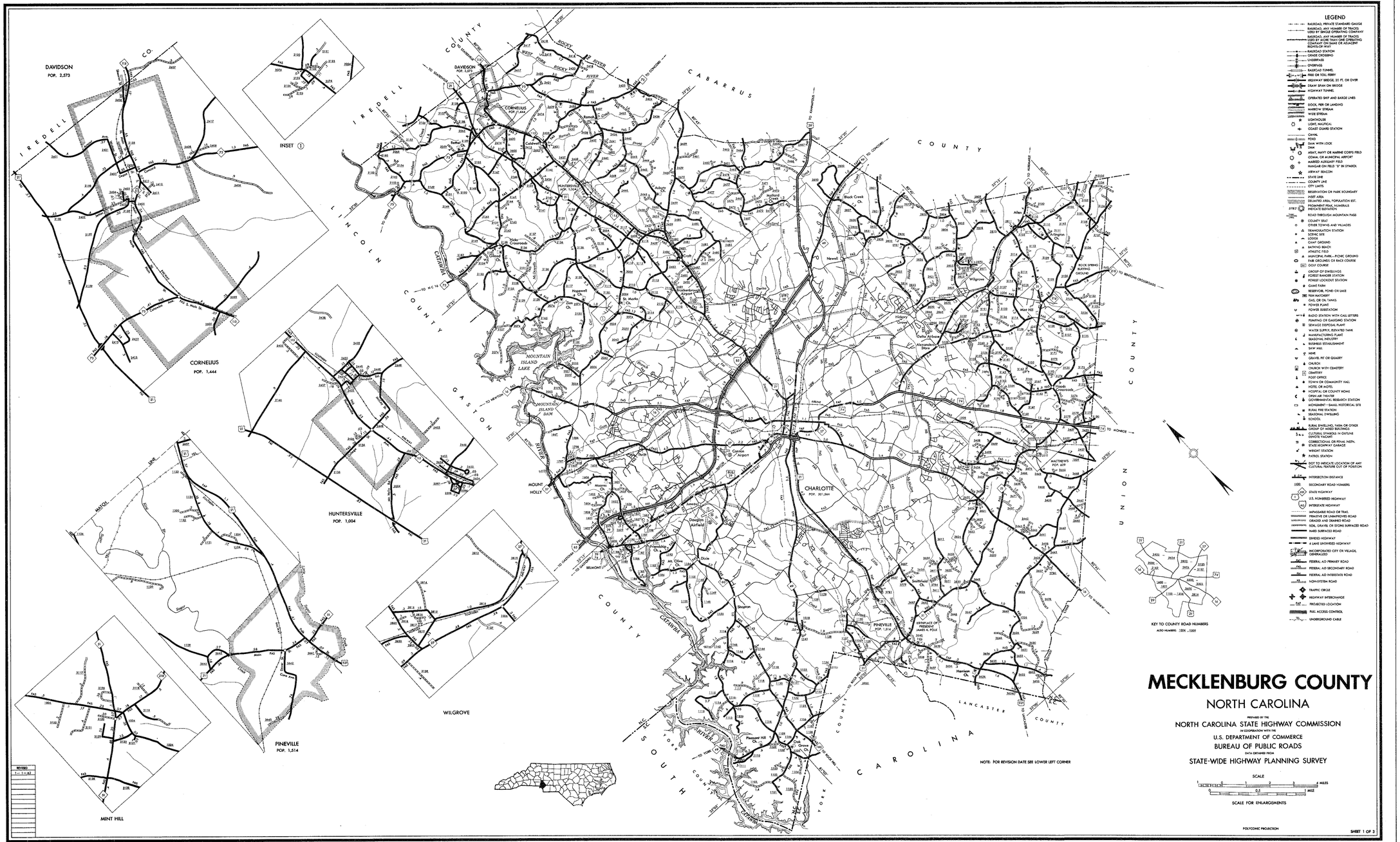
DAVIDSON
POP. 2,273
CORNELIUS
POP. 1,444
HUNTERSVILLE
POP. 1,004
MINT HILL
PINEVILLE
POP. 1,514
WILGROVE
INSET 1
CHARLOTTE
POP. 201,564
MOUNT HOLLY
BELMONT
MATTHEWS
POP. 609
IREDELL COUNTY
LINCOLN COUNTY
GASTON COUNTY
CABARRUS COUNTY
UNION COUNTY
MECKLENBURG COUNTY
LANCASTER COUNTY
YORK COUNTY
SOUTH CAROLINA
NORTH CAROLINA
MOUNTAIN ISLAND LAKE
MOUNTAIN ISLAND DAM
CATAWBA RIVER
ROCKY RIVER
CATAWBA
Douglas Municipal Airport
Charlotte Airport
Concord Airport
Statesville Airport
Wilgrove Airport
Pineville Airport
Davidson Coll.
Queens Coll.
Johnson C. Smith U.
Pleasant Hill Ch.
Oak Grove Ch.
BIRTHPLACE OF PRESIDENT JAMES K. POLK
KEY TO COUNTY ROAD NUMBERS
ALSO NUMBERS 1004 - 1009
REVISED
1 — 1 — 62
LEGEND
RAILROAD, PRIVATE STANDARD GAUGE
RAILROAD, ANY NUMBER OF TRACKS
RAILROAD SINGLE TRACK AND SIDING
RAILROAD, ANY NUMBER OF TRACKS USED BY MORE THAN ONE OPERATING COMPANY ON SAME OR ADJACENT RIGHTS-OF-WAY
RAILROAD STATION
GRADE CROSSING
UNDERPASS
OVERPASS
RAILROAD TUNNEL
FREE OR TOLL FERRY
HIGHWAY BRIDGE, 20 FT. OR OVER
DRAW SPAN ON BRIDGE
HIGHWAY TUNNEL
OPERATED SHIP AND BARGE LINES
DOCK, PIER OR LANDING
NARROW STREAM
WIDE STREAM
LIGHTHOUSE
LIGHT, NAUTICAL
COAST GUARD STATION
CANAL
POND
DAM WITH LOCK
DAM
ARMY, NAVY OR MARINE CORPS FIELD
CIVIL OR MUNICIPAL AIRPORT
MARKED AUXILIARY FIELD
HANGAR ON FIELD "S" IN SYMBOL
AIRWAY BEACON
STATE LINE
COUNTY LINE
CITY LIMITS
RESERVATION OR PARK BOUNDARY
MIXED AREA
DELINEATED AREA, POPULATION EST.
PROMINENT PEAK, NUMERALS INDICATE ELEVATION
ROAD THROUGH MOUNTAIN PASS
COUNTY SEAT
OTHER TOWNS AND VILLAGES
TRIANGULATION STATION
LOOKOUT SITE
LODGE
CAMP GROUND
BATHING BEACH
ATHLETIC FIELD
MUNICIPAL PARK — PICNIC GROUND
FAIR GROUNDS OR RACE COURSE
GOLF COURSE
GROUP OF DWELLINGS
FOREST RANGER STATION
FOREST LOOKOUT STATION
GUARD FARM
RESERVOIR, POND OR LAKE
FISH HATCHERY
GAS, OIL OR TANKS
POWER PLANT
POWER SUBSTATION
RADIO STATION WITH CALL LETTERS
PUMPING OR GAUGING STATION
SEWAGE DISPOSAL PLANT
WATER SUPPLY, ELEVATED TANK
MANUFACTURING PLANT
SEASONAL INDUSTRY
BUSINESS ESTABLISHMENT
SAW MILL
MINE
GRAVEL PIT OR QUARRY
CHURCH
CHURCH WITH CEMETERY
CEMETERY
POST OFFICE
TOWN OR COMMUNITY HALL
HOTEL OR MOTEL
HOSPITAL OR COUNTY HOME
OPEN AIR THEATER
GEOPHYSICAL RESEARCH STATION
MONUMENT — SMALL HISTORICAL SITE
RURAL FIRE STATION
SEASONAL DWELLING
SCHOOL
RURAL DWELLING, FARM OR OTHER GROUP OF MIXED BUILDINGS
TOURIST INFORMATION IN OUTLINE OUTSIDE N.C.
CORRECTIONAL OR PENAL INSTN.
STATE HIGHWAY GARAGE
WEIGHT STATION
PATROL STATION
DOT TO INDICATE LOCATION OF ANY CULTURAL FEATURE OUT OF POSITION
INTERSECTION DISTANCE
SECONDARY ROAD NUMBERS
STATE HIGHWAY
U.S. NUMBERED HIGHWAY
INTERSTATE HIGHWAY
IMPASSABLE ROAD OR TRAIL
PRIMITIVE OR UNIMPROVED ROAD
GRADED AND DRAINED ROAD
SOIL, GRAVEL OR STONE SURFACED ROAD
HARD SURFACED ROAD
DIVIDED HIGHWAY
4 LANE UNDIVIDED HIGHWAY
INCORPORATED CITY OR VILLAGE, GENERALIZED
FEDERAL AID PRIMARY ROAD
FEDERAL AID SECONDARY ROAD
FEDERAL AID INTERSTATE ROAD
NON-SYSTEM ROAD
TRAFFIC CIRCLE
HIGHWAY INTERCHANGE
PROJECTED LOCATION
FULL ACCESS CONTROL
UNDERGROUND CABLE
MECKLENBURG COUNTY
NORTH CAROLINA
PREPARED BY THE
NORTH CAROLINA STATE HIGHWAY COMMISSION
IN COOPERATION WITH THE
U.S. DEPARTMENT OF COMMERCE
BUREAU OF PUBLIC ROADS
DATA OBTAINED FROM
STATE-WIDE HIGHWAY PLANNING SURVEY
SCALE
SCALE FOR ENLARGEMENTS
POLYCONIC PROJECTION
NOTE: FOR REVISION DATE SEE LOWER LEFT CORNER
SHEET 1 OF 3



CHARLOTTE AND VICINITY

ENLARGED MUNICIPAL AND SUBURBAN AREAS

MECKLENBURG COUNTY

NORTH CAROLINA

PREPARED BY THE
NORTH CAROLINA STATE HIGHWAY COMMISSION
IN COOPERATION WITH THE
U.S. DEPARTMENT OF COMMERCE
BUREAU OF PUBLIC ROADS
DATA OBTAINED FROM
STATE-WIDE HIGHWAY PLANNING SURVEY

SCALE
1 0 1 MILE

REVISED
1-1-69

POLYCONIC PROJECTION

SHEET 2 OF 3

MECKLENBURG SUR. 1



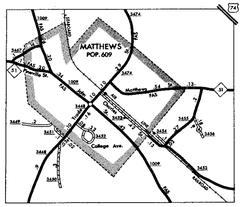

REVISED
7-1-69

ENLARGED MUNICIPAL AND SUBURBAN AREAS

MECKLENBURG COUNTY

NORTH CAROLINA

PREPARED BY THE
NORTH CAROLINA STATE HIGHWAY COMMISSION
IN COOPERATION WITH THE
U.S. DEPARTMENT OF COMMERCE
BUREAU OF PUBLIC ROADS
DATA OBTAINED FROM
STATE-WIDE HIGHWAY PLANNING SURVEY

SCALE
1 0 1 MILE

POLYCONIC PROJECTION

SHEET 3 OF 3

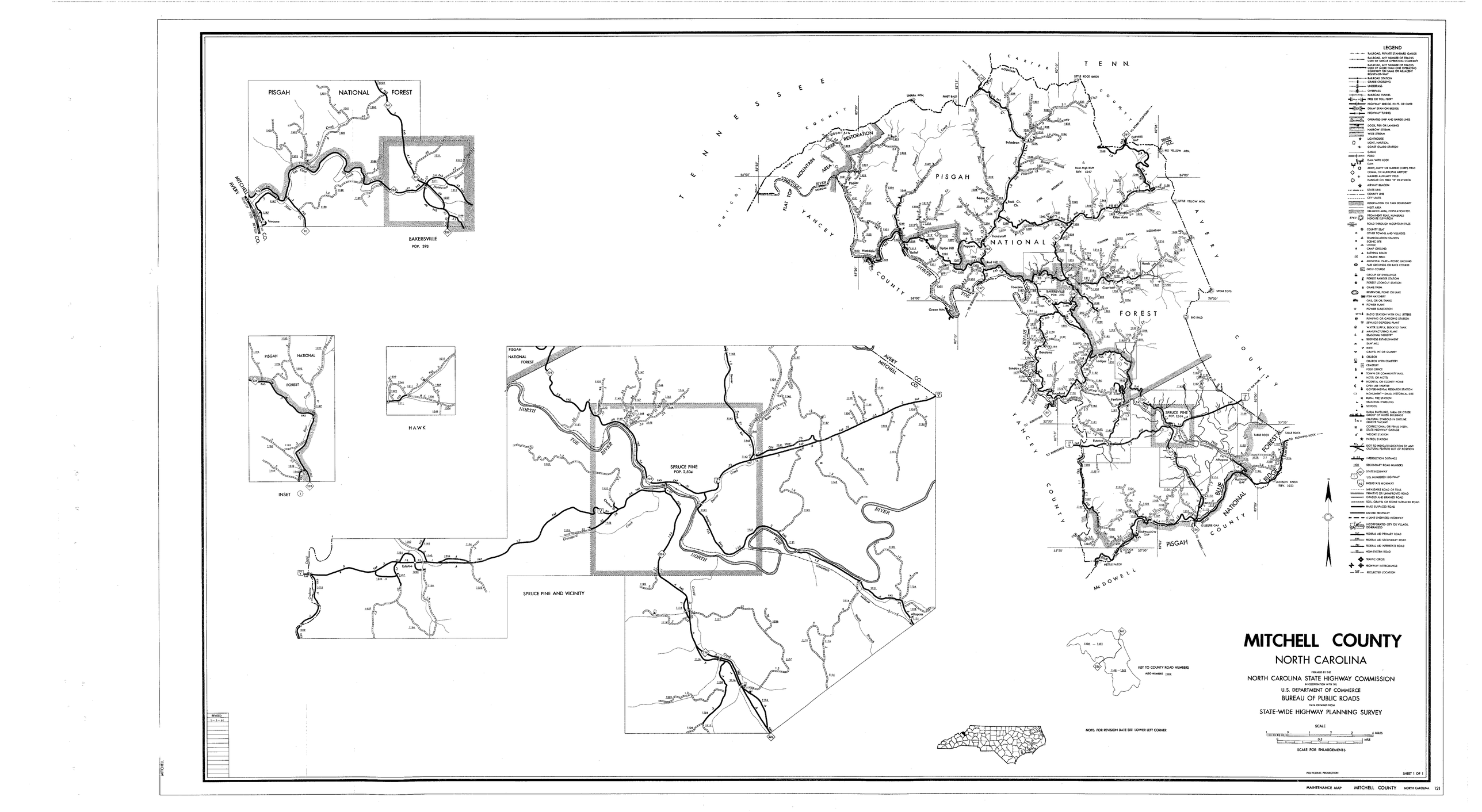

MITCHELL COUNTY

NORTH CAROLINA

PREPARED BY THE

NORTH CAROLINA STATE HIGHWAY COMMISSION

IN COOPERATION WITH THE

U.S. DEPARTMENT OF COMMERCE

BUREAU OF PUBLIC ROADS

DATA OBTAINED FROM

STATE-WIDE HIGHWAY PLANNING SURVEY

SCALE

SCALE FOR ENLARGEMENTS

POLYCONIC PROJECTION

SHEET 1 OF 1

NOTE: FOR REVISION DATE SEE LOWER LEFT CORNER

KEY TO COUNTY ROAD NUMBERS

ALSO NUMBERS 1502

REVISED

1-1-61

LEGEND

- RAILROAD, PRIVATE STANDARD GAUGE
- RAILROAD, ANY NUMBER OF TRACKS USED BY SINGLE OPERATING COMPANY
- RAILROAD, ANY NUMBER OF TRACKS USED BY MORE THAN ONE OPERATING COMPANY OR SAME OR ADJACENT RIGHTS-OF-WAY
- RAILROAD STATION
- GRADE CROSSING
- UNDERPASS
- OVERPASS
- RAILROAD TUNNEL
- FREE OR TOLL FERRY
- HIGHWAY BRIDGE, 20 FT. OR OVER
- DRAW SPAN ON BRIDGE
- HIGHWAY TUNNEL
- OPERATED SHIP AND BARGE LINES
- DOCK, PIER OR LANDING
- NARROW STREAM
- WIDE STREAM
- LIGHTHOUSE
- LIGHT, NAUTICAL
- COAST GUARD STATION
- CANAL
- FORD
- DAM WITH LOCK
- DAM
- ARMY, NAVY OR MARINE CORPS FIELD
- COMMIL OR MUNICIPAL AIRPORT
- MARKED AUXILIARY FIELD
- HANGAR ON FIELD "IF" IN SYMBOL
- AIRWAY BEACON
- STATE LINE
- COUNTY LINE
- CITY LIMITS
- RESERVATION OR PARK BOUNDARY
- BUILT AREA
- DELIMITED AREA, POPULATION EST.
- PROMINENT PEAK, NUMERALS INDICATE ELEVATION
- ROAD THROUGH MOUNTAIN PASS
- COUNTY SEAT
- OTHER TOWNS AND VILLAGES
- TRIANGULATION STATION
- SCENIC SPOT
- LODGE
- CAMP GROUND
- BATHING BEACH
- ATHLETIC FIELD
- MUNICIPAL PARK—PICNIC GROUND
- FAIR GROUNDS OR RACE COURSE
- GOLF COURSE
- GROUP OF DWELLINGS
- FOREST RANGER STATION
- FOREST LOOKOUT STATION
- GAME FARM
- RESERVOIR, POND OR LAKE
- FISH HATCHERY
- GAS, OR OIL TANKS
- POWER PLANT
- POWER SUBSTATION
- RADIO STATION WITH CALL LETTERS
- PUMPING OR CHLORING STATION
- SEWAGE DISPOSAL PLANT
- WATER SUPPLY, ELEVATED TANK
- MANUFACTURING PLANT (SEASONAL INDUSTRY)
- BUSINESS ESTABLISHMENT
- SAW MILL
- MINE
- GRAVEL PIT OR QUARRY
- CHURCH
- CHURCH WITH CEMETERY
- CEMETERY
- POST OFFICE
- TOWN OR COMMUNITY HALL
- HOTEL OR MOTEL
- HOSPITAL OR COUNTY HOME
- OPEN AIR THEATRE
- GOVERNMENTAL RESEARCH STATION
- MONUMENT—SMALL HISTORICAL SITE
- RURAL FIRE STATION
- SEASONAL DWELLING
- SCHOOL
- RURAL DWELLING, FARM, OR OTHER GROUP OF MORE BUILDINGS
- CULTURAL SYMBOLS IN OUTLINE
- PRISON CAMP
- CORRECTIONAL OR PENAL UNITS, STATE HIGHWAY GARAGE
- WEIGHT STATION
- PATROL STATION
- DOT TO INDICATE LOCATION OF ANY CULTURAL FEATURE OUT OF POSITION
- INTERSECTION DISTANCE
- SECONDARY ROAD NUMBERS
- STATE HIGHWAY
- U.S. NUMBERED HIGHWAY
- INTERSTATE HIGHWAY
- IMPASSABLE ROAD OR TRAIL
- PRIMITIVE OR UNIMPROVED ROAD
- GRADED AND DRAINED ROAD
- SOIL, GRAVEL OR STONE SURFACED ROAD
- HARD SURFACED ROAD
- DIVIDED HIGHWAY
- 4 LANE UNDIVIDED HIGHWAY
- INCORPORATED CITY OR VILLAGE, CRIMINALIZED
- FEDERAL AID PRIMARY ROAD
- FEDERAL AID SECONDARY ROAD
- FEDERAL AID INTERSTATE ROAD
- NON-SYSTEM ROAD
- TRAFFIC CIRCLE
- HIGHWAY INTERCHANGE
- PROJECTED LOCATION

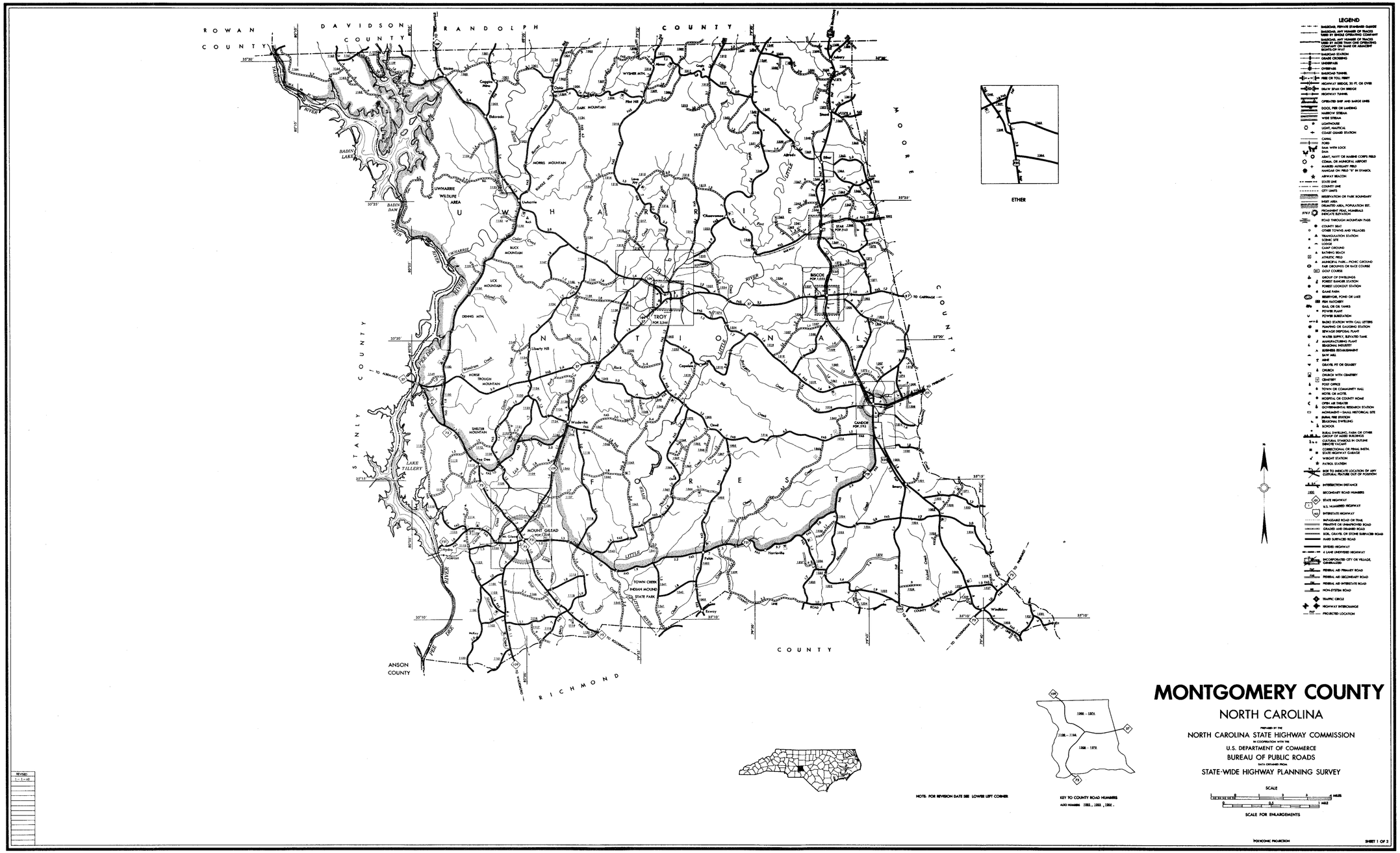

MAINTENANCE MAP MONTGOMERY COUNTY NORTH CAROLINA 123

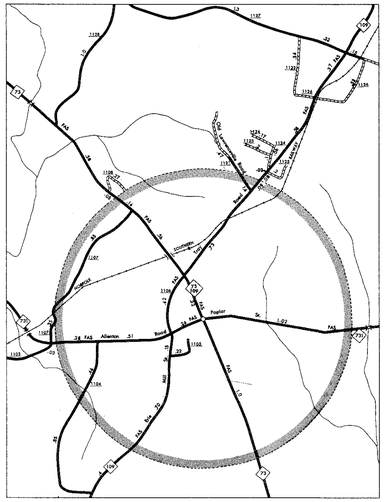

MOUNT GILEAD
POP. 1,229

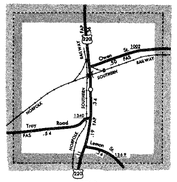

STAR
POP. 745

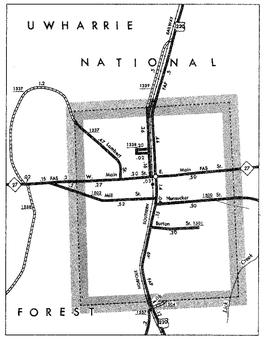

BISCOE
POP. 1,033

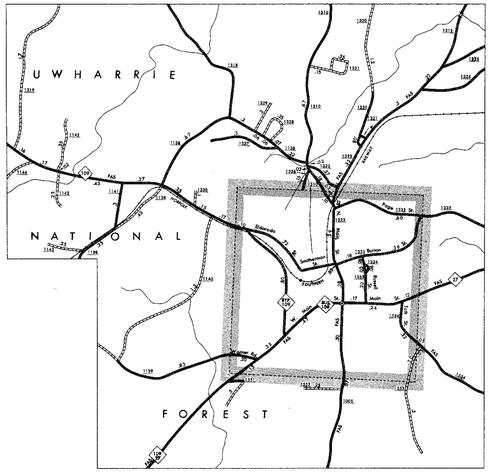

TROY
POP. 3,346

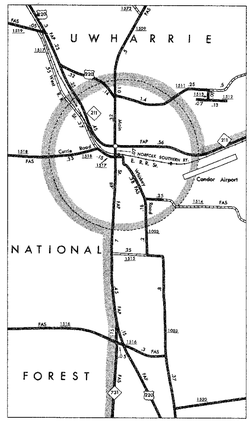

CANDOR
POP. 593

ENLARGED MUNICIPAL AND SUBURBAN AREAS

MONTGOMERY COUNTY

NORTH CAROLINA

PREPARED BY THE
NORTH CAROLINA STATE HIGHWAY COMMISSION
IN COOPERATION WITH THE
U.S. DEPARTMENT OF COMMERCE
BUREAU OF PUBLIC ROADS
DATA OBTAINED FROM
STATE-WIDE HIGHWAY PLANNING SURVEY

SCALE

0 MILE

POLYCONIC PROJECTION

SHEET 2 OF 2

REVISED
1-1-61

MONTGOMERY 1961

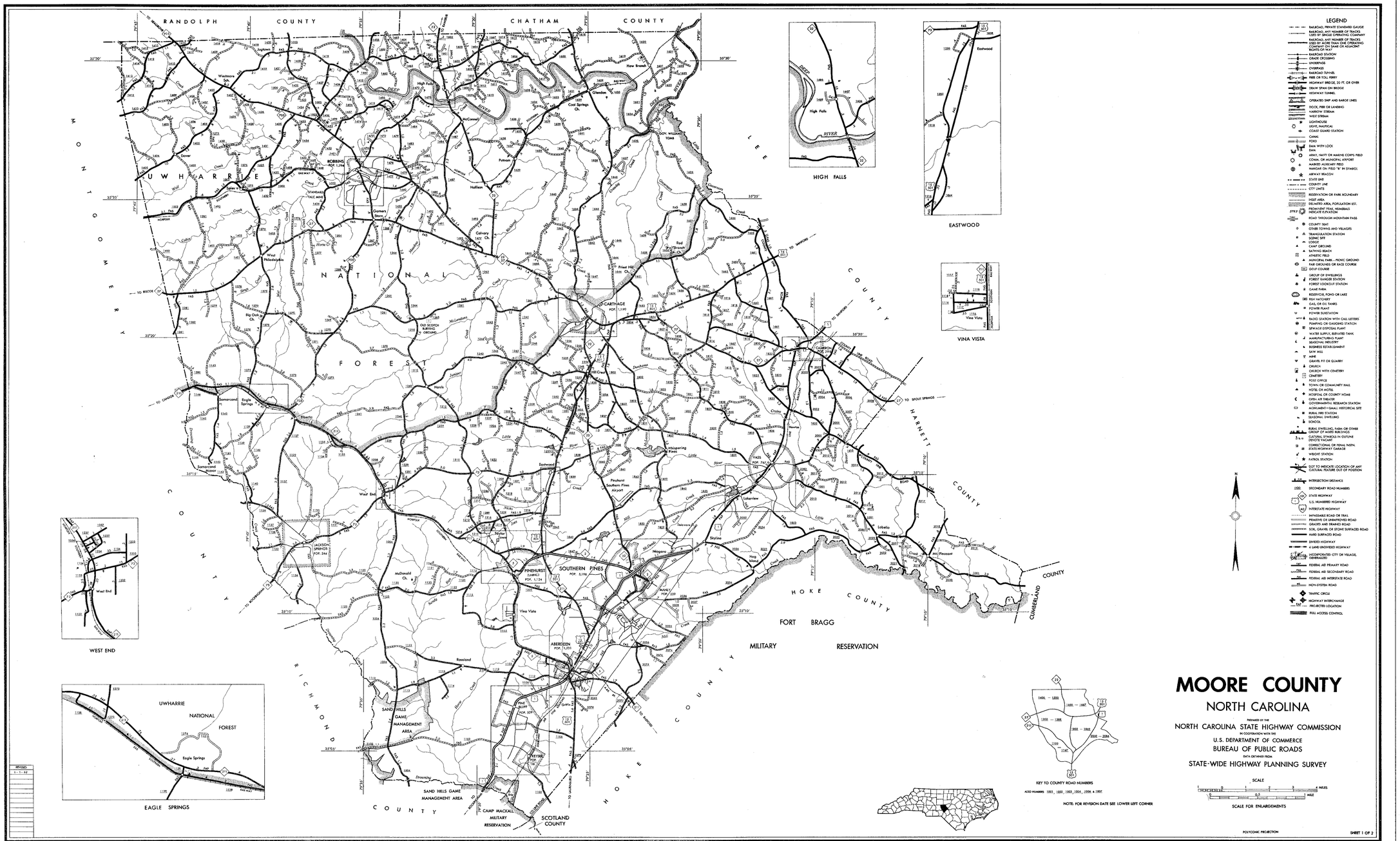

MOORE COUNTY

NORTH CAROLINA

PREPARED BY THE

NORTH CAROLINA STATE HIGHWAY COMMISSION

IN COOPERATION WITH THE

U.S. DEPARTMENT OF COMMERCE

BUREAU OF PUBLIC ROADS

DATA OBTAINED FROM

STATE-WIDE HIGHWAY PLANNING SURVEY

REVISED
1 - 1 - 62

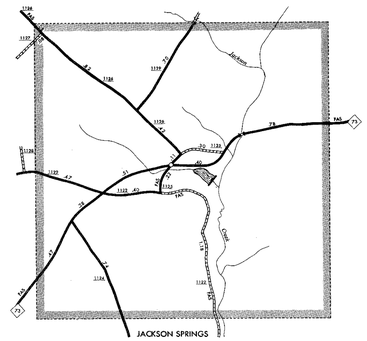

JACKSON SPRINGS
POP. 244

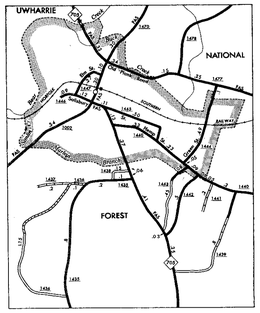

ROBBINS
POP. 1,294

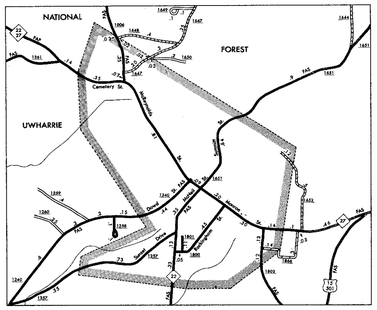

CARTHAGE
POP. 1,190

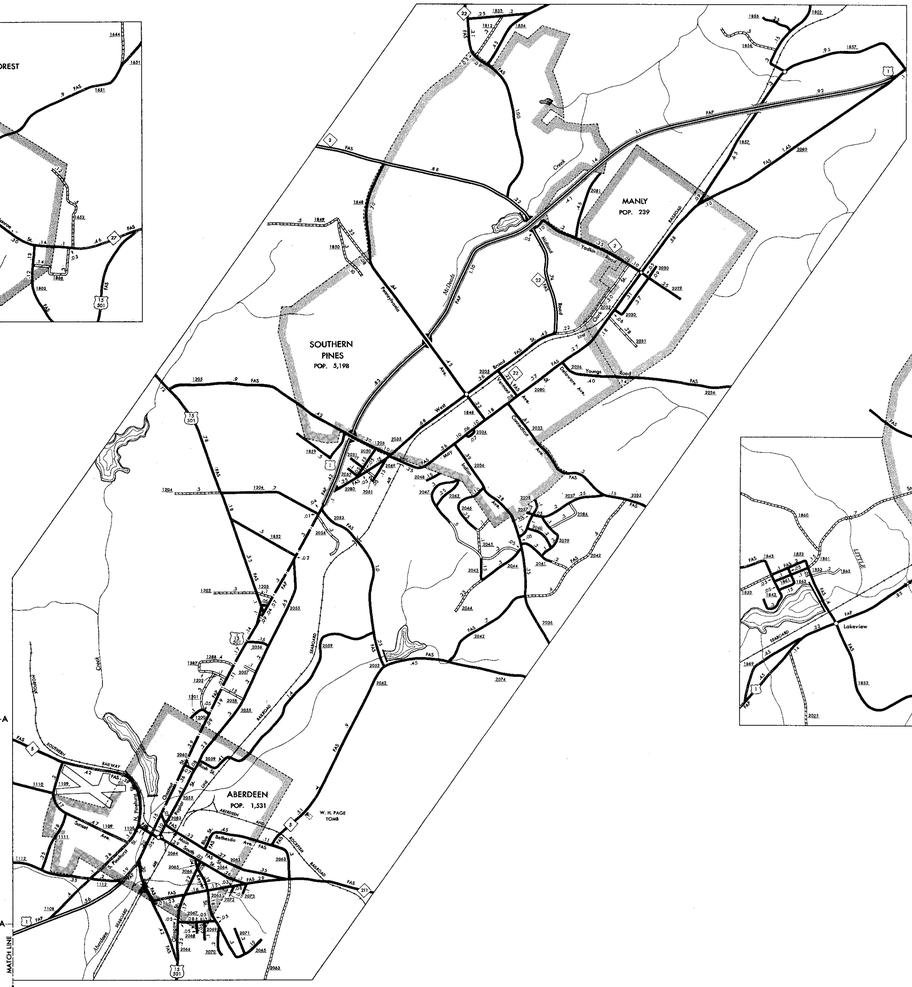

ABERDEEN - SOUTHERN PINES - MANLY

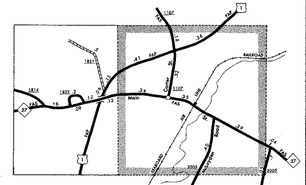

CAMERON
POP. 298

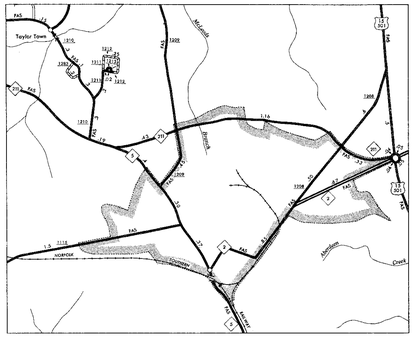

PINEHURST
(UNINC.)
POP. 1,124

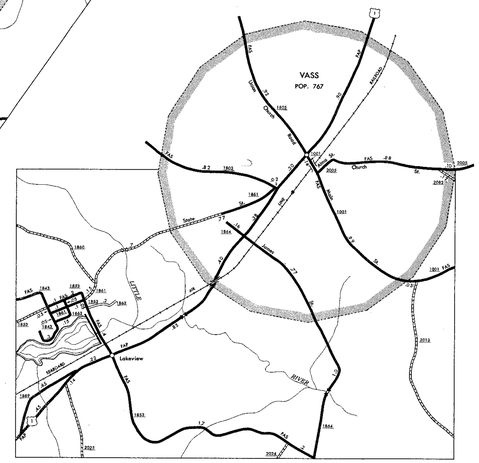

VASS - LAKEVIEW

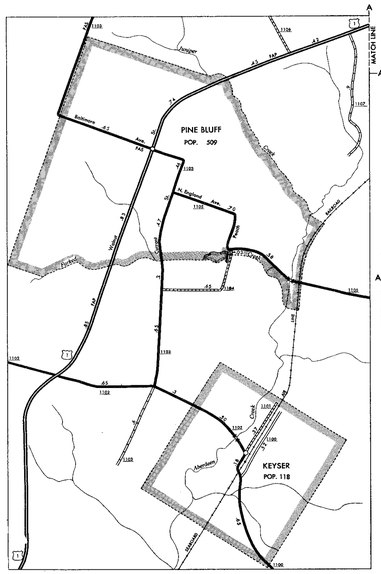

PINE BLUFF - KEYSER

REVISED
1-1-62

ENLARGED MUNICIPAL AND SUBURBAN AREAS

MOORE COUNTY

NORTH CAROLINA

PREPARED BY THE
NORTH CAROLINA STATE HIGHWAY COMMISSION
IN COOPERATION WITH THE
U.S. DEPARTMENT OF COMMERCE
BUREAU OF PUBLIC ROADS
DATA OBTAINED FROM
STATE-WIDE HIGHWAY PLANNING SURVEY

SCALE

1 0 1 MILE

POLYCONIC PROJECTION

SHEET 2 OF 2

MOORE SUP.

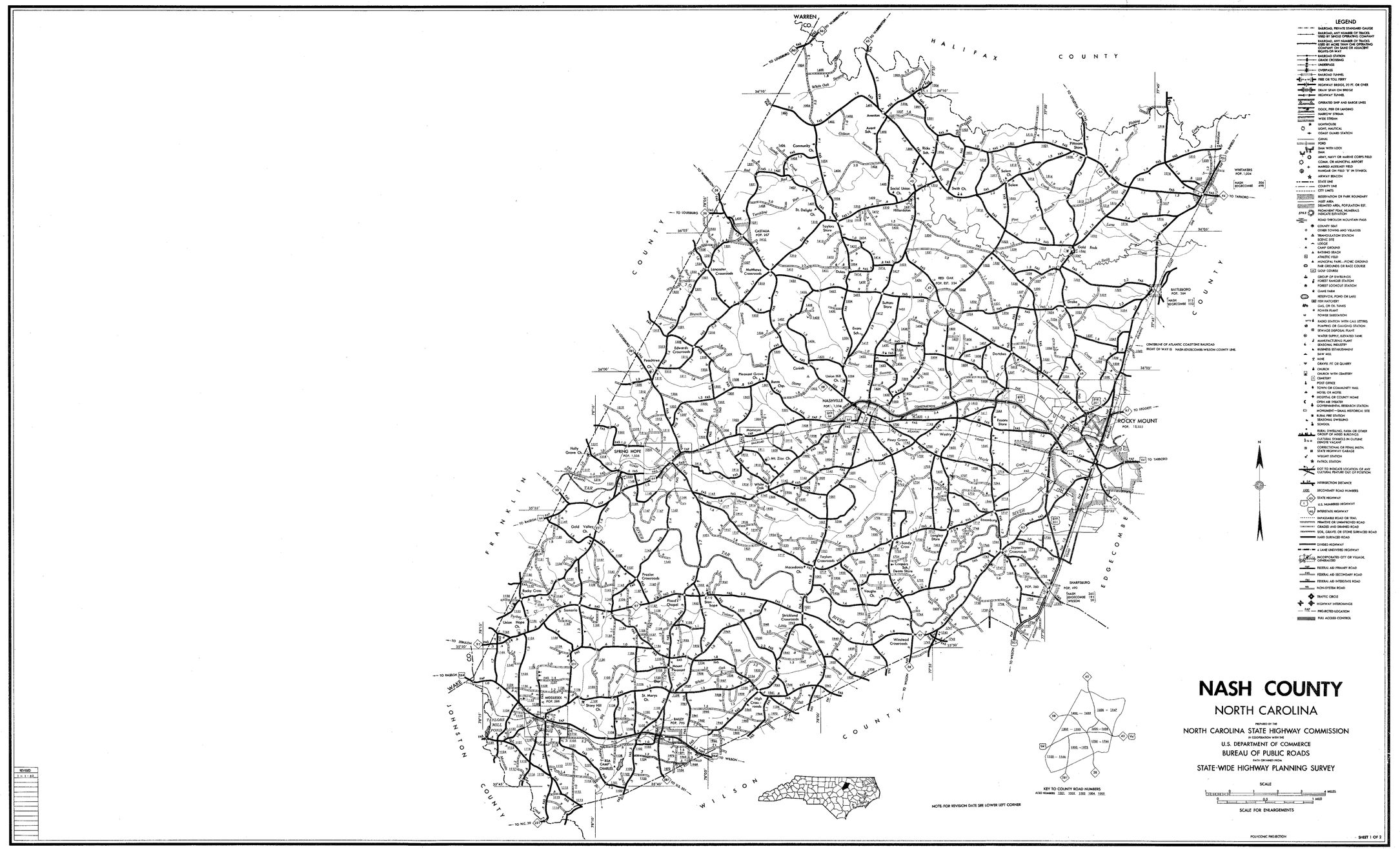
WARREN CO.
HALIFAX COUNTY
FRANKLIN COUNTY
EDGECOMBE COUNTY
JOHNSTON COUNTY
WILSON COUNTY
WAKE CO.
NASH
TO LOUISBURG
TO WARRENTON
TO ROANOKE RAPIDS
TO LITTLETON
TO ENFIELD
TO WELDON
TO SCOTLAND NECK
TO TARBORO
TO LEGGETT
TO PRINCETON
TO WILSON
TO ZEBULON
TO RALEIGH
TO SMITHFIELD
TO SELMA
TO NEW HILL
TO BENSON
TO NC. 39
TO SR 1301
TO SR 1300
TO SR 1302
TO SR 1303
TO SR 1304
TO SR 1305
TO SR 1306
TO SR 1307
TO SR 1308
TO SR 1309
TO SR 1310
TO SR 1311
TO SR 1312
TO SR 1313
TO SR 1314
TO SR

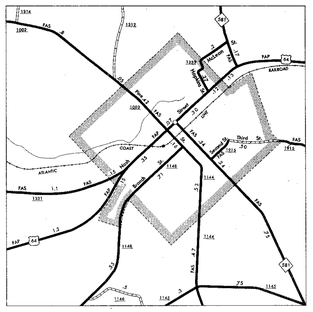

SPRING HOPE
POP. 1,336

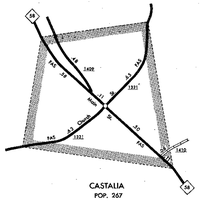

CASTALIA
POP. 267

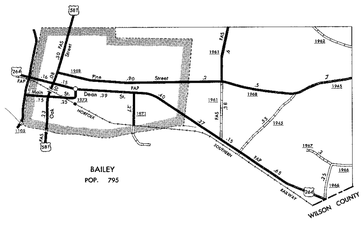

BAILEY
POP. 795

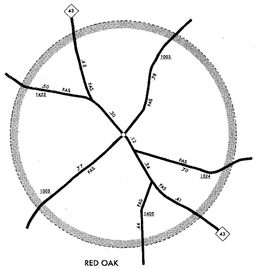

RED OAK
POP. EST. 334

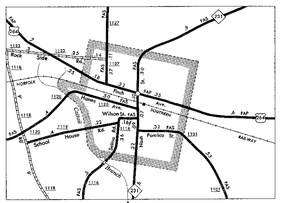

MIDDLESEX
POP. 288

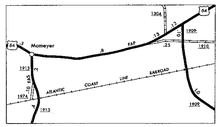

MOMEYER

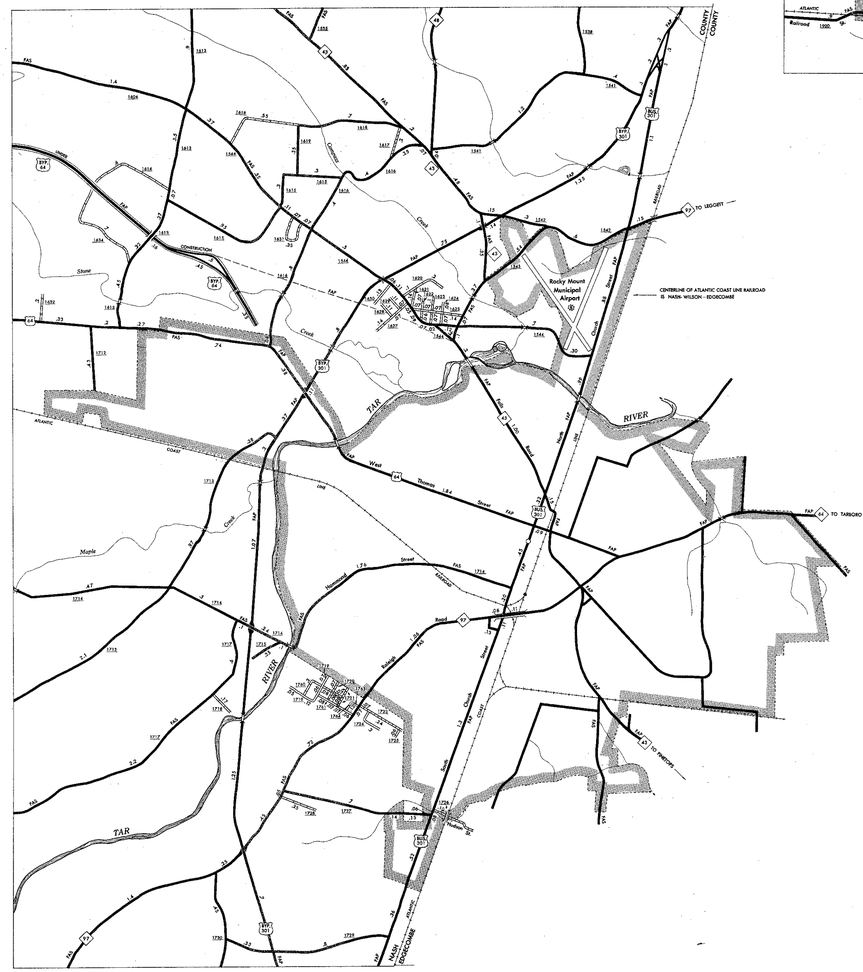

ROCKY MOUNT
POP. 32,147
NASH 17,322
EDGECOMBE 14,825

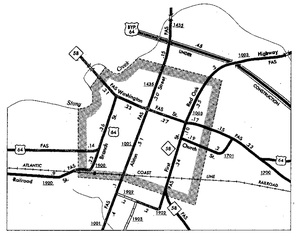

NASHVILLE
POP. 1,423

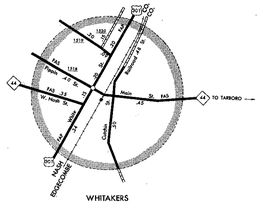

WHITAKERS
POP. 1,004
Rocky Mount
EDGECOMBE 498

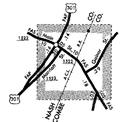

BATTLEBORO
POP. 364
NASH 152
EDGECOMBE 212

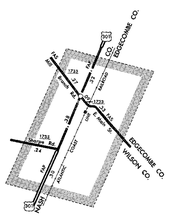

SHARPSBURG
POP. 490
NASH 240
EDGECOMBE 59
WILSON 191

REVISED
1-1-62

ENLARGED MUNICIPAL AND SUBURBAN AREAS

NASH COUNTY

NORTH CAROLINA

PREPARED BY THE
NORTH CAROLINA STATE HIGHWAY COMMISSION
IN COOPERATION WITH THE
U.S. DEPARTMENT OF COMMERCE
BUREAU OF PUBLIC ROADS
DATA OBTAINED FROM
STATE-WIDE HIGHWAY PLANNING SURVEY

SCALE

POLYCONIC PROJECTION

SHEET 2 OF 2

NASH B3P.

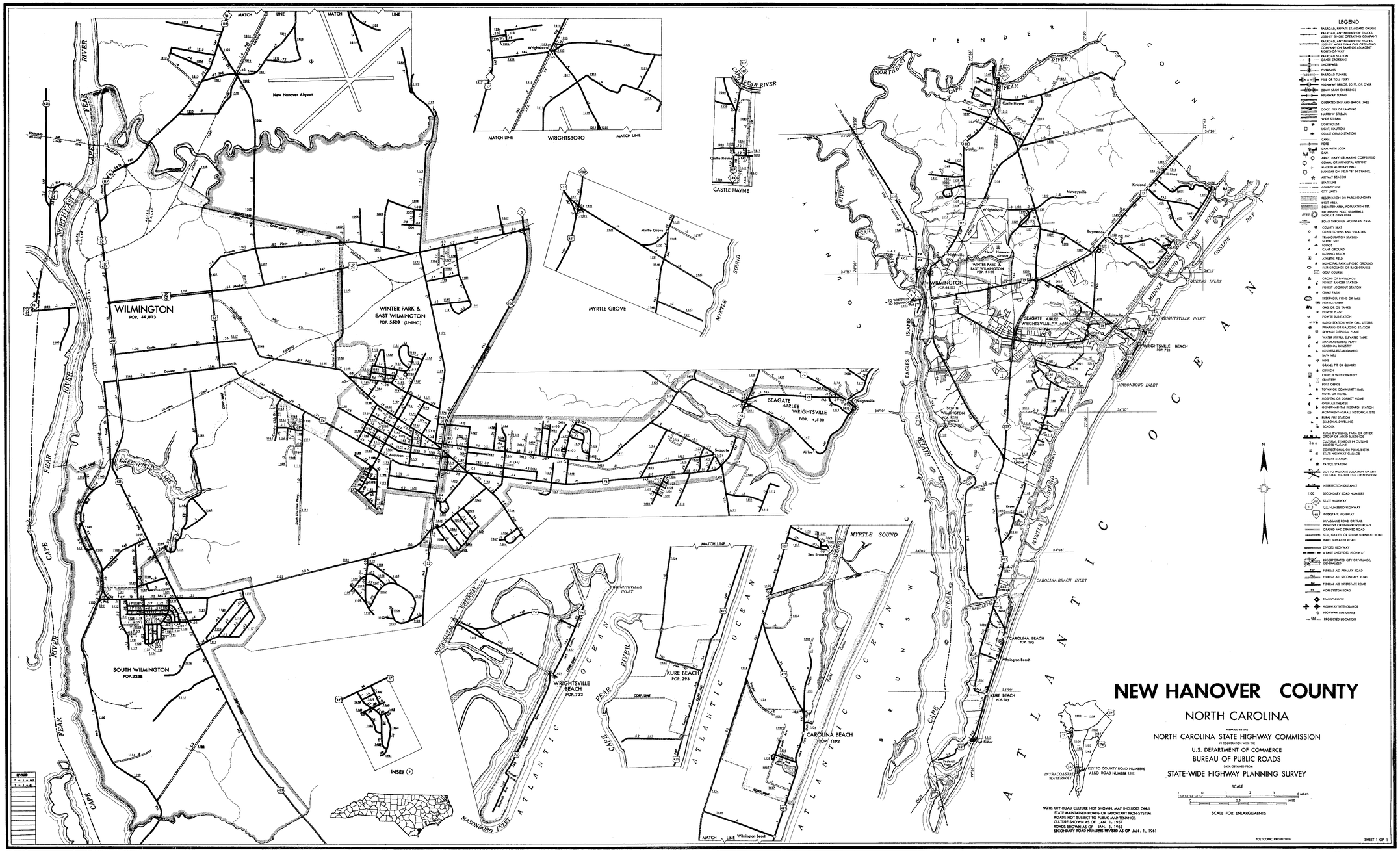
WILMINGTON
POP. 44,013
WINTER PARK & EAST WILMINGTON
POP. 5520 (UNINC.)
SOUTH WILMINGTON
POP. 2238
New Hanover Airport
WRIGHTSBORO
MATCH LINE
CASTLE HAYNE
MYRTLE GROVE
SEAGATE AIRLEE WRIGHTSVILLE
POP. 4,588
WRIGHTSVILLE BEACH
POP. 723
KURE BEACH
POP. 293
CAROLINA BEACH
POP. 1192
INSET 1
NEW HANOVER COUNTY
NORTH CAROLINA
PREPARED BY THE
NORTH CAROLINA STATE HIGHWAY COMMISSION
IN COOPERATION WITH THE
U.S. DEPARTMENT OF COMMERCE
BUREAU OF PUBLIC ROADS
DATA OBTAINED FROM
STATE-WIDE HIGHWAY PLANNING SURVEY
SCALE
SCALE FOR ENLARGEMENTS
KEY TO COUNTY ROAD NUMBERS
ALSO ROAD NUMBER 1203
NOTE: OFF-ROAD CULTURE NOT SHOWN. MAP INCLUDES ONLY STATE MAINTAINED ROADS OR IMPORTANT NON-SYSTEM ROADS NOT SUBJECT TO PUBLIC MAINTENANCE. CULTURE SHOWN AS OF JAN. 1, 1957 ROADS SHOWN AS OF JAN. 1, 1961 SECONDARY ROAD NUMBERS REVISED AS OF JAN. 1, 1961
POLYCONIC PROJECTION
SHEET 1 OF 1
LEGEND
REVISED
1 - 1 - 60
1 - 1 - 61
NEW HANOVER

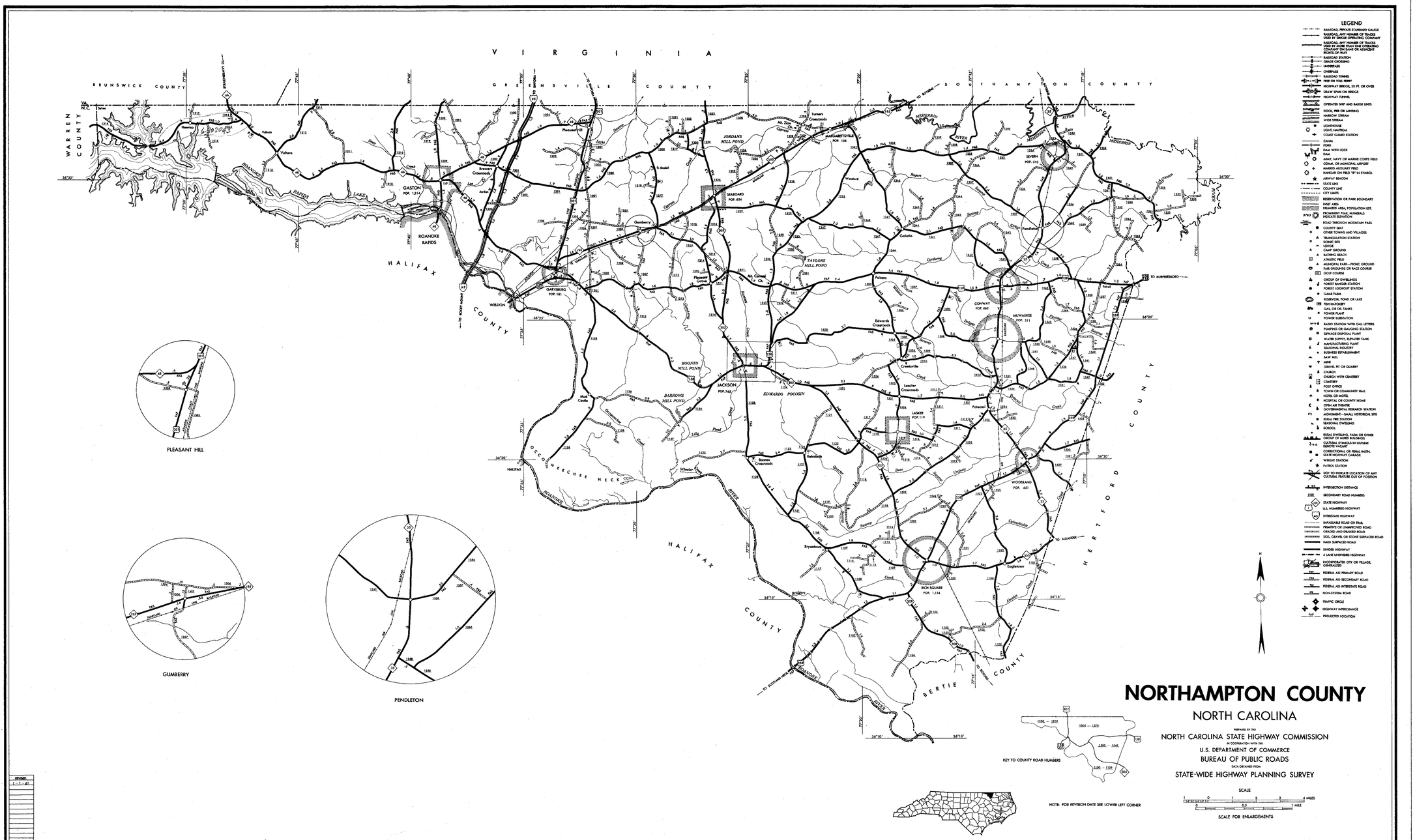

LEGEND

- RAILROAD, PRIVATE STANDARD GAUGE
- RAILROAD, ANY NUMBER OF TRACKS USED BY SINGLE OPERATING COMPANY
- RAILROAD, ANY NUMBER OF TRACKS USED BY MORE THAN ONE OPERATING COMPANY OR SHARE OF MEASURED RIGHTS-OF-WAY
- RAILROAD STATION
- GRADE CROSSING
- UNDERPASS
- OVERPASS
- RAILROAD TUNNEL
- FREE OR TOLL FERRY
- HIGHWAY BRIDGE, 20 FT. OR OVER
- DRAW SPAN ON BRIDGE
- HIGHWAY TUNNEL
- OPERATED SHIP AND BARGE LINES
- DOCK, PIER OR LANDING
- NARROW STREAM
- WIDE STREAM
- LIGHTHOUSE
- LIGHT, NAUTICAL
- COAST GUARD STATION
- CANAL
- FORD
- DAM
- ARMY, NAVY OR MARINE CORPS FIELD
- CIVIL OR MUNICIPAL AIRPORT
- MARKED AUXILIARY FIELD
- HANGAR ON FIELD "B" IN SYMBOL
- AIRWAY BEACON
- STATE LINE
- COUNTY LINE
- CITY LIMITS
- RESERVATION OR PARK BOUNDARY
- BUILT AREA
- DELINEATED AREA, POPULATION EST.
- PROMINENT PEAK, NUMERALS INDICATE ELEVATION
- ROAD THROUGH MOUNTAIN PASS
- COUNTY SEAT
- OTHER TOWNS AND VILLAGES
- TRIANGULATION STATION
- SCENIC SITE
- LODGE
- CAMP GROUND
- BATHING BEACH
- ATHLETIC FIELD
- MUNICIPAL PARK—PICNIC GROUND
- FAIR GROUNDS OR RACE COURSE
- GOLF COURSE
- GROUP OF DWELLINGS
- FOREST RANGER STATION
- FOREST LOOKOUT STATION
- CAMP/TURN
- RESERVOIR, POND OR LAKE
- FISH HATCHERY
- GAS, OR OIL TANKS
- POWER PLANT
- POWER SUBSTATION
- RADIO STATION WITH CALL LETTERS
- FIGHTING OR CAMOUFLAGE STATION
- SEWAGE DISPOSAL PLANT
- WATER SUPPLY, ELEVATED TANK
- MANUFACTURING PLANT
- SEASONAL INDUSTRY
- BUSINESS ESTABLISHMENT
- SAW MILL
- MINE
- GRAVEL PIT OR QUARRY
- CHURCH
- CHURCH WITH CEMETERY
- CEMETERY
- POST OFFICE
- TOWN OR COMMUNITY HALL
- HOTEL OR MOTEL
- HOSPITAL OR COUNTY HOME
- OPEN AIR THEATRE
- GOVERNMENTAL RESEARCH STATION
- MONUMENT—SMALL HISTORICAL SITE
- RURAL FIRE STATION
- SEASONAL DWELLING
- SCHOOL
- RURAL DWELLING, FARM OR OTHER GROUP OF MARKED BUILDINGS
- CULTURAL FEATURES IN OUTLINE (SCHOOLS, ETC.)
- CORRECTIONAL OR PENAL INSTN.
- STATE HIGHWAY GARAGE
- WEIGHT STATION
- PATROL STATION
- DOT TO INDICATE LOCATION OF ANY CULTURAL FEATURE OUT OF POSITION
- INTERSECTION DISTANCE
- SECONDARY ROAD NUMBERS
- STATE HIGHWAY
- U.S. NUMBERED HIGHWAY
- INTERSTATE HIGHWAY
- IMPASSABLE ROAD OR TRAIL
- PRIMITIVE OR UNIMPROVED ROAD
- GRADED AND DRAINED ROAD
- SOIL, GRAVEL OR STONE SURFACED ROAD
- HARD SURFACED ROAD
- DIVIDED HIGHWAY
- 4 LANE UNDIVIDED HIGHWAY
- INCORPORATED CITY OR VILLAGE, CONGESTED
- FEDERAL AID PRIMARY ROAD
- FEDERAL AID SECONDARY ROAD
- FEDERAL AID INTERSTATE ROAD
- NON-SYSTEM ROAD
- TRAFFIC CIRCLE
- HIGHWAY INTERCHANGE
- PROJECTED LOCATION

REVISED
1-1-61

NORTHAMPTON COUNTY

NORTH CAROLINA

PREPARED BY THE
NORTH CAROLINA STATE HIGHWAY COMMISSION
IN COOPERATION WITH THE
U.S. DEPARTMENT OF COMMERCE
BUREAU OF PUBLIC ROADS
DATA OBTAINED FROM
STATE-WIDE HIGHWAY PLANNING SURVEY

NORTHAMPTON

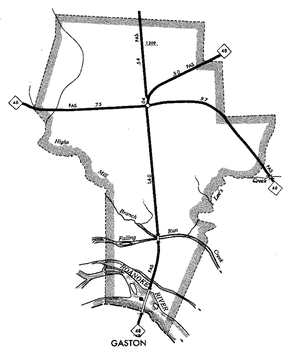

GASTON
POP. 1,214

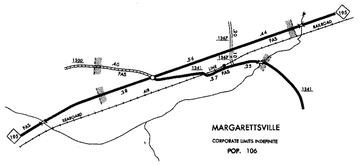

MARGARETTSVILLE
CORPORATE LIMITS INDEFINITE
POP. 106

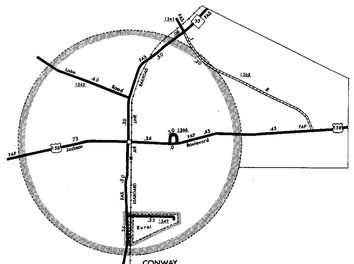

CONWAY
POP. 662

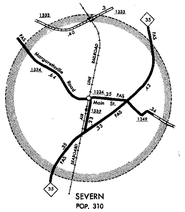

SEVERN
POP. 310

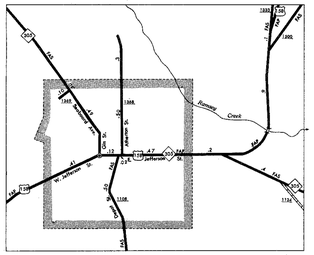

JACKSON
POP. 765

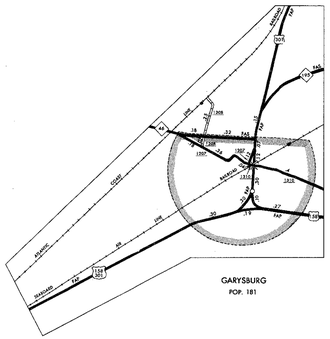

GARYSBURG
POP. 181

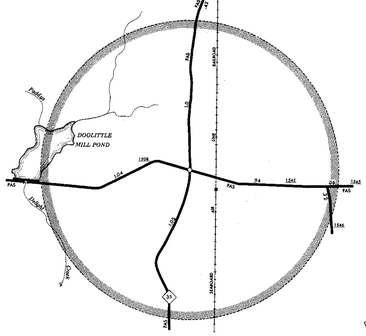

MILWAUKEE
POP. 311

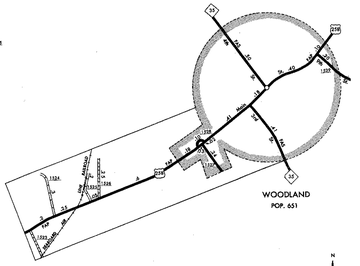

WOODLAND
POP. 651

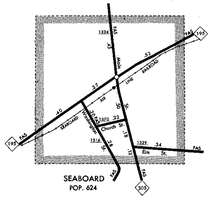

SEABOARD
POP. 624

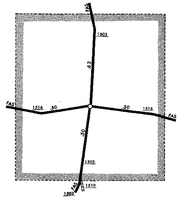

LASKER
POP. 119

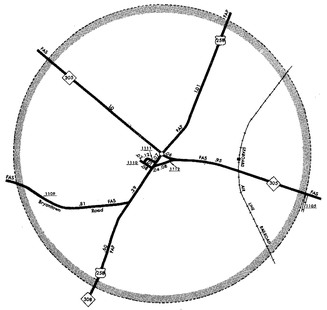

RICH SQUARE
POP. 1,134



ENLARGED MUNICIPAL AND SUBURBAN AREAS

NORTHAMPTON COUNTY

NORTH CAROLINA

PREPARED BY THE
NORTH CAROLINA STATE HIGHWAY COMMISSION
IN COOPERATION WITH THE
U.S. DEPARTMENT OF COMMERCE
BUREAU OF PUBLIC ROADS
DATA OBTAINED FROM
STATE-WIDE HIGHWAY PLANNING SURVEY

SCALE

REVISED
1 - 1 - 67

POLYCONIC PROJECTION

SHEET 2 OF 2

NORTHAMPTON SHP


ONSLOW COUNTY
NORTH CAROLINA
PREPARED BY THE
NORTH CAROLINA STATE HIGHWAY COMMISSION
IN COOPERATION WITH THE
U.S. DEPARTMENT OF COMMERCE
BUREAU OF PUBLIC ROADS
DATA OBTAINED FROM
STATE-WIDE HIGHWAY PLANNING SURVEY
LEGEND
CROATAN NATIONAL FOREST
CARTERET COUNTY
JONES COUNTY
DUPLIN COUNTY
PENDER COUNTY
ATLANTIC OCEAN
HOFMANN FOREST
CAMP LEJEUNE MARINE CORPS BASE
JACKSONVILLE
POP. 13,491
HOLLY RIDGE
POP. 731
SWANSBORO
POP. 1,000
MIDWAY PARK HOUSING AREA
UNINC. POP. 9144
RICHLANDS
POP. 1079
BELGRADE
INSET 1
INSET 2
FULCHER LANDING
KEY TO COUNTY ROAD NUMBERS
ALSO ROAD NUMBERS 1001, 1009
NOTE: OFF-ROAD CULTURE NOT SHOWN. MAP INCLUDES ONLY STATE MAINTAINED ROADS OR IMPORTANT NON-SYSTEM ROADS
CULTURE SHOWN AS OF AUG. 1, 1957
ROADS SHOWN AS OF JAN. 1, 1968
SECONDARY ROAD NUMBERS REVISED AS OF JUNE 15, 1965.
SCALE
SCALE FOR ENLARGEMENTS
POLYCONIC PROJECTION
SHEET 1 OF 2
REVISED
1 in. = 2 mi.
1 in. = 1 mi.

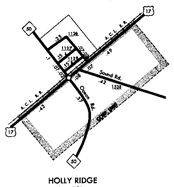

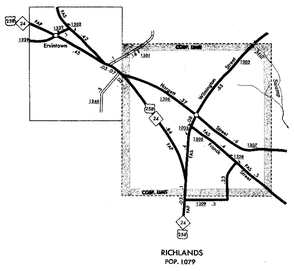

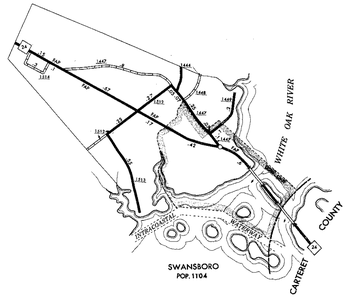

FOR CULTURE LEGEND SEE COUNTY MAP SHEET.

ENLARGED MUNICIPAL AND SUBURBAN AREAS

ONSLOW COUNTY

NORTH CAROLINA

PREPARED BY THE
NORTH CAROLINA STATE HIGHWAY COMMISSION
IN COOPERATION WITH THE
U.S. DEPARTMENT OF COMMERCE
BUREAU OF PUBLIC ROADS
DATA OBTAINED FROM
STATE-WIDE HIGHWAY PLANNING SURVEY

SCALE

1 0 1 MILE

POLYCONIC PROJECTION

SHEET 2 OF 2

REVISED
1 - 1 - 60
1 - 1 - 61

ONSLOW SUP.

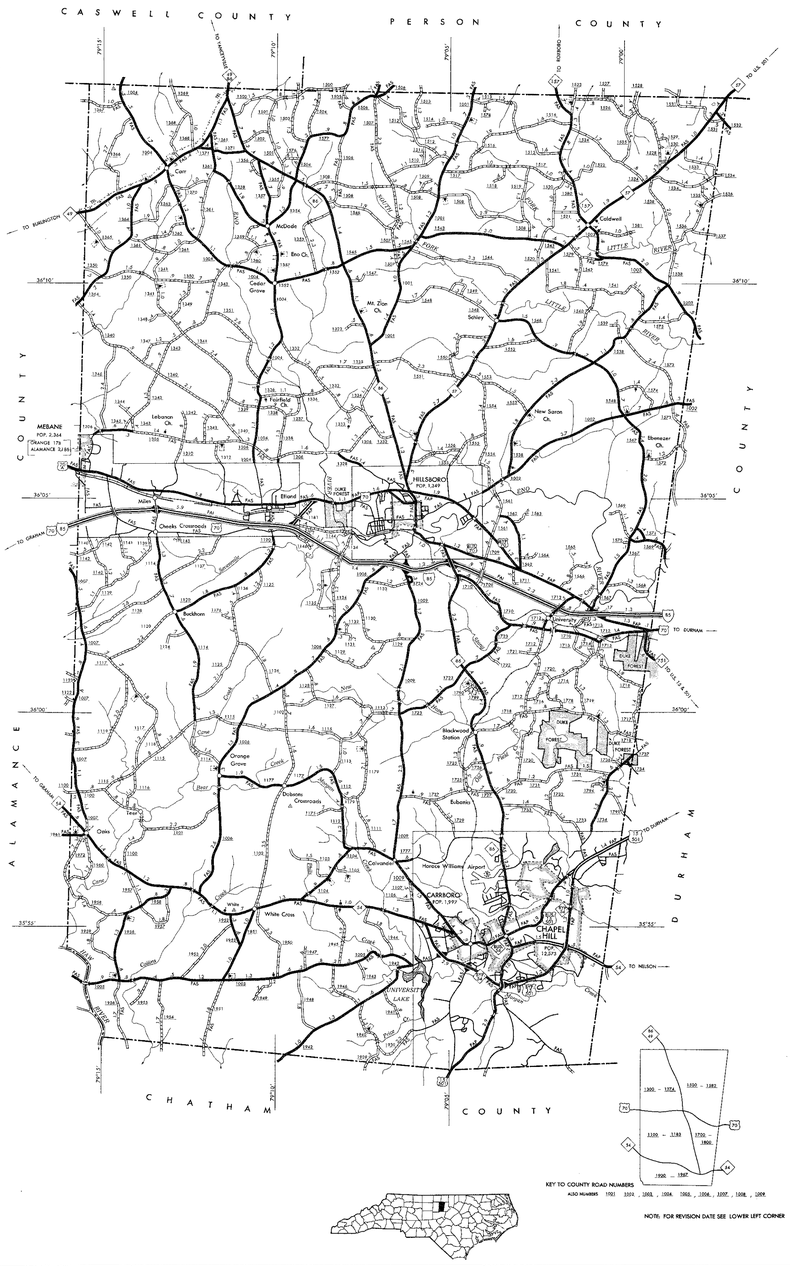

LEGEND

- RAILROAD, PRIVATE STANDARD GAUGE
- RAILROAD, ANY NUMBER OF TRACKS USED BY SINGLE OPERATING COMPANY
- RAILROAD, ANY NUMBER OF TRACKS USED BY MORE THAN ONE OPERATING COMPANY ON SAME OR ADJACENT RIGHTS-OF-WAY
- RAILROAD STATION
- GRADE CROSSING
- UNDERPASS
- OVERPASS
- RAILROAD TUNNEL
- FREE OR TOLL FERRY
- HIGHWAY BRIDGE, 20 FT. OR OVER
- DRAW SPAN ON BRIDGE
- HIGHWAY TUNNEL
- OPERATED SHIP AND BARGE LINES
- DOCK, PIER OR LANDING
- NARROW STREAM
- WIDE STREAM
- LIGHTHOUSE
- LIGHT, NAUTICAL
- COAST GUARD STATION
- CANAL
- FORD
- DAM WITH LOCK
- DAM
- ARMY, NAVY OR MARINE CORPS FIELD
- COMM. OR MUNICIPAL AIRPORT
- MARKED AUXILIARY FIELD
- HANGAR ON FIELD "B" IN SYMBOL
- AIRWAY BEACON
- STATE LINE
- COUNTY LINE
- CITY LIMITS
- RESERVATION OR PARK BOUNDARY
- SWEPT AREA
- DELIMITED AREA, POPULATION EST.
- PROMINENT PEAK, MOUNTAIN, INDICATE ELEVATION
- ROAD THROUGH MOUNTAIN PASS
- COUNTY SEAT
- OTHER TOWNS AND VILLAGES
- TRANSMISSION STATION
- SCENIC SITE
- LODGE
- CAMP GROUND
- BATHING BEACH
- ATHLETIC FIELD
- MUNICIPAL PARK—PICNIC GROUND
- FAIR GROUNDS OR RACE COURSE
- GOLF COURSE
- GROUP OF DWELLINGS
- FOREST RANGER STATION
- FOREST LOOKOUT STATION
- GAME FARM
- RESERVOIR, POND OR LAKE
- FISH HATCHERY
- GAS, OR OIL TANKS
- POWER PLANT
- POWER SUBSTATION
- RADIO STATION WITH CALL LETTERS
- PUMPING OR GAUGING STATION
- SEWAGE DISPOSAL PLANT
- WATER SUPPLY, ELEVATED TANK
- MANUFACTURING PLANT SEASONAL INDUSTRY
- BUSINESS ESTABLISHMENT
- SAW MILL
- MINE
- GRAVEL PIT OR QUARRY
- CHURCH
- CHURCH WITH CEMETERY
- CEMETERY
- POST OFFICE
- TOWN OR COMMUNITY HALL
- HOTEL OR MOTEL
- HOSPITAL OR COUNTY HOME
- OPEN AIR THEATRE
- GOVERNMENTAL RESEARCH STATION
- MONUMENT—SMALL HISTORICAL SITE
- RURAL FIRE STATION
- SEASONAL DWELLING
- SCHOOL
- RURAL DWELLING, FARM OR OTHER GROUP OF MORE BUILDINGS
- CULTURAL SYMBOLS IN OUTLINE
- LIBRARY
- CORRECTIONAL OR PENAL INSTN.
- STATE HIGHWAY GARAGE
- WEIGHT STATION
- PATROL STATION
- DOT TO INDICATE LOCATION OF ANY CULTURAL FEATURE OUT OF POSITION
- INTERSECTION DISTANCE
- SECONDARY ROAD NUMBERS
- STATE HIGHWAY
- U.S. NUMBERED HIGHWAY
- INTERSTATE HIGHWAY
- IMPASSABLE ROAD OR TRAIL
- PRIMITIVE OR UNIMPROVED ROAD
- GRADED AND DRAINED ROAD
- SOIL, GRAVEL OR STONE SURFACED ROAD
- HARD SURFACED ROAD
- DIVIDED HIGHWAY
- 4 LANE UNDIVIDED HIGHWAY
- INCORPORATED CITY OR VILLAGE, CHANGED
- FEDERAL AID PRIMARY ROAD
- FEDERAL AID SECONDARY ROAD
- FEDERAL AID INTERSTATE ROAD
- NON-SYSTEM ROAD
- TRAFFIC CIRCLE
- HIGHWAY INTERCHANGE
- PROJECTED LOCATION
- FULL ACCESS CONTROL
- UNDERGROUND CABLE

ORANGE COUNTY

NORTH CAROLINA

PREPARED BY THE

NORTH CAROLINA STATE HIGHWAY COMMISSION

IN COOPERATION WITH THE

U.S. DEPARTMENT OF COMMERCE

BUREAU OF PUBLIC ROADS

DATA OBTAINED FROM

STATE-WIDE HIGHWAY PLANNING SURVEY

SCALE

0 1 2 3 4 MILES

0 0.5 1 MILE

SCALE FOR ENLARGEMENTS

REVISED

1 - 67

SHEET 1 OF 2

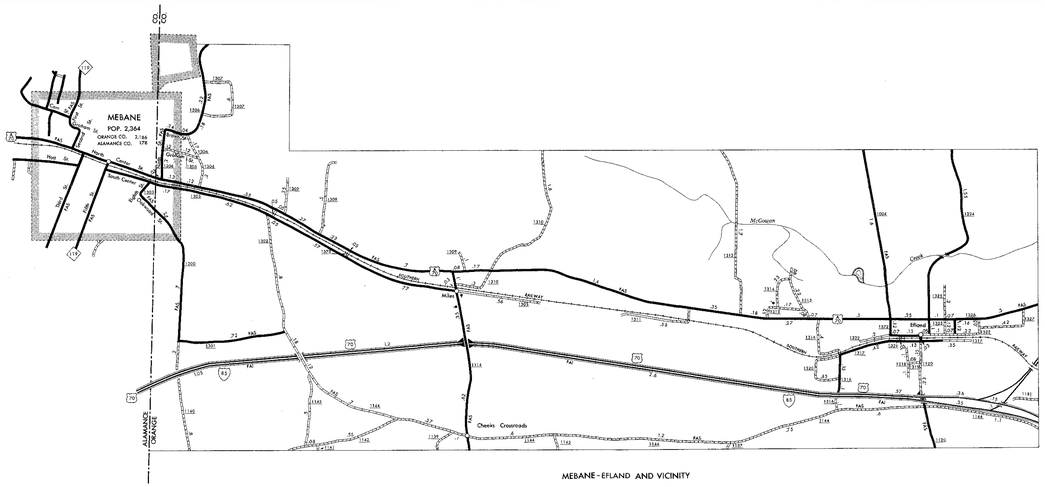

MEBANE - EFLAND AND VICINITY

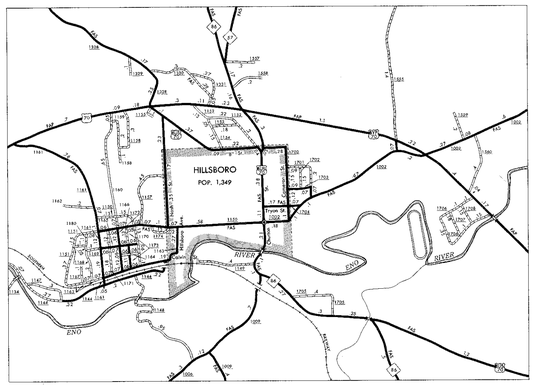

HILLSBORO AND VICINITY

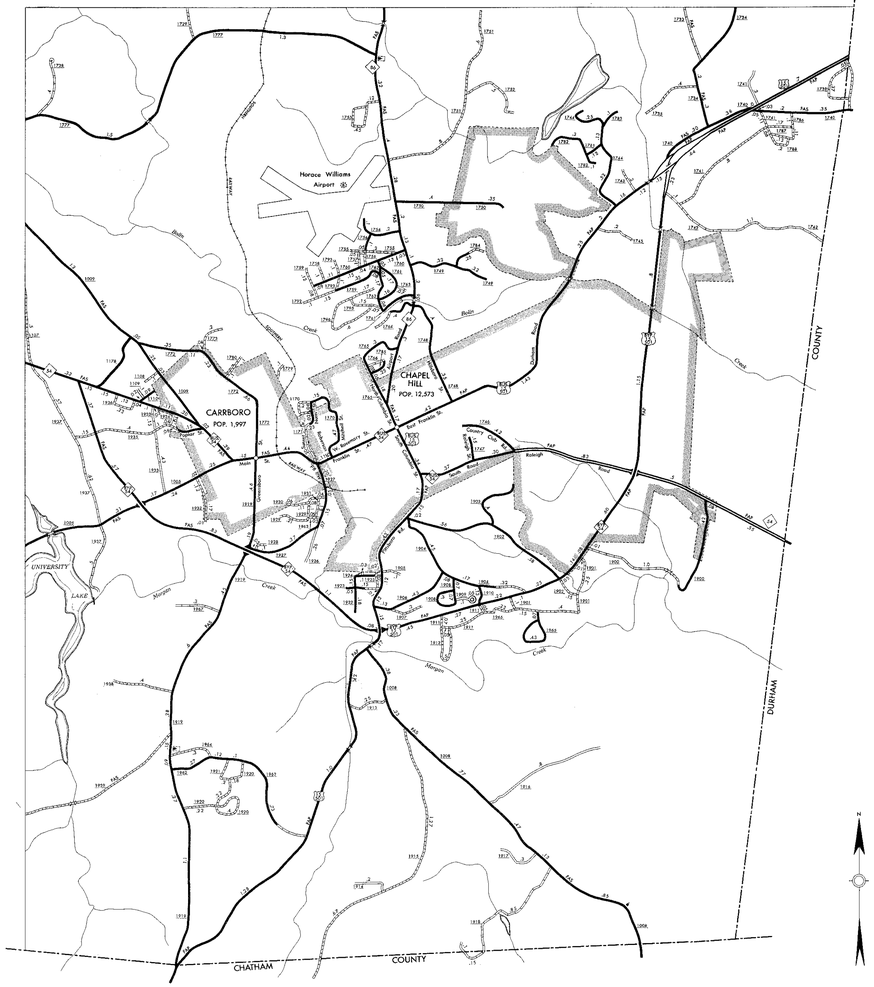

CHAPEL HILL - CARRBORO AND VICINITY

ENLARGED MUNICIPAL AND SUBURBAN AREAS

ORANGE COUNTY

NORTH CAROLINA

PREPARED BY THE

NORTH CAROLINA STATE HIGHWAY COMMISSION

IN COOPERATION WITH THE

U.S. DEPARTMENT OF COMMERCE

BUREAU OF PUBLIC ROADS

DATA OBTAINED FROM

STATE-WIDE HIGHWAY PLANNING SURVEY

SCALE

1 0 1 MILE

REVISED
1 - 1 - 62

POLYCONIC PROJECTION

SHEET 2 OF 2

ORANGE MAP

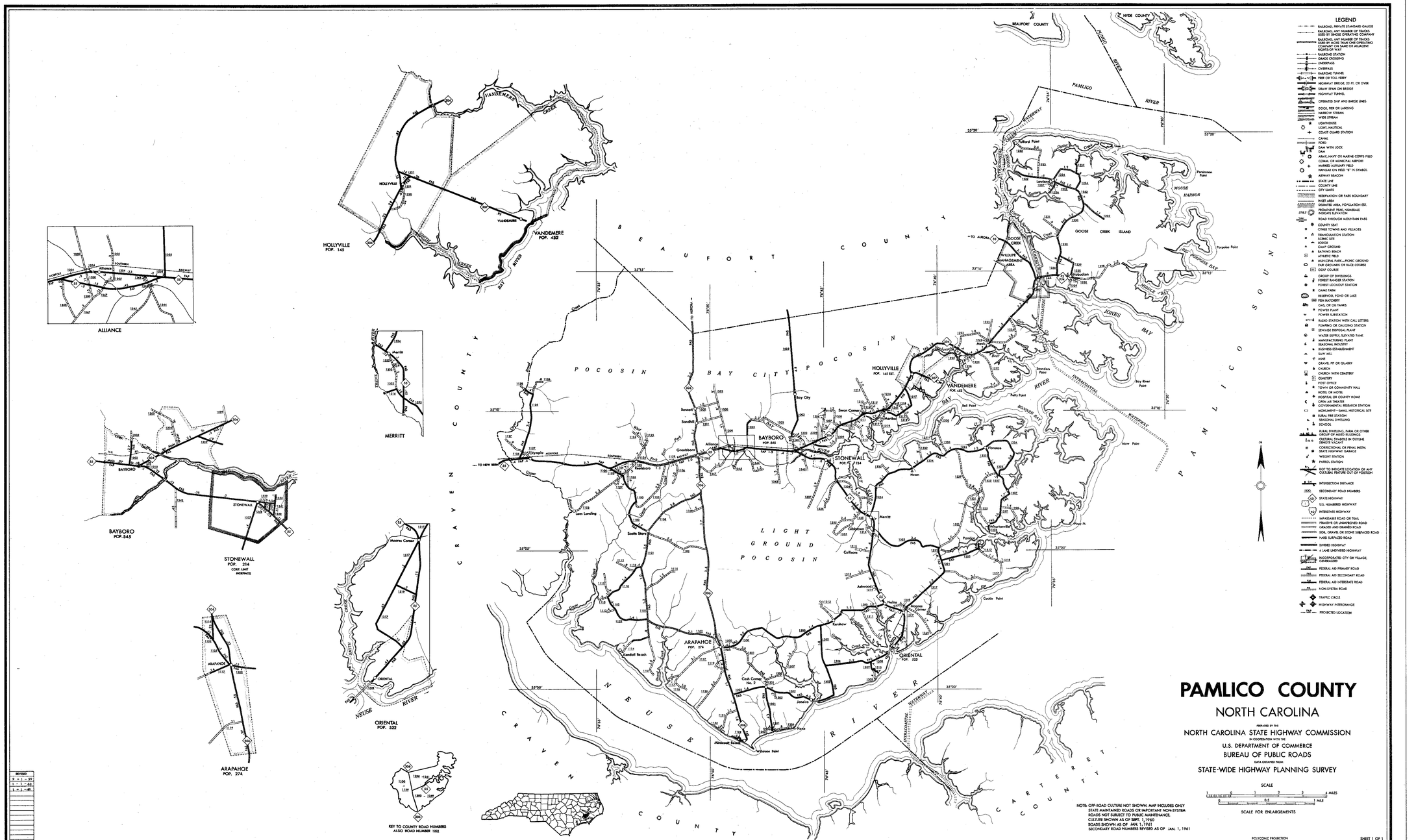
HOLLYVILLE
POP. 145
VANDEMERE
POP. 432
ALLIANCE
MERRITT
BAYBORO
POP. 545
STONEWALL
POP. 214
CORP. LIMIT
INCREASE
ARAPAHOE
POP. 574
ORIENTAL
POP. 522
KEY TO COUNTY ROAD NUMBERS
ALSO ROAD NUMBER 1002
BEAUFORT COUNTY
HYDE COUNTY
CRAVEN COUNTY
CARTERET COUNTY
PAMLICO SOUND
PAMLICO RIVER
NEUSE RIVER
POCOSIN
BAY CITY
LIGHT GROUND
GOOSE CREEK ISLAND
MOUSE HARBOR
PORPOISE BAY
JONES BAY
BOUNDER BAY
GOOSE CREEK GAME MANAGEMENT AREA
INTRACOASTAL WATERWAY
HOLLYVILLE
POP. 145 EST.
VANDEMERE
POP. 428
BAYBORO
POP. 545
STONEWALL
POP. 214
ARAPAHOE
POP. 574
ORIENTAL
POP. 522
TO ALLIANCE
TO NEW BERN
TO AURORA
REVISED
P - 1 - 59
1 - 1 - 60
1 - 1 - 61
LEGEND
RAILROAD, PRIVATE STANDARD GAUGE
RAILROAD, ANY NUMBER OF TRACKS USED BY SINGLE OPERATING COMPANY
RAILROAD, ANY NUMBER OF TRACKS USED BY MORE THAN ONE OPERATING COMPANY OR ON RIGHT-OF-WAY OR ADJACENT RIGHTS-OF-WAY
RAILROAD STATION
GRADE CROSSING
UNDERPASS
OVERPASS
RAILROAD TUNNEL
FREE OR TOLL FERRY
HIGHWAY BRIDGE, 20 FT. OR OVER
DRAW SPAN ON BRIDGE
HIGHWAY TUNNEL
OPERATED SHIP AND BARGE LINES
DOCK, PIER OR LANDING
NARROW STREAM
WIDE STREAM
LIGHTHOUSE
LIGHT, NAUTICAL
COAST GUARD STATION
CANAL
FORD
DAM WITH LOCK
DAM
ARMY, NAVY OR MARINE CORPS FIELD
COMM. OR MUNICIPAL AIRPORT
MARKED AUXILIARY FIELD
MANUAL ON FIELD "B" IN SYMBOL
AIRWAY BEACON
STATE LINE
COUNTY LINE
CITY LIMITS
RESERVATION OR PARK BOUNDARY
INSET AREA
ORGANIZED AREA, POPULATION EST.
MINERAL SPRING, MINERALS INDICATED BY SYMBOL
ROAD THROUGH MOUNTAIN PASS
COUNTY SEAT
OTHER TOWNS AND VILLAGES
TRIANGULATION STATION
SCENIC SITE
LODGE
CAMP GROUND
BATHING BEACH
ATHLETIC FIELD
MUNICIPAL PARK—PICNIC GROUND
PAR GROUNDS OR RACE COURSE
GOLF COURSE
GROUP OF EVERGREENS
FOREST RANGER STATION
FOREST LOOKOUT STATION
GAME FARM
RESERVOIR, POND OR LAKE
FISH HATCHERY
GAS, OR OIL TANKS
POWER PLANT
POWER SUBSTATION
RADIO STATION WITH CALL LETTERS
PUMPING OR GAUGING STATION
SEWAGE DISPOSAL PLANT
WATER SUPPLY, ELEVATED TANK
MANUFACTURING PLANT
SEASONAL INDUSTRY
BUSINESS ESTABLISHMENT
SAW MILL
MINE
GRAVEL PIT OR QUARRY
CHURCH
CHURCH WITH CEMETERY
CEMETERY
POST OFFICE
TOWN OR COMMUNITY HALL
HOTEL OR MOTEL
HOSPITAL OR COUNTY HOME
OPEN AIR THEATER
GOVERNMENTAL RESEARCH STATION
MONUMENT—SMALL HISTORICAL SITE
RURAL FIRE STATION
SEASONAL DWELLING
SCHOOL
RURAL DWELLING, FARM, OR OTHER GROUP OF MIXED BUILDINGS
CULTURAL SYMBOLS IN OUTLINE DENOTE VACANT
CORRECTIONAL OR PENAL INSTN.
STATE HIGHWAY GARAGE
WEIGHT STATION
PATROL STATION
DOT TO INDICATE LOCATION OF ANY CULTURAL FEATURE OUT OF POSITION
INTERSECTION DISTANCE
SECONDARY ROAD NUMBERS
STATE HIGHWAY
U.S. NUMBERED HIGHWAY
INTERSTATE HIGHWAY
IMPASSABLE ROAD OR TRAIL
PRIMITIVE OR UNIMPROVED ROAD
GRADED AND DRAINED ROAD
SOIL, GRAVEL OR STONE SURFACED ROAD
HARD SURFACED ROAD
DIVIDED HIGHWAY
4 LANE UNDIVIDED HIGHWAY
INCORPORATED CITY OR VILLAGE, GENERALIZED
FEDERAL AID PRIMARY ROAD
FEDERAL AID SECONDARY ROAD
FEDERAL AID INTERSTATE ROAD
NON-SYSTEM ROAD
TRAFFIC CIRCLE
HIGHWAY INTERCHANGE
PROJECTED LOCATION
PAMLICO COUNTY
NORTH CAROLINA
PREPARED BY THE
NORTH CAROLINA STATE HIGHWAY COMMISSION
IN COOPERATION WITH THE
U.S. DEPARTMENT OF COMMERCE
BUREAU OF PUBLIC ROADS
DATA OBTAINED FROM
STATE-WIDE HIGHWAY PLANNING SURVEY
SCALE
SCALE FOR ENLARGEMENTS
NOTE: OFF-ROAD CULTURE NOT SHOWN. MAP INCLUDES ONLY STATE MAINTAINED ROADS OR IMPORTANT NON-SYSTEM ROADS NOT SUBJECT TO PUBLIC MAINTENANCE. CULTURE SHOWN AS OF SEPT. 1, 1960
ROADS SHOWN AS OF JAN. 1, 1961
SECONDARY ROAD NUMBERS REVISED AS OF JAN. 1, 1962
POLYCONIC PROJECTION
SHEET 1 OF 1

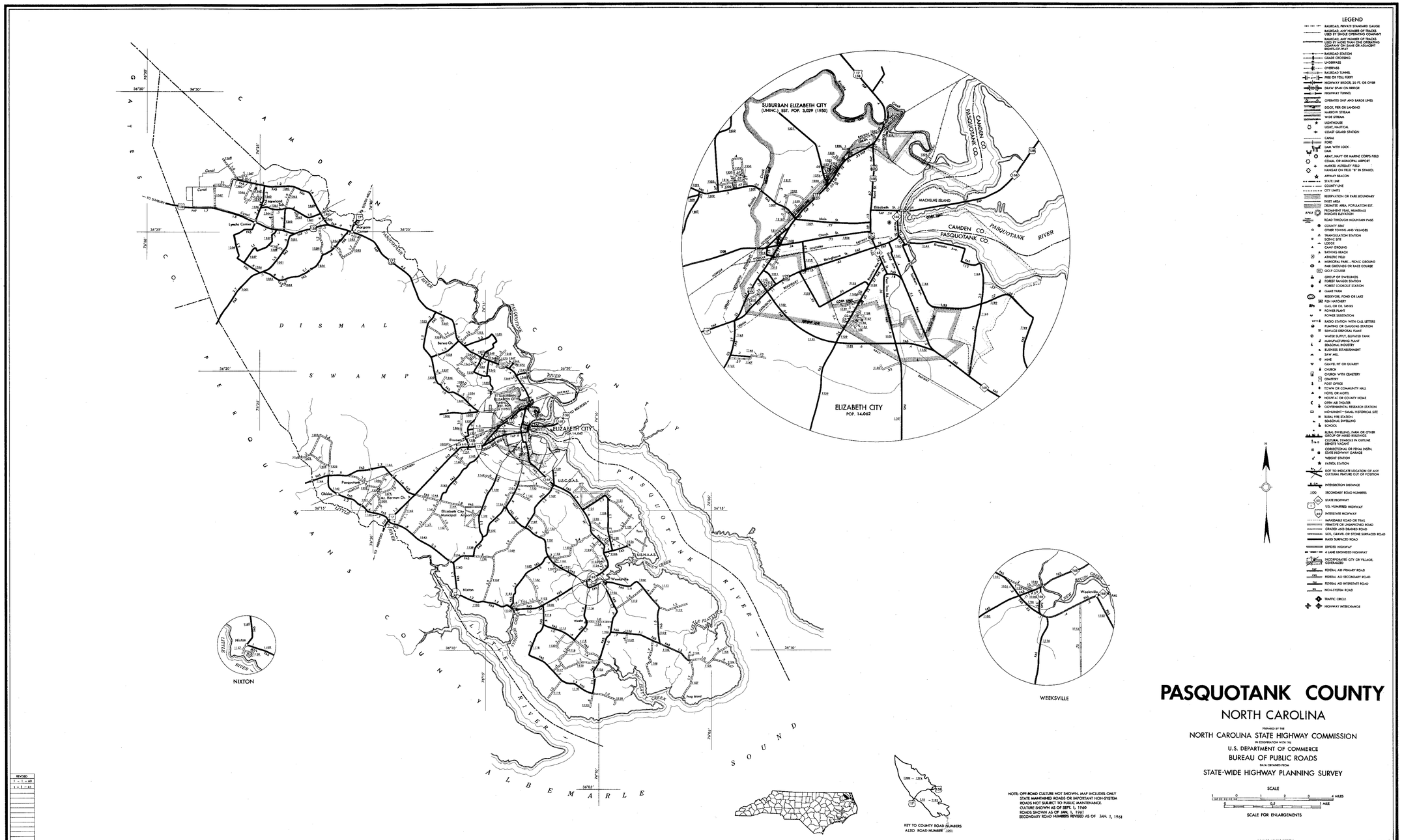

PASQUOTANK COUNTY

NORTH CAROLINA

PREPARED BY THE

NORTH CAROLINA STATE HIGHWAY COMMISSION

IN COOPERATION WITH THE

U.S. DEPARTMENT OF COMMERCE

BUREAU OF PUBLIC ROADS

DATA OBTAINED FROM

STATE-WIDE HIGHWAY PLANNING SURVEY

SCALE

1 0 1 2 3 4 MILES

0 0.5 1 MILE

SCALE FOR ENLARGEMENTS

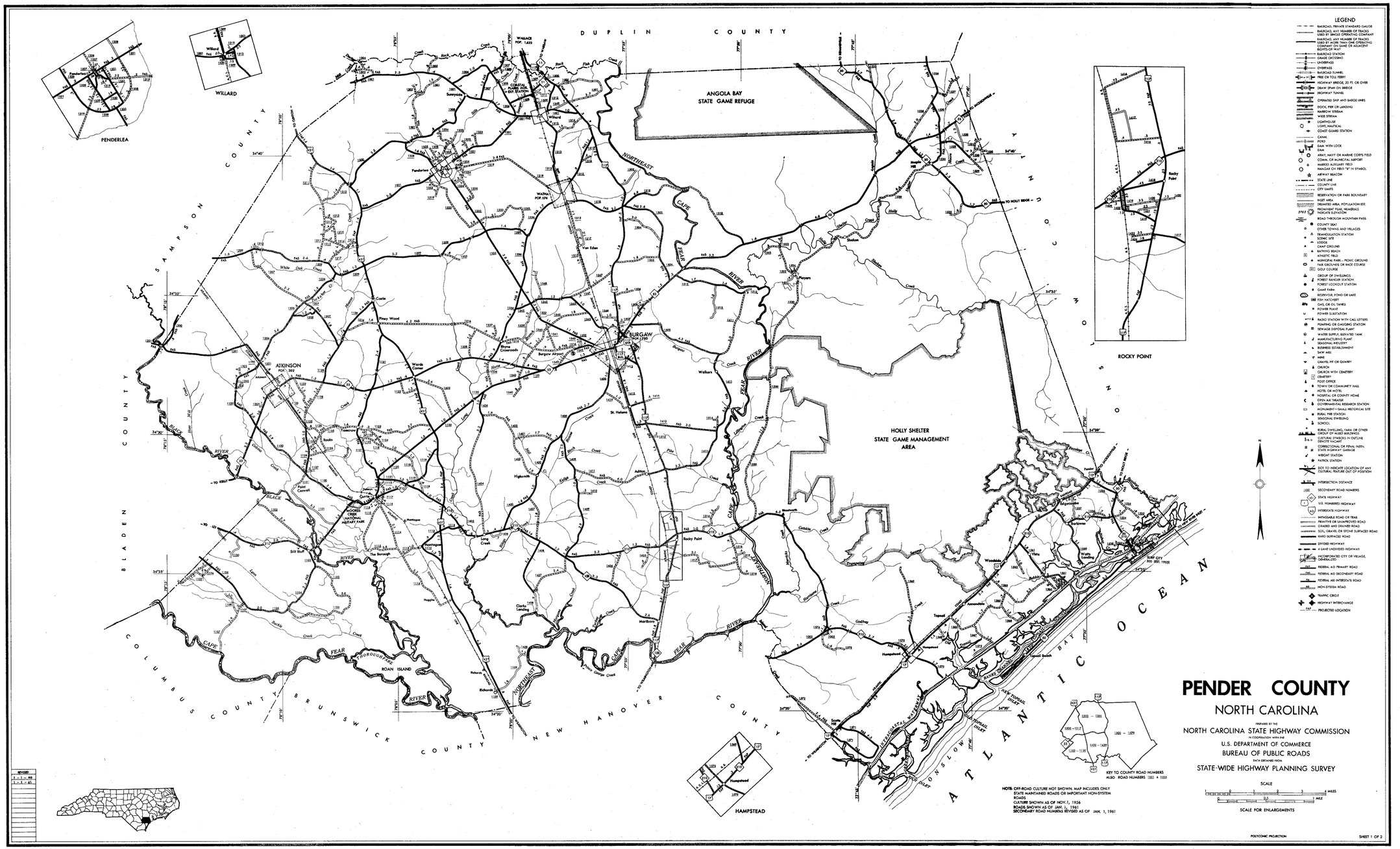
PENDER COUNTY
NORTH CAROLINA
PREPARED BY THE
NORTH CAROLINA STATE HIGHWAY COMMISSION
IN COOPERATION WITH THE
U.S. DEPARTMENT OF COMMERCE
BUREAU OF PUBLIC ROADS
DATA OBTAINED FROM
STATE-WIDE HIGHWAY PLANNING SURVEY
SCALE
SCALE FOR ENLARGEMENTS
POLYCONIC PROJECTION
SHEET 1 OF 2
LEGEND
DUPLIN COUNTY
SAMPSON COUNTY
BLADEN COUNTY
COLUMBUS COUNTY
BRUNSWICK COUNTY
NEW HANOVER COUNTY
ONSLOW COUNTY
ATLANTIC OCEAN
ANGOLA BAY STATE GAME REFUGE
HOLLY SHELTER STATE GAME MANAGEMENT AREA
ATKINSON POP. 393
BURGAW POP. 1770
WALLACE POP. 3,600
WILLARD POP. 376
ROCKY POINT
PENDERLEA
HAMPSTEAD
WILMINGTON
CAPE FEAR RIVER
NORTHEAST CAPE FEAR RIVER
BLACK RIVER
ROAN ISLAND
MOORES CREEK NATIONAL MILITARY PARK
WRIGHTSVILLE BEACH
SURF CITY POP. 885, 1960
TOPSAIL BEACH
TOPSAIL ISLAND
INTRACOASTAL WATERWAY
KEY TO COUNTY ROAD NUMBERS
ALSO ROAD NUMBERS 1001 & 1003
NOTE: OFF-ROAD CULTURE NOT SHOWN. MAP INCLUDES ONLY
STATE MAINTAINED ROADS OR IMPORTANT NON-SYSTEM ROADS
CULTURE SHOWN AS OF NOV. 1, 1956
ROADS SHOWN AS OF JAN. 1, 1961
SECONDARY ROAD NUMBERS REVISED AS OF JAN. 1, 1961

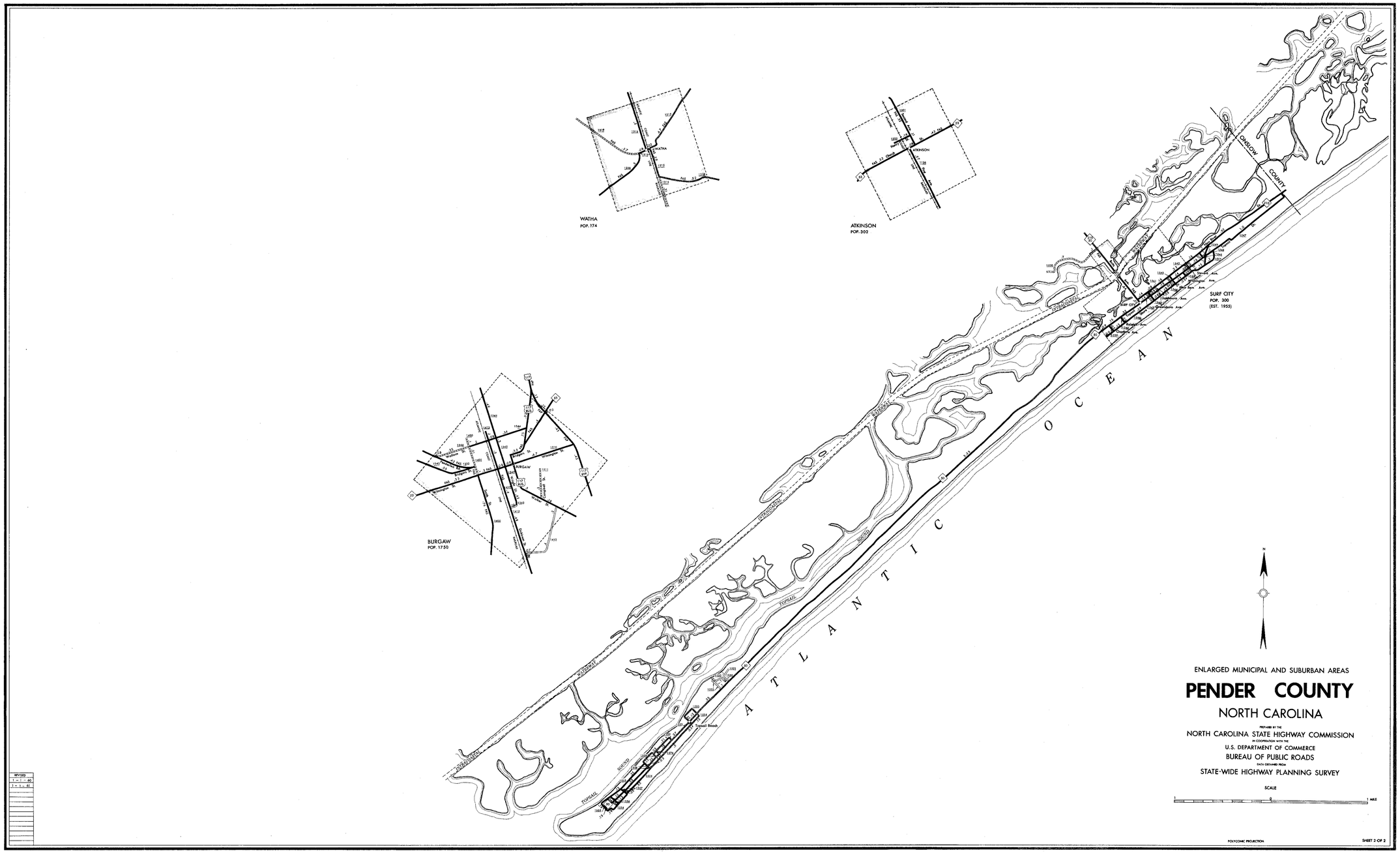
WATHA
POP. 174
ATKINSON
POP. 302
BURGAW
POP. 1750
SURF CITY
POP. 300
(EST. 1955)
ONSLOW
COUNTY
ATLANTIC
OCEAN
N
ENLARGED MUNICIPAL AND SUBURBAN AREAS
PENDER COUNTY
NORTH CAROLINA
PREPARED BY THE
NORTH CAROLINA STATE HIGHWAY COMMISSION
IN COOPERATION WITH THE
U.S. DEPARTMENT OF COMMERCE
BUREAU OF PUBLIC ROADS
DATA OBTAINED FROM
STATE-WIDE HIGHWAY PLANNING SURVEY
SCALE
1 MILE
POLYCONIC PROJECTION
SHEET 2 OF 2
REVISED
1 in. = 1 mi. - 60
1 in. = 1 mi. - 61





DURANTS NECK

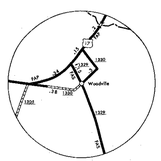

WOODVILLE



KEY TO COUNTY ROAD NUMBERS
ALSO ROAD NUMBERS 1001, 2002



NOTE: OFF-ROAD CULTURE NOT SHOWN. MAP INCLUDES ONLY STATE MAINTAINED ROADS OR IMPORTANT NON-SYSTEM ROADS NOT SUBJECT TO PUBLIC MAINTENANCE.
CULTURE SHOWN AS OF OCT. 1, 1960
ROADS SHOWN AS OF JAN. 1, 1961
SECONDARY ROAD NUMBERS REVISED AS OF JAN. 1, 1961

LEGEND

- RAILROAD, PRIVATE STANDARD GAUGE
- RAILROAD, ANY NUMBER OF TRACKS USED BY SINGLE OPERATING COMPANY
- RAILROAD, ANY NUMBER OF TRACKS OPERATED BY MORE THAN ONE RAILROAD COMPANY OR SHARE OR ADJACENT RIGHTS-OF-WAY
- RAILROAD STATION
- GRADE CROSSING
- UNDERPASS
- OVERPASS
- RAILROAD TUNNEL
- FREE OR TOLL FERRY
- HIGHWAY BRIDGE, 20 FT. OR OVER
- DRAW SPAN ON BRIDGE
- HIGHWAY TUNNEL
- OPERATED SHIP AND BARGE LINES
- DOCK, PIER OR LANDING
- NARROW STREAM
- WIDE STREAM
- LIGHTHOUSE
- LIGHT, NAUTICAL
- COAST GUARD STATION
- CANAL
- POND
- DAM WITH LOCK
- DAM
- ARMY, NAVY OR MARINE CORPS FIELD
- CIVIL OR MUNICIPAL AIRPORT
- MARKED AUXILIARY FIELD
- HANGAR ON FIELD "B" IN SYMBOL
- AIRWAY BEACON
- STATE LINE
- COUNTY LINE
- CITY LIMITS
- RESERVATION OR PARK BOUNDARY
- SMOKE AREA
- DELIMITED AREA, POPULATION EST.
- PROMINENT PEAK, NUMERALS INDICATE ELEVATION
- ROAD THROUGH MOUNTAIN PASS
- COUNTY SEAT
- OTHER TOWNS AND VILLAGES
- TRIANGULATION STATION
- SCENIC SITE
- LODGE
- CAMP GROUND
- BATHING BEACH
- ATHLETIC FIELD
- MUNICIPAL PARK—PICNIC GROUND
- FAIR GROUNDS OR RACE COURSE
- GOLF COURSE
- GROUP OF DWELLINGS
- FOREST RANGER STATION
- FOREST LOOKOUT STATION
- GAME FARM
- RESERVOIR, POND OR LAKE
- FISH HATCHERY
- GAS, OR OIL TANKS
- POWER PLANT
- POWER SUBSTATION
- RADIO STATION WITH CALL LETTERS
- PUMPING OR GAUGING STATION
- SEWAGE DISPOSAL PLANT
- WATER SUPPLY, ELEVATED TANK
- MANUFACTURING PLANT
- SEASONAL INDUSTRY
- BUSINESS ESTABLISHMENT
- SAW MILL
- MINE
- GRAVEL PIT OR QUARRY
- CHURCH
- CHURCH WITH CEMETERY
- CEMETERY
- POST OFFICE
- TOWN OR COMMUNITY HALL
- HOTEL OR MOTEL
- HOSPITAL OR COUNTY HOME
- OPEN AIR THEATER
- GOVERNMENTAL RESEARCH STATION
- MONUMENT—SMALL HISTORICAL SITE
- RURAL FIRE STATION
- SEASONAL DWELLING
- SCHOOL
- RURAL DWELLING, FARM OR OTHER GROUP OF MIXED BUILDINGS
- CULTURAL STRUCES IN OUTLINE (NOT LISTED)
- CORRECTIONAL OR PENAL INSTN.
- STATE HIGHWAY GARAGE
- WEIGHT STATION
- PATROL STATION
- DOT TO INDICATE LOCATION OF ANY CULTURAL FEATURE OUT OF POSITION
- INTERSECTION DISTANCE
- 1000 SECONDARY ROAD NUMBERS
- 1 STATE HIGHWAY
- 1 U.S. NUMBERED HIGHWAY
- 40 INTERSTATE HIGHWAY
- IMPASSABLE ROAD OR TRAIL
- PRIMITIVE OR UNIMPROVED ROAD
- GRADED AND DRAINED ROAD
- SOIL, GRAVEL OR STONE SURFACED ROAD
- HARD SURFACED ROAD
- DIVIDED HIGHWAY
- 4 LANE UNDIVIDED HIGHWAY
- INCORPORATED CITY OR VILLAGE, GENERALIZED
- FAS FEDERAL AID PRIMARY ROAD
- FAS FEDERAL AID SECONDARY ROAD
- FAI FEDERAL AID INTERSTATE ROAD
- NS NON-SYSTEM ROAD
- TRAFFIC CIRCLE
- HIGHWAY INTERCHANGE

REVISED
1 = 1 = 60
1 = 1 = 61

PERQUIMANS COUNTY

NORTH CAROLINA

PREPARED BY THE
NORTH CAROLINA STATE HIGHWAY COMMISSION
IN COOPERATION WITH THE
U.S. DEPARTMENT OF COMMERCE
BUREAU OF PUBLIC ROADS
DATA OBTAINED FROM
STATE-WIDE HIGHWAY PLANNING SURVEY

SCALE
0 1 2 3 4 MILES
0 .5 1 MILE
SCALE FOR ENLARGEMENTS

POLYCONIC PROJECTION

SHEET 1 OF 1

PERQUIMANS

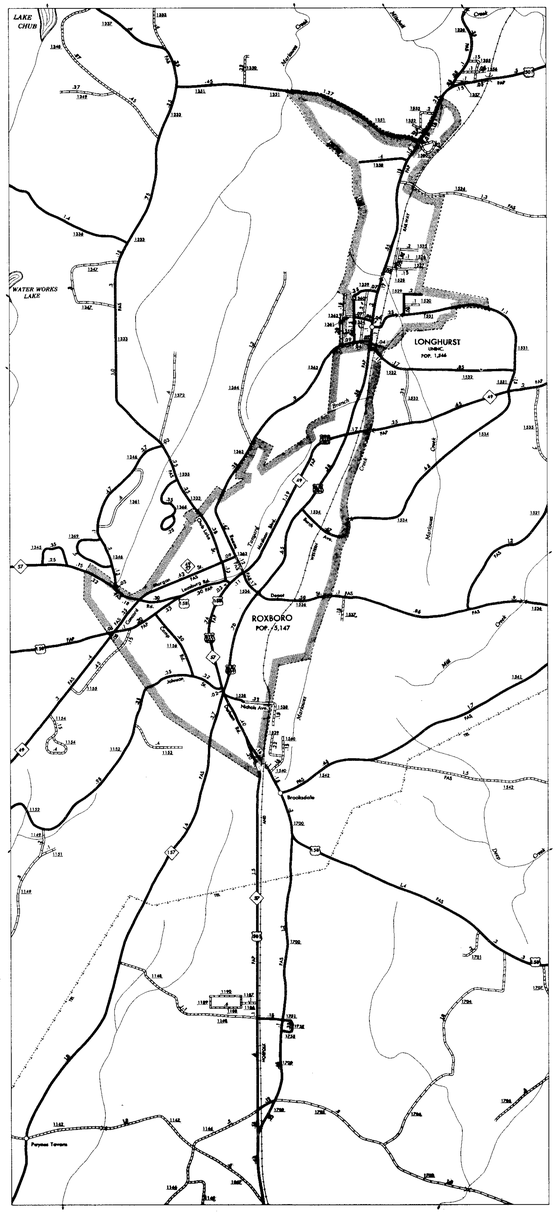

ROXBORO AND VICINITY

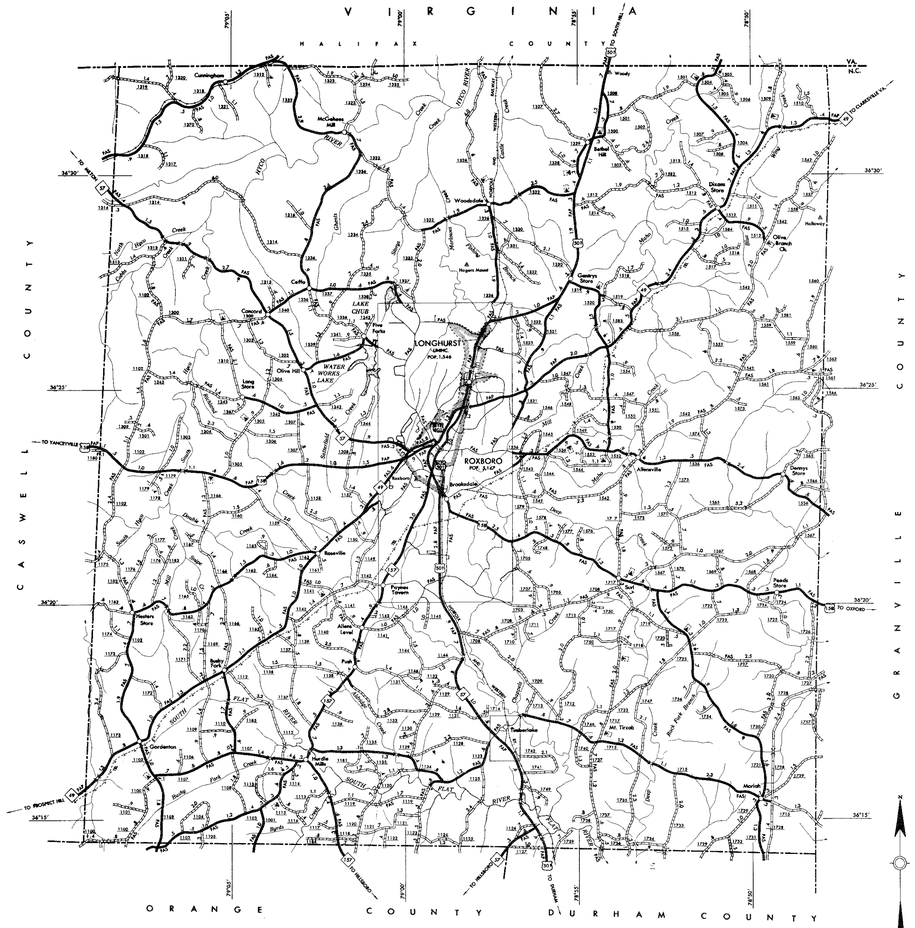



TIMBERLAKE



NOTE FOR REVISION DATE SEE LOWER LEFT CORNER

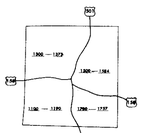

KEY TO COUNTY ROAD NUMBERS AND NUMBERS 1787.

PERSON COUNTY

NORTH CAROLINA

PREPARED BY THE

NORTH CAROLINA STATE HIGHWAY COMMISSION

IN COOPERATION WITH THE

U.S. DEPARTMENT OF COMMERCE

BUREAU OF PUBLIC ROADS

DATA OBTAINED FROM

STATE-WIDE HIGHWAY PLANNING SURVEY

SCALE

SCALE FOR ENLARGEMENTS

POLYCONIC PROJECTION

SHEET 1 OF 1

LEGEND

RAILROAD, PRIVATE STANDARD GAUGE
RAILROAD, ANY NUMBER OF TRACKS USED BY SINGLE OPERATING COMPANY
RAILROAD, ANY NUMBER OF TRACKS USED BY MORE THAN ONE OPERATING COMPANY OR NOT ON SAME OR ADJOINT RIGHTS-OF-WAY
RAILROAD STATION
GRADE CROSSING
UNDERPASS
OVERPASS
RAILROAD TUNNEL
FREE OR TOLL FERRY
HIGHWAY BRIDGE, 20 FT. OR OVER
DRAW SPAN ON BRIDGE
HIGHWAY TUNNEL
OPERATED SHIP AND BARGE LINES
DOCK, PIER OR LANDING
NARROW STREAM
WIDE STREAM
LIGHTHOUSE
LIGHT, NAUTICAL
COAST GUARD STATION
CANAL
FORD
DAM WITH LOCK
DAM
ARMY, NAVY OR MARINE CORPS FIELD
COMM. OR MUNICIPAL AIRPORT
MARKED AUXILIARY FIELD
HANGAR ON FIELD "X" IN SYMBOL
AIRWAY BEACON
STATE LINE
COUNTY LINE
CITY LIMITS
RESERVATION OR PARK BOUNDARY
INSET AREA
DELIMITED AREA, POPULATION EST.
PROMINENT PEAK, NUMERALS INDICATES ELEVATION
ROAD THROUGH MOUNTAIN PASS
COUNTY SEAT
OTHER TOWNS AND VILLAGES
TRIANGULATION STATION
SCENIC SITE
LODGE
CAMP GROUND
BATHING BEACH
ATHLETIC FIELD
MUNICIPAL PARK—PICNIC GROUND
FAIR GROUNDS OR RACE COURSE
GOLF COURSE
GROUP OF DWELLINGS
FOREST RANGER STATION
FOREST LOOKOUT STATION
GAME FARM
SPRING, POND OR LAKE
FISH HATCHERY
GAS, OR OIL TANKS
POWER PLANT
POWER SUBSTATION
RADIO STATION WITH CALL LETTERS
PUMPING OR GAUGING STATION
SEWAGE DISPOSAL PLANT
WATER SUPPLY, ELEVATED TANK
MANUFACTURING PLANT
SEASONAL INDUSTRY
BUSINESS ESTABLISHMENT
SAW MILL
MINE
GRAVEL PIT OR QUARRY
CHURCH
CHURCH WITH CEMETERY
CEMETERY
POST OFFICE
TOWN OR COMMUNITY HALL
HOTEL OR MOTEL
HOSPITAL OR COUNTY HOME
OPEN AIR THEATER
GOVERNMENTAL RESEARCH STATION
MONUMENT—SMALL HISTORICAL SITE
RURAL FIRE STATION
SEASONAL DWELLING
SCHOOL
RURAL DWELLING, FARM OR OTHER GROUP OF MIXED BUILDINGS
CULTURAL SYMBOLS IN OUTLINE DENOTE VACANT
CORRECTIONAL OR PENAL INSTN.
STATE HIGHWAY GARAGE
WEIGHT STATION
PATROL STATION
DOT TO INDICATE LOCATION OF ANY CULTURAL FEATURE OUT OF POSITION
INTERSECTION DISTANCE
SECONDARY ROAD NUMBERS
STATE HIGHWAY
U.S. NUMBERED HIGHWAY
INTERSTATE HIGHWAY
IMPASSABLE ROAD OR TRAIL
PRIMITIVE OR UNIMPROVED ROAD
GRADED AND DRAINED ROAD
SOIL, GRAVEL OR STONE SURFACED ROAD
HARD SURFACED ROAD
DIVIDED HIGHWAY
4 LANE UNDIVIDED HIGHWAY
INCORPORATED CITY OR VILLAGE, GENERALIZED
FEDERAL AID PRIMARY ROAD
FEDERAL AID SECONDARY ROAD
FEDERAL AID INTERSTATE ROAD
NON-SYSTEM ROAD
TRAFFIC CIRCLE
HIGHWAY INTERCHANGE
PROJECTED LOCATION
UNDERGROUND CABLE

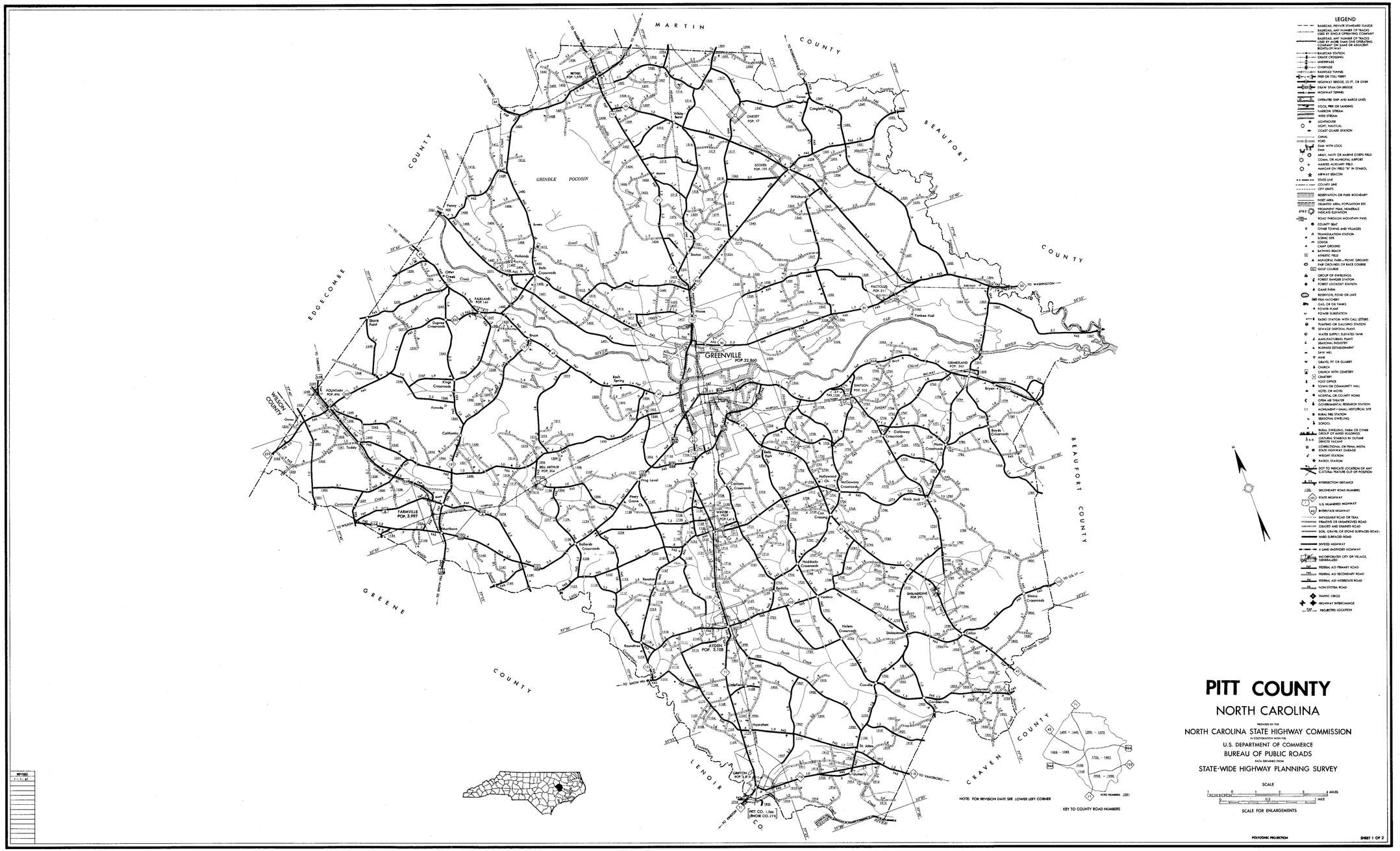

LEGEND

- RAILROAD, PRIVATE STANDARD GAUGE
- RAILROAD, ANY NUMBER OF TRACKS, USED BY SINGLE OPERATING COMPANY
- RAILROAD, ANY NUMBER OF TRACKS, USED BY MORE THAN ONE OPERATING COMPANY ON THE SAME OR ADJACENT RIGHTS-OF-WAY
- RAILROAD STATION
- GRADE CROSSING
- UNDERPASS
- OVERPASS
- RAILROAD TUNNEL
- FREE OR TOLL FERRY
- HIGHWAY BRIDGE, 20 FT. OR OVER
- DRAW SPAN ON BRIDGE
- HIGHWAY TUNNEL
- OPERATED SHIP AND BARGE LINES
- DOCK, PIER OR LANDING
- NARROW STREAM
- WIDE STREAM
- LIGHTHOUSE
- LIGHT, NAUTICAL
- COAST GUARD STATION
- CANAL
- FORD
- DAM WITH LOCK
- DAM
- ARMY, NAVY OR MARINE CORPS FIELD
- COMM. OR MUNICIPAL AIRPORT
- MARKED AUXILIARY FIELD
- HANGAR ON FIELD "S" IN SYMBOL
- AIRWAY BEACON
- STATE LINE
- COUNTY LINE
- CITY LIMITS
- RESERVATION OR PARK BOUNDARY
- BUILT AREA
- UNLIMITED AREA, POPULATION EST.
- PROMINENT PEAK, FIGURES INDICATE ELEVATION
- ROAD THROUGH MOUNTAIN PASS
- COUNTY SEAT
- OTHER TOWNS AND VILLAGES
- TRIANGULATION STATION
- SCENIC SITE
- LODGE
- CAMP GROUND
- BATHING BEACH
- ATHLETIC FIELD
- MUNICIPAL PARK...PICNIC GROUND
- FAIR GROUNDS OR RACE COURSE
- GOLF COURSE
- GROUP OF SHELTERS
- FOREST RANGER STATION
- FOREST LOOKOUT STATION
- GAME FARM
- RESERVOIR, POND OR LAKE
- FISH HATCHERY
- GAS, OR OIL TANKS
- POWER PLANT
- POWER SUBSTATION
- RADIO STATION WITH CALL LETTERS
- PUMPING OR GAUGING STATION
- SEWAGE DISPOSAL PLANT
- WATER SUPPLY, ELEVATED TANK
- MANUFACTURING PLANT
- SEASONAL INDUSTRY
- BUSINESS ESTABLISHMENT
- SAW MILL
- MINE
- GRAVEL PIT OR QUARRY
- CHURCH
- CHURCH WITH CEMETERY
- CEMETERY
- POST OFFICE
- TOWN OR COMMUNITY HALL
- HOTEL OR MOTEL
- HOSPITAL OR COUNTY HOME
- OPEN AIR THEATER
- GOVERNMENTAL RESEARCH STATION
- MONUMENT—SMALL HISTORICAL SITE
- RURAL FIRE STATION
- SEASONAL DWELLING
- SCHOOL
- RURAL DWELLING, FARM OR OTHER GROUP OF MINOR BUILDINGS
- CULTURAL SYMBOLS IN OUTLINE DENOTE VACANT
- CORRECTIONAL OR PENAL INSTN.
- STATE HIGHWAY GARAGE
- WEIGHT STATION
- PATROL STATION
- DOT TO INDICATE LOCATION OF ANY CULTURAL FEATURE OUT OF POSITION
- INTERSECTION DISTANCE
- SECONDARY ROAD NUMBERS
- STATE HIGHWAY
- U.S. NUMBERED HIGHWAY
- INTERSTATE HIGHWAY
- IMPASSABLE ROAD OR TRAIL
- FAIR/DRY OR UNIMPROVED ROAD
- GRADED AND DRAINED ROAD
- SOIL, GRAVEL OR STONE SURFACED ROAD
- HARD SURFACED ROAD
- DIVIDED HIGHWAY
- 4 LANE UNDIVIDED HIGHWAY
- INCORPORATED CITY OR VILLAGE, GENERALIZED
- FEDERAL AID PRIMARY ROAD
- FEDERAL AID SECONDARY ROAD
- FEDERAL AID INTERSTATE ROAD
- NON-SYSTEM ROAD
- TRAFFIC CIRCLE
- HIGHWAY INTERCHANGE
- PROJECTED LOCATION

PITT COUNTY

NORTH CAROLINA

PREPARED BY THE

NORTH CAROLINA STATE HIGHWAY COMMISSION

IN COOPERATION WITH THE

U.S. DEPARTMENT OF COMMERCE

BUREAU OF PUBLIC ROADS

DATA OBTAINED FROM

STATE-WIDE HIGHWAY PLANNING SURVEY

SCALE

1 0 1 2 3 4 MILES

0 0.5 MILE

SCALE FOR ENLARGEMENTS

NOTE: FOR REVISION DATE SEE LOWER LEFT CORNER

KEY TO COUNTY ROAD NUMBERS

1401 – 1440 1201 – 1272

1501 – 1582 1701 – 1802

1550 1645

1902 – 1988

ROAD NUMBERS 2001

POLYCONIC PROJECTION

SHEET 1 OF 2

REVISED
1 – 1 – 61

MAINTENANCE MAP PITT COUNTY NORTH CAROLINA 147

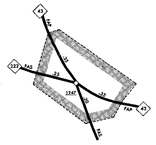

FALKLAND
POP. 140

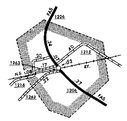

BELL ARTHUR
POP. 204

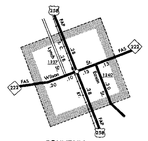

FOUNTAIN
POP. 496

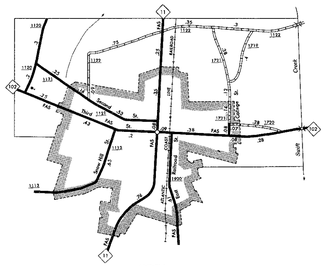

AYDEN
POP. 3,108

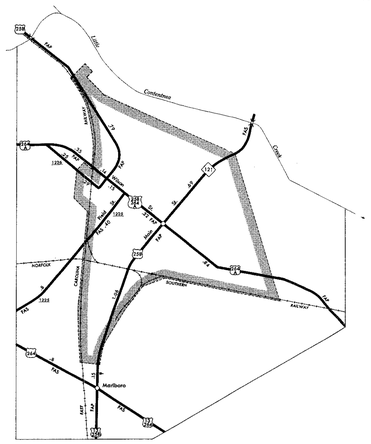

FARMVILLE
POP. 2,997

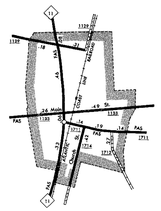

WINTERVILLE
POP. 1,418

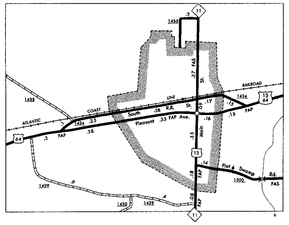

BETHEL
POP. 1,578

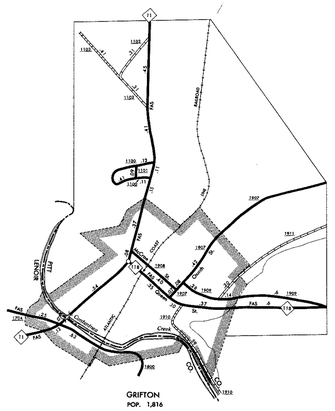

GRIFTON
POP. 1,816
[PITT CO. 1,546
LENOIR CO. 270]

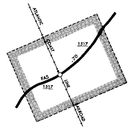

OAKLEY
POP. 17

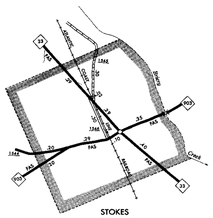

STOKES
POP. 195

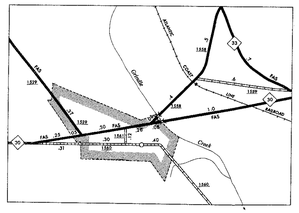

PACTOLUS
POP. 211

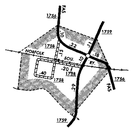

SIMPSON
POP. 302

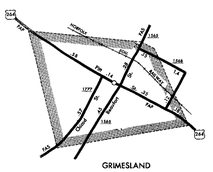

GRIMESLAND
POP. 362

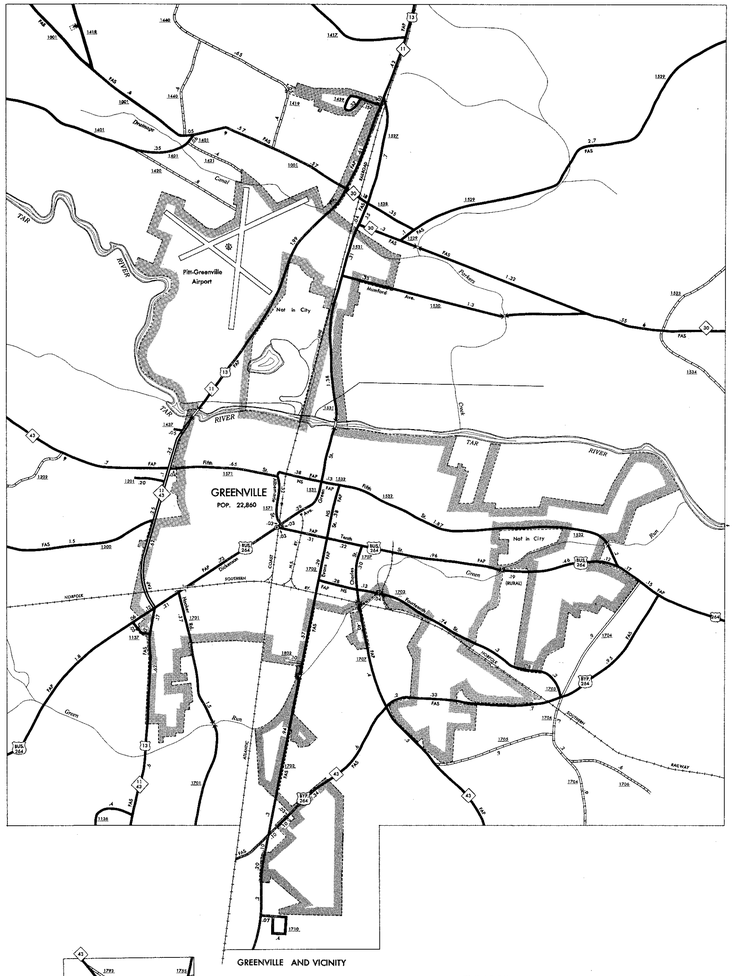

GREENVILLE AND VICINITY

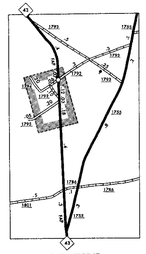

SHELMERDINE
POP. 29

ENLARGED MUNICIPAL AND SUBURBAN AREAS

PITT COUNTY

NORTH CAROLINA

PREPARED BY THE
NORTH CAROLINA STATE HIGHWAY COMMISSION
IN COOPERATION WITH THE
U.S. DEPARTMENT OF COMMERCE
BUREAU OF PUBLIC ROADS
DATA OBTAINED FROM
STATE-WIDE HIGHWAY PLANNING SURVEY

SCALE

1 0 1 MILE

POLYCONIC PROJECTION

SHEET 2 OF 2

REVISED
1-1-61

PITT SUR.

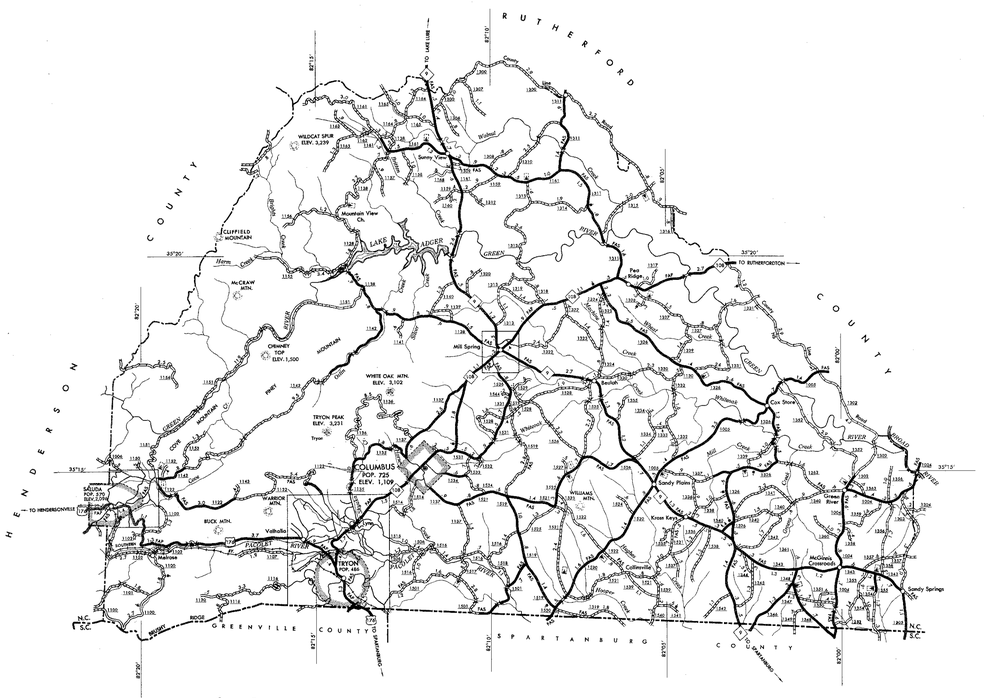
RUTHERFORD
COUNTY
HENDERSON
COUNTY
POLK
COUNTY
GREENVILLE
COUNTY
SPARTANBURG
COUNTY
SOUTH CAROLINA
N.C.
S.C.
TO HENDERSONVILLE
TO RUTHERFORDTON
TO SPARTANBURG
COLUMBUS
POP. 725
ELEV. 1,109
SALUDA
POP. 570
ELEV. 1,096
TRYON
POP. 1,223
ELEV. 1,072
MILL SPRING
WILDCAT SPUR
ELEV. 3,239
CHIMNEY
TOP
ELEV. 1,500
WHITE OAK MTN.
ELEV. 3,102
TRYON PEAK
ELEV. 3,251
BUCK MTN.
WARRIOR
MTN.
McCRAW
MTN.
ELKHEAD
MTN.
WILLIAMS MTN.
Mountain View
Ch.
Fox Ridge
Cox Store
Sandy Plains
Knox Knob
Sandy Springs
Valhalla
Melrose
Lynn
Tryon
Saluda
Mill Spring
Harmon
Green River
Green River
Cove
Green River
Gap
Green River
Preserve
Green River
Game Land
Pacolet
River
Pacolet
River
Broad
River
Broad
River
Broad

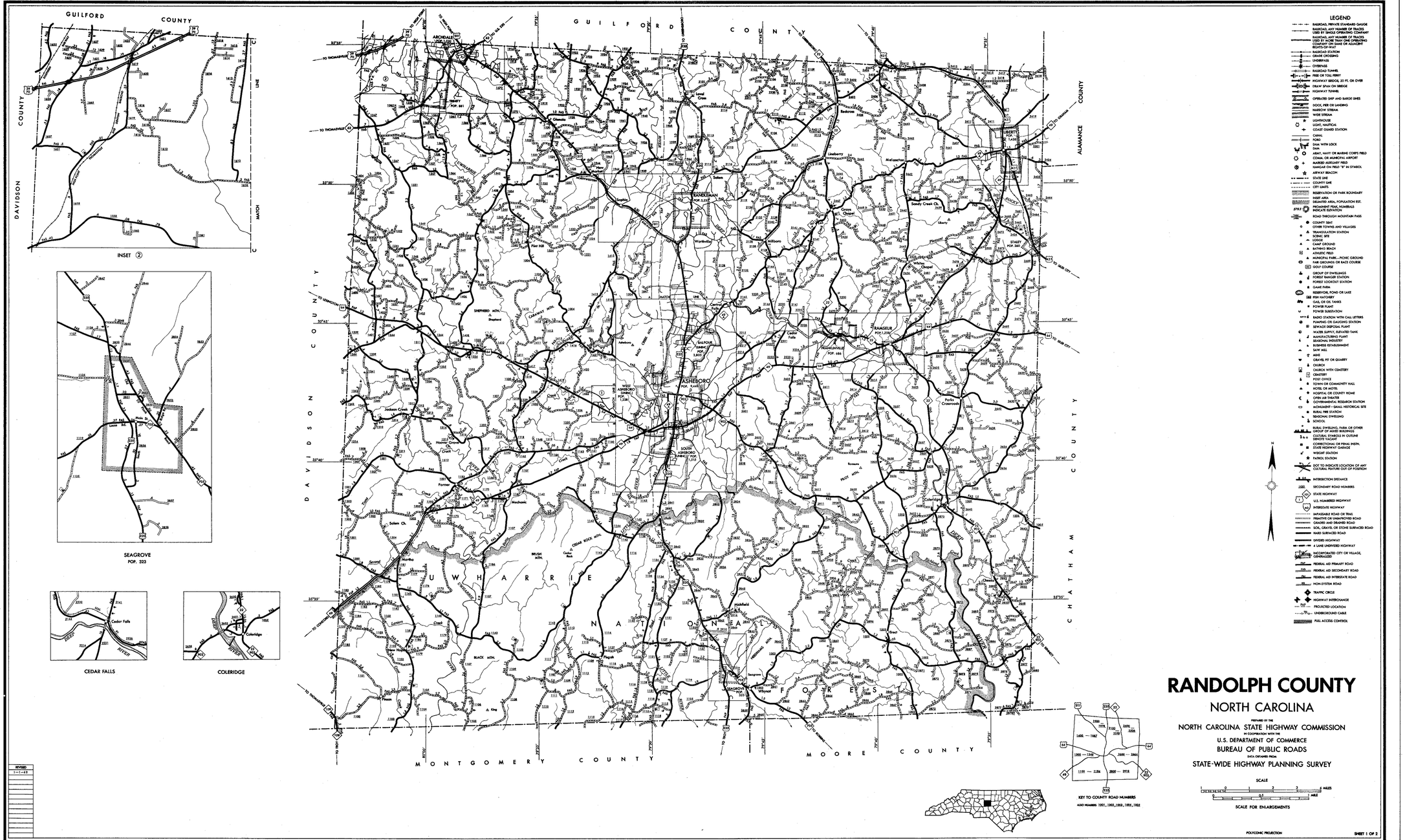

RANDOLPH COUNTY

NORTH CAROLINA

PREPARED BY THE

NORTH CAROLINA STATE HIGHWAY COMMISSION

IN COOPERATION WITH THE

U.S. DEPARTMENT OF COMMERCE

BUREAU OF PUBLIC ROADS

DATA OBTAINED FROM

STATE-WIDE HIGHWAY PLANNING SURVEY

REVISED
1-1-63

SHEET 1 OF 2

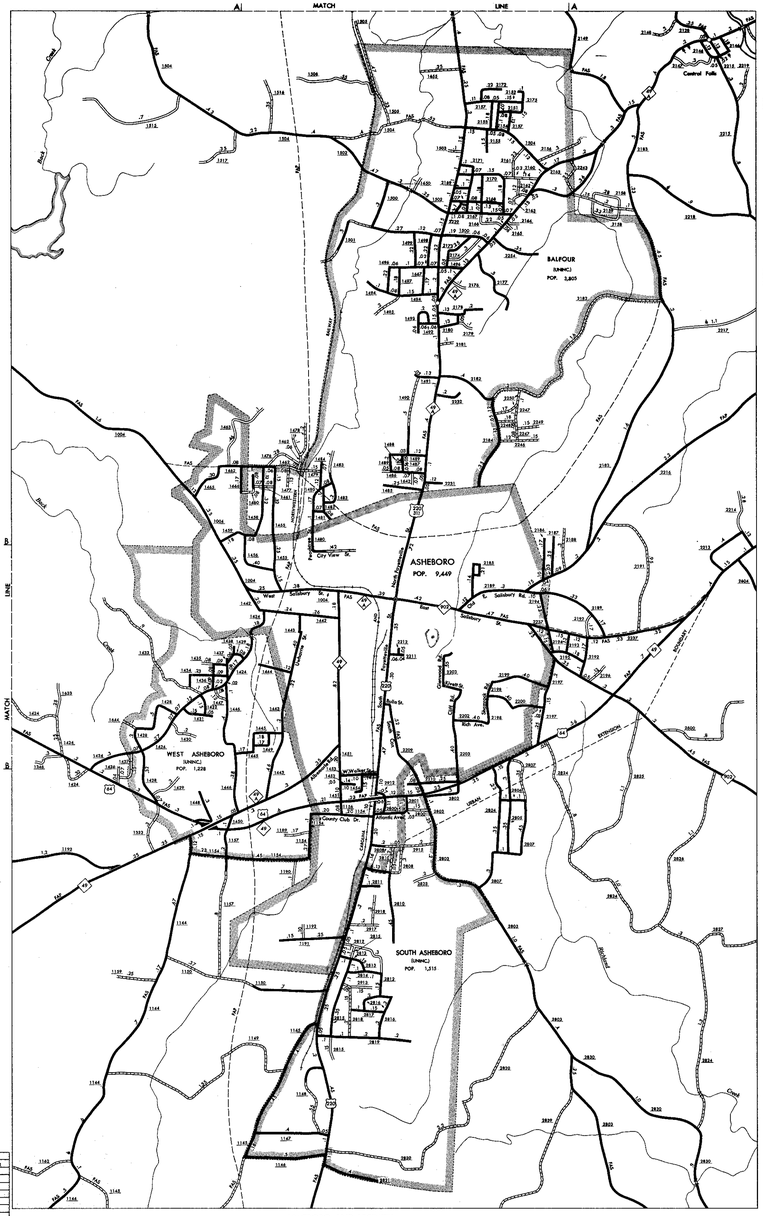

ASHEBORO AND VICINITY

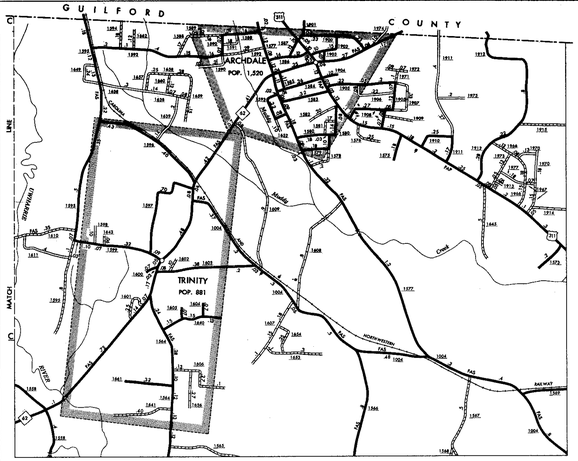

TRINITY - ARCHDALE AND VICINITY

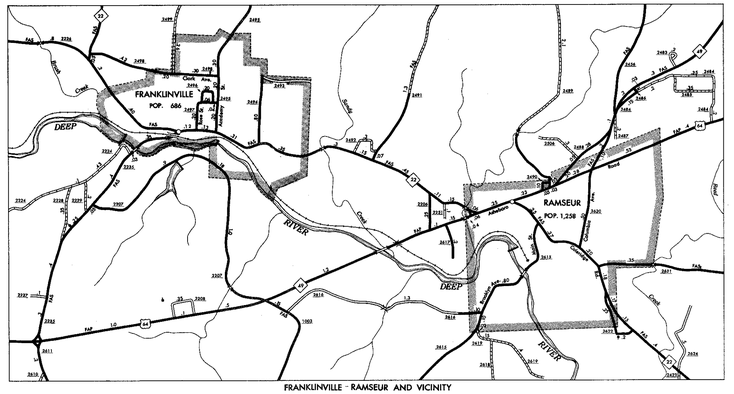

FRANKLINVILLE - RAMSEUR AND VICINITY

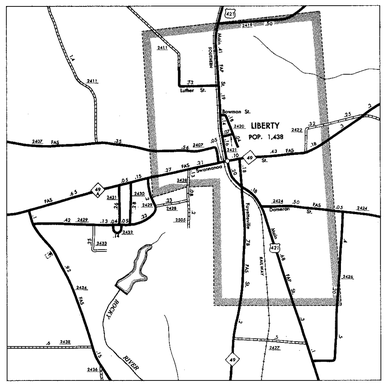

LIBERTY AND VICINITY

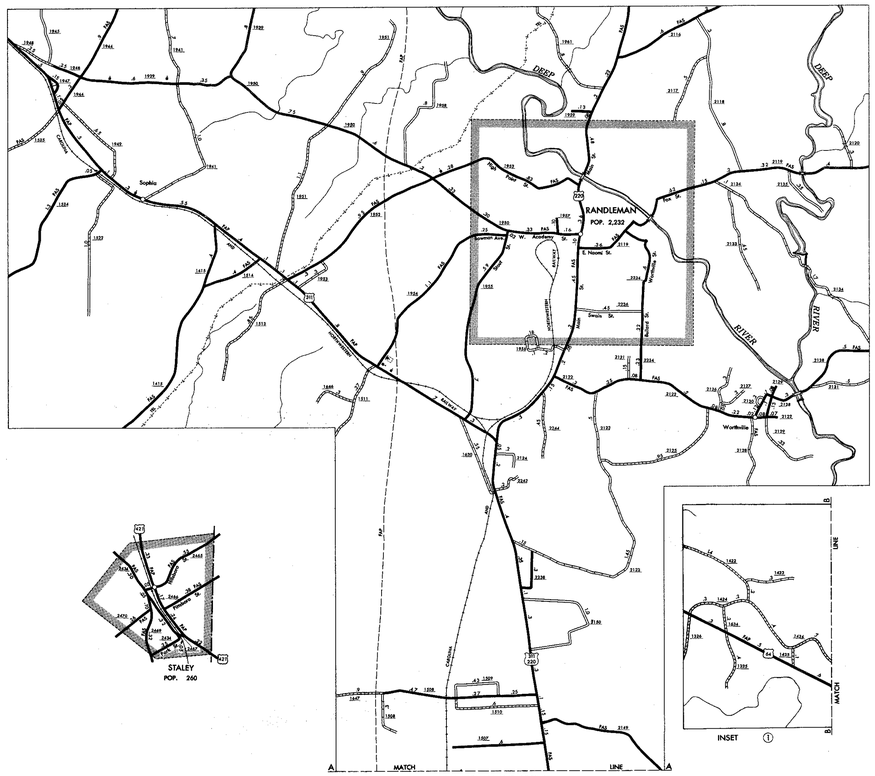

RANDLEMAN AND VICINITY

INSET ①

N

ENLARGED MUNICIPAL AND SUBURBAN AREAS

RANDOLPH COUNTY

NORTH CAROLINA

PREPARED BY THE
NORTH CAROLINA STATE HIGHWAY COMMISSION
IN COOPERATION WITH THE
U.S. DEPARTMENT OF COMMERCE
BUREAU OF PUBLIC ROADS
DATA OBTAINED FROM
STATE-WIDE HIGHWAY PLANNING SURVEY

SCALE

1 0 1 MILE

REVISED
1" = 1" = 2

POLYCONIC PROJECTION

SHEET 2 OF 2

RANDOLPH SHT.

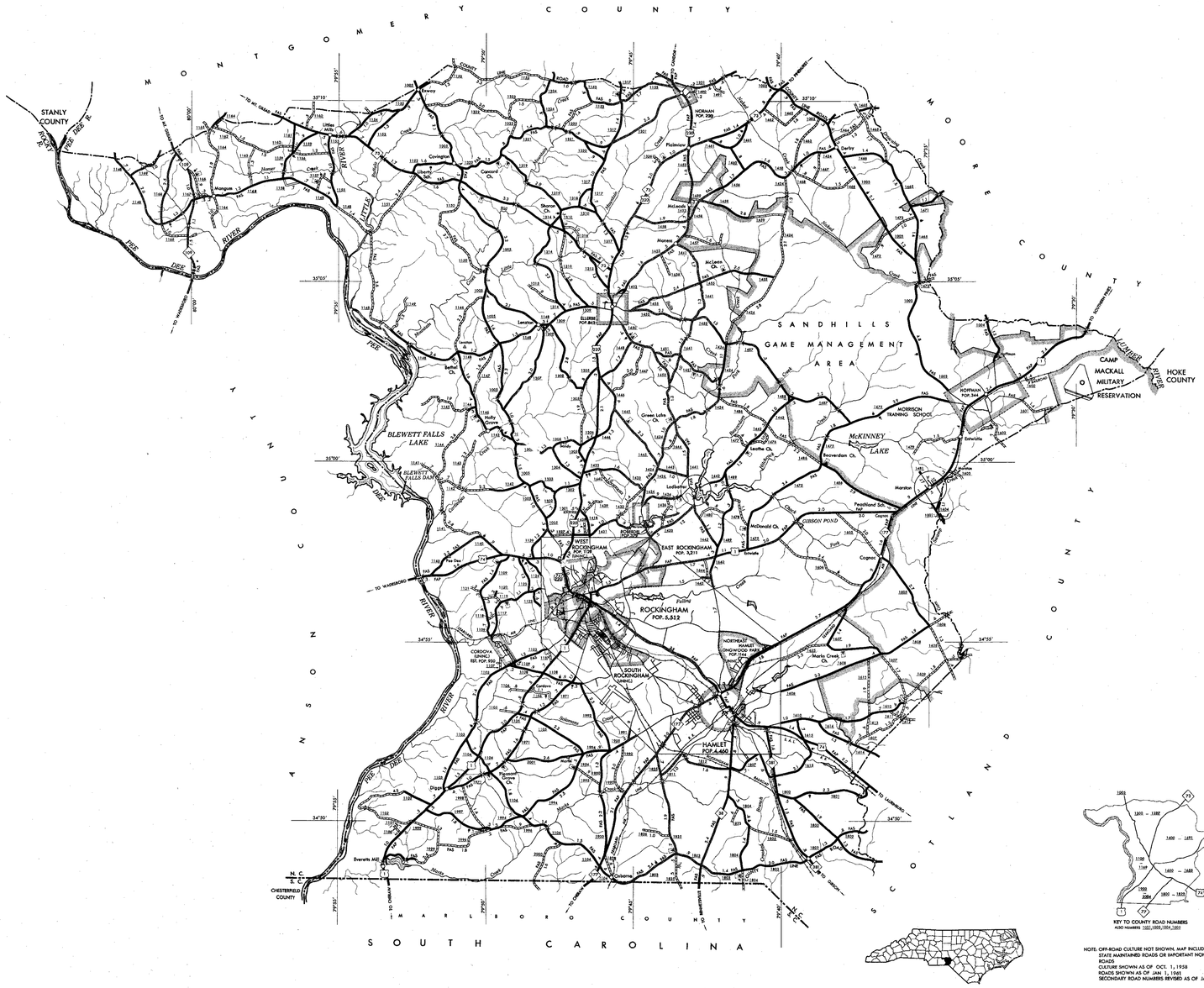

NOTE: OFF-ROAD CULTURE NOT SHOWN. MAP INCLUDES ONLY STATE MAINTAINED ROADS OR IMPORTANT NON-SYSTEM ROADS
CULTURE SHOWN AS OF OCT. 1, 1958
ROADS SHOWN AS OF JAN. 1, 1961
SECONDARY ROAD NUMBERS REVISED AS OF JAN. 1, 1961

REVISED
1 – 1 – 60
1 – 1 – 61

LEGEND

RAILROAD, PRIVATE STANDARD GAUGE
RAILROAD, ANY NUMBER OF TRACKS
NARROW GAUGE OR ELECTRIC RAILWAY
RAILROAD ABANDONED OR TRACKS NOT USED BY MORE THAN ONE OPERATING COMPANY ON SAME OR ADJACENT RIGHTS-OF-WAY
RAILROAD STATION
GRADE CROSSING
UNDERPASS
OVERPASS
RAILROAD TUNNEL
FREE OR TOLL FERRY
HIGHWAY BRIDGE, 20 FT. OR OVER
DRAW SPAN ON BRIDGE
HIGHWAY TUNNEL
OPERATED SHIP AND BARGE LINES
DOCK, PIER OR LANDING
NARROW STREAM
WIDE STREAM
LIGHTHOUSE
LIGHT, NAUTICAL
COAST GUARD STATION
CANAL
FORD
DAM WITH LOCK
DAM
ARMY, NAVY OR MARINE CORPS FIELD
COMML OR MUNICIPAL AIRPORT
MARKED AUXILIARY FIELD
HANGAR OR FIELD "B" IN SYMBOL
AIRWAY BEACON
STATE LINE
COUNTY LINE
CITY LIMITS
RESERVATION OR PARK BOUNDARY
MARSH AREA
URBANIZED AREA, POPULATION EST.
PROMINENT PEAK, NUMERALS INDICATE ELEVATION
ROAD THROUGH MOUNTAIN PASS
COUNTY SEAT
OTHER TOWNS AND VILLAGES
TRIANGULATION STATION
SCENIC SITE
LODGE
CAMP GROUND
BATHING BEACH
ATHLETIC FIELD
MUNICIPAL PARK—PICNIC GROUND
FAIR GROUNDS OR RACE COURSE
GOLF COURSE
GROUP OF SWELLINGS
FOREST RANGER STATION
FOREST LOOKOUT STATION
GAME FARM
RESERVOIR, POND OR LAKE
FISH HATCHERY
GAS, OR OIL TANKS
POWER PLANT
POWER SUBSTATION
RADIO STATION WITH CALL LETTERS
PUMPING OR GAUGING STATION
SEWAGE DISPOSAL PLANT
WATER SUPPLY, ELEVATED TANK
MANUFACTURING PLANT
SEASONAL INDUSTRY
BUSINESS ESTABLISHMENT
SAW MILL
MINE
GRAVEL PIT OR QUARRY
CHURCH
CHURCH WITH CEMETERY
CEMETERY
POST OFFICE
TOWN OR COMMUNITY HALL
HOTEL OR MOTEL
HOSPITAL OR COUNTY HOME
OPEN AIR THEATER
GOVERNMENTAL RESEARCH STATION
MONUMENT—SMALL HISTORICAL SITE
RURAL FIRE STATION
SEASONAL DWELLING
SCHOOL
RURAL DWELLING, FARM OR OTHER GROUP OF NAMED BUILDINGS
CULTURAL STRADDLE IN OUTLINE DENOTES VACANT
CORRECTIONAL OR PENAL INSTN.
STATE HIGHWAY GARAGE
WEIGHT STATION
PATROL STATION
DOT TO INDICATE LOCATION OF ANY CULTURAL FEATURE OUT OF POSITION
INTERSECTION DISTANCE
1100 SECONDARY ROAD NUMBERS
STATE HIGHWAY
U.S. NUMBERED HIGHWAY
INTERSTATE HIGHWAY
IMPASSABLE ROAD OR TRAIL
PRIMITIVE OR UNIMPROVED ROAD
GRADED AND DRAINED ROAD
SOIL, GRAVEL OR STONE SURFACED ROAD
HARD SURFACED ROAD
DIVIDED HIGHWAY
4 LANE UNDIVIDED HIGHWAY
INCORPORATED CITY OR VILLAGE, GENERALIZED
FA 1 FEDERAL AID PRIMARY ROAD
FS 1 FEDERAL AID SECONDARY ROAD
FI 1 FEDERAL AID INTERSTATE ROAD
NS NON-SYSTEM ROAD
TRAFFIC CIRCLE
HIGHWAY INTERCHANGE
FAP PROJECTED LOCATION

RICHMOND COUNTY

NORTH CAROLINA

PREPARED BY THE
NORTH CAROLINA STATE HIGHWAY COMMISSION
IN COOPERATION WITH THE
U.S. DEPARTMENT OF COMMERCE
BUREAU OF PUBLIC ROADS
DATA OBTAINED FROM
STATE-WIDE HIGHWAY PLANNING SURVEY

SCALE
1 0 1 2 3 4 MILES
0 0.5 1 MILE
SCALE FOR ENLARGEMENTS

POLYCONIC PROJECTION

SHEET 1 OF 2

RICHMOND

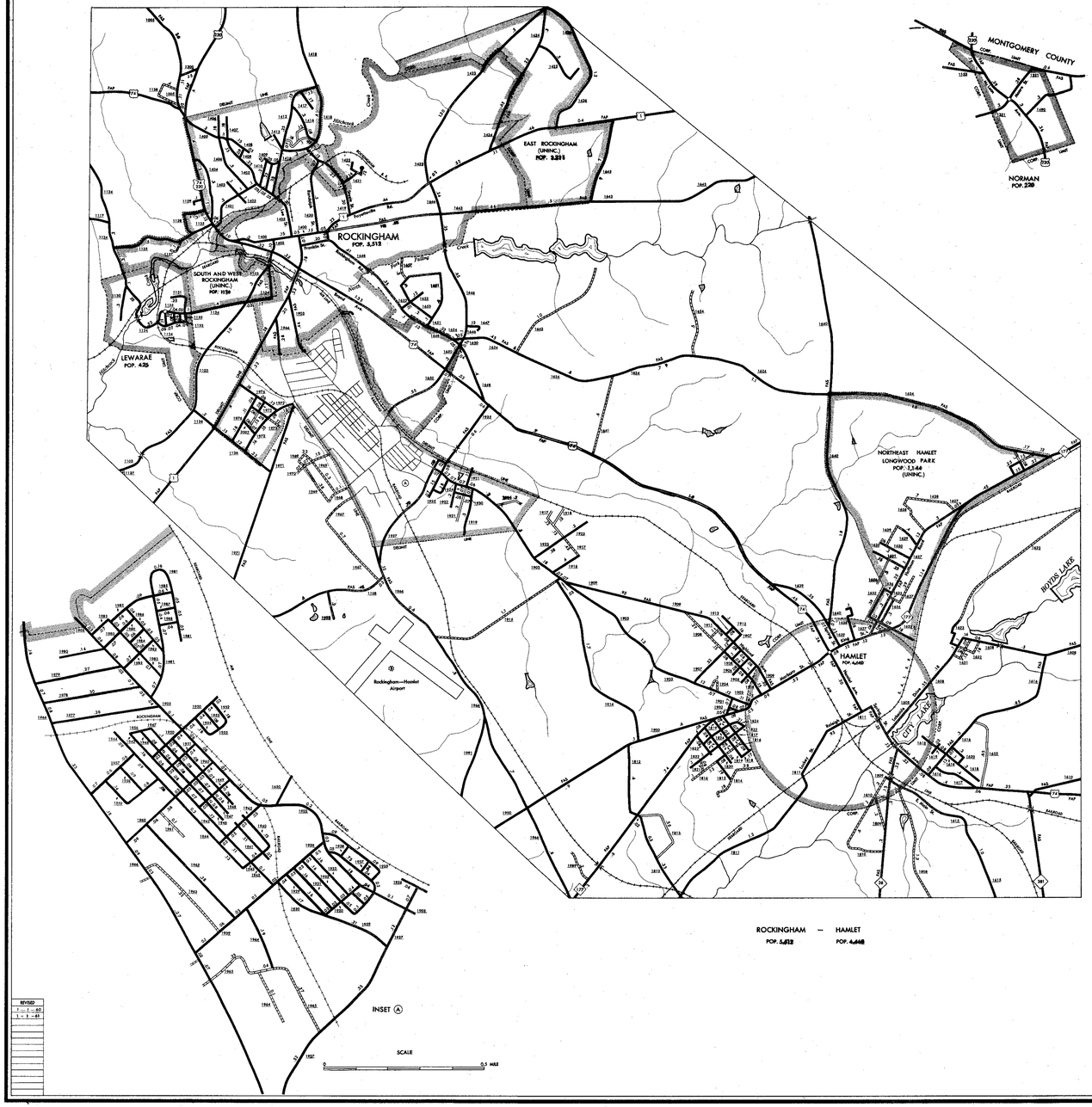

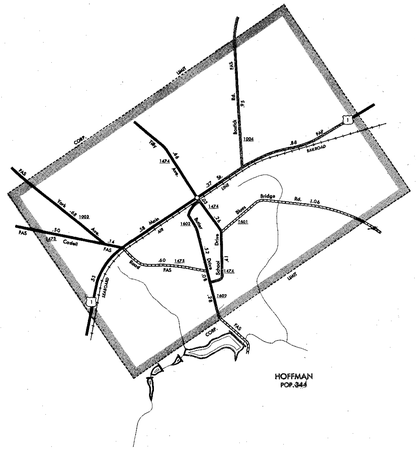

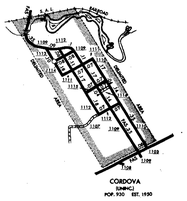

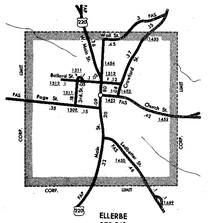

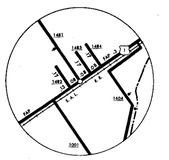

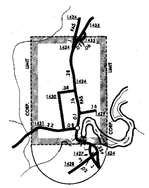

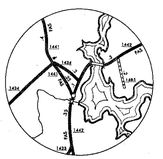

ENLARGED MUNICIPAL AND SUBURBAN AREAS

RICHMOND COUNTY

NORTH CAROLINA

PREPARED BY THE
NORTH CAROLINA STATE HIGHWAY COMMISSION
IN COOPERATION WITH THE
U.S. DEPARTMENT OF COMMERCE
BUREAU OF PUBLIC ROADS
DATA OBTAINED FROM
STATE-WIDE HIGHWAY PLANNING SURVEY

SCALE

FOR CULTURE LEGEND SEE COUNTY MAP SHEET.

POLYCONIC PROJECTION

SHEET 2 OF 2

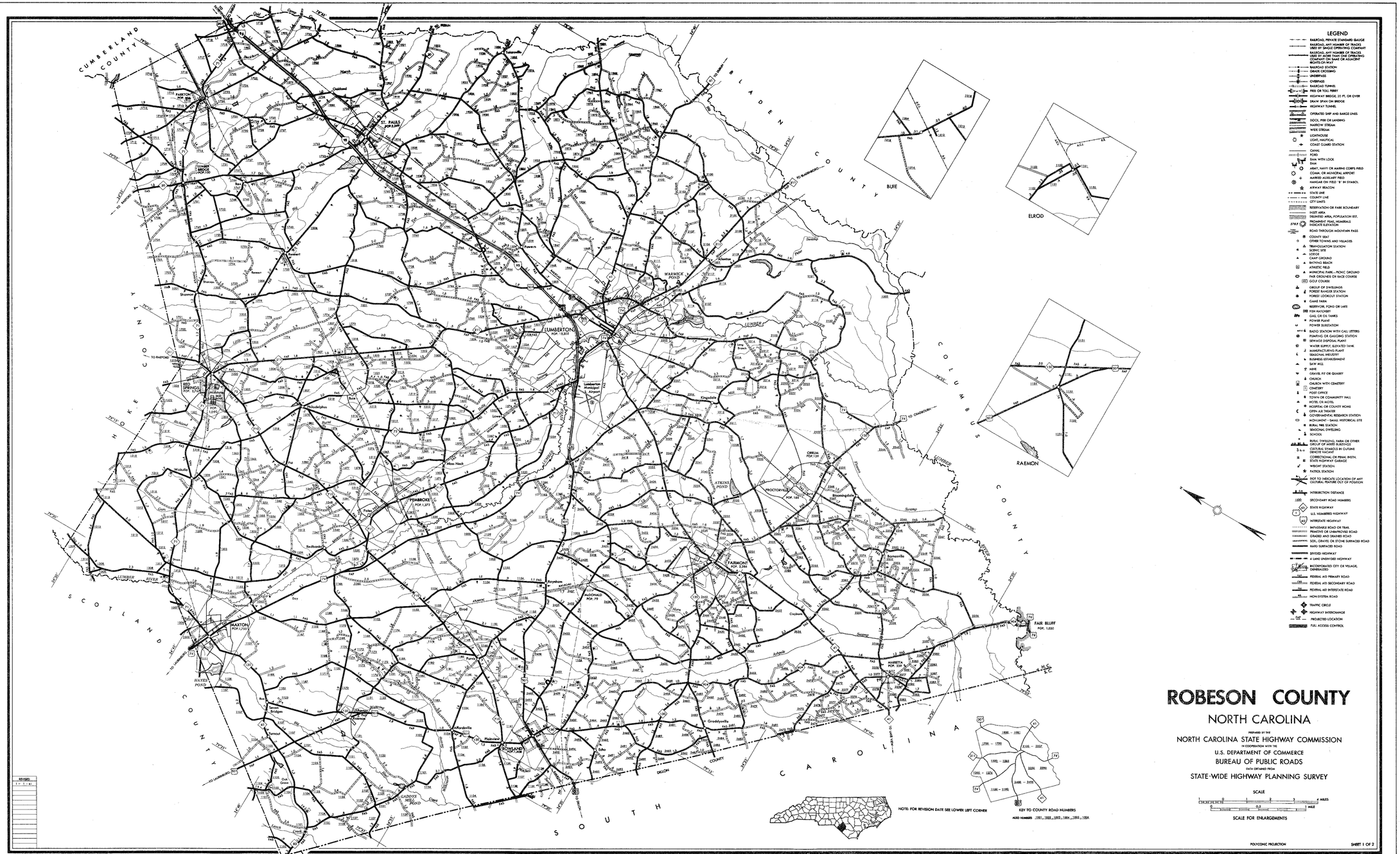

ROBESON COUNTY

NORTH CAROLINA

PREPARED BY THE
NORTH CAROLINA STATE HIGHWAY COMMISSION
IN COOPERATION WITH THE
U.S. DEPARTMENT OF COMMERCE
BUREAU OF PUBLIC ROADS
DATA OBTAINED FROM
STATE-WIDE HIGHWAY PLANNING SURVEY

MAINTENANCE MAP ROBESON COUNTY NORTH CAROLINA 155

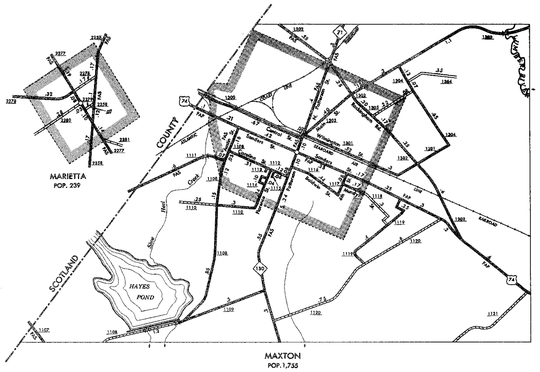

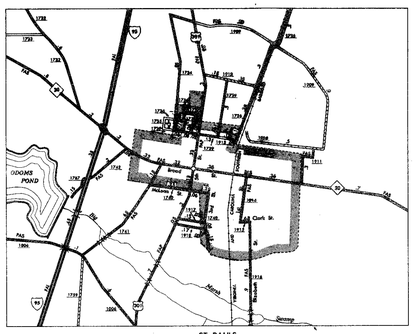

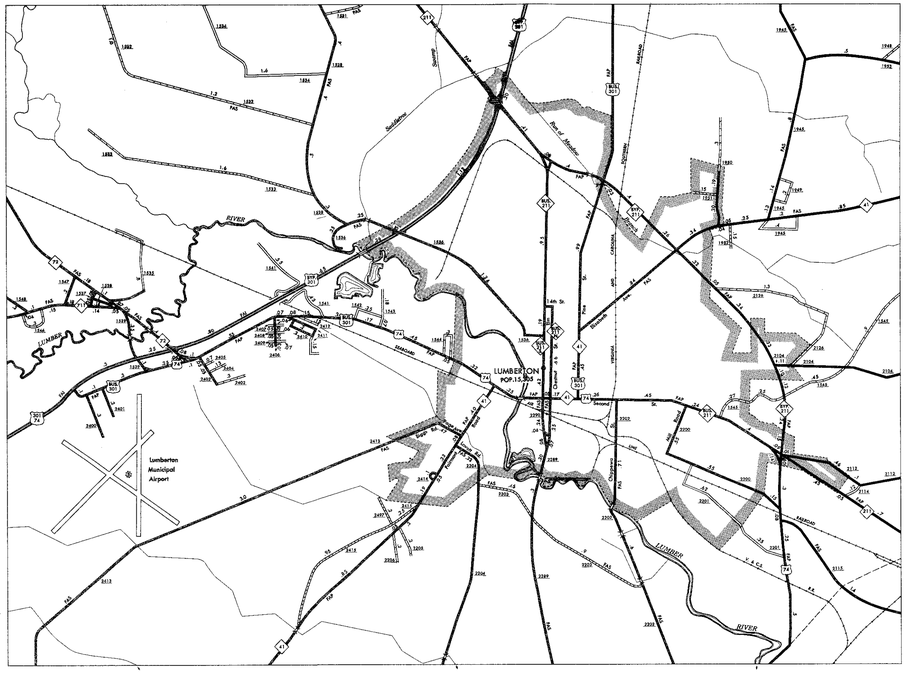

LUMBERTON AND VICINITY

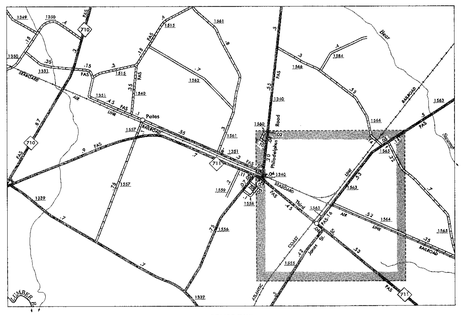

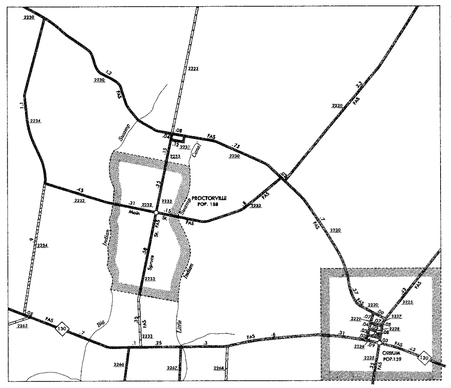

PROCTORVILLE AND VICINITY

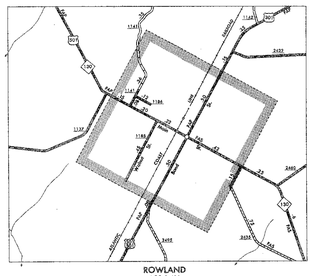

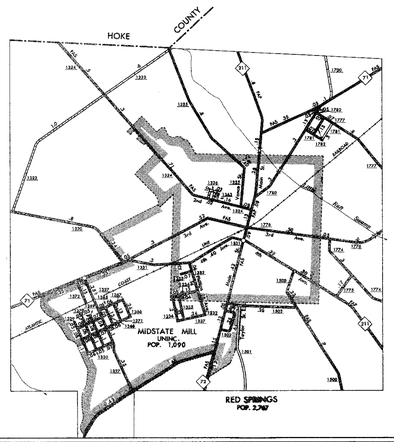

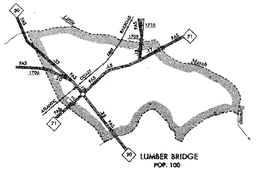

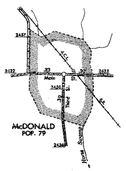

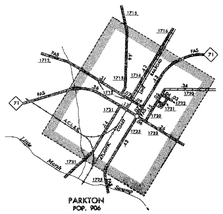

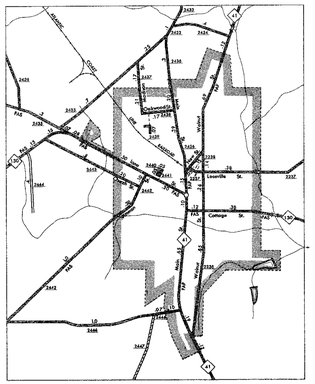

REVISED

ENLARGED MUNICIPAL AND SUBURBAN AREAS

ROBESON COUNTY

NORTH CAROLINA

PREPARED BY THE
NORTH CAROLINA STATE HIGHWAY COMMISSION
IN COOPERATION WITH THE
U.S. DEPARTMENT OF COMMERCE
BUREAU OF PUBLIC ROADS
DATA OBTAINED FROM
STATE-WIDE HIGHWAY PLANNING SURVEY

SCALE

POLYCONIC PROJECTION

SHEET 2 OF 2

ROBESON SUR.

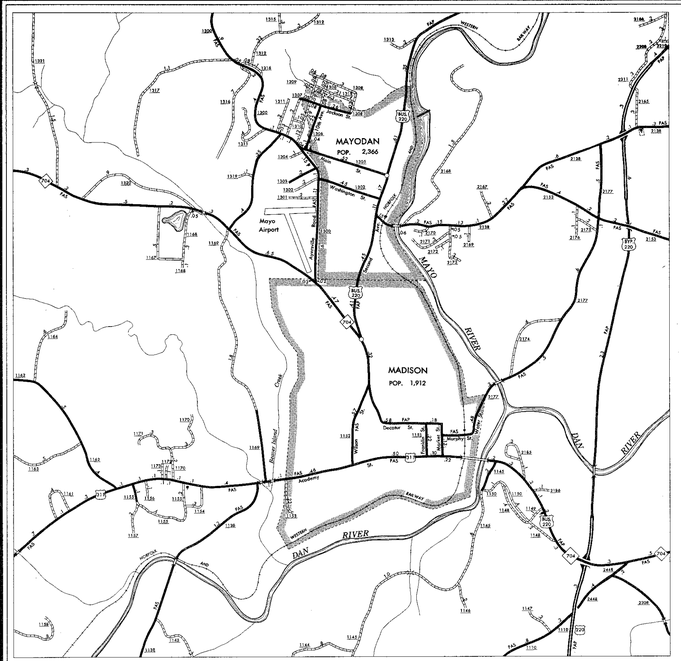

MAYODAN AND VICINITY

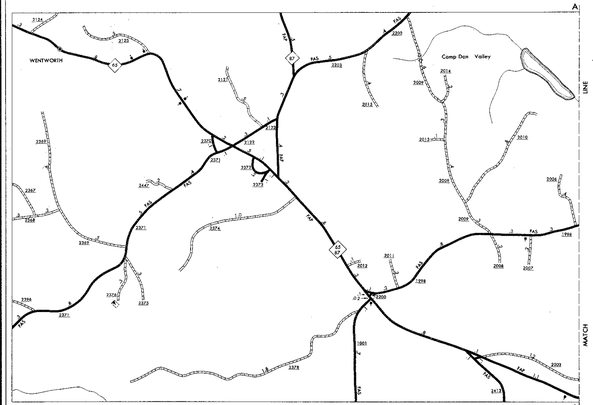

WENTWORTH

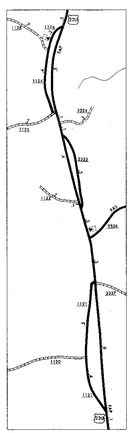

INSET ①

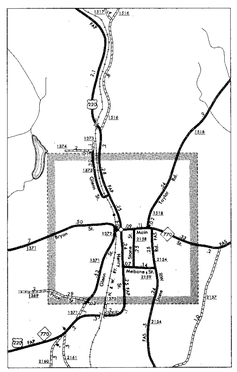

STONEVILLE
POP. 951

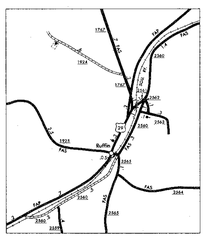

RUFFIN

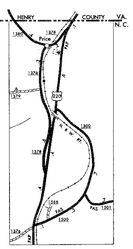

PRICE



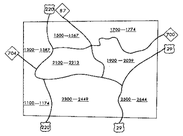

KEY TO COUNTY ROAD NUMBERS
ALSO NUMBERS 1501 1502

NOTE: FOR REVISION DATE SEE LOWER LEFT CORNER

SCALE
1 0 1 2 3 4 MILES
1 0 0.5 1 MILE
SCALE FOR ENLARGEMENTS

POLYCONIC PROJECTION

SHEET 1 OF 2

REVISED
1-1-62

ROCKINGHAM

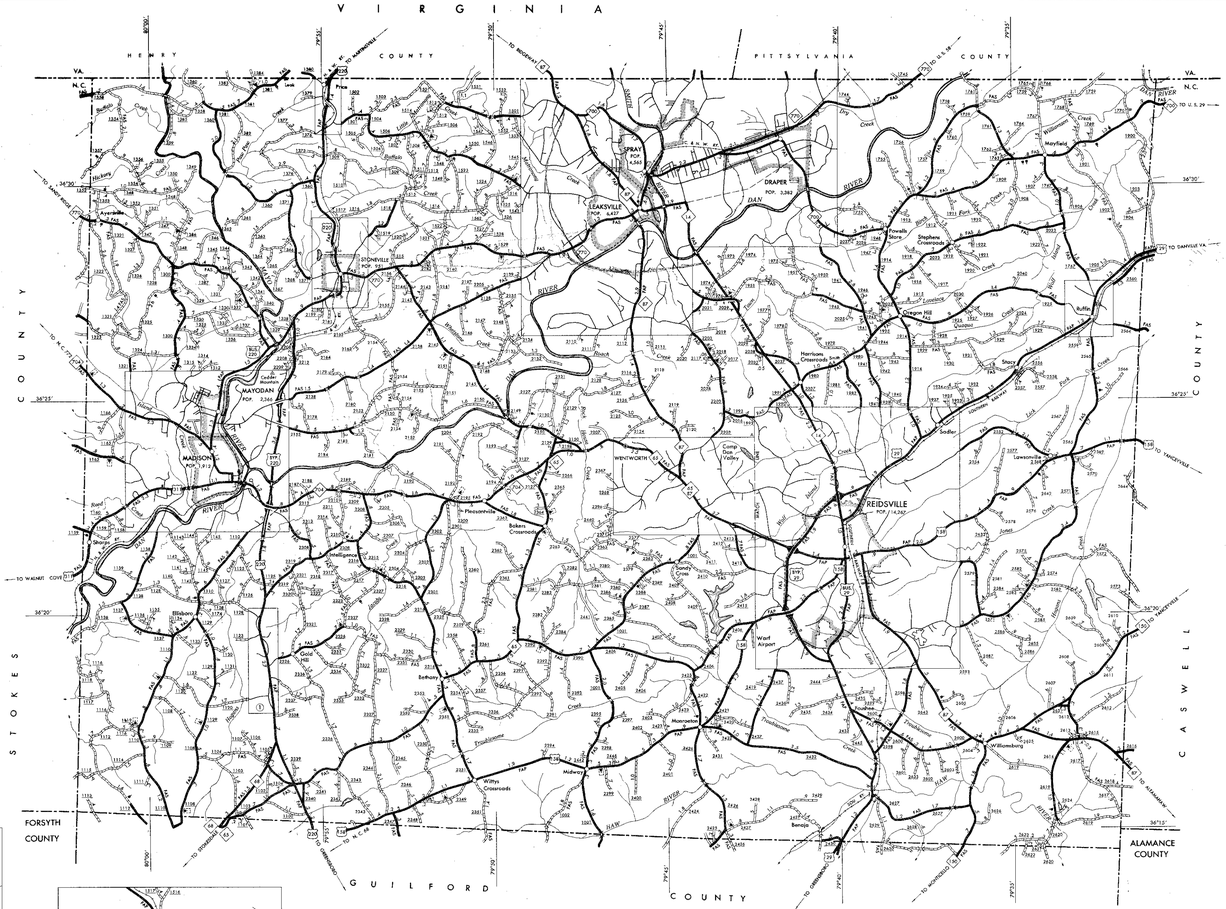

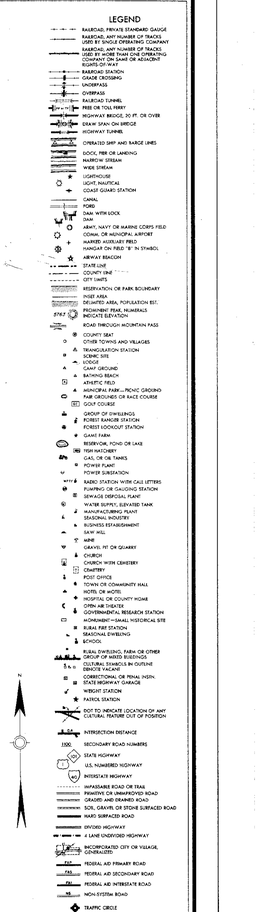

ROCKINGHAM COUNTY

NORTH CAROLINA

PREPARED BY THE
NORTH CAROLINA STATE HIGHWAY COMMISSION
IN COOPERATION WITH THE
U.S. DEPARTMENT OF COMMERCE
BUREAU OF PUBLIC ROADS
DATA OBTAINED FROM
STATE-WIDE HIGHWAY PLANNING SURVEY

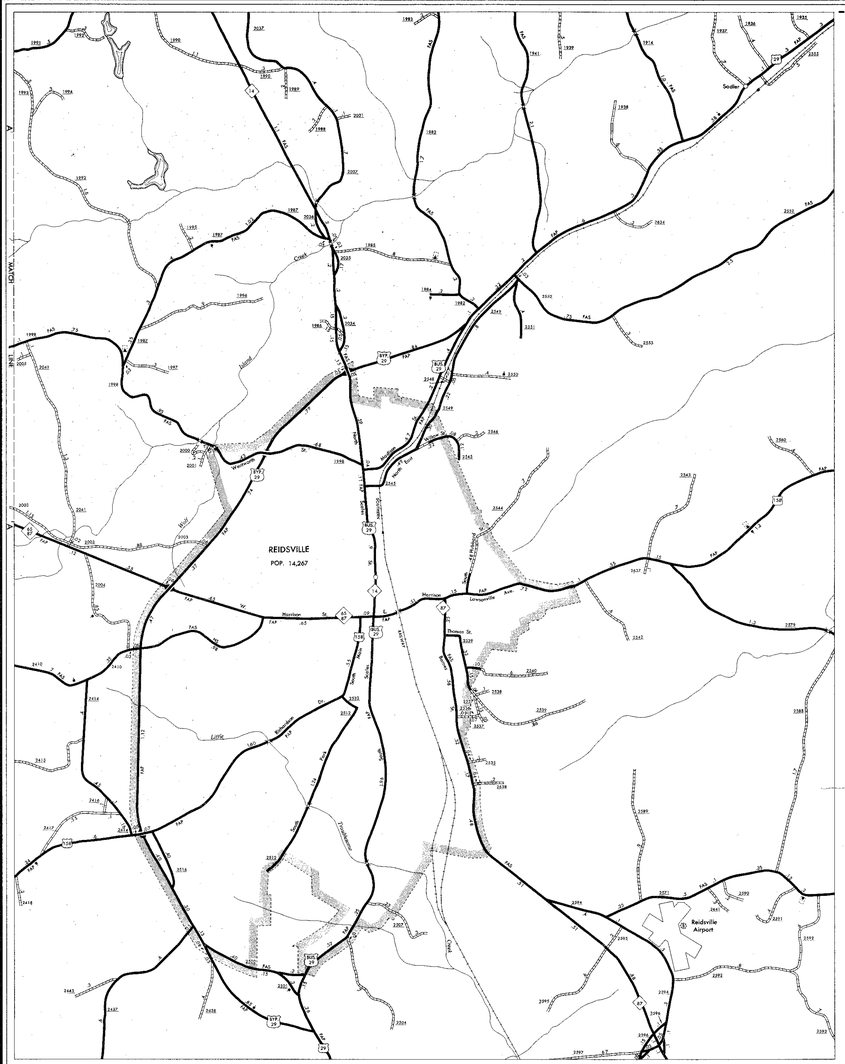

REIDSVILLE AND VICINITY

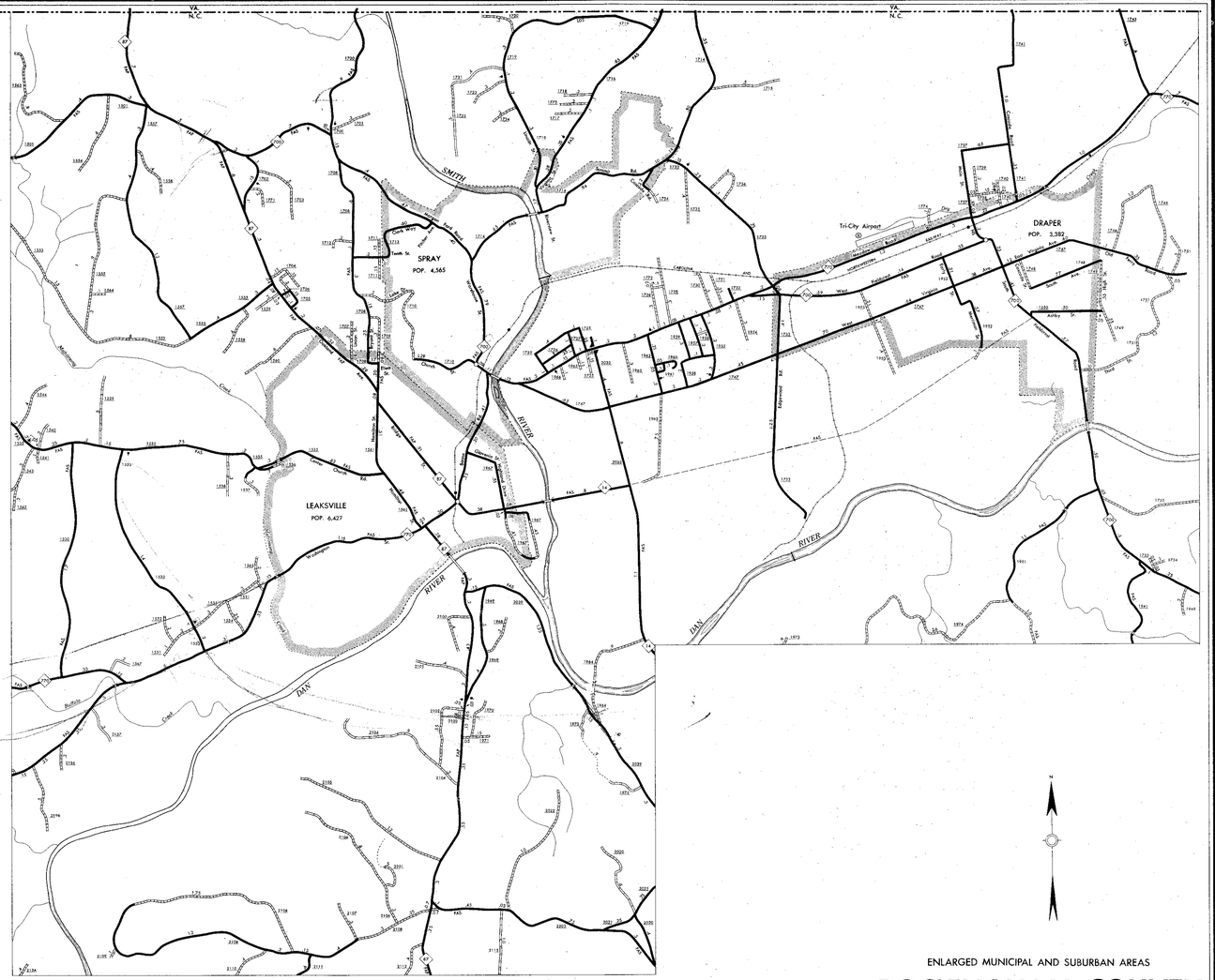

LEAKSVILLE — SPRAY — DRAPER AND VICINITY

ENLARGED MUNICIPAL AND SUBURBAN AREAS

ROCKINGHAM COUNTY

NORTH CAROLINA

PREPARED BY THE
NORTH CAROLINA STATE HIGHWAY COMMISSION
IN COOPERATION WITH THE
U.S. DEPARTMENT OF COMMERCE
BUREAU OF PUBLIC ROADS
DATA OBTAINED FROM
STATE-WIDE HIGHWAY PLANNING SURVEY

SCALE

0 1 MILE

POLYCONIC PROJECTION

SHEET 2 OF 2

REVISED
1-1-62

ROCKINGHAM SUR

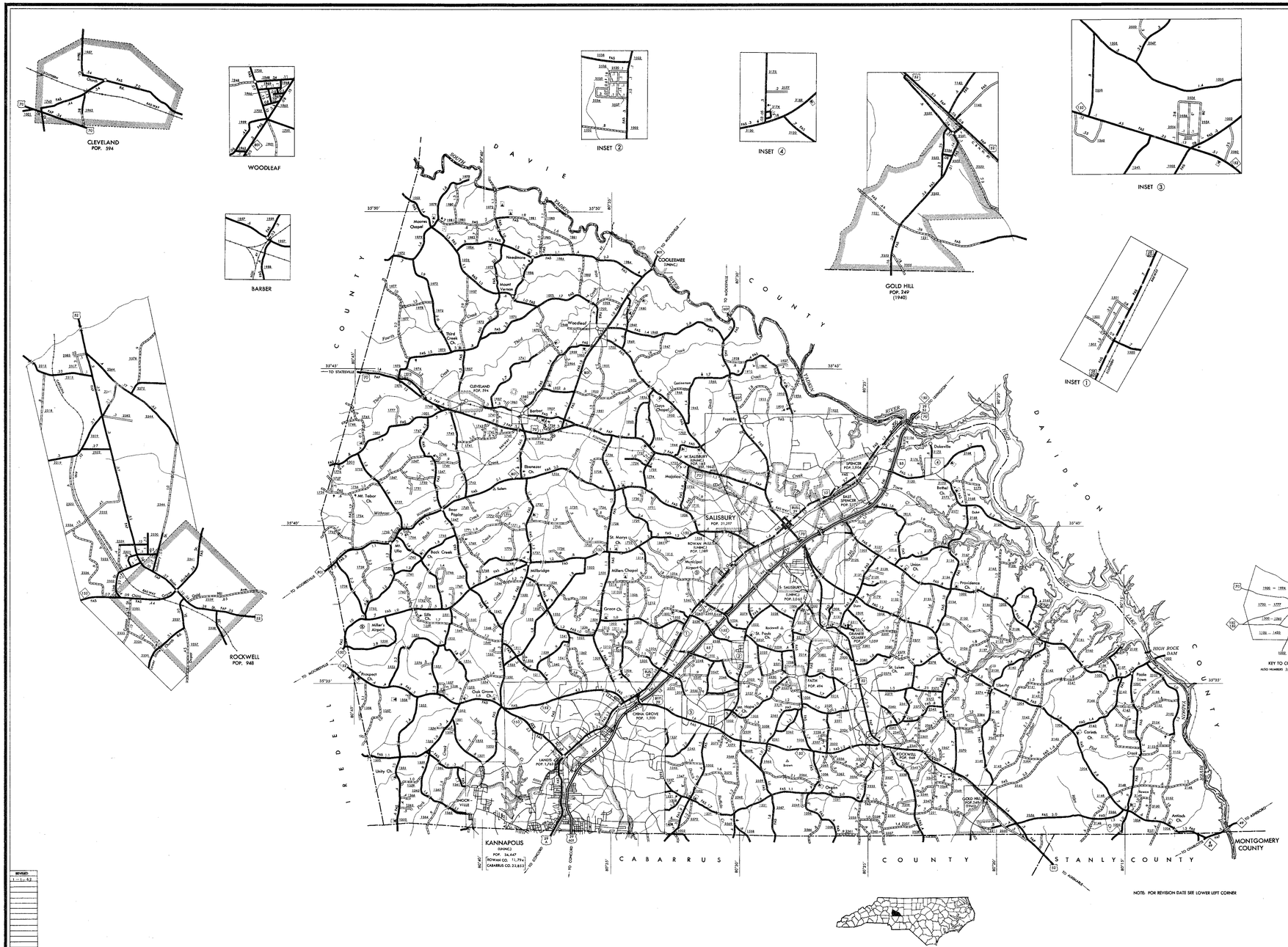
CLEVELAND
POP. 594
WOODLEAF
BARBER
ROCKWELL
POP. 948
INSET ②
INSET ④
GOLD HILL
POP. 249
(1940)
INSET ③
INSET ①
KEY TO COUNTY ROAD NUMBERS
ALSO NUMBERS 1001 - 1002 - 1003 - 1004 - 1005 - 1006
SALISBURY
POP. 21,209
KANNAPOLIS
(SUNDRY)
POP. 26,447
ROWAN CO. 11,794
CABARRUS CO. 23,853
CHINA GROVE
POP. 1,200
LANDIS
POP. 1,433
SPENCER
POP. 3,950
EAST SPENCER
POP. 2,277
ROWAN MILLS
(UNINC.)
POP. 1,089
S. SALISBURY
(UNINC.)
POP. 5,045
FAITH
POP. 494
GRANITE QUARRY
POP. 1,097
ENOCH-VILLE
MILLWOOD
Airport
Municipal Airport
HIGH ROCK DAM
HIGH ROCK LAKE
YADKIN RIVER
DAVIDSON COUNTY
IREDELL COUNTY
CABARRUS COUNTY
STANLY COUNTY
MONTGOMERY COUNTY
TO ASHEBORO
TO ALBEMARLE
TO STATESVILLE
TO MOORESVILLE
TO CONCORD
TO MT. ULLA
TO DAVIDSON
TO LEXINGTON
TO SALISBURY
TO GOLD HILL
TO CHARLOTTE
NOTE: FOR REVISION DATE SEE LOWER LEFT CORNER
LEGEND
RAILROAD, PRIVATE STANDARD GAUGE
RAILROAD, ANY NUMBER OF TRACKS USED BY SINGLE OPERATING COMPANY
RAILROAD, ANY NUMBER OF TRACKS USED BY MORE THAN ONE OPERATING COMPANY OR ON PUBLIC OR ADJACENT RIGHTS-OF-WAY
RAILROAD STATION
GRADE CROSSING
UNDERPASS
OVERPASS
RAILROAD TUNNEL
FREE OR TOLL FERRY
HIGHWAY BRIDGE, 20 FT. OR OVER
DRAW SPAN ON BRIDGE
HIGHWAY TUNNEL
OPERATED SHIP AND BARGE LINES
DOCK, PIER OR LANDING
NARROW STREAM
WIDE STREAM
LIGHTHOUSE
LIGHT, NAUTICAL
COAST GUARD STATION
CANAL
FORD
DAM WITH LOCK
DAM
ARMY, NAVY OR MARINE CORPS FIELD
COMM'L OR MUNICIPAL AIRPORT
MARKED AUXILIARY FIELD
HANGAR ON FIELD "X" IN SYMBOL
AIRWAY BEACON
STATE LINE
COUNTY LINE
CITY LIMITS
RESERVATION OR PARK BOUNDARY
INSET AREA
INCORP. AREA, POPULATION 1ST, 2ND
PROMINENT PEAK, NUMERALS INDICATE ELEVATION
ROAD THROUGH MOUNTAIN PASS
COUNTY SEAT
OTHER TOWNS AND VILLAGES
TRIANGULATION STATION
SCENIC SITE
LODGE
CAMP GROUND
BATHING BEACH
ATHLETIC FIELD
MUNICIPAL PARK—PICNIC GROUND
FAIR GROUNDS OR RACE COURSE
GOLF COURSE
GROUP OF DWELLINGS
FOREST RANGER STATION
FOREST LOOKOUT STATION
GAME FARM
RESERVOIR, POND OR LAKE
FISH HATCHERY
GAS, OR OIL SHARES
POWER PLANT
POWER SUBSTATION
RADIO STATION WITH CALL LETTERS
PUMPING OR GAUGING STATION
SEWAGE DISPOSAL PLANT
WATER SUPPLY, ELEVATED TANK
MANUFACTURING PLANT
SEASONAL INDUSTRY
BUSINESS ESTABLISHMENT
SAW MILL
MINE
GRAVEL PIT OR QUARRY
CHURCH
CHURCH WITH CEMETERY
CEMETERY
POST OFFICE
TOWN OR COMMUNITY HALL
HOTEL OR MOTEL
HOSPITAL OR COUNTY HOME
OPEN AIR THEATRE
GOVERNMENTAL RESEARCH STATION
MONUMENT—SMALL HISTORICAL SITE
RURAL FIRE STATION
SEASONAL DWELLING
SCHOOL
RURAL DWELLING, FARM OR OTHER GROUP OF MIXED BUILDINGS
CULTURAL STRUCTURES IN OUTLINE DENOTE VACANCY
CORRECTIONAL OR PENAL INSTN.
STATE HIGHWAY GARAGE
WEIGHT STATION
PATROL STATION
DOT TO INDICATE LOCATION OF ANY CULTURAL FEATURE OUT OF POSITION
INTERSECTION DISTANCE
SECONDARY ROAD NUMBERS
STATE HIGHWAY
U.S. NUMBERED HIGHWAY
INTERSTATE HIGHWAY
IMPASSABLE ROAD OR TRAIL
PRIMITIVE OR UNIMPROVED ROAD
GRADED AND DRAINED ROAD
SOIL, GRAVEL OR STONE SURFACED ROAD
HARD SURFACED ROAD
DIVIDED HIGHWAY
4 LANE UNDIVIDED HIGHWAY
INCORPORATED CITY OR VILLAGE, GENERALIZED
FEDERAL AID PRIMARY ROAD
FEDERAL AID SECONDARY ROAD
FEDERAL AID INTERSTATE ROAD
NON-SYSTEM ROAD
TRAFFIC CIRCLE
HIGHWAY INTERCHANGE
PROJECTED LOCATION
FULL ACCESS CONTROL
REVISED
1 — L. 6.2
ROWAN
ROWAN COUNTY
NORTH CAROLINA
PREPARED BY THE
NORTH CAROLINA STATE HIGHWAY COMMISSION
IN COOPERATION WITH THE
U.S. DEPARTMENT OF COMMERCE
BUREAU OF PUBLIC ROADS
DATA OBTAINED FROM
STATE-WIDE HIGHWAY PLANNING SURVEY
SCALE
0 1 2 3 4 MILES
0 1 2 3 4 5 KILOMETERS
SCALE FOR ENLARGEMENTS
POLYCONIC PROJECTION
SHEET 1 OF 2



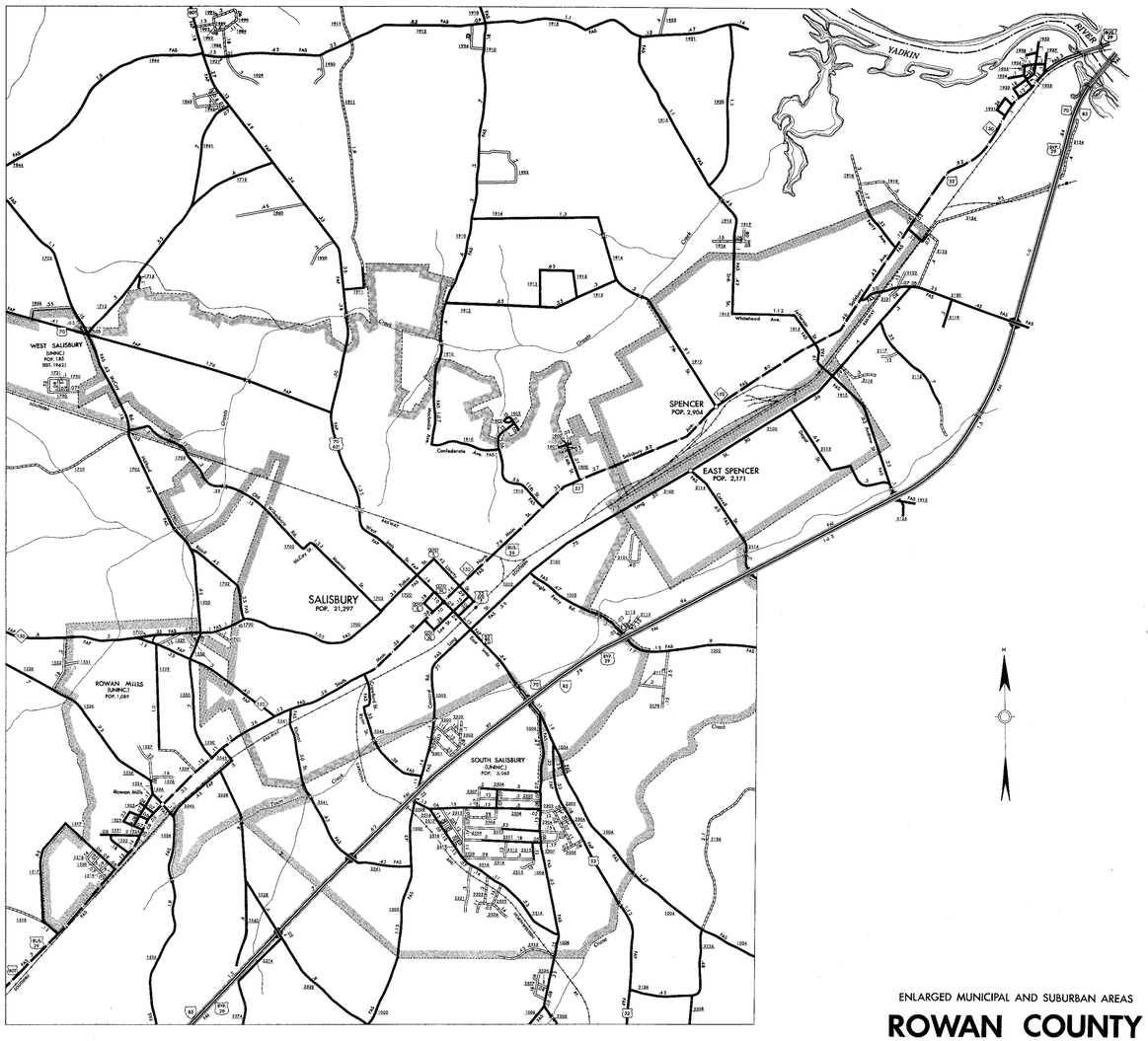

SALISBURY - SPENCER - EAST SPENCER AND VICINITY

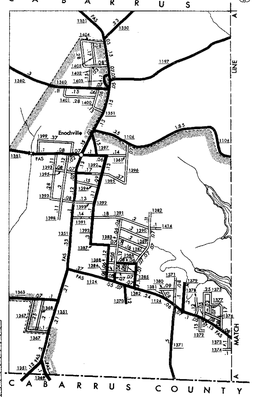

ENOCHVILLE

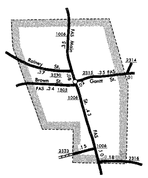

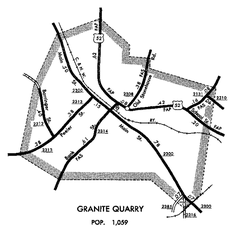

ENLARGED MUNICIPAL AND SUBURBAN AREAS

ROWAN COUNTY

NORTH CAROLINA

PREPARED BY THE
NORTH CAROLINA STATE HIGHWAY COMMISSION
IN COOPERATION WITH THE
U.S. DEPARTMENT OF COMMERCE
BUREAU OF PUBLIC ROADS
DATA OBTAINED FROM
STATE-WIDE HIGHWAY PLANNING SURVEY

SCALE
0 1 MILE

POLYCONIC PROJECTION

SHEET 2 OF 2

ROWAN SUR.

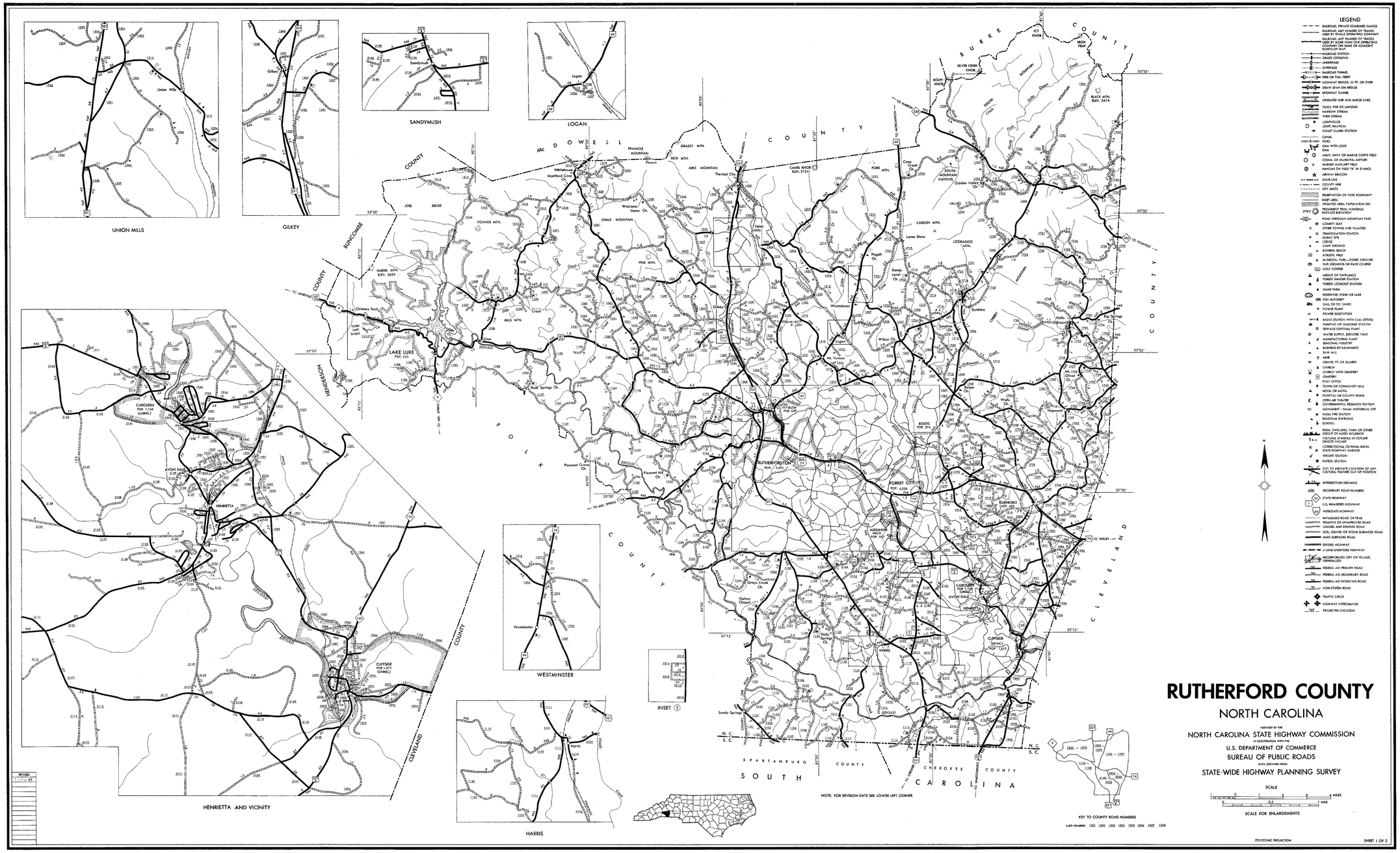

MAINTENANCE MAP RUTHERFORD COUNTY NORTH CAROLINA 161



RUTHERFORDTON – FOREST CITY AND VICINITY

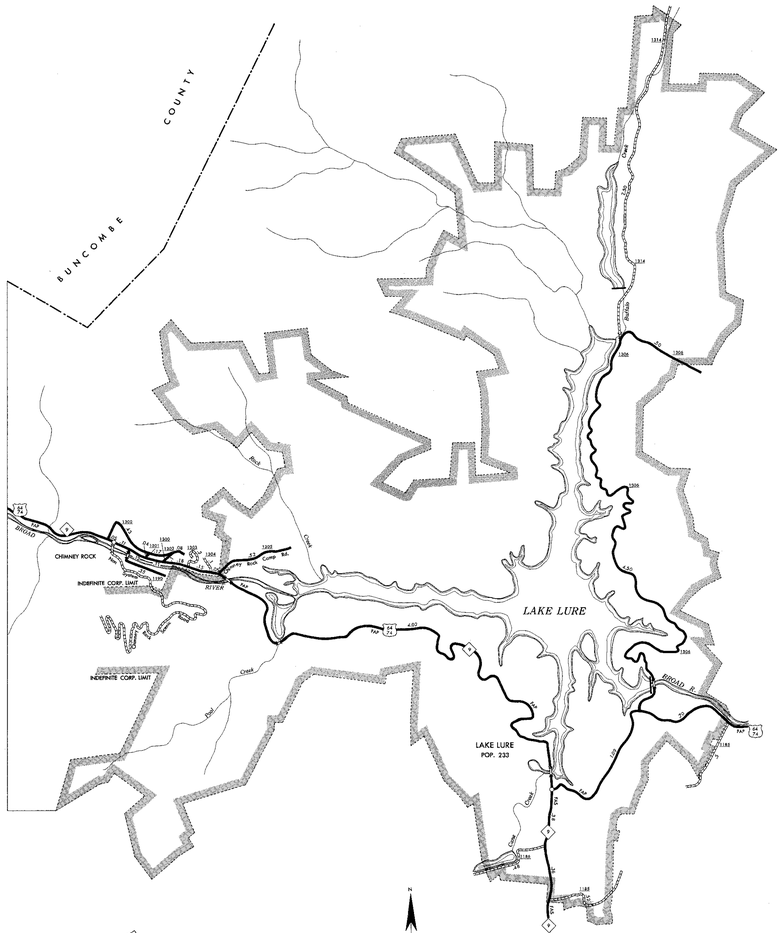

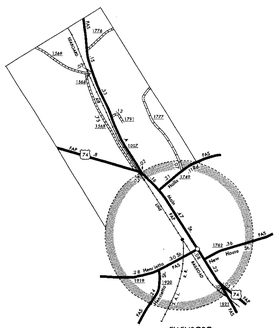

RUTHERFORD COUNTY

NORTH CAROLINA

PREPARED BY THE
NORTH CAROLINA STATE HIGHWAY COMMISSION
IN COOPERATION WITH THE
U.S. DEPARTMENT OF COMMERCE
BUREAU OF PUBLIC ROADS
DATA OBTAINED FROM
STATE-WIDE HIGHWAY PLANNING SURVEY

SCALE
0 1 MILE

POLYCONIC PROJECTION

SHEET 2 OF 2

REVISED
1-1-62

RUTHERFORD SUR.


LEGEND
RAILROAD, PRIVATE STANDARD GAUGE
RAILROAD, ANY NUMBER OF TRACKS USED BY SINGLE OPERATING COMPANY
RAILROAD, ANY NUMBER OF TRACKS USED BY MORE THAN ONE OPERATING COMPANY ON THE SAME OR ADJACENT RIGHTS-OF-WAY
RAILROAD STATION
DRAW CROSSING
UNDERPASS
OVERPASS
RAILROAD TUNNEL
FREE OR TOLL FERRY
HIGHWAY BRIDGE, 20 FT. OR OVER
DRAW SPAN ON BRIDGE
HIGHWAY TUNNEL
OPERATED SHIP AND BARGE LINES
DOCK, PIER OR LANDING
NARROW STREAM
WIDE STREAM
LIGHTHOUSE
LIGHT, NAUTICAL
COAST GUARD STATION
CANAL
FORD
DAM WITH LOCK
DAM
ARMY, NAVY OR MARINE CORPS FIELD
COMM. OR MUNICIPAL AIRPORT
MARKED AUXILIARY FIELD
HANGAR OR FIELD "T" IN SYMBOL
AIRWAY BEACON
STATE LINE
COUNTY LINE
CITY LIMITS
RESERVATION OR PARK BOUNDARY
BUILT AREA
UNLIMITED AREA, POPULATION EST.
PROMINENT PEAK, NUMERALS INDICATE ELEVATION
ROAD THROUGH MOUNTAIN PASS
COUNTY SEAT
OTHER TOWNS AND VILLAGES
TRIANGULATION STATION
SCENIC SPOT
LODGE
CAMP GROUND
BATHING BEACH
ATHLETIC FIELD
MUNICIPAL PARK—PICNIC GROUND
FAIR GROUNDS OR RACE COURSE
GOLF COURSE
GROUP OF DWELLINGS
FOREST RANGER STATION
FOREST LOOKOUT STATION
GAME FARM
RESERVOIR, POND OR LAKE
FISH HATCHERY
GAS, OIL OR TANKS
POWER PLANT
POWER SUBSTATION
RADIO STATION WITH CALL LETTERS
PUMPING OR GAUGING STATION
SEWAGE DISPOSAL PLANT
WATER SUPPLY, ELEVATED TANK
MANUFACTURING PLANT
SEASONAL INDUSTRY
BUSINESS ESTABLISHMENT
SAW MILL
MINE
GRAVEL PIT OR QUARRY
CHURCH
CHURCH WITH CEMETERY
CEMETERY
POST OFFICE
TOWN OR COMMUNITY HALL
HOTEL OR MOTEL
HOSPITAL OR COUNTY HOME
OPEN AIR THEATER
GOVERNMENTAL RESEARCH STATION
MONUMENT—SMALL HISTORICAL SITE
RURAL FIRE STATION
SEASONAL DWELLING
SCHOOL
RURAL DWELLING, FARM OR OTHER GROUP OF MIXED BUILDINGS
CULTURAL SYMBOLS IN OUTLINE SHOW BY NAME
CORRECTIONAL OR PENAL INSTN.
STATE HIGHWAY GARAGE
WEIGHT STATION
PATROL STATION
DOT TO INDICATE LOCATION OF ANY CULTURAL FEATURE OUT OF POSITION
INTERSECTION DISTANCE
SECONDARY ROAD NUMBERS
STATE HIGHWAY
U.S. NUMBERED HIGHWAY
INTERSTATE HIGHWAY
IMPASSABLE ROAD OR TRAIL
PRIMITIVE OR UNIMPROVED ROAD
GRADED AND DRAINED ROAD
SOIL, GRAVEL OR STONE SURFACED ROAD
HARD SURFACED ROAD
DIVIDED HIGHWAY
4 LANE UNDIVIDED HIGHWAY
INCORPORATED CITY OR VILLAGE, GENERALIZED
FEDERAL AID PRIMARY ROAD
FEDERAL AID SECONDARY ROAD
FEDERAL AID INTERSTATE ROAD
NON-SYSTEM ROAD
TRAFFIC CIRCLE
HIGHWAY INTERCHANGE
PROJECTED LOCATION
CLINTON POP. 7,461
SAMPSON COUNTY
NORTH CAROLINA
PREPARED BY THE
NORTH CAROLINA STATE HIGHWAY COMMISSION
IN COOPERATION WITH THE
U.S. DEPARTMENT OF COMMERCE
BUREAU OF PUBLIC ROADS
DATA OBTAINED FROM
STATE-WIDE HIGHWAY PLANNING SURVEY
SCALE
SCALE FOR ENLARGEMENTS
KEY TO COUNTY ROAD NUMBERS
NOTE: FOR REVISION DATE SEE LOWER LEFT CORNER
POLYCONIC PROJECTION
SHEET 1 OF 2
REVISED
WAYNE COUNTY
DUPLIN COUNTY
JOHNSTON COUNTY
HARNETT COUNTY
CUMBERLAND COUNTY
BLADEN COUNTY
PENDER COUNTY
Dobbersville
Sunnyside
Grubbs Ch.
Cedar Point
NEWTON GROVE POP. 499
Mount Olivet Ch.
Hobbton
McLamb Crossroads
Mount Olivet Ch.
Blackmon Crossroads
Timothy
Bethel Ch.
Bethany Ch.
Beamons Crossroads
Kitty Park
Mt. Pleasant Ch.
Piney Grove
Mt. Pleasant Ch.
Hall Store
Bethany Ch.
Bethany Ch.
Clement
Hayes
Bruce
AUTRYVILLE POP. 197
FALCON POP. 265
Gideonville
Mingo Crossroads
Poplar Grove
Herbner
Turkey Ch.
TURKEY POP. 198
Elliott
McCullen
Mulberry
Keener
Beulah Ch.
Pine Grove Ch.
Piney Ridge
Beulah Crossroads
Fecuh
Concord
Beaman Ch.
Beaman Ch.
Mt. Pleasant Ch.
Piney Grove
Concord
Mt. Pleasant Ch.
Mt. Pleasant Ch.
Mt. Pleasant Ch.

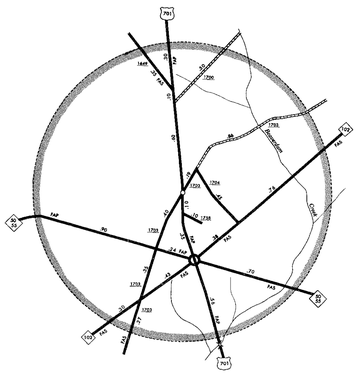

NEWTON GROVE
POP. 477

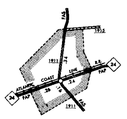

TURKEY
POP. 199

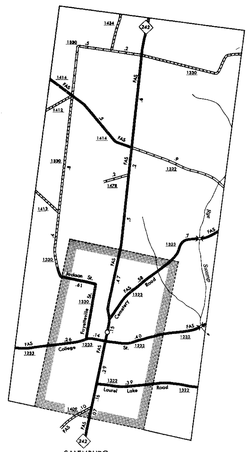

SALEMBURG
POP. 569



CLINTON
POP. 7,661

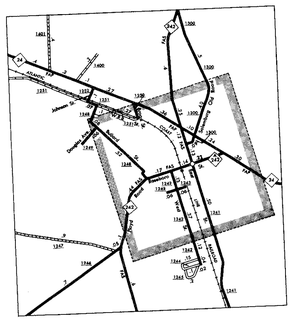

ROSEBORO
POP. 1,354

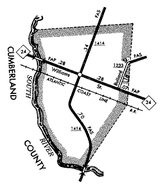

AUTRYVILLE
POP. 192

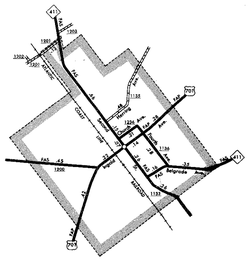

GARLAND
POP. 642

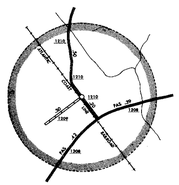

PARKERSBURG
POP. 65

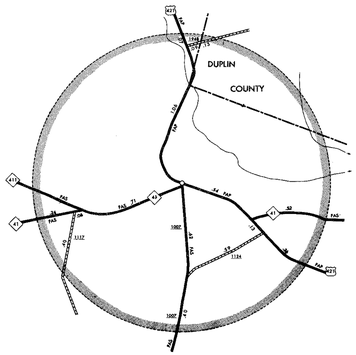

HARRELLS
POP. 239



ENLARGED MUNICIPAL AND SUBURBAN AREAS

SAMPSON COUNTY

NORTH CAROLINA

PREPARED BY THE
NORTH CAROLINA STATE HIGHWAY COMMISSION
IN COOPERATION WITH THE
U.S. DEPARTMENT OF COMMERCE
BUREAU OF PUBLIC ROADS
DATA OBTAINED FROM
STATE-WIDE HIGHWAY PLANNING SURVEY

SCALE

POLYCONIC PROJECTION

SHEET 2 OF 2

REVISED
1 - 1 - 61

SAMPSON SUP.

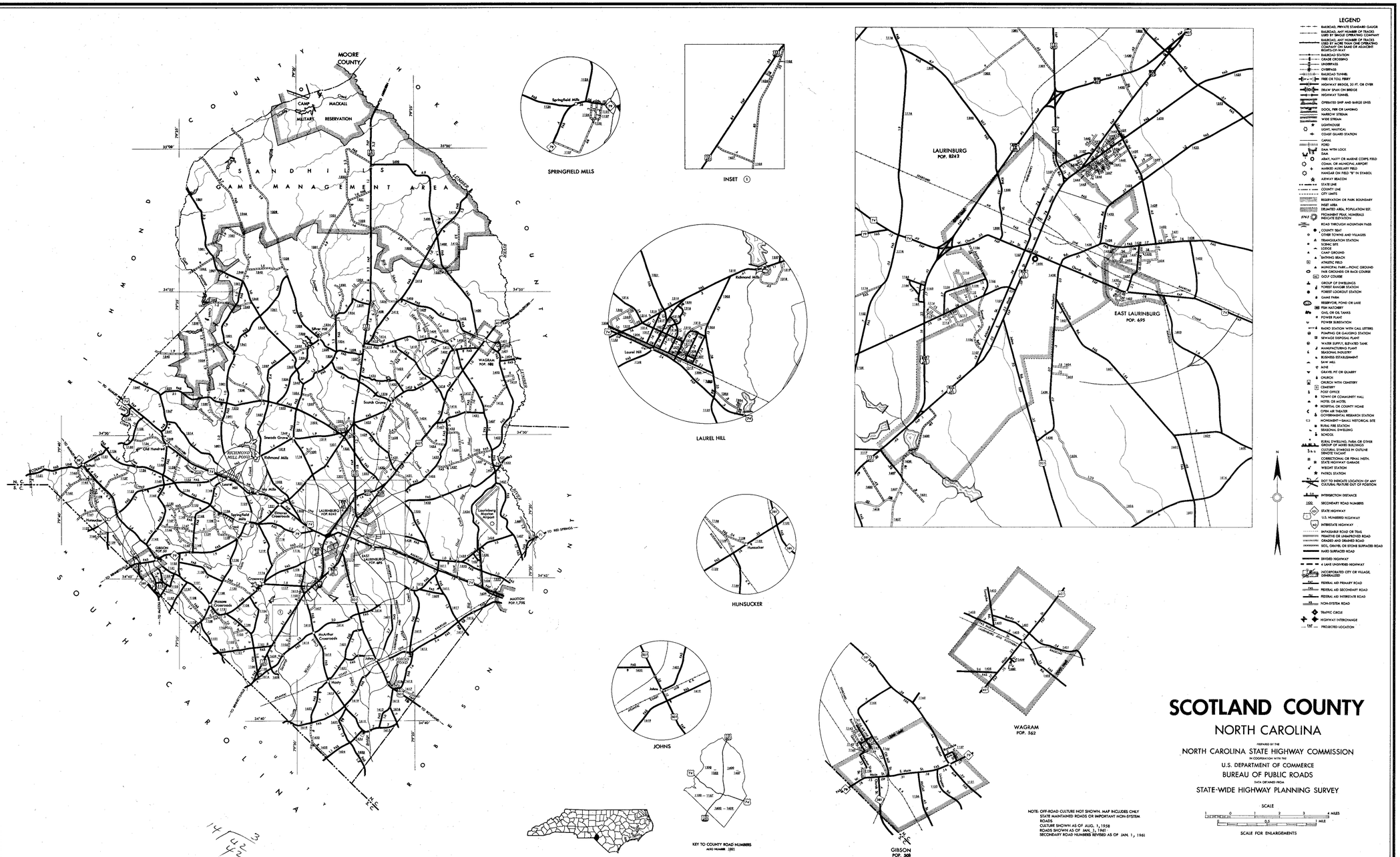
MOORE COUNTY
RICHMOND COUNTY
ROBESON COUNTY
SANDHILLS GAME MANAGEMENT AREA
CAMP MACKALL MILITARY RESERVATION
RICHMOND MILL POND
LAURINBURG POP. 8243
WAGRAM POP. 562
GIBSON POP. 501
MAXTON POP. 1,755
Laurinburg Maxton Airport
Springfield Mills
Richmond Mills
Laurel Hill
Hunsucker
Johns
McArthur Crossroads
Dickson Crossroads
Seaside Crossroads
Seaside Grove
Sound Grove
Old Hundred
Gibson
Henry
Johns
Hunsucker
N. C.
S. C.
SPRINGFIELD MILLS
INSET 1
LAUREL HILL
HUNSUCKER
JOHNS
KEY TO COUNTY ROAD NUMBERS
AUTO NUMBER 1001
LAURINBURG
POP. 8243
EAST LAURINBURG
POP. 695
WAGRAM
POP. 562
GIBSON
POP. 501
LEGEND
RAILROAD, PRIVATE STANDARD GAUGE
RAILROAD, ANY NUMBER OF TRACKS USED BY SINGLE OPERATING COMPANY
RAILROAD, ANY NUMBER OF TRACKS OPERATED BY MORE THAN ONE OPERATING COMPANY OR SHARE OR ADJACENT RIGHTS-OF-WAY
RAILROAD STATION
GRADE CROSSING
UNDERPASS
OVERPASS
RAILROAD TUNNEL
FREE OR TOLL FERRY
HIGHWAY BRIDGE, 20 FT. OR OVER
DRAW SPAN ON BRIDGE
HIGHWAY TUNNEL
OPERATED SHIP AND BARGE LINES
DOCK, PIER OR LANDING
NARROW STREAM
WIDE STREAM
LIGHTHOUSE
LIGHT, NAUTICAL
COAST GUARD STATION
CANAL
FORD
DAM
DAM WITH LOCK
ARMY, NAVY OR MARINE CORPS FIELD
COMM. OR MUNICIPAL AIRPORT
MARKED AUXILIARY FIELD
HANGAR OR FIELD "B" IN SYMBOL
AIRWAY BEACON
STATE LINE
COUNTY LINE
CITY LIMITS
RESERVATION OR PARK BOUNDARY
INSET AREA
DELIMITED AREA, POPULATION EST.
PROMINENT PEAK, NUMERALS INDICATE ELEVATION
ROAD THROUGH MOUNTAIN PASS
COUNTY SEAT
OTHER TOWNS AND VILLAGES
TRIANGULATION STATION
SCENIC SPOT
LODGE
CAMP GROUND
BATHING BEACH
ATHLETIC FIELD
MUNICIPAL PARK—PICNIC GROUND
FAIR GROUNDS OR RACE COURSE
GOLF COURSE
GROUP OF DWELLINGS
FOREST RANGER STATION
FOREST LOOKOUT STATION
GAME FARM
RESERVOIR, POND OR LAKE
FISH HATCHERY
GAS, OIL OR TAR TANKS
POWER PLANT
POWER SUBSTATION
RADIO STATION WITH CALL LETTERS
PUMPING OR GAUGING STATION
SEWAGE DISPOSAL PLANT
WATER SUPPLY, ELEVATED TANK
MANUFACTURING PLANT
SEASONAL INDUSTRY
BUSINESS ESTABLISHMENT
SAW MILL
MINE
GRAVEL PIT OR QUARRY
CHURCH
CHURCH WITH CEMETERY
CEMETERY
POST OFFICE
TOWN OR COMMUNITY HALL
HOTEL OR MOTEL
HOSPITAL OR COUNTY HOME
OPEN AIR THEATER
GOVERNMENTAL RESEARCH STATION
MONUMENT—SMALL HISTORICAL SITE
RURAL FIRE STATION
SEASONAL DWELLING
SCHOOL
RURAL DWELLING, FARM OR OTHER BUILDING, NUMERALS IN BUILDING CULTURAL SYMBOLS IN OUTLINE DENOTE VACANT
CORRECTIONAL OR PENAL INSTN.
STATE HIGHWAY GARAGE
WEIGHT STATION
PATROL STATION
DOT TO INDICATE LOCATION OF ANY CULTURAL FEATURE OUT OF POSITION
INTERSECTION DISTANCE
SECONDARY ROAD NUMBERS
STATE HIGHWAY
U.S. NUMBERED HIGHWAY
INTERSTATE HIGHWAY
BYPASSABLE ROAD OR TRAIL
PRIMITIVE OR UNIMPROVED ROAD
GRADED AND DRAINED ROAD
SOIL, GRAVEL OR STONE SURFACED ROAD
HARD SURFACED ROAD
DIVIDED HIGHWAY
4 LANE UNDIVIDED HIGHWAY
INCORPORATED CITY OR VILLAGE, UNMARKED
FEDERAL AID PRIMARY ROAD
FEDERAL AID SECONDARY ROAD
FEDERAL AID INTERSTATE ROAD
NON-SYSTEM ROAD
TRAFFIC CIRCLE
HIGHWAY INTERCHANGE
PROJECTED LOCATION
N
REVISED
1 - 1 - 61
SCOTLAND COUNTY
NORTH CAROLINA
PREPARED BY THE
NORTH CAROLINA STATE HIGHWAY COMMISSION
IN COOPERATION WITH THE
U.S. DEPARTMENT OF COMMERCE
BUREAU OF PUBLIC ROADS
DATA OBTAINED FROM
STATE-WIDE HIGHWAY PLANNING SURVEY
NOTE: OFF-ROAD CULTURE NOT SHOWN. MAP INCLUDES ONLY STATE MAINTAINED ROADS OR IMPORTANT NON-SYSTEM ROADS
CULTURE SHOWN AS OF AUG. 1, 1958
ROADS SHOWN AS OF JAN. 1, 1961
SECONDARY ROAD NUMBERS REVISED AS OF JAN. 1, 1961
SCALE
0 1 2 3 4 MILES
0 0.5 1 MILE
SCALE FOR ENLARGEMENTS
POLYCONIC PROJECTION
SHEET 1 OF 1

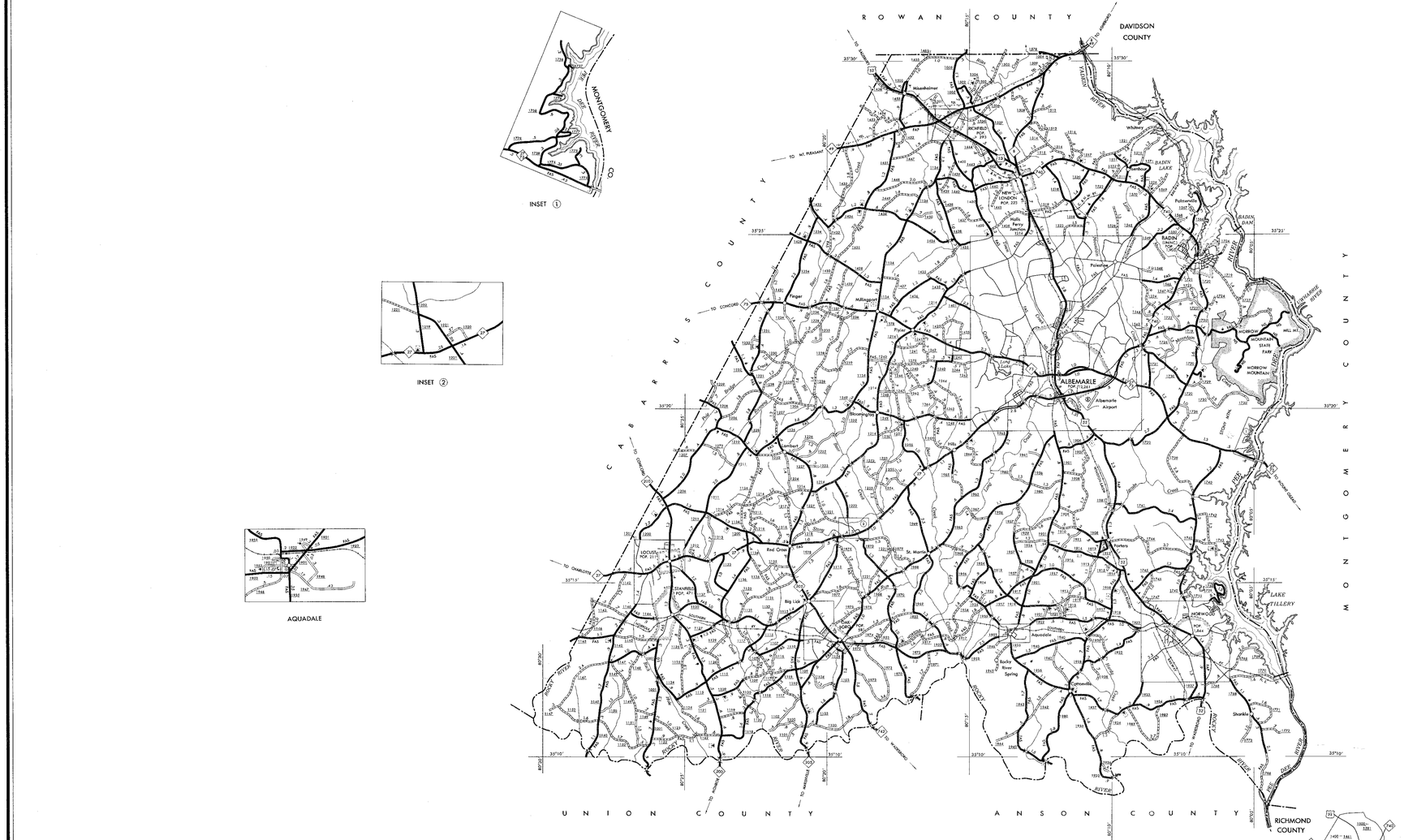

STANLY COUNTY

NORTH CAROLINA

PREPARED BY THE

NORTH CAROLINA STATE HIGHWAY COMMISSION

IN COOPERATION WITH THE

U.S. DEPARTMENT OF COMMERCE

BUREAU OF PUBLIC ROADS

DATA OBTAINED FROM

STATE-WIDE HIGHWAY PLANNING SURVEY

REVISED

STANLY

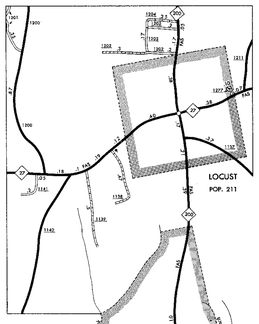

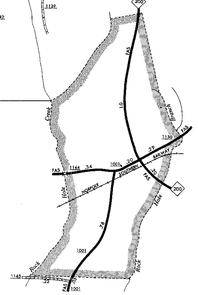

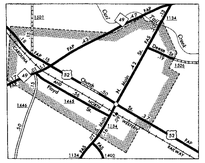

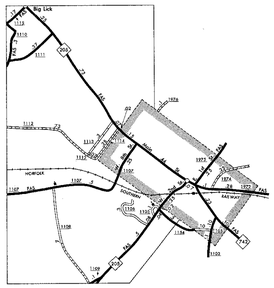

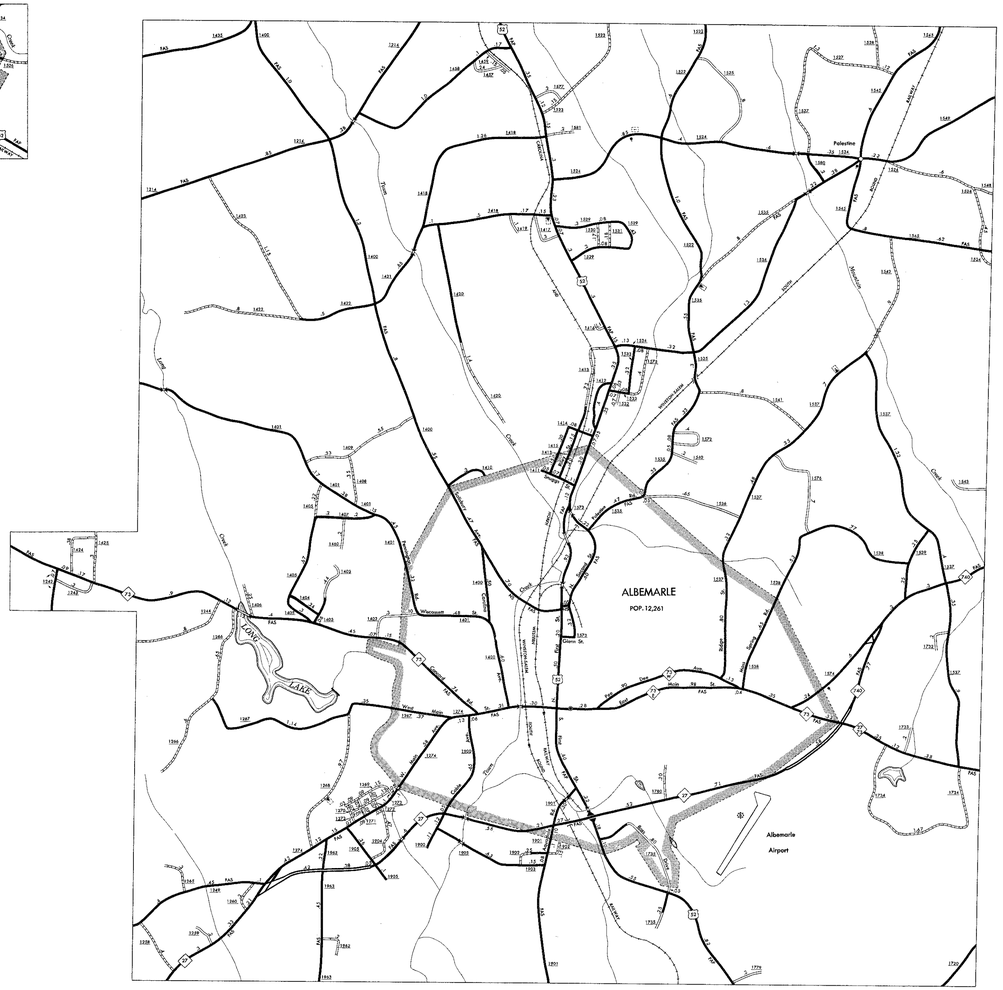

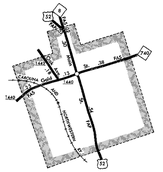

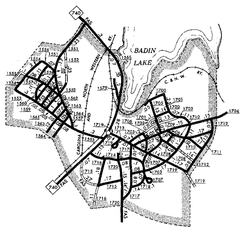



ENLARGED MUNICIPAL AND SUBURBAN AREAS

STANLY COUNTY

NORTH CAROLINA

PREPARED BY THE
NORTH CAROLINA STATE HIGHWAY COMMISSION
IN COOPERATION WITH THE
U.S. DEPARTMENT OF COMMERCE
BUREAU OF PUBLIC ROADS
DATA OBTAINED FROM
STATE-WIDE HIGHWAY PLANNING SURVEY

N

SCALE
1 0 1 MILE

REVISED
4 - 1 - 65

POLYCONIC PROJECTION

SHEET 2 OF 2

STANLY SUP.

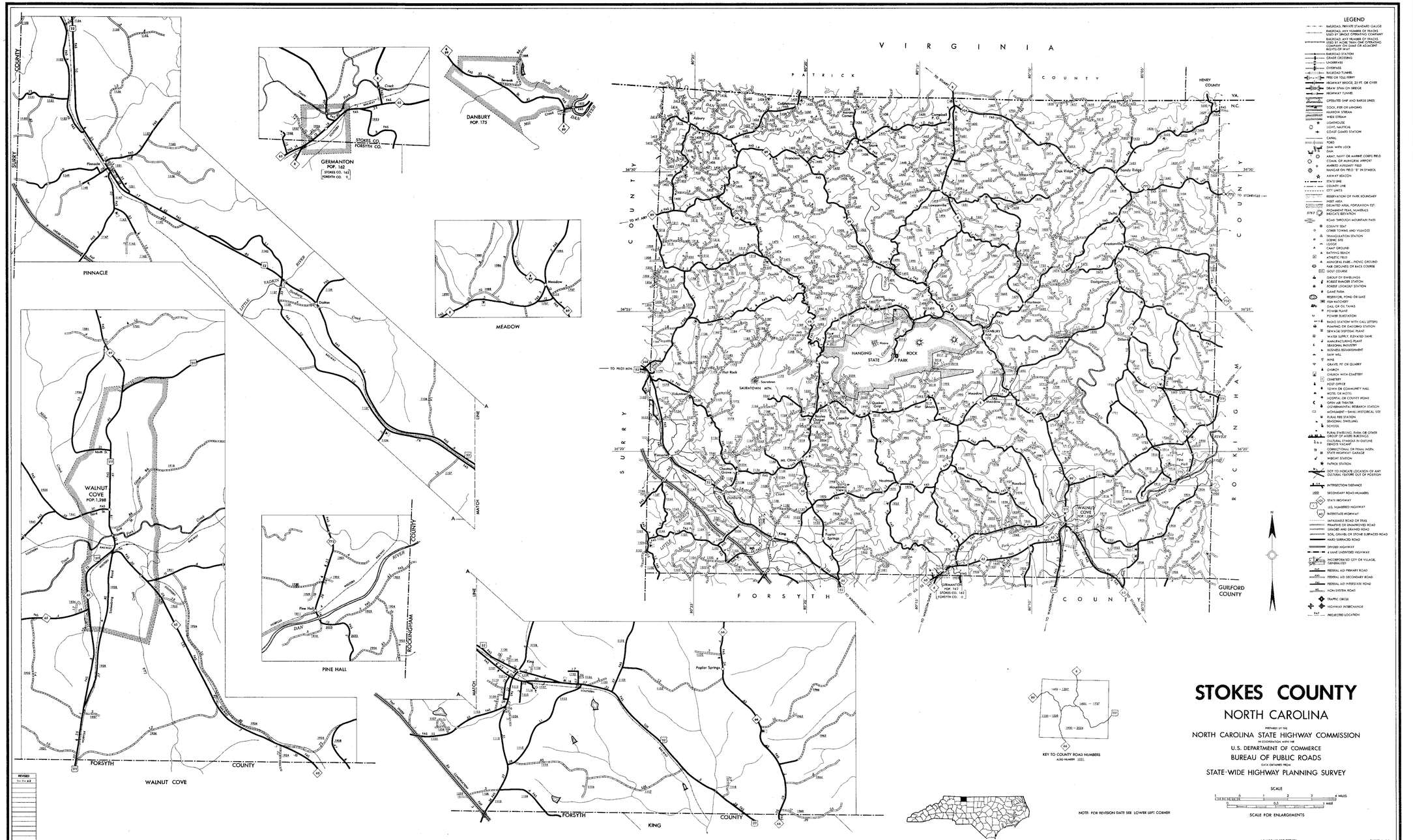

STOKES COUNTY

NORTH CAROLINA

PREPARED BY THE
NORTH CAROLINA STATE HIGHWAY COMMISSION
IN COOPERATION WITH THE
U.S. DEPARTMENT OF COMMERCE
BUREAU OF PUBLIC ROADS
DATA OBTAINED FROM
STATE-WIDE HIGHWAY PLANNING SURVEY

STOKES

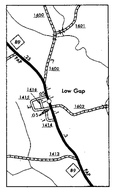

LOW GAP

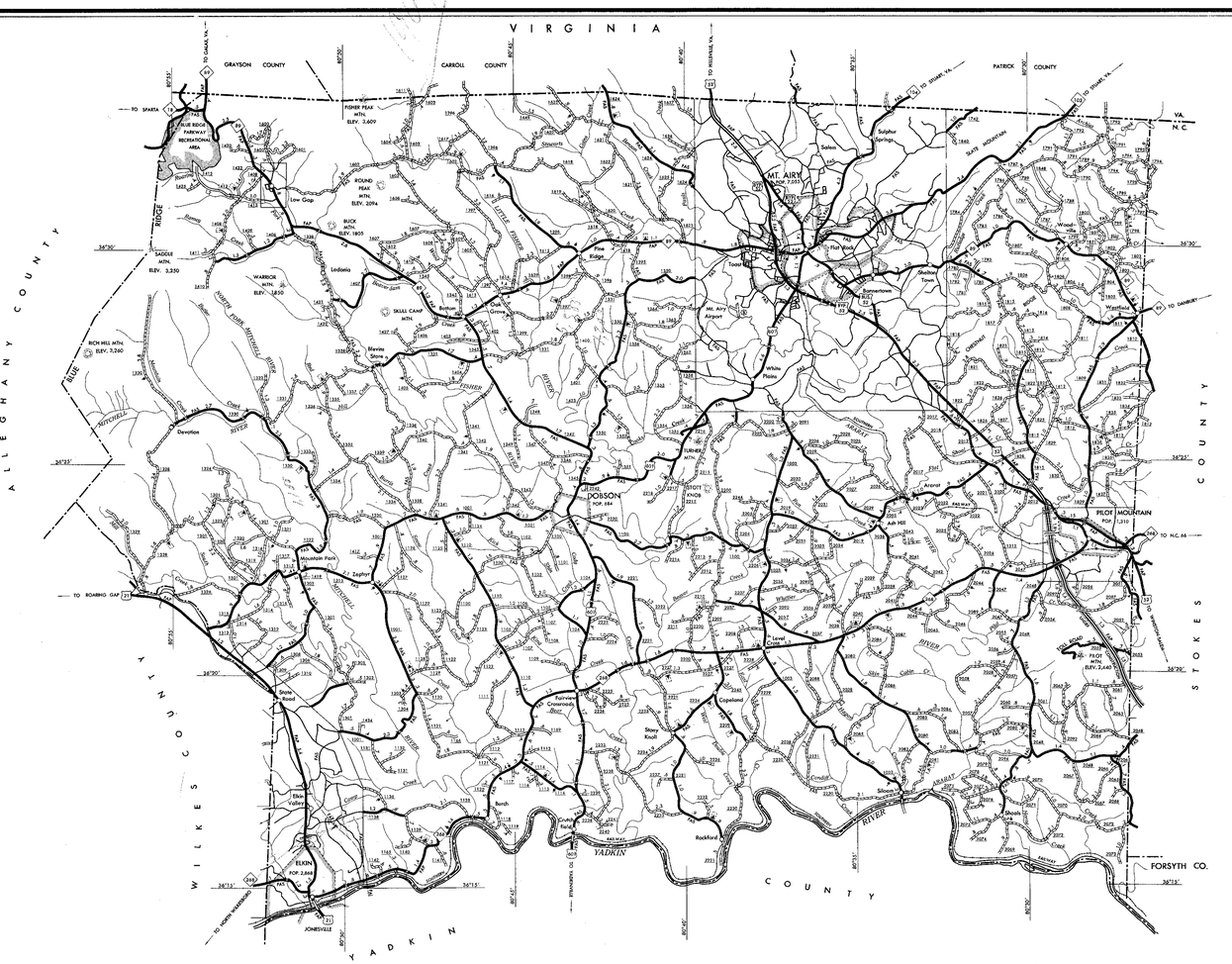

LEGEND

- RAILROAD, PRIVATE STANDARD GAUGE
- RAILROAD, NOT NUMBERED OR TRACKS USED BY MORE THAN ONE OPERATING COMPANY
- RAILROAD, NOT NUMBERED OR TRACKS USED BY MORE THAN ONE OPERATING COMPANY ON SAME OR ADJACENT RIGHTS-OF-WAY
- RAILROAD STATION
- GRADE CROSSING
- UNDERPASS
- OVERPASS
- RAILROAD TUNNEL
- FREE OR TOLL FERRY
- HIGHWAY BRIDGE, 20 FT. OR OVER
- DRAW SPAN ON BRIDGE
- HIGHWAY TUNNEL
- OPERATED SHIP AND BARGE LINES
- DOCK, PIER OR LANDING
- NARROW STREAM
- WIDE STREAM
- LIGHTHOUSE
- LIGHT, NAUTICAL
- COAST GUARD STATION
- CANAL
- FORD
- DAM WITH LOCK
- DAM
- ARMY, NAVY OR MARINE CORPS FIELD
- COMM. OR MUNICIPAL AIRPORT
- MARKED AUXILIARY FIELD
- HANGAR ON FIELD "R" IN SYMBOL
- AIRWAY BEACON
- STATE LINE
- COUNTY LINE
- CITY LIMITS
- RESERVATION OR PARK BOUNDARY
- FIRST AREA
- INCORP. AREA, POPULATION EST.
- PROMINENT PEAK, MINERALS INDICATE ELEVATION
- ROAD THROUGH MOUNTAIN PASS
- COUNTY SEAT
- OTHER TOWNS AND VILLAGES
- TRIANGULATION STATION
- SCENIC SITE
- LODGE
- CAMP GROUND
- BATHING BEACH
- ATHLETIC FIELD
- MUNICIPAL PARK—PICNIC GROUND FAIR GROUNDS OR RACE COURSE
- GOLF COURSE
- GROUP OF SHELTERS
- FOREST RANGER STATION
- FOREST LOOKOUT STATION
- GAME FARM
- RESERVOIR, POND OR LAKE
- FISH HATCHERY
- GAS, OR OIL TANKS
- POWER PLANT
- POWER SUBSTATION
- RADIO STATION WITH CALL LETTERS
- PUMPING OR GAUGING STATION
- SEWAGE DISPOSAL PLANT
- WATER SUPPLY, ELEVATED TANK
- MANUFACTURING PLANT
- SEASONAL INDUSTRY
- BUSINESS ESTABLISHMENT
- SAW MILL
- MINE
- GRAVEL PIT OR QUARRY
- CHURCH
- CHURCH WITH CEMETERY
- CEMETERY
- POST OFFICE
- TOWN OR COMMUNITY HALL
- HOTEL OR MOTEL
- HOSPITAL OR COUNTY HOME
- OPEN AIR THEATER
- GOVERNMENTAL RESEARCH STATION
- MONUMENT—SMALL HISTORICAL SITE
- RURAL FIRE STATION
- SEASONAL DWELLING
- SCHOOL
- RURAL DWELLING, FARM OR OTHER GROUP OF MIXED BUILDINGS
- CULTURAL SYMBOLS IN OUTLINE DENOTE VACANCY
- CORRECTIONAL OR PENAL INSTN.
- STATE HIGHWAY GARAGE
- WEIGHT STATION
- PATROL STATION
- DOT TO INDICATE LOCATION OF ANY CULTURAL FEATURE OUT OF POSITION
- INTERSECTION DISTANCE
- 1100 SECONDARY ROAD NUMBERS
- STATE HIGHWAY
- U.S. NUMBERED HIGHWAY
- INTERSTATE HIGHWAY
- IMPASSABLE ROAD OR TRAIL
- PRIMITIVE OR UNIMPROVED ROAD
- GRADED AND DRAINED ROAD
- SOIL, GRAVEL OR STONE SURFACED ROAD
- HARD SURFACED ROAD
- DIVIDED HIGHWAY
- 4 LANE UNDIVIDED HIGHWAY
- INCORPORATED CITY OR VILLAGE, GENERALIZED
- FEDERAL AID PRIMARY ROAD
- FEDERAL AID SECONDARY ROAD
- FEDERAL AID INTERSTATE ROAD
- NON-SYSTEM ROAD
- TRAFFIC CIRCLE
- HIGHWAY INTERCHANGE
- PROJECTED LOCATION
- FULL ACCESS CONTROL

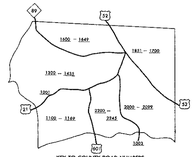

KEY TO COUNTY ROAD NUMBERS
ALSO NUMBERS 2001 1000



NOTE: FOR REVISION DATE SEE LOWER LEFT CORNER

SURRY COUNTY

NORTH CAROLINA

PREPARED BY THE
NORTH CAROLINA STATE HIGHWAY COMMISSION
IN COOPERATION WITH THE
U.S. DEPARTMENT OF COMMERCE
BUREAU OF PUBLIC ROADS
DATA OBTAINED FROM
STATE-WIDE HIGHWAY PLANNING SURVEY

SCALE
1 0 1 2 3 4 MILES
1 0 .5 1 MILE

SCALE FOR ENLARGEMENTS

REVISED
1—1—62

POLYCONIC PROJECTION

SHEET 1 OF 2

SURRY

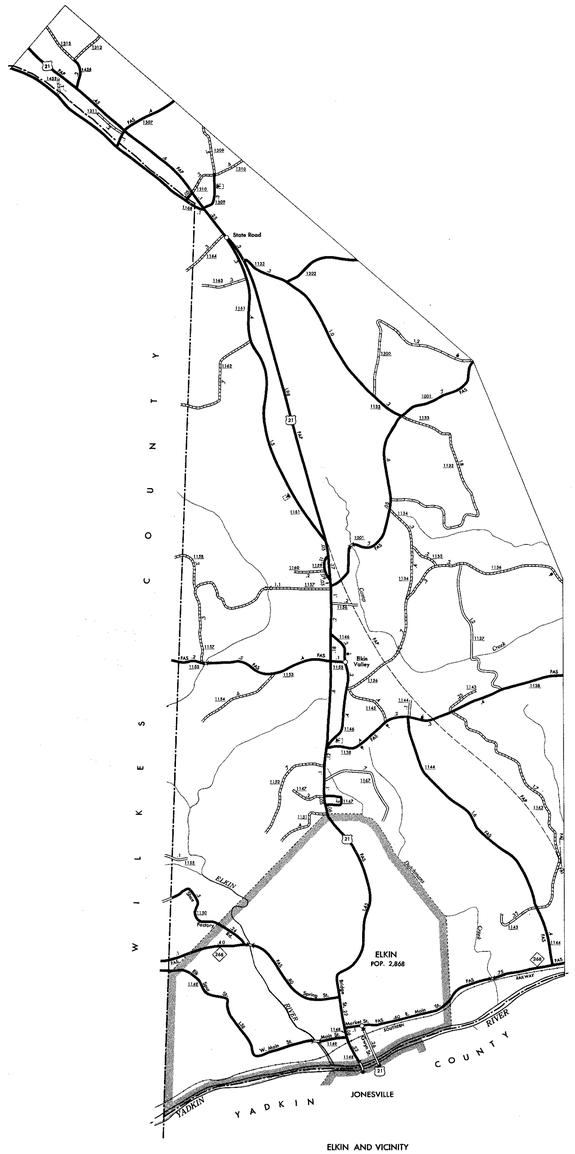

ELKIN AND VICINITY

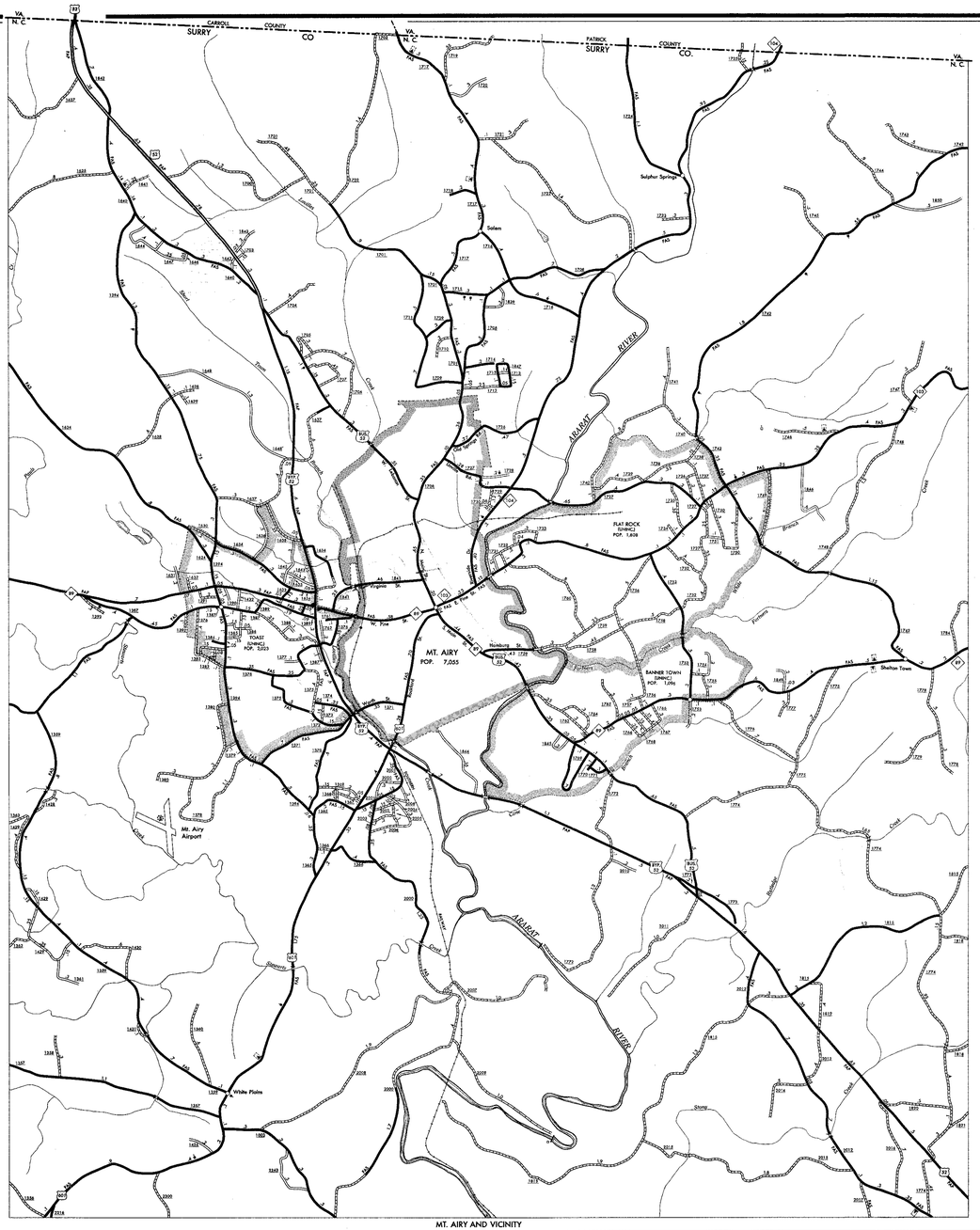

MT. AIRY AND VICINITY

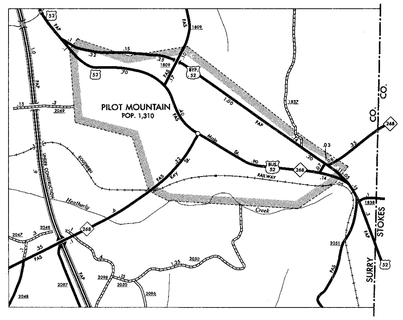

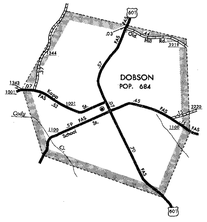

ENLARGED MUNICIPAL AND SUBURBAN AREAS

SURRY COUNTY

NORTH CAROLINA

PREPARED BY THE

NORTH CAROLINA STATE HIGHWAY COMMISSION

IN COOPERATION WITH THE

U.S. DEPARTMENT OF COMMERCE

BUREAU OF PUBLIC ROADS

DATA OBTAINED FROM

STATE-WIDE HIGHWAY PLANNING SURVEY

SCALE

1 0 1 MILE

POLYCONIC PROJECTION

SHEET 2 OF 2

REVISED

1-1-63

SURRY SUP.

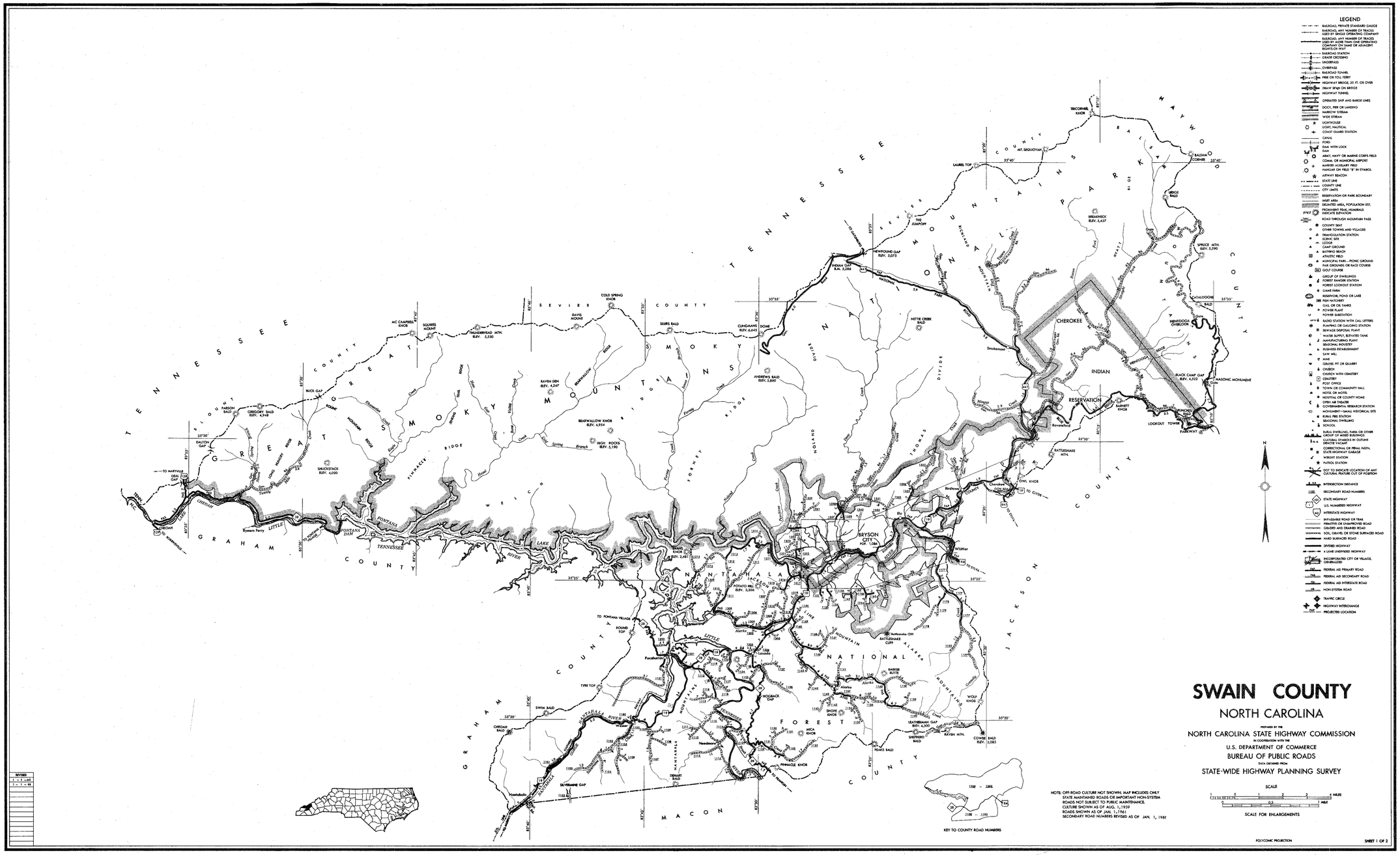
LEGEND
RAILROAD, PRIVATE STANDARD GAUGE
RAILROAD, ANY NUMBER OF TRACKS USED BY SINGLE OPERATING COMPANY
RAILROAD, ANY NUMBER OF TRACKS USED BY MORE THAN ONE OPERATING COMPANY ON SAME OR ADJACENT RIGHTS-OF-WAY
RAILROAD STATION
GRADE CROSSING
UNDERPASS
OVERPASS
RAILROAD TUNNEL
FREE OR TOLL FERRY
HIGHWAY BRIDGE, 20 FT. OR OVER
DRAW SPAN ON BRIDGE
HIGHWAY TUNNEL
OPERATED SHIP AND BARGE LINES
DOCK, PIER OR LANDING
NARROW STREAM
WIDE STREAM
LIGHTHOUSE
LIGHT, NAUTICAL
COAST GUARD STATION
CANAL
FORD
DAM WITH LOCK
DAM
ARMY, NAVY OR MARINE CORPS FIELD
COMM. OR MUNICIPAL AIRPORT
MARKED AUXILIARY FIELD
HANGAR ON FIELD "B" IN SYMBOL
AIRWAY BEACON
STATE LINE
COUNTY LINE
CITY LIMITS
RESERVATION OR PARK BOUNDARY
INSET AREA
DELIMITED AREA, POPULATION EST.
PROMINENT PEAK, NUMERALS INDICATE ELEVATION
ROAD THROUGH MOUNTAIN PASS
COUNTY SEAT
OTHER TOWNS AND VILLAGES
TRIANGULATION STATION
SCENIC SITE
LODGE
CAMP GROUND
BATHING BEACH
ATHLETIC FIELD
MUNICIPAL PARK—PICNIC GROUND
FAIR GROUNDS OR RACE COURSE
GOLF COURSE
GROUP OF DWELLINGS
FOREST RANGER STATION
FOREST LOOKOUT STATION
GAME FARM
RESERVOIR, POND OR LAKE
FISH HATCHERY
GAS, OIL OR TANKS
POWER PLANT
POWER SUBSTATION
RADIO STATION WITH CALL LETTERS
PUMPING OR GAUGING STATION
SEWAGE DISPOSAL PLANT
WATER SUPPLY, ELEVATED TANK
MANUFACTURING PLANT
SEASONAL INDUSTRY
BUSINESS ESTABLISHMENT
SAW MILL
MINE
GRAVEL PIT OR QUARRY
CHURCH
CHURCH WITH CEMETERY
CEMETERY
POST OFFICE
TOWN OR COMMUNITY HALL
HOTEL OR MOTEL
HOSPITAL OR COUNTY HOME
OPEN AIR THEATRE
GOVERNMENTAL RESEARCH STATION
MONUMENT—SMALL HISTORICAL SITE
RURAL FIRE STATION
SEASONAL DWELLING
SCHOOL
RURAL DWELLING, FARM OR OTHER GROUP OF MIXED BUILDINGS
CULTURAL SYMBOLS IN OUTLINE DENOTE VACANT
CORRECTIONAL OR PENAL INSTN.
STATE HIGHWAY GARAGE
WEIGHT STATION
PATROL STATION
DOT TO INDICATE LOCATION OF ANY CULTURAL FEATURE OUT OF POSITION
INTERSECTION DISTANCE
SECONDARY ROAD NUMBERS
STATE HIGHWAY
U.S. NUMBERED HIGHWAY
INTERSTATE HIGHWAY
IMPASSABLE ROAD OR TRAIL
PRIMITIVE OR UNIMPROVED ROAD
GRADED AND DRAINED ROAD
SOIL, GRAVEL OR STONE SURFACED ROAD
HARD SURFACED ROAD
DIVIDED HIGHWAY
4 LANE UNDIVIDED HIGHWAY
INCORPORATED CITY OR VILLAGE, GENERALIZED
FEDERAL AID PRIMARY ROAD
FEDERAL AID SECONDARY ROAD
FEDERAL AID INTERSTATE ROAD
NON-SYSTEM ROAD
TRAFFIC CIRCLE
HIGHWAY INTERCHANGE
PROJECTED LOCATION
TENNESSEE
GREAT SMOKY MOUNTAINS
NATIONAL PARK
SEVIER COUNTY
GRAHAM COUNTY
JACKSON COUNTY
MACON COUNTY
CHEROKEE INDIAN RESERVATION
BRYSON CITY
NANTAHALA NATIONAL FOREST
FONTANA DAM
FONTANA LAKE
LITTLE TENNESSEE RIVER
NANTAHALA RIVER
TENNESSEE
KEY TO COUNTY ROAD NUMBERS
REVISED
1 - 5 - 60
1 - 1 - 65
SWAIN COUNTY
NORTH CAROLINA
PREPARED BY THE
NORTH CAROLINA STATE HIGHWAY COMMISSION
IN COOPERATION WITH THE
U.S. DEPARTMENT OF COMMERCE
BUREAU OF PUBLIC ROADS
DATA OBTAINED FROM
STATE-WIDE HIGHWAY PLANNING SURVEY
NOTE: OFF-ROAD CULTURE NOT SHOWN. MAP INCLUDES ONLY STATE MAINTAINED ROADS OR IMPORTANT NON-SYSTEM ROADS NOT SUBJECT TO PUBLIC MAINTENANCE.
CULTURE SHOWN AS OF AUG. 1, 1959
ROADS SHOWN AS OF JAN. 1, 1961
SECONDARY ROAD NUMBERS REVISED AS OF JAN. 1, 1961
SCALE
SCALE FOR ENLARGEMENTS
POLYCONIC PROJECTION
SHEET 1 OF 2

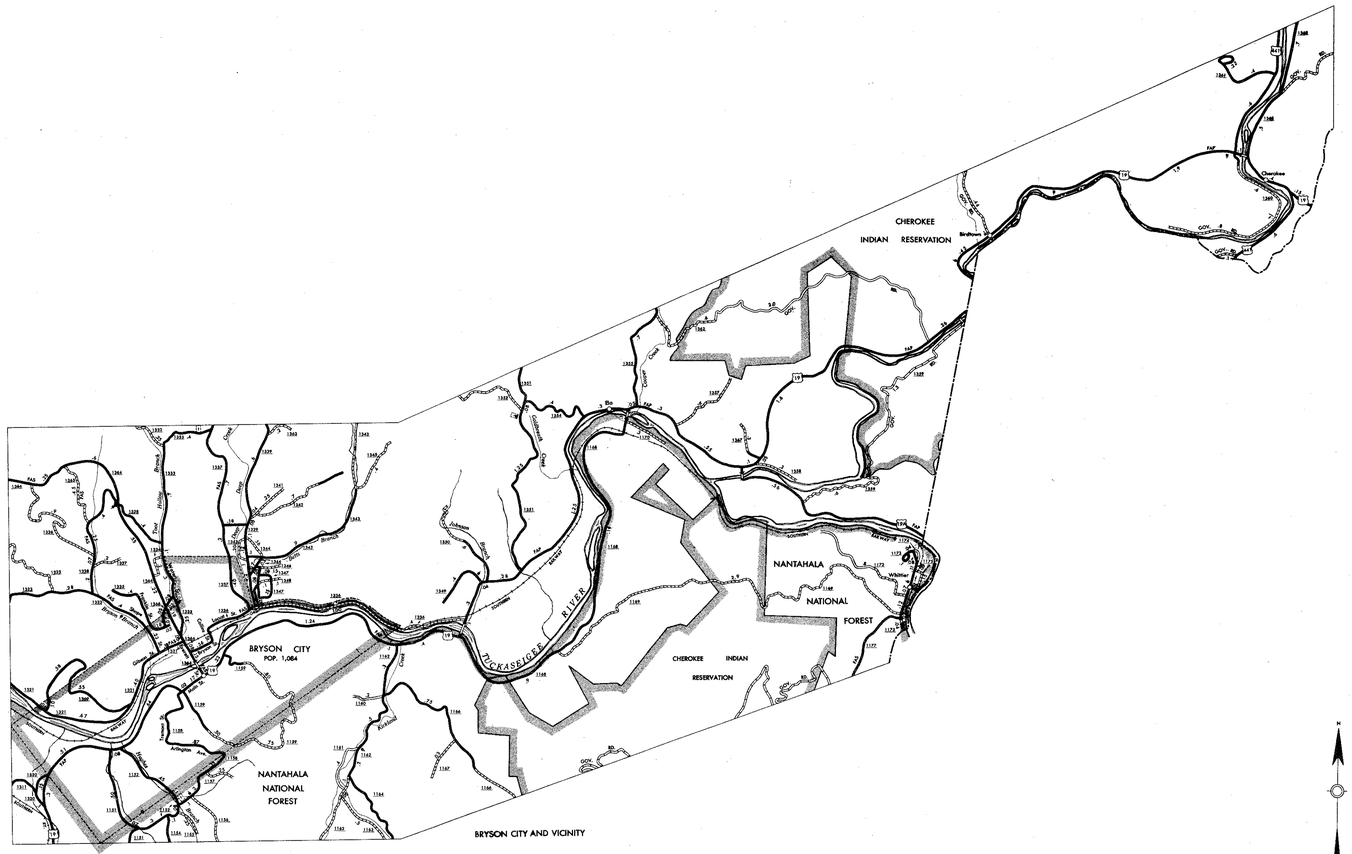

BRYSON CITY AND VICINITY

ENLARGED MUNICIPAL AND SUBURBAN AREAS

SWAIN COUNTY

NORTH CAROLINA

PREPARED BY THE
NORTH CAROLINA STATE HIGHWAY COMMISSION
IN COOPERATION WITH THE
U.S. DEPARTMENT OF COMMERCE
BUREAU OF PUBLIC ROADS
DATA OBTAINED FROM
STATE-WIDE HIGHWAY PLANNING SURVEY

SCALE

1 0 1 MILE

POLYCONIC PROJECTION

SHEET 2 OF 2

REVISED
1 - 1 - 60
5 - 1 - 61

SWAIN SUP.

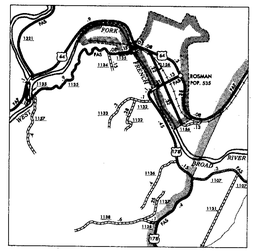

ROSMAN

BREVARD AND VICINITY

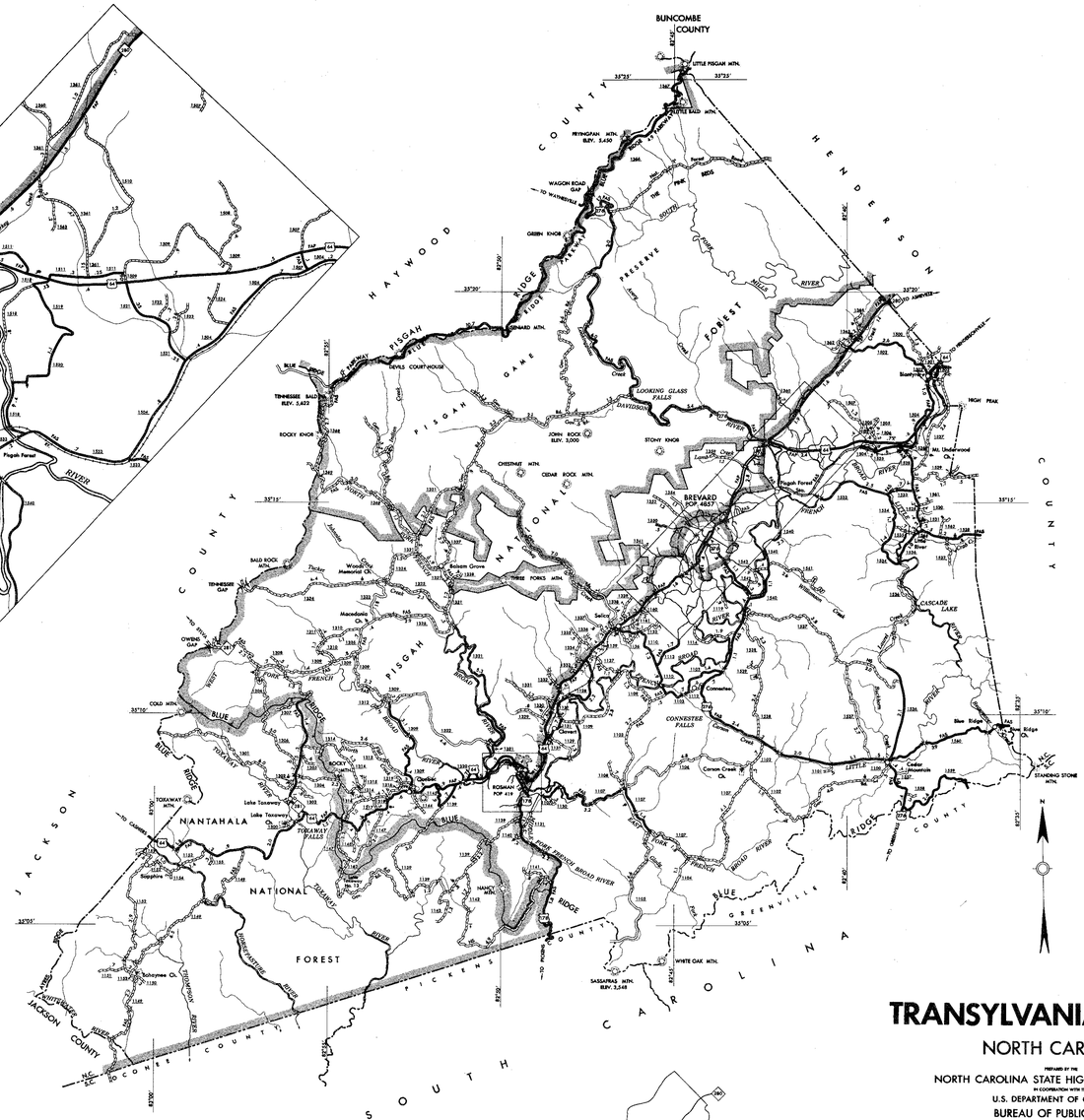

LEGEND

- RAILROAD, PRIVATE STANDARD GAUGE
- RAILROAD, ANY NUMBER OF TRACKS USED BY SINGLE OPERATING COMPANY
- RAILROAD, ANY NUMBER OF TRACKS USED BY TWO OR MORE OPERATING COMPANY OR JOINT OR ASSOCIATE RIGHTS-OF-WAY
- RAILROAD STATION
- GRADE CROSSING
- UNDERPASS
- OVERPASS
- RAILROAD TUNNEL
- FREE OR TOLL FERRY
- HIGHWAY BRIDGE, 20 FT. OR OVER
- DRAW SPAN ON BRIDGE
- HIGHWAY TUNNEL
- CYPRESS STRIP AND BARGE LINES
- DOCK, PIER OR LANDING
- NARROW STREAM
- WIDE STREAM
- LIGHTHOUSE
- LIGHT, NAUTICAL
- COAST GUARD STATION
- CANAL
- FORD
- DAM WITH LOCK
- DAM
- ARMY, NAVY OR MARINE CORPS FIELD
- CIVIL OR MUNICIPAL AIRPORT
- MARKED AIRWAY FIELD
- HANGAR ON FIELD "B" IN SYMBOL
- AIRWAY BEACON
- STATE LINE
- COUNTY LINE
- CITY LIMITS
- RESERVATION OR PARK BOUNDARY
- INSET AREA
- DELIMITED AREA, POPULATION EST.
- PROMINENT PEAK, MINERALS INDICATE ELEVATION
- ROAD THROUGH MOUNTAIN PASS
- COUNTY SEAT
- OTHER TOWNS AND VILLAGES
- TRANSLATION STATION
- SCENIC SITE
- CAVE
- CAMP GROUND
- BATHING BEACH
- ATHLETIC FIELD
- MUNICIPAL PARK—PICNIC GROUND FAIR GROUNDS OR RACE COURSE
- GOLF COURSE
- GROUP OF BUILDINGS
- FOREST RANGER STATION
- FOREST LOOKOUT STATION
- GAME FARM
- RESERVOIR, POND OR LAKE
- FISH HATCHERY
- GAS, OIL OR OIL TANKS
- POWER PLANT
- POWER SUBSTATION
- RADIO STATION WITH CALL LETTERS
- POINTING OR GAUGING STATION
- SEWAGE DISPOSAL PLANT
- WATER SUPPLY, ELEVATED TANK
- MANUFACTURING PLANT
- SEASONAL INDUSTRY
- BUSINESS ESTABLISHMENT
- SAW MILL
- MINE
- GRAVEL PIT OR QUARRY
- CHURCH
- CHURCH WITH CEMETERY
- CEMETERY
- POST OFFICE
- TOWN OR COMMUNITY HALL
- HOTEL OR MOTEL
- HOSPITAL OR COUNTY HOME
- OPEN AIR THEATER
- GOVERNMENTAL RESEARCH STATION
- MONUMENT—SMALL HISTORICAL SITE
- RURAL FIRE STATION
- SEASONAL DWELLING
- SCHOOL
- RURAL DWELLING, FARM OR OTHER GROUP OF HOUSES & BUILDINGS
- CULTURAL STRUCKS IN OUTLINE (SCALE 1:20,000)
- CONSTRUCTIONAL OR RURAL PATROL STATE HIGHWAY GARAGE
- WEIGHT STATION
- PATROL STATION
- DOT TO INDICATE LOCATION OF ANY CULTURAL FEATURE OUT OF POSITION
- INTERSECTION DISTANCE
- 100 SECONDARY ROAD NUMBERS
- 52 STATE HIGHWAY
- 52 U.S. NUMBERED HIGHWAY
- 40 INTERSTATE HIGHWAY
- IMPASSABLE ROAD OR TRAIL
- PRIMITIVE OR UNIMPROVED ROAD
- GRADED AND DRAINED ROAD
- SOIL, GRAVEL OR STONE SURFACED ROAD
- HARD SURFACED ROAD
- DIVIDED HIGHWAY
- 4 LANE UNDIVIDED HIGHWAY
- INCORPORATED CITY OR VILLAGE (UNMODIFIED)
- FEDERAL AID PRIMARY ROAD
- FEDERAL AID SECONDARY ROAD
- FEDERAL AID INTERSTATE ROAD
- NON-SYSTEM ROAD
- TRAFFIC CIRCLE
- HIGHWAY INTERCHANGE
- PROPOSED LOCATION

REVISED
1 – 1 – 65
1 – 1 – 66





KEY TO COUNTY ROAD NUMBERS

NOTE: OFF-ROAD CULTURE NOT SHOWN. MAP INCLUDES ONLY STATE MAINTAINED ROADS OR IMPORTANT NON-SYSTEM ROADS
CULTURE SHOWN AS OF OCT. 1, 1965
ROADS SHOWN AS OF JAN. 1, 1965
SECONDARY ROAD NUMBERS REVISED AS OF JAN. 1, 1966

TRANSYLVANIA COUNTY

NORTH CAROLINA

PREPARED BY THE
NORTH CAROLINA STATE HIGHWAY COMMISSION
IN COOPERATION WITH THE
U.S. DEPARTMENT OF COMMERCE
BUREAU OF PUBLIC ROADS
DATA OBTAINED FROM
STATE-WIDE HIGHWAY PLANNING SURVEY

SCALE

1 0 1 2 3 4 MILES

0 0.5 1 MILE

SCALE FOR ENLARGEMENTS

POLYCONIC PROJECTION

SHEET 1 OF 1

TRANSYLVANIA

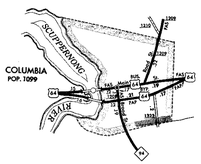

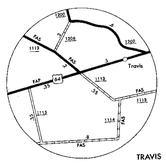



REVISED
1 — 1 — 60
1 — 1 — 61

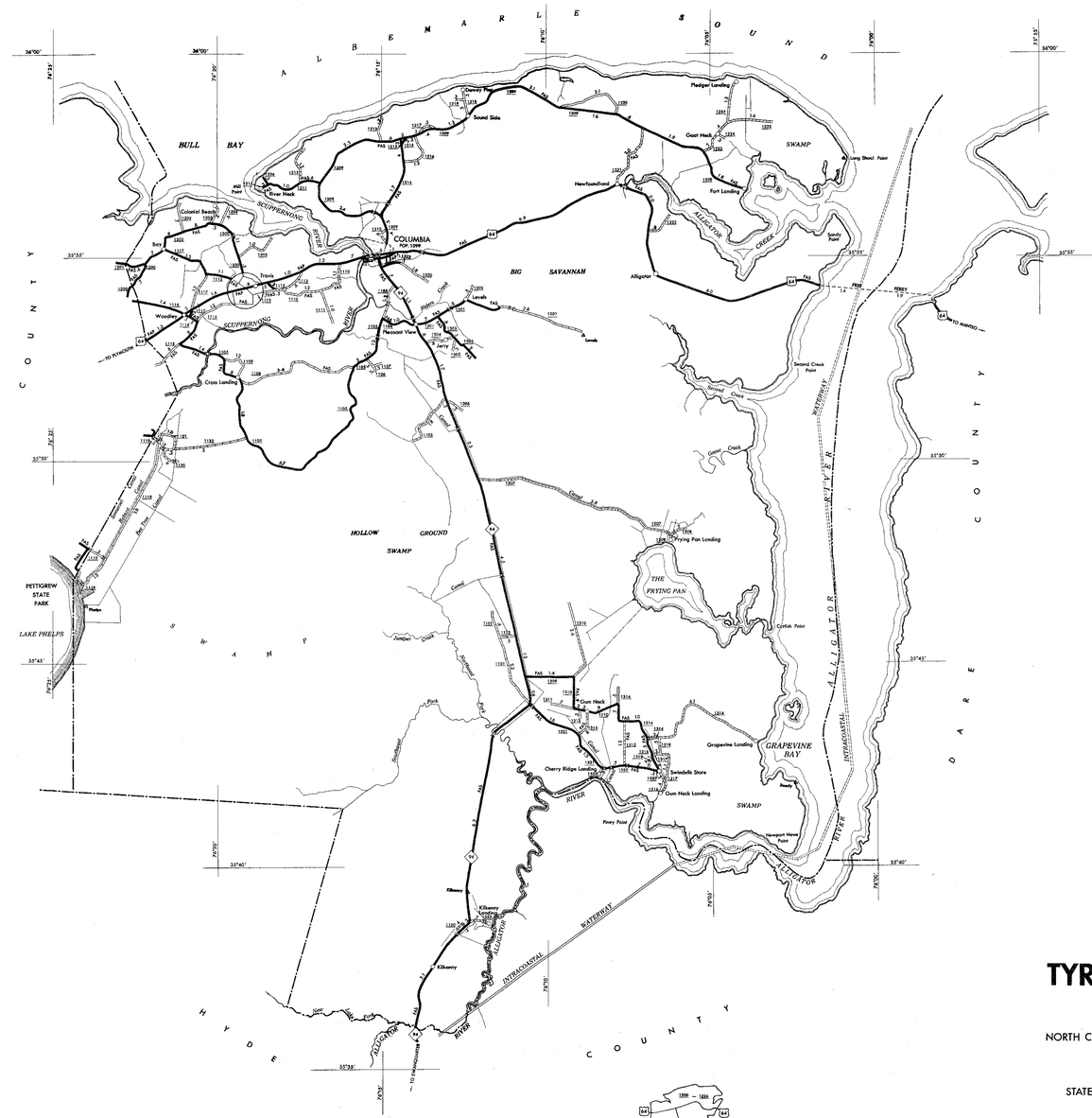

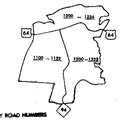

KEY TO COUNTY ROAD NUMBERS

NOTE: OFF-ROAD CULTURE NOT SHOWN. MAP INCLUDES ONLY STATE MAINTAINED ROADS OR IMPORTANT NON-SYSTEM ROADS.
CULTURE SHOWN AS OF OCT. 1, 1960
ROADS SHOWN AS OF JAN. 1, 1961
SECONDARY ROAD NUMBERS REVISED AS OF JAN. 1, 1961

LEGEND

- RAILROAD, PRIVATE STANDARD GAUGE
- RAILROAD, ANY NUMBER OF TRACKS USED BY SINGLE OPERATING COMPANY
- RAILROAD, ANY NUMBER OF TRACKS USED BY MORE THAN ONE OPERATING COMPANY OR WITHIN OR ADJACENT RIGHTS-OF-WAY
- RAILROAD STATION
- GRADE CROSSING
- UNDERPASS
- OVERPASS
- RAILROAD TUNNEL
- FREE OR TOLL FERRY
- HIGHWAY BRIDGE, 20 FT. OR OVER
- DRAW SPAN ON BRIDGE
- HIGHWAY TUNNEL
- OPERATED SHIP AND BARGE LINES
- DOCK, PIER OR LANDING
- NARROW STREAM
- WIDE STREAM
- LIGHTHOUSE
- LIGHT, NAUTICAL
- COAST GUARD STATION
- CANAL
- POND
- DAM, WITH LOCK
- DAM
- ARMY, NAVY OR MARINE CORPS FIELD
- CIVIAN, OR MUNICIPAL AIRPORT
- MARKED AUXILIARY FIELD
- HANGAR ON FIELD "F" IN SYMBOL
- AIRWAY BEACON
- STATE LINE
- COUNTY LINE
- CITY LIMITS
- RESERVATION OR PARK BOUNDARY
- INSET AREA
- DELINEATED AERIAL POPULATION SET.
- PROMINENT PEAK, NUMERALS INDICATE ELEVATION
- ROAD THROUGH MOUNTAIN PASS
- COUNTY SEAT
- OTHER TOWNS AND VILLAGES
- TRIANGULATION STATION
- SCENIC SITE
- LODGE
- CAMP GROUND
- BATHING BEACH
- ATHLETIC FIELD
- MUNICIPAL PARK, PICNIC GROUND
- FAIR GROUNDS OR RACE COURSE
- GOLF COURSE
- GROUP OF DWELLINGS
- FOREST RANGER STATION
- FOREST LOOKOUT STATION
- GAME FARM
- RESERVOIR, POND OR LAKE
- FISH HATCHERY
- GAS, OR OIL TANKS
- POWER PLANT
- POWER SUBSTATION
- RADIO STATION WITH CALL LETTERS
- PUMPING OR GAUGING STATION
- SEWAGE DISPOSAL PLANT
- WATER SUPPLY, ELEVATED TANK
- MANUFACTURING PLANT
- SEASONAL INDUSTRY
- BUSINESS ESTABLISHMENT
- SAW MILL
- MINE
- GRAVEL PIT OR QUARRY
- CHURCH
- CHURCH WITH CEMETERY
- CEMETERY
- POST OFFICE
- TOWN OR COMMUNITY HALL
- HOTEL OR MOTEL
- NOSPITAL OR COUNTY HOME
- OPEN AIR THEATER
- GOVERNMENTAL RESEARCH STATION
- MONUMENT—SMALL HISTORICAL SITE
- RURAL FIRE STATION
- SEASONAL DWELLING
- SCHOOL
- RURAL DWELLING, FARM, OR OTHER GROUP OF MIXED BUILDINGS
- CULTURAL SYMBOLS TO OUTLINE DENOTE VACANT
- CORRECTIONAL OR PENAL INSTN.
- STATE HIGHWAY GARAGE
- WRIGHT STATION
- PATROL STATION
- DOT TO INDICATE LOCATION OF ANY CULTURAL FEATURE OUT OF POSITION
- INTERSECTION DISTANCE
- 1100 SECONDARY ROAD NUMBERS
- STATE HIGHWAY
- U.S. NUMBERED HIGHWAY
- INTERSTATE HIGHWAY
- IMPASSABLE ROAD OR TRAIL
- PRIMITIVE OR UNIMPROVED ROAD
- GRADED AND DRAINED ROAD
- SOIL, GRAVEL OR STONE SURFACED ROAD
- HARD SURFACED ROAD
- DIVIDED HIGHWAY
- 4 LANE UNDIVIDED HIGHWAY
- INCORPORATED CITY OR VILLAGE, GENERALIZED
- FEDERAL AID PRIMARY ROAD
- FEDERAL AID SECONDARY ROAD
- FEDERAL AID INTERSTATE ROAD
- NON-SYSTEM ROAD
- TRAFFIC CIRCLE
- HIGHWAY INTERCHANGE

TYRRELL COUNTY

NORTH CAROLINA

PREPARED BY THE
NORTH CAROLINA STATE HIGHWAY COMMISSION
IN COOPERATION WITH THE
U.S. DEPARTMENT OF COMMERCE
BUREAU OF PUBLIC ROADS
DATA OBTAINED FROM
STATE-WIDE HIGHWAY PLANNING SURVEY

SCALE
0 1 2 3 4 MILES
0 0.5 1 MILE
SCALE FOR ENLARGEMENTS

POLYCONIC PROJECTION

SHEET 1 OF 1

TYRRELL

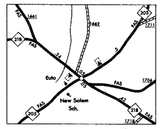

EUTO

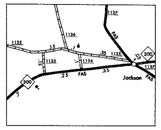

JACKSON

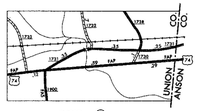

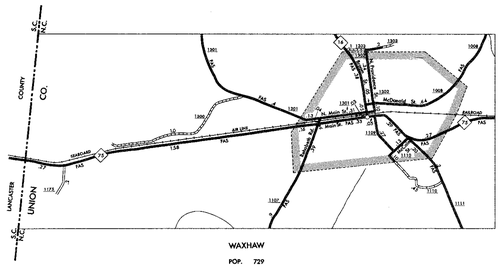

WAXHAW

POP. 729

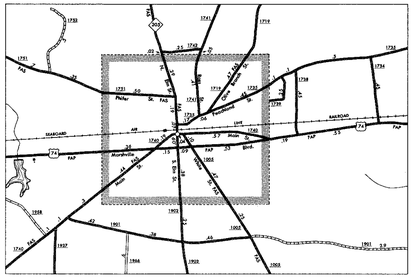

MARSHVILLE

POP. 1,360

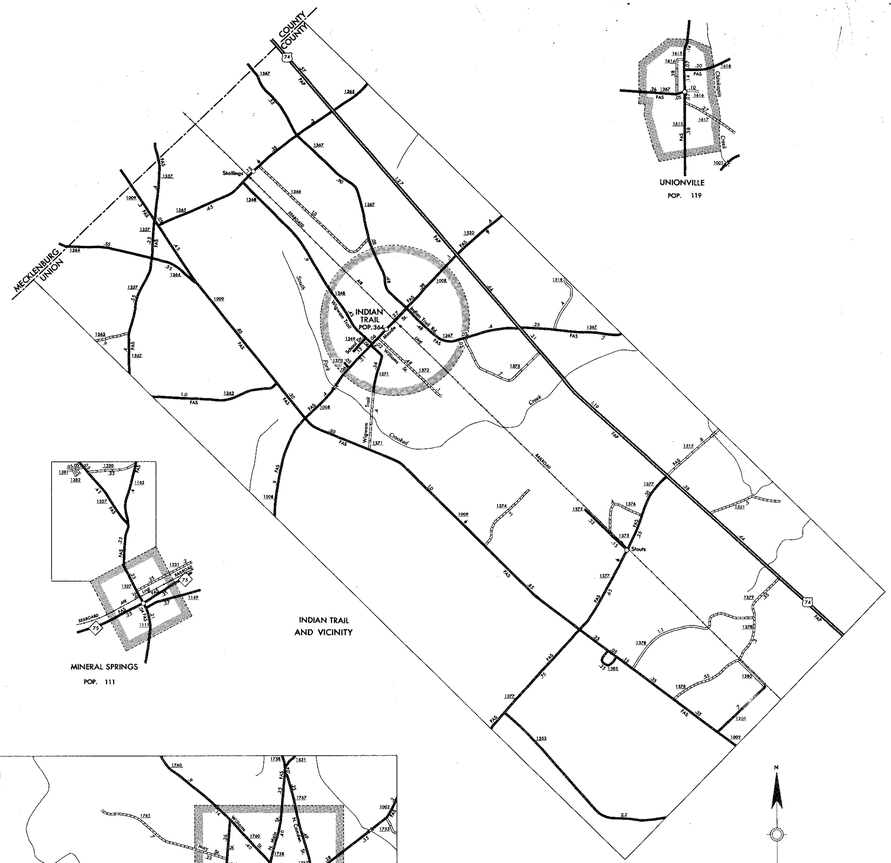

INDIAN TRAIL
AND VICINITY

UNIONVILLE

POP. 119

MINERAL SPRINGS

POP. 111



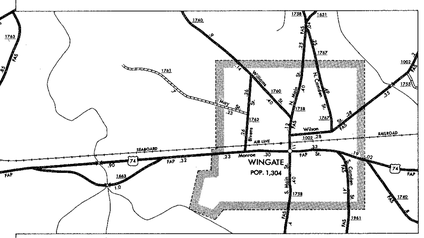

MONROE — WINGATE AND VICINITY

N

ENLARGED MUNICIPAL AND SUBURBAN AREAS

UNION COUNTY

NORTH CAROLINA

PREPARED BY THE

NORTH CAROLINA STATE HIGHWAY COMMISSION

IN COOPERATION WITH THE

U.S. DEPARTMENT OF COMMERCE

BUREAU OF PUBLIC ROADS

DATA OBTAINED FROM

STATE-WIDE HIGHWAY PLANNING SURVEY

SCALE

1 0 1 MILE

POLYCONIC PROJECTION

SHEET 2 OF 2

REVISED
3-1-62

UNION SUP.

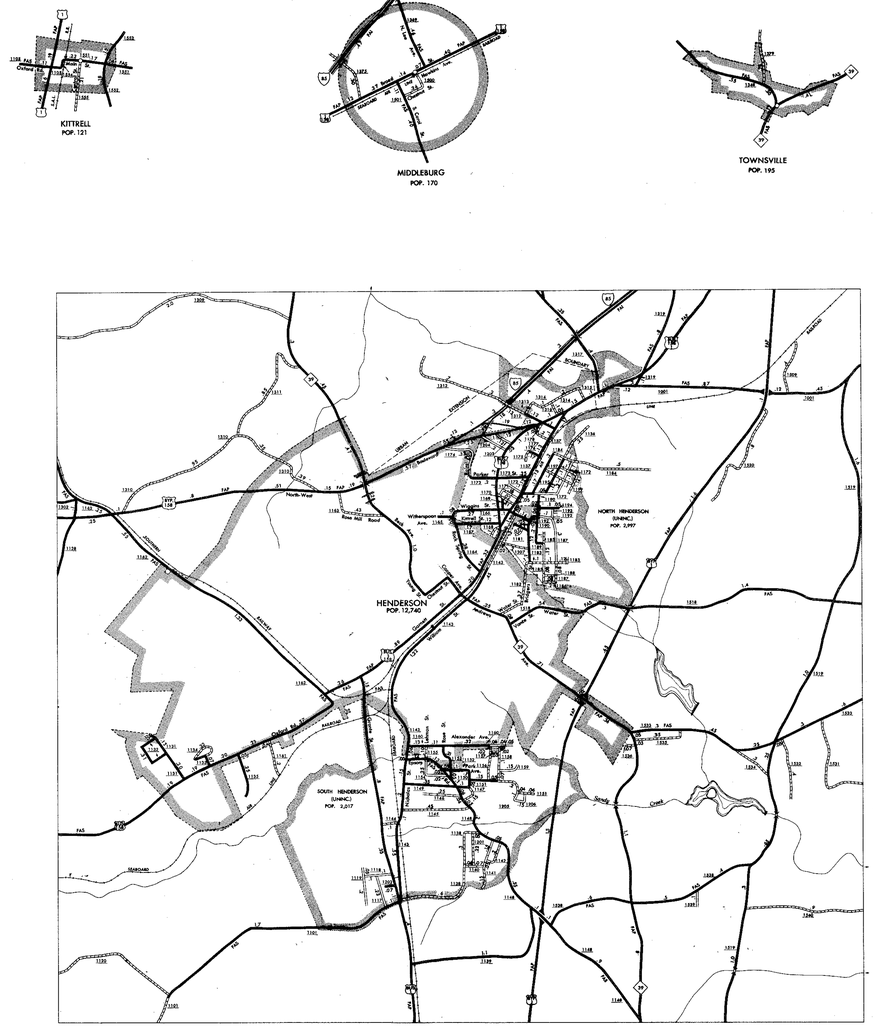

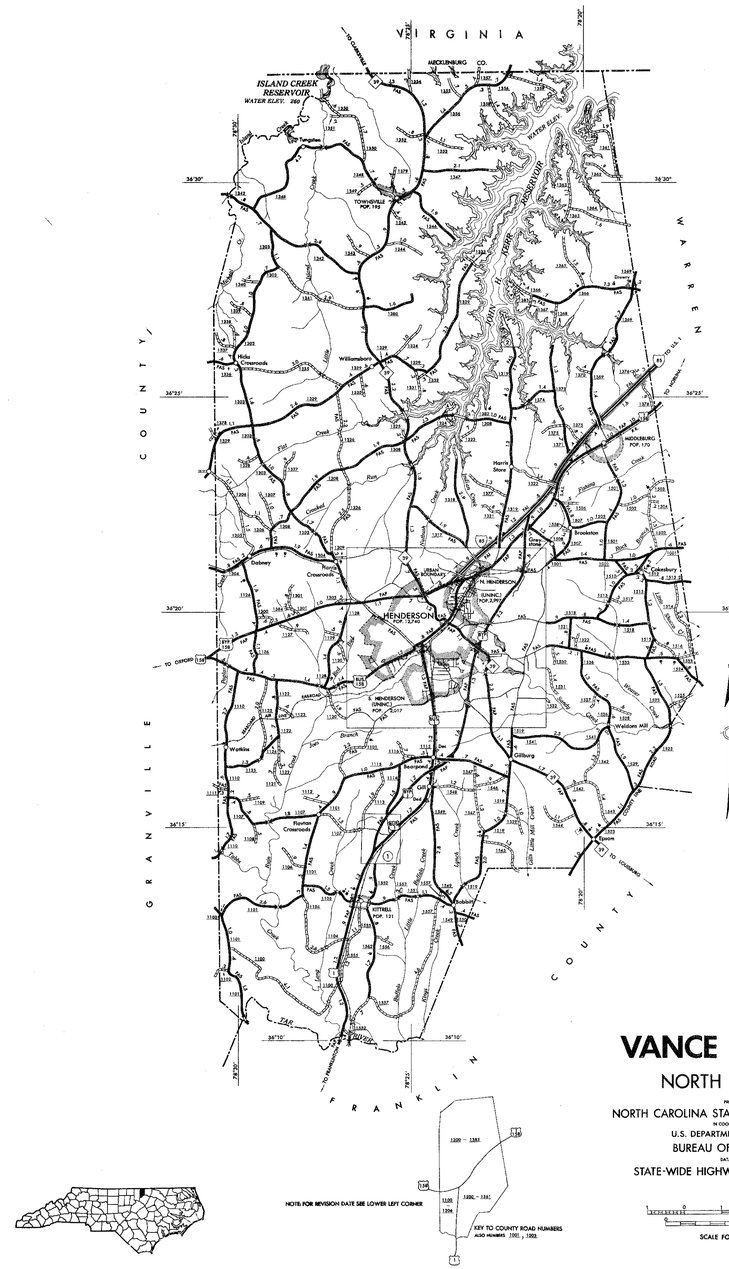

KEY TO COUNTY ROAD NUMBERS
ADD NUMBERS 1001 , 1002

NOTE: FOR REVISION DATE SEE LOWER LEFT CORNER

VANCE COUNTY

NORTH CAROLINA

PREPARED BY THE

NORTH CAROLINA STATE HIGHWAY COMMISSION

IN COOPERATION WITH THE

U.S. DEPARTMENT OF COMMERCE

BUREAU OF PUBLIC ROADS

DATA OBTAINED FROM

STATE-WIDE HIGHWAY PLANNING SURVEY

SCALE

1 0 1 2 3 4 MILES

1/2 0 1/2 1 MILE

SCALE FOR ENLARGEMENTS

POLYCONIC PROJECTION

SHEET 1 OF 1

REVISED
1 - 1 - 61

VANCE

LEGEND

- RAILROAD, PRIVATE STANDARD GAUGE
- RAILROAD, ANY NUMBER OF TRACKS USED BY SINGLE OPERATING COMPANY
- RAILROAD, ANY NUMBER OF TRACKS USED BY MORE THAN ONE OPERATING COMPANY ON SAME OR ADJACENT RIGHTS OF WAY
- RAILROAD STATION
- GRADE CROSSING
- UNDERPASS
- OVERPASS
- RAILROAD TUNNEL
- FREE OR TOLL FERRY
- HIGHWAY BRIDGE, 20 FT. OR OVER
- DRAW SPAN ON BRIDGE
- HIGHWAY TUNNEL
- OPERATED SHIP AND BARGE LINES
- DOCK, PIER OR LANDING
- NARROW STREAM
- WIDE STREAM
- LIGHTHOUSE
- LIGHT, BEACON
- COAST GUARD STATION
- CANAL
- FORD
- DAM WITH LOCK
- DAM
- ARMY, NAVY OR MARINE CORPS FIELD
- COMM. OR MUNICIPAL AIRPORT
- MARKED AUXILIARY FIELD
- HANGAR ON FIELD "R" IN SYMBOL
- AIRWAY BEACON
- STATE LINE
- COUNTY LINE
- CITY LIMITS
- RESERVATION OR PARK BOUNDARY
- BUILT AREA
- DELINEATED AREA, POPULATION EST.
- PRECIPITANT PEARL NUMERALS INDICATE ELEVATION
- ROAD THROUGH MOUNTAIN PASS
- COUNTY SEAT
- OTHER TOWNS AND VILLAGES
- TRIANGULATION STATION
- SCENIC SITE
- LODGE
- CAMP GROUND
- BATHING BEACH
- ATHLETIC FIELD
- MUNICIPAL PARK—PICNIC GROUND
- FAIR GROUNDS OR RACE COURSE
- GOLF COURSE
- GROUP OF DWELLINGS
- FOREST RANGER STATION
- FOREST LOOKOUT STATION
- GAME FARM
- RESERVOIR, POND OR LAKE
- FISH HATCHERY
- GAS, OR OIL TANKS
- POWER PLANT
- POWER SUBSTATION
- RADIO STATION WITH CALL LETTERS
- PUMPING OR GAUGING STATION
- SEWAGE DISPOSAL PLANT
- WATER SUPPLY, ELEVATED TANK
- MANUFACTURING PLANT
- SEASONAL INDUSTRY
- BUSINESS ESTABLISHMENT
- SAW MILL
- MINE
- GRAVEL PIT OR QUARRY
- CHURCH
- CHURCH WITH CEMETERY
- CEMETERY
- POST OFFICE
- TOWN OR COMMUNITY HALL
- HOTEL OR MOTEL
- HOSPITAL OR COUNTY HOME
- OPEN AIR THEATER
- GOVERNMENTAL RESEARCH STATION
- MONUMENT—SMALL HISTORICAL SITE
- RURAL FIRE STATION
- SEASONAL DWELLING
- SCHOOL
- RURAL DWELLING, TOWN OR OTHER DWELLING NOT NUMBERED BELOW
- CULTURAL SYMBOLS IN OUTLINE DENOTE VACANCY
- CORRECTIONAL OR PENAL INSTN.
- STATE HIGHWAY GARAGE
- WEIGHT STATION
- PATROL STATION
- DOT TO INDICATE LOCATION OF ANY NATURAL FEATURE OUT OF POSITION
- INTERSECTION DISTANCE
- 1500 SECONDARY ROAD NUMBERS
- STATE HIGHWAY
- U.S. NUMBERED HIGHWAY
- INTERSTATE HIGHWAY
- IMPASSABLE ROAD OR TRAIL
- PRIMITIVE OR UNIMPROVED ROAD
- GRADED AND DRAINED ROAD
- SOIL, GRAVEL OR STONE SURFACED ROAD
- HARD SURFACED ROAD
- DIVIDED HIGHWAY
- 4 LANE UNDIVIDED HIGHWAY
- INCORPORATED CITY OR VILLAGE, UNINCORPORATED
- FEDERAL AID PRIMARY ROAD
- FEDERAL AID SECONDARY ROAD
- FEDERAL AID INTERSTATE ROAD
- NON-SYSTEM ROAD
- TRAFFIC CIRCLE
- HIGHWAY INTERCHANGE
- PROJECTED LOCATION
- FULL ACCESS CONTROL

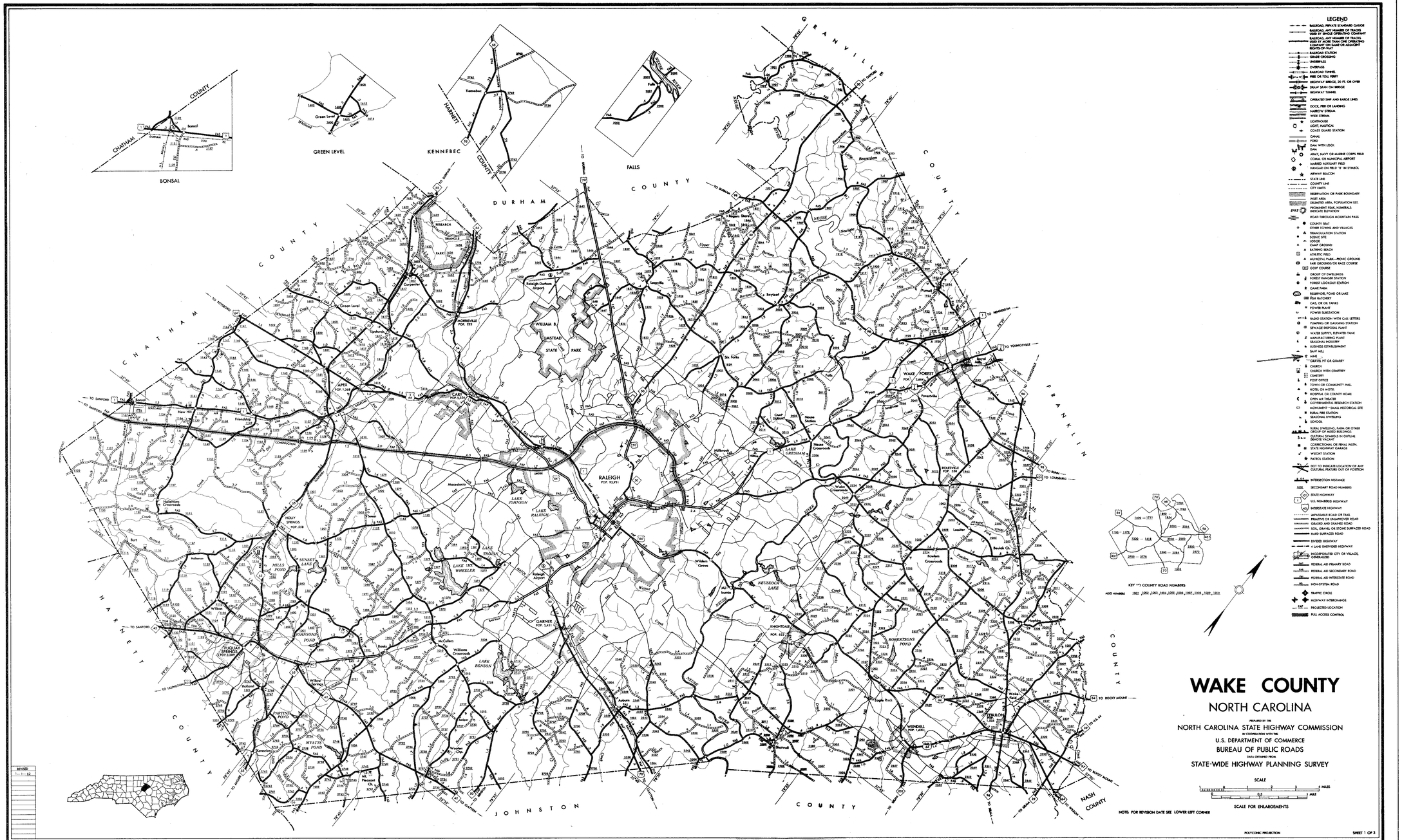
BONSAL
GREEN LEVEL
KENNEBEC
FALLS
RALEIGH
POP. 93,931
CARY
POP. 1,368
APEX
POP. 1,268
MORRISVILLE
POP. 222
GARNER
POP. 1,431
FUQUAY SPRINGS
POP. 1,149
KNIGHTDALE
POP. 327
WENDELL
POP. 1,449
ZEBULON
POP. 1,511
WAKE FOREST
POP. 1,464
ROLESVILLE
POP. 339
WILLIAM B. UMSTEAD STATE PARK
LAKE JOHNSON
LAKE RALEIGH
LAKE WHEELER
LAKE BENSON
LAKE GRESHAM
NEUSE RIVER
CHATHAM COUNTY
DURHAM COUNTY
GRANVILLE COUNTY
FRANKLIN COUNTY
HARNETT COUNTY
JOHNSTON COUNTY
NASH COUNTY
WAKE COUNTY
TO SANFORD
TO PITTSBORO
TO HENDERSON
TO YOUNGSVILLE
TO LOUISBURG
TO ROCKY MOUNT
TO WILSON
TO SMITHFIELD
TO CLAYTON
TO BENSON
TO FOUR OAKS
TO SELMA
TO ZEBULON
TO WAKE FOREST
TO OXFORD
TO DURHAM
TO ROXBORO
TO CREEDMOOR
TO BUTNER
TO FRANKLINTON
TO LOUISBURG
TO ROCKY MOUNT
TO WILSON
TO SMITHFIELD
TO CLAYTON
TO BENSON
TO FOUR OAKS
TO SELMA
TO ZEBULON
TO WAKE FOREST
TO OXFORD
TO DURHAM
TO ROXBORO
TO CREEDMOOR
TO BUTNER
TO FRANKLINTON
LEGEND
RAILROAD, PRIVATE STANDARD GAUGE
RAILROAD, ANY NUMBER OF TRACKS USED BY SINGLE OPERATING COMPANY
RAILROAD, ANY NUMBER OF TRACKS USED BY MORE THAN ONE OPERATING COMPANY ON JOINT OR SEPARATE RIGHTS-OF-WAY
RAILROAD STATION
GRADE CROSSING
UNDERPASS
OVERPASS
RAILROAD TUNNEL
FREE OR TOLL FERRY
HIGHWAY BRIDGE, 20 FT. OR OVER
DRAW SPAN ON BRIDGE
HIGHWAY TUNNEL
OPERATED SHIP AND BARGE LINES
DOCK, PIER OR LANDING
NARROW STREAM
WIDE STREAM
LIGHTHOUSE
LIGHT, NAUTICAL
COAST GUARD STATION
CANAL
FORD
DAM WITH LOCK
DAM
ARMY, NAVY OR MARINE CORPS FIELD
COMM'L OR MUNICIPAL AIRPORT
MARKED AUXILIARY FIELD
HANGAR OR FIELD "B" IN SYMBOL
AIRWAY BEACON
STATE LINE
COUNTY LINE
CITY LIMITS
RESERVATION OR PARK BOUNDARY
NIGHT AREA
DELIMITED AREA, POPULATION EST.
PROMINENT PEAK, NUMERALS INDICATE ELEVATION
ROAD THROUGH MOUNTAIN PASS
COUNTY SEAT
OTHER TOWNS AND VILLAGES
TRIANGULATION STATION
SCENIC SITE
LODGE
CAMP GROUND
BATHING BEACH
ATHLETIC FIELD
MUNICIPAL PARK—PICNIC GROUND
FAIR GROUNDS OR RACE COURSE
GOLF COURSE
GROUP OF EMBLEMS
FOREST RANGER STATION
FOREST LOOKOUT STATION
GAME PARK
RESERVOIR, POND OR LAKE
FISH HATCHERY
GAS, OR OIL TANKS
POWER PLANT
POWER SUBSTATION
RADIO STATION WITH CALL LETTERS
PUMPING OR GAUGING STATION
SEWAGE DISPOSAL PLANT
WATER SUPPLY, ELEVATED TANK
MANUFACTURING PLANT
SEASONAL INDUSTRY
BUSINESS ESTABLISHMENT
SAW MILL
MINE
GRAVEL PIT OR QUARRY
CHURCH
CHURCH WITH CEMETERY
CEMETERY
POST OFFICE
TOWN OR COMMUNITY HALL
MOTEL OR HOTEL
HOSPITAL OR COUNTY HOME
OPEN AIR THEATER
GOVERNMENTAL RESEARCH STATION
MONUMENT—SMALL HISTORICAL SITE
RURAL FIRE STATION
SEASONAL DWELLING
SCHOOL
BURN, DWELLING, FARM, OR OTHER GROUP OF MIXED BUILDINGS
CULTURAL STRUCTS IN OUTLINE, DENOTE VACANT
CORRECTIONAL OR PENAL INSTN.
STATE HIGHWAY GARAGE
WEIGHT STATION
PATROL STATION
DOT TO INDICATE LOCATION OF ANY CULTURAL FEATURE OUT OF POSITION
INTERSECTION DISTANCE
SECONDARY ROAD NUMBERS
STATE HIGHWAY
U.S. NUMBERED HIGHWAY
INTERSTATE HIGHWAY
IMPASSABLE ROAD OR TRAIL
PRIMITIVE OR UNIMPROVED ROAD
GRADED AND DRAINED ROAD
SOIL, GRAVEL OR STONE SURFACED ROAD
HARD SURFACED ROAD
DIVIDED HIGHWAY
4 LANE UNDIVIDED HIGHWAY
INCORPORATED CITY OR VILLAGE, GENERALIZED
FEDERAL AID PRIMARY ROAD
FEDERAL AID SECONDARY ROAD
FEDERAL AID INTERSTATE ROAD
NON-SYSTEM ROAD
TRAFFIC CIRCLE
HIGHWAY INTERCHANGE
PROJECTED LOCATION
FULL ACCESS CONTROL
KEY "7" COUNTY ROAD NUMBERS
ALSO NUMBERS 1901 1904 1905 1906 1908 1907 1908 1909 1910
REVISED
1-1-63
WAKE COUNTY
NORTH CAROLINA
PREPARED BY THE
NORTH CAROLINA STATE HIGHWAY COMMISSION
IN COOPERATION WITH THE
U.S. DEPARTMENT OF COMMERCE
BUREAU OF PUBLIC ROADS
DATA OBTAINED FROM
STATE-WIDE HIGHWAY PLANNING SURVEY
SCALE
SCALE FOR ENLARGEMENTS
NOTE: FOR REVISION DATE SEE LOWER LEFT CORNER
POLYCONIC PROJECTION
SHEET 1 OF 3

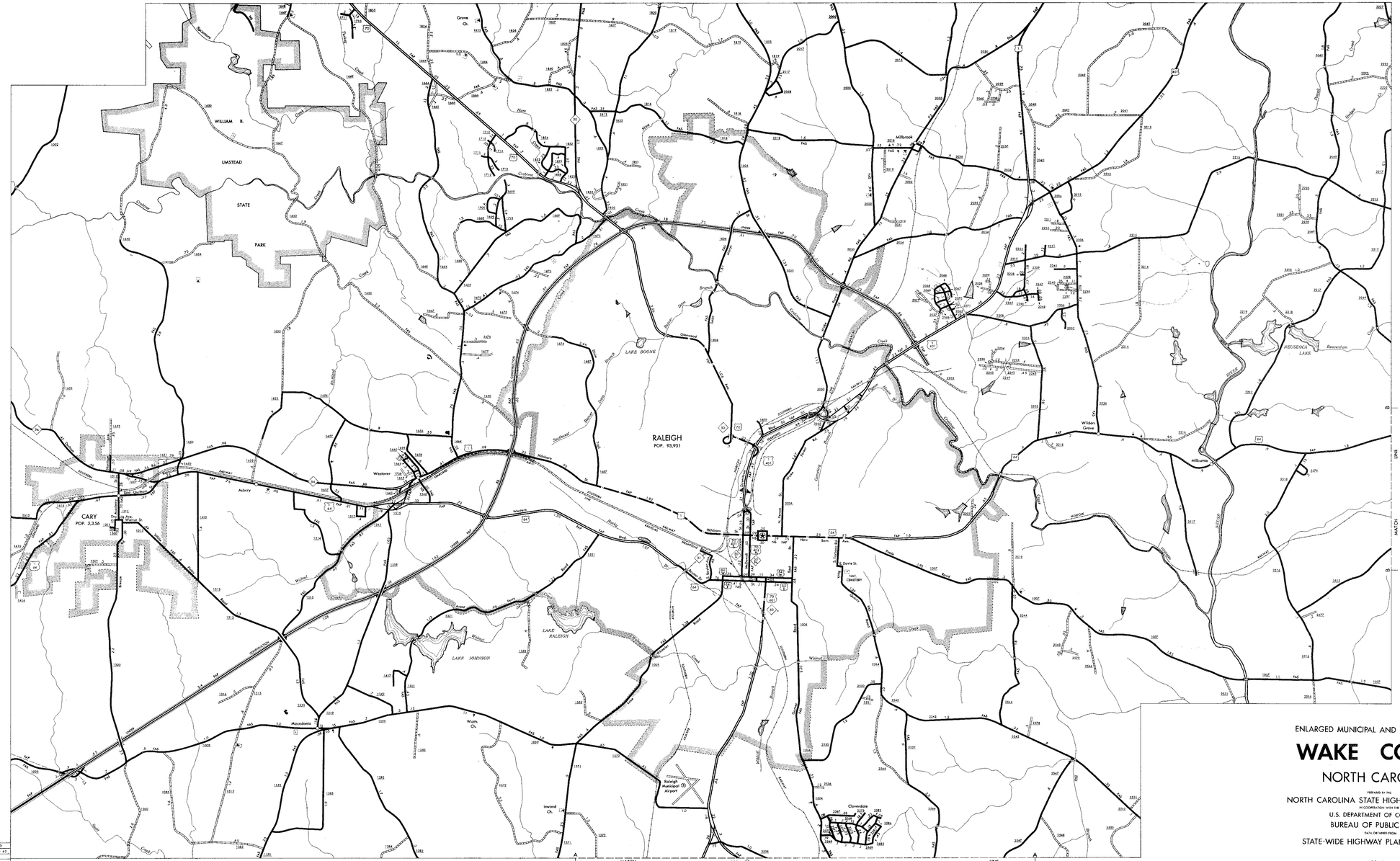

RALEIGH AND VICINITY

REVISED
6-1-62

ENLARGED MUNICIPAL AND SUBURBAN AREAS

WAKE COUNTY

NORTH CAROLINA

PREPARED BY THE
NORTH CAROLINA STATE HIGHWAY COMMISSION
IN COOPERATION WITH THE
U.S. DEPARTMENT OF COMMERCE
BUREAU OF PUBLIC ROADS
DATA OBTAINED FROM
STATE-WIDE HIGHWAY PLANNING SURVEY

SCALE

MILE

POLYCONIC PROJECTION

SHEET 2 OF 3

WAKE SUR. 1

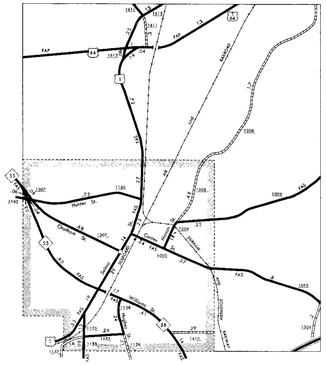

APEX
POP. 1,268

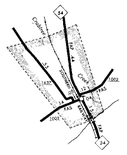

MORRISVILLE
POP. 222

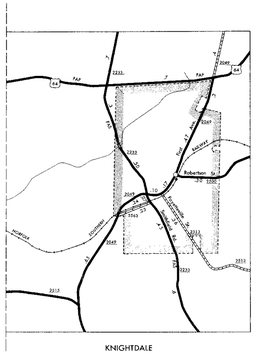

KNIGHTDALE
POP. 622

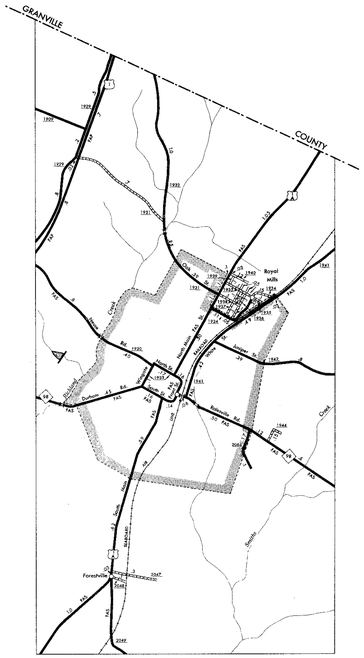

WAKE FOREST
POP. 2,664

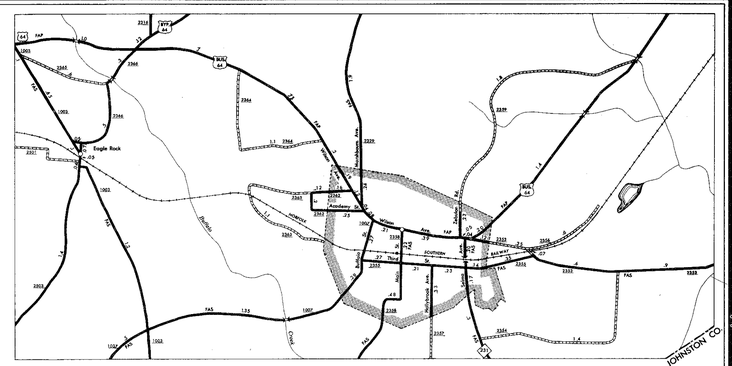

WENDELL
POP. 1,620

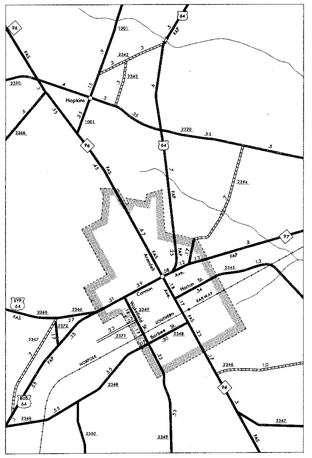

ZEBULON
POP. 1,534

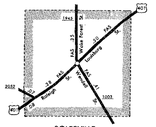

ROLESVILLE
POP. 358



FUQUAY SPRINGS
POP. 3,389

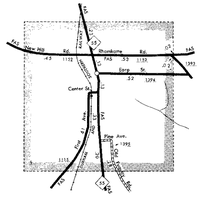

HOLLY SPRINGS
POP. 558

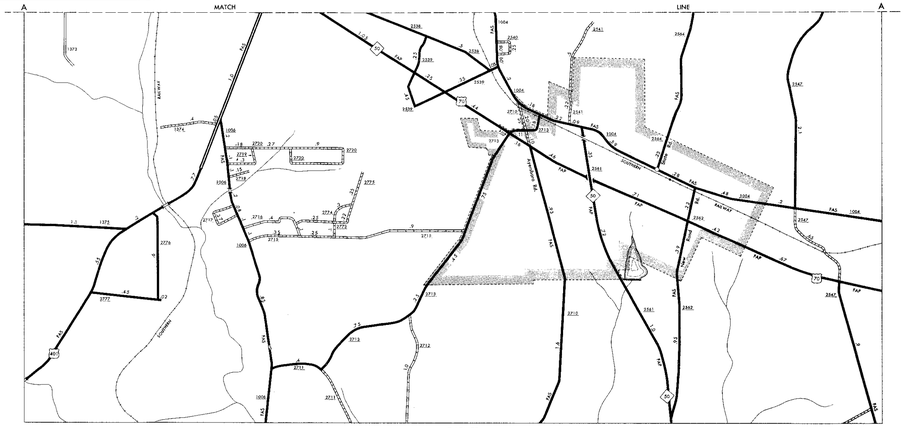

GARNER
POP. 3,451



ENLARGED MUNICIPAL AND SUBURBAN AREAS

WAKE COUNTY

NORTH CAROLINA

PREPARED BY THE
NORTH CAROLINA STATE HIGHWAY COMMISSION
IN COOPERATION WITH THE
U.S. DEPARTMENT OF COMMERCE
BUREAU OF PUBLIC ROADS
DATA OBTAINED FROM
STATE-WIDE HIGHWAY PLANNING SURVEY

SCALE

1 0 1 MILE

POLYCONIC PROJECTION

SHEET 3 OF 3

REVISED
1-1-62

WAKE SUP. 2

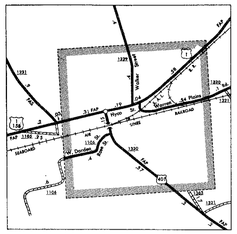

NORLINA
POP. 927

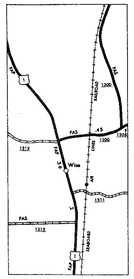

WISE

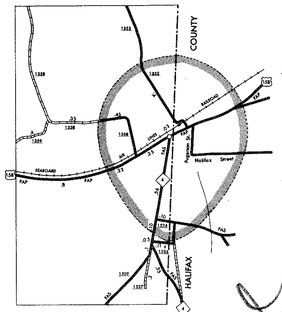

LITTLETON
POP. 1,024
WARREN CO. 535
HALIFAX CO. 489

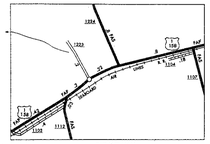

RIDGEWAY

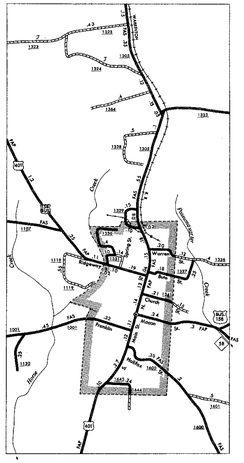

WARRENTON
POP. 1,124

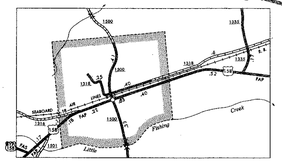

MACON
POP. 187

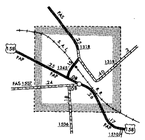

VAUGHAN
POP. 122

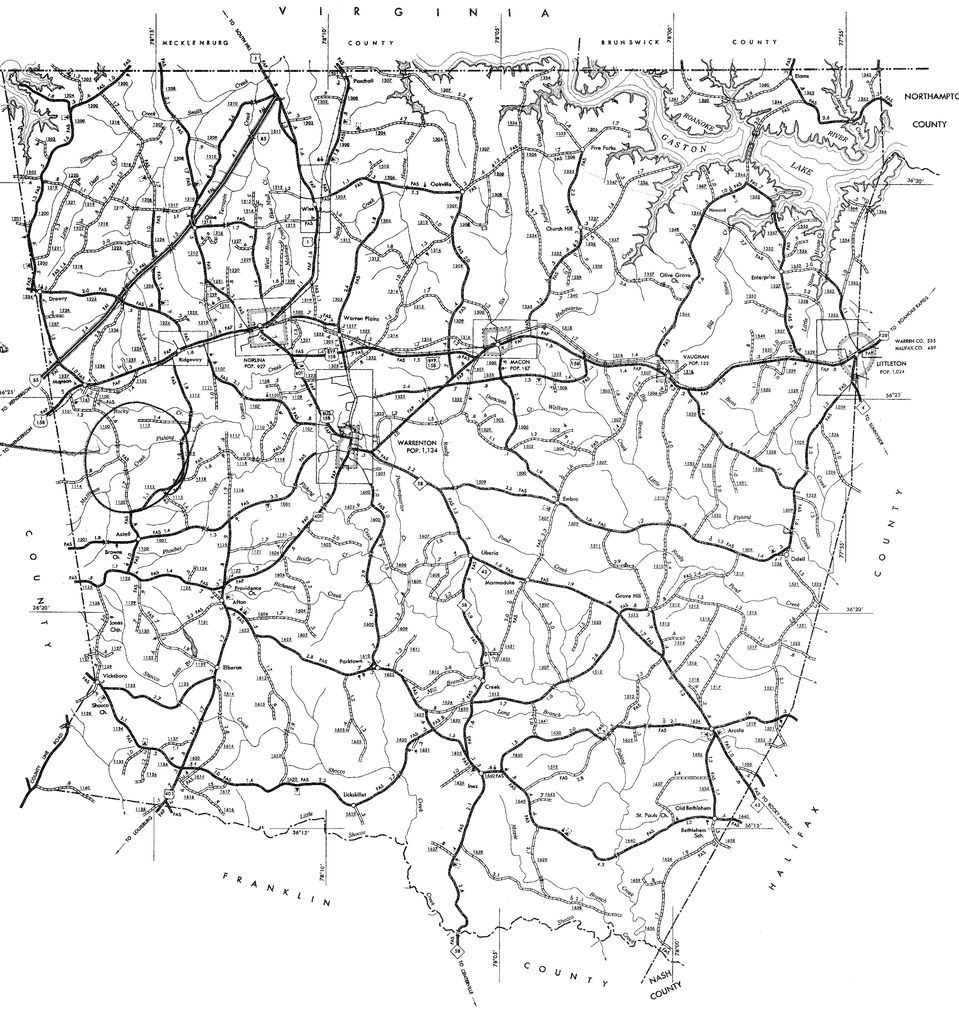



NOTE: FOR REVISION DATE SEE LOWER LEFT CORNER

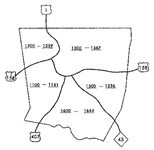

KEY TO COUNTY ROAD NUMBERS
ALSO NUMBERS 1080

LEGEND

- RAILROAD, PRIVATE STANDARD GAUGE
- RAILROAD, ANY NUMBER OF TRACKS USED BY SINGLE OPERATING COMPANY
- RAILROAD, ANY NUMBER OF TRACKS USED BY MORE THAN ONE OPERATING COMPANY OR SAME OR ADJACENT RIGHTS-OF-WAY
- RAILROAD STATION
- GRADE CROSSING
- UNDERPASS
- OVERPASS
- RAILROAD TUNNEL
- FREE OR TOLL FERRY
- HIGHWAY BRIDGE, 20 FT. OR OVER
- DRAW SPAN ON BRIDGE
- HIGHWAY TUNNEL
- OPERATED SMP AND BARGE LINES
- DOCK, PIER OR LANDING
- NARROW STREAM
- WIDE STREAM
- LIGHTHOUSE
- LIGHT, NAUTICAL
- COAST GUARD STATION
- CANAL
- FORD
- DAM WITH LOCK
- DAM
- ARMY, NAVY OR MARINE CORPS FIELD
- COMM. OR MUNICIPAL AIRPORT
- MARKED AUXILIARY FIELD
- HANGAR ON FIELD "B" IN SYMBOL
- AIRWAY BEACON
- STATE LINE
- COUNTY LINE
- CITY LIMITS
- RESERVATION OR PARK BOUNDARY
- INDIAN AREA
- DELIMITED AREA, POPULATION EST.
- PROMINENT PEAK, NUMERALS INDICATE ELEVATION
- ROAD THROUGH MOUNTAIN PASS
- COUNTY SEAT
- OTHER TOWNS AND VILLAGES
- TRANSMISSION STATION
- SCENIC SITE
- CAVE
- CAMP GROUND
- BATHING BEACH
- ATHLETIC FIELD
- MUNICIPAL PARK—PICNIC GROUND
- FAIR GROUNDS OR RACE COURSE
- GOLF COURSE
- GROUP OF DWELLINGS
- FOREST RANGER STATION
- FOREST LOOKOUT STATION
- GAME FARM
- RESERVOIR, POND OR LAKE
- FISH HATCHERY
- GAS, OR OIL TANKS
- POWER PLANT
- POWER SUBSTATION
- RADIO STATION WITH CALL LETTERS
- FLOATING OR GAUGING STATION
- SEWAGE DISPOSAL PLANT
- WATER SUPPLY, ELEVATED TANK
- MANUFACTURING PLANT
- SEASONAL INDUSTRY
- BUSINESS ESTABLISHMENT
- SAW MILL
- MINE
- GRAVEL PIT OR QUARRY
- CHURCH
- CHURCH WITH CEMETERY
- CEMETERY
- POST OFFICE
- TOWN OR COMMUNITY HALL
- HOTEL OR MOTEL
- HOSPITAL OR COUNTY HOME
- OPEN AIR THEATER
- GOVERNMENTAL RESEARCH STATION
- MONUMENT—SMALL HISTORICAL SITE
- RURAL FIRE STATION
- SEASONAL DWELLING
- SCHOOL
- RURAL DWELLING, FARM, OR OTHER GROUP OF MINED BUILDINGS
- CULTURAL STANDARDS IN OUTLINE GRADE TAGGING
- CORRECTIONAL OR PENAL INSTN.
- STATE HIGHWAY GARAGE
- WEIGHT STATION
- PATROL STATION
- DOT TO INDICATE LOCATION OF ANY CULTURAL FEATURE OUT OF POSITION
- INTERSECTION DISTANCE
- SECONDARY ROAD NUMBERS
- STATE HIGHWAY
- U.S. NUMBERED HIGHWAY
- INTERSTATE HIGHWAY
- IMPASSABLE ROAD OR TRAIL
- PRIMITIVE OR UNIMPROVED ROAD
- GRADED AND DRAINED ROAD
- SOIL, GRAVEL OR STONE SURFACED ROAD
- HARD SURFACED ROAD
- DIVIDED HIGHWAY
- 4 LANE UNDIVIDED HIGHWAY
- INCORPORATED CITY OR VILLAGE, GENERALIZED
- FEDERAL AID PRIMARY ROAD
- FEDERAL AID SECONDARY ROAD
- FEDERAL AID INTERSTATE ROAD
- NON-SYSTEM ROAD
- TRAFFIC CIRCLE
- HIGHWAY INTERCHANGE
- PROJECTED LOCATION
- FULL ACCESS CONTROL

REVISED
1-1-61

WARREN COUNTY

NORTH CAROLINA

PREPARED BY THE
NORTH CAROLINA STATE HIGHWAY COMMISSION
IN COOPERATION WITH THE
U.S. DEPARTMENT OF COMMERCE
BUREAU OF PUBLIC ROADS
DATA OBTAINED FROM
STATE-WIDE HIGHWAY PLANNING SURVEY

SCALE
1 0 1 2 3 4 MILES
1 0 1 KILOMETER

SCALE FOR ENLARGEMENTS

POLYCONIC PROJECTION

SHEET 1 OF 1

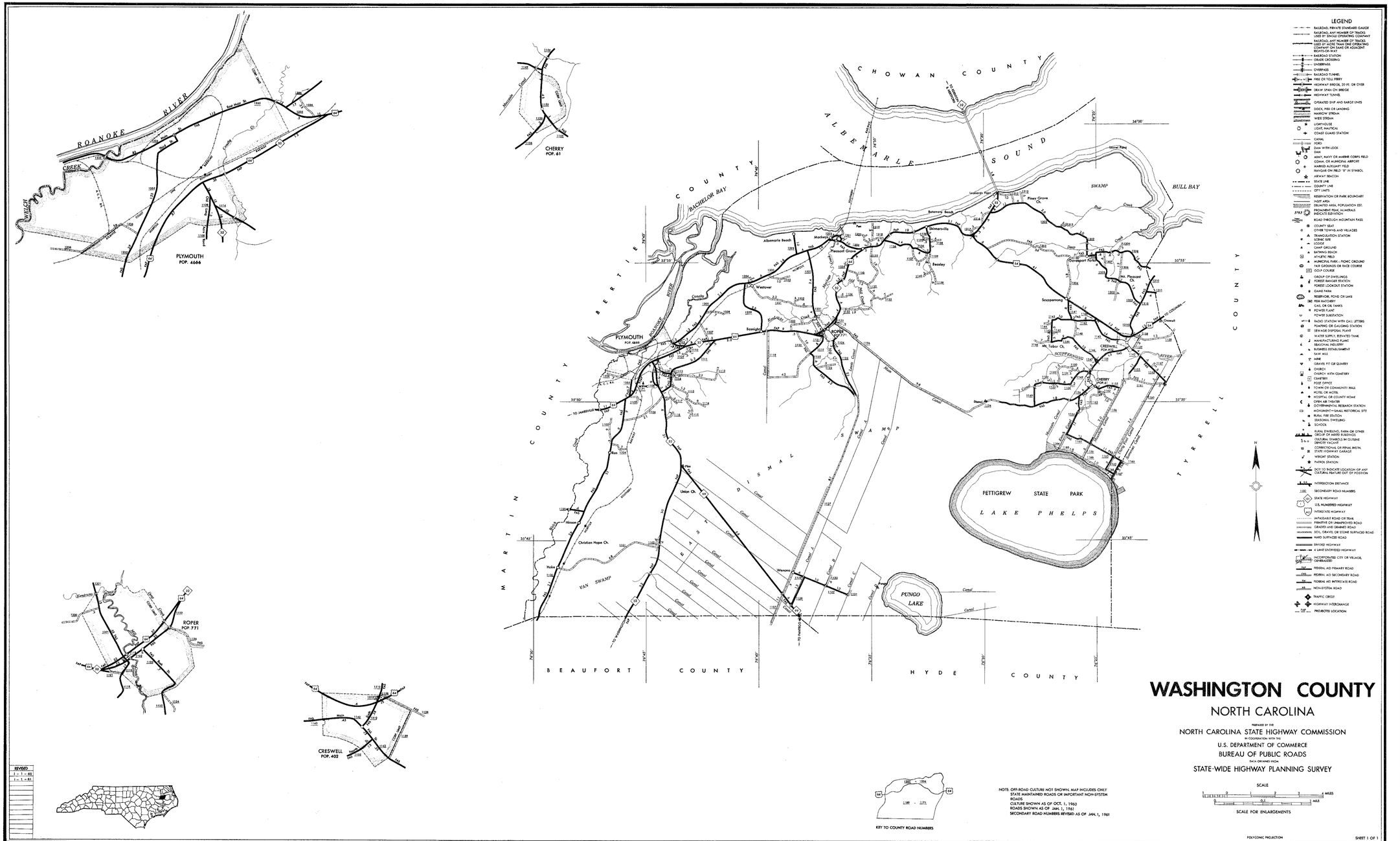
PLYMOUTH
POP. 4666
CHERRY
POP. 61
ROPER
POP. 771
CRESWELL
POP. 402
CHOWAN COUNTY
BERTIE COUNTY
MARTIN COUNTY
TYRRELL COUNTY
BEAUFORT COUNTY
HYDE COUNTY
ALBEMARLE SOUND
BACHELOR BAY
DISMAL SWAMP
VAN SWAMP
SWAMP
BULL BAY
PETTIGREW STATE PARK
LAKE PHELPS
PUNGO LAKE
ROANOKE RIVER
ROANOKE CREEK
SCUPPERNONG
Albemarle Beach
Mackeys
Pleasant Grove
Westover
Bonnerton
Bellamy Beach
Gilmerville
Bee
Baseley
Lodgeville
Poley Grove Ch.
Pettigrew Ferry
Soupernong
Mt. Tabor Ch.
Mt. Pleasant Ch.
Creswell
Cherry
Roper
Union Ch.
Hassen
Christian Hope Ch.
Hoke
Wenona
Pungo
Deep Ck.
Conaby
Scuppernong River
Alligator River
Pungo River
Main Canal
Canal A
Canal B
Canal C
Canal D
Canal E
Canal F
Canal G
Canal H
Canal I
Canal J
Canal K
Canal L
Canal M
Canal N
Canal O
Canal P
Canal Q
Canal R
Canal S
Canal T
Canal U
Canal V
Canal W
Canal X
Canal Y
Canal Z
TO JAMESVILLE
TO WASHINGTON
TO PANTEGO
TO EDENTON
TO ELIZABETH CITY
TO COLUMBIA
TO MANTEO
TO SWANQUARTER
TO ENGELHARD
TO MATTAMUSKEET
TO NEW HOLLAND
TO ROPER
TO CREEKSIDE
TO PLYMOUTH
TO CREEKSIDE
TO CREEKSIDE
TO CREEKSIDE

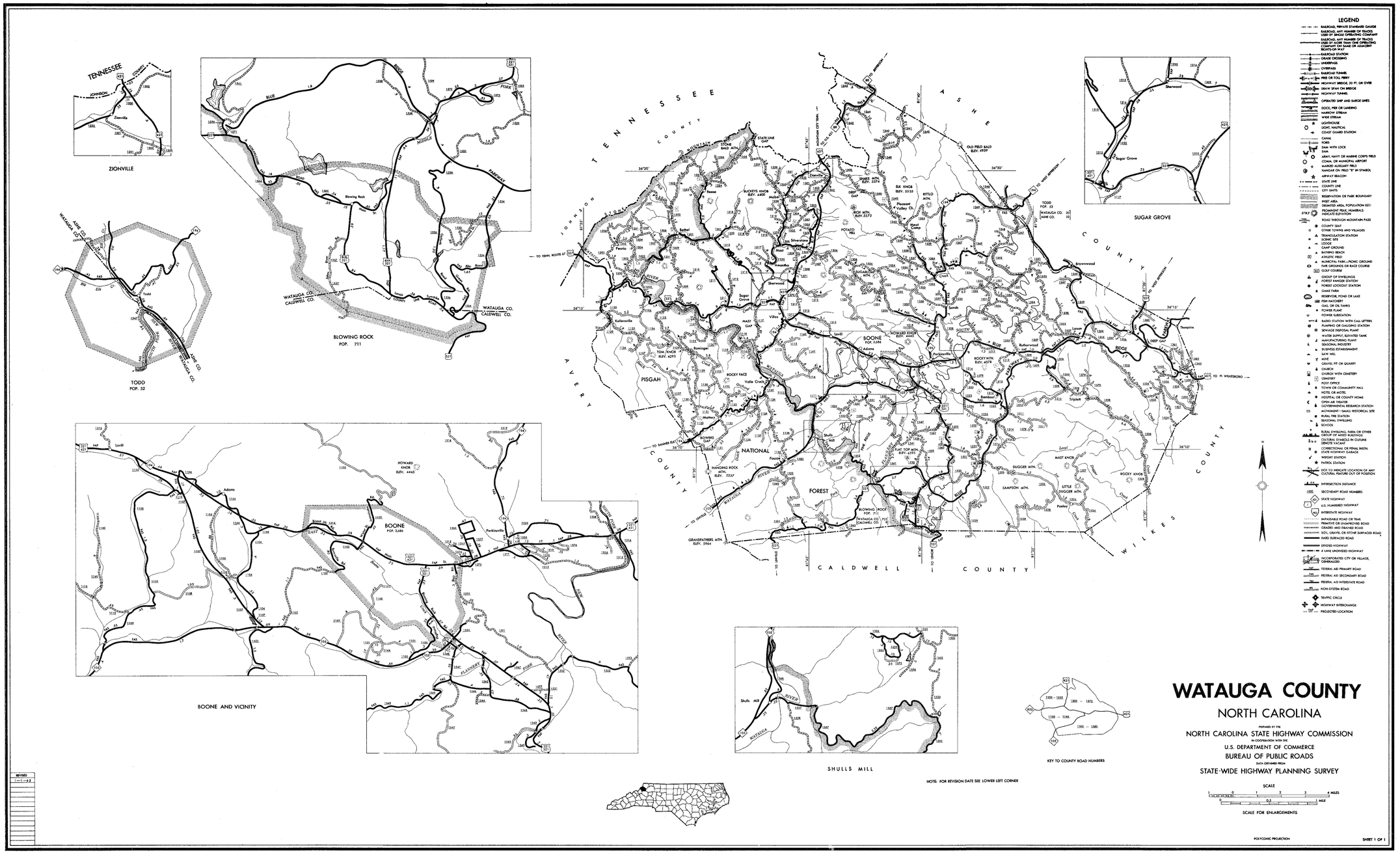
LEGEND
ZIONVILLE
TODD
POP. 52
BLOWING ROCK
POP. 711
SUGAR GROVE
BOONE AND VICINITY
SHULLS MILL
KEY TO COUNTY ROAD NUMBERS
NOTE: FOR REVISION DATE SEE LOWER LEFT CORNER
WATAUGA COUNTY
NORTH CAROLINA
PREPARED BY THE
NORTH CAROLINA STATE HIGHWAY COMMISSION
IN COOPERATION WITH THE
U.S. DEPARTMENT OF COMMERCE
BUREAU OF PUBLIC ROADS
DATA OBTAINED FROM
STATE-WIDE HIGHWAY PLANNING SURVEY
SCALE
SCALE FOR ENLARGEMENTS
POLYCONIC PROJECTION
SHEET 1 OF 1
MAINTENANCE MAP WATAUGA COUNTY NORTH CAROLINA 189

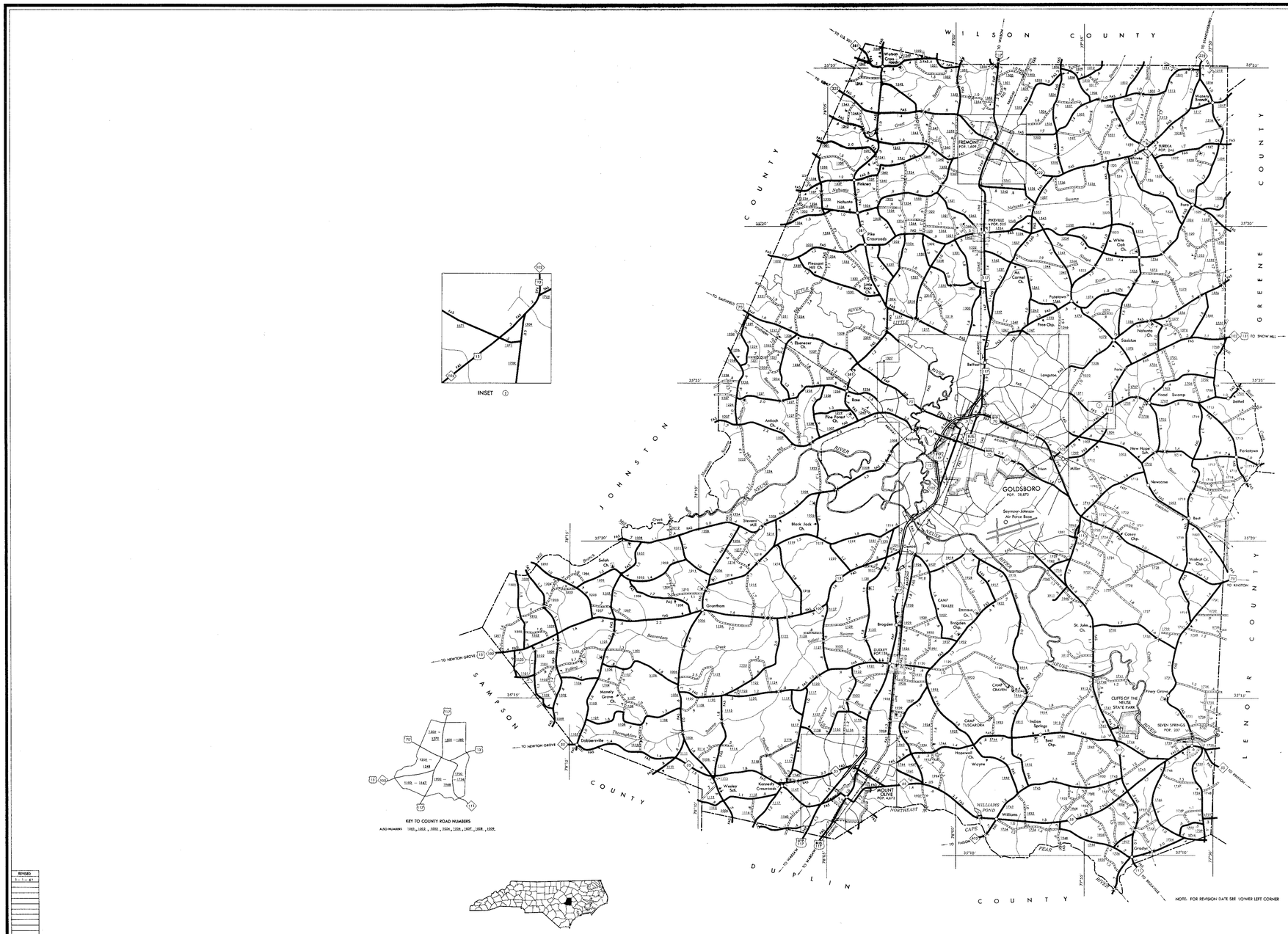

WAYNE COUNTY

NORTH CAROLINA

PREPARED BY THE

NORTH CAROLINA STATE HIGHWAY COMMISSION

IN COOPERATION WITH THE

U.S. DEPARTMENT OF COMMERCE

BUREAU OF PUBLIC ROADS

DATA OBTAINED FROM

STATE-WIDE HIGHWAY PLANNING SURVEY

SCALE

1 0 1 2 3 4 MILES

1 0 1 2 3 4 5 6 7 8 MILE

SCALE FOR ENLARGEMENTS

POLYCONIC PROJECTION

SHEET 1 OF 2

REVISED

1-1-67

WAYNE

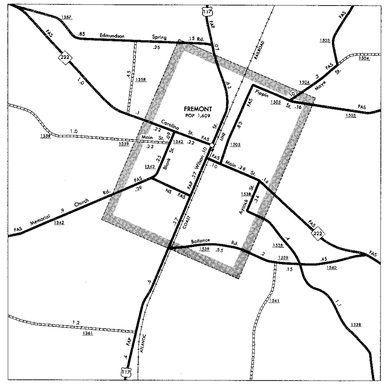

FREMONT AND VICINITY

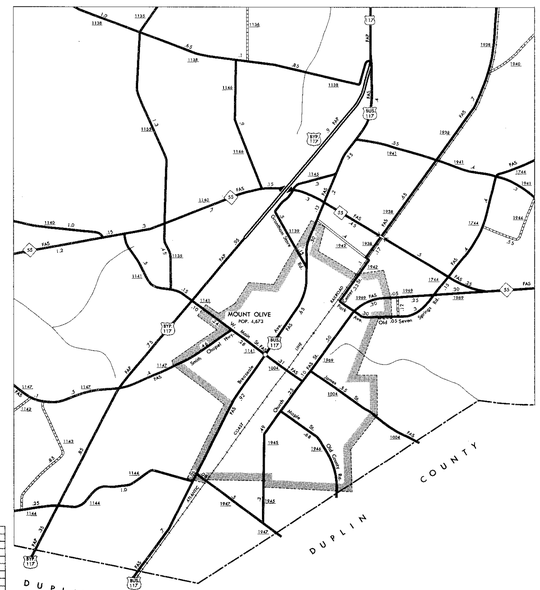

MOUNT OLIVE AND VICINITY



GOLDSBORO AND VICINITY

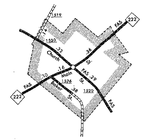

EUREKA
POP. 246

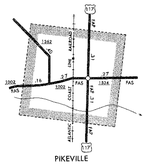

PIKEVILLE
POP. 525

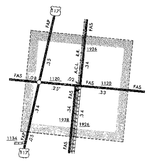

DUDLEY
POP. 158

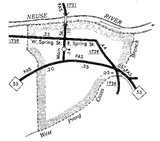

SEVEN SPRINGS
POP. 207

ENLARGED MUNICIPAL AND SUBURBAN AREAS

WAYNE COUNTY

NORTH CAROLINA

PREPARED BY THE
NORTH CAROLINA STATE HIGHWAY COMMISSION
IN COOPERATION WITH THE
U.S. DEPARTMENT OF COMMERCE
BUREAU OF PUBLIC ROADS
DATA OBTAINED FROM
STATE-WIDE HIGHWAY PLANNING SURVEY

SCALE
0 MILE

REVISED
1 — 1 — 61

POLYCONIC PROJECTION

SHEET 2 OF 2

WAYNE SHP.

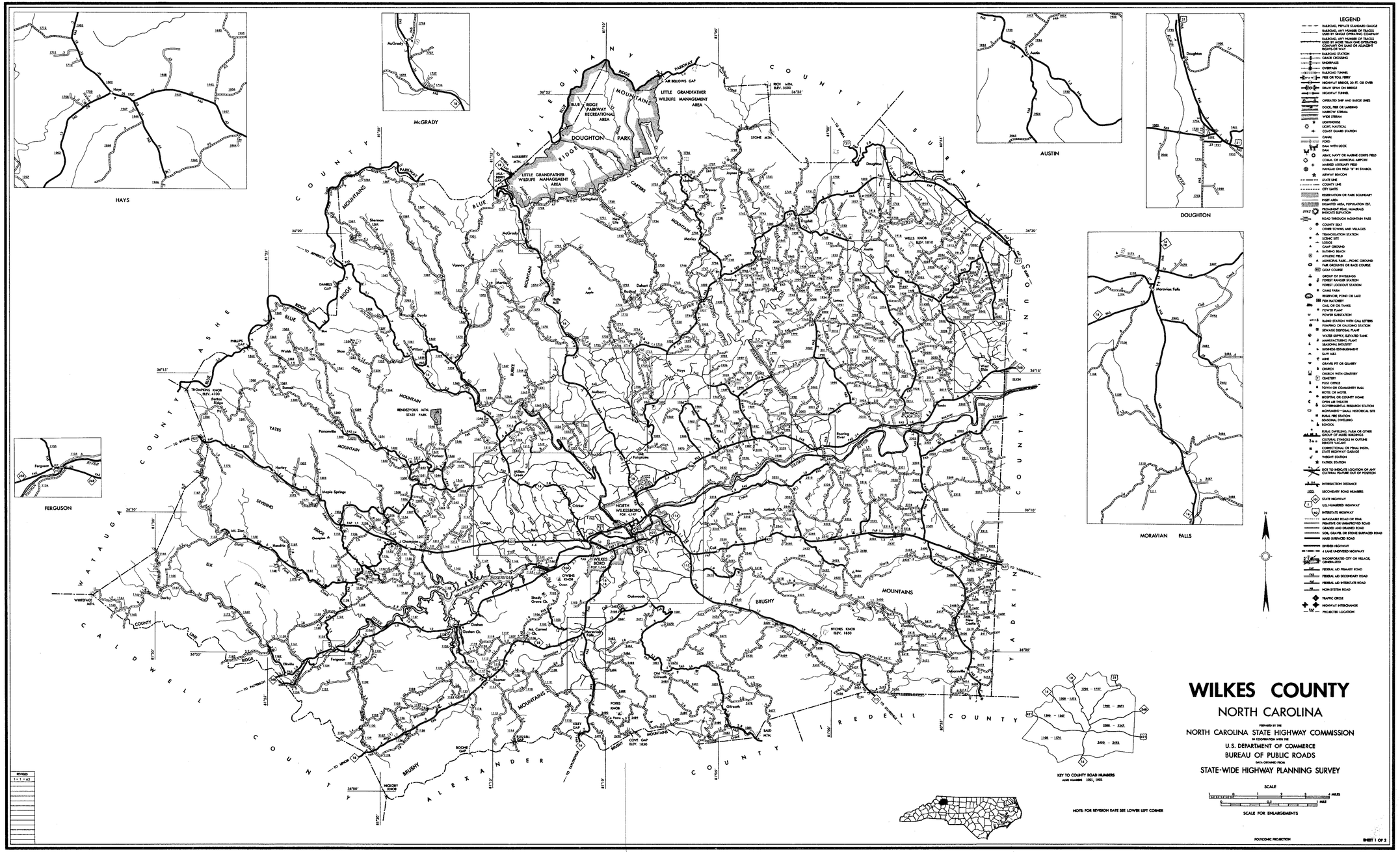
HAYS
McGRADY
AUSTIN
DOUGHTON
MORAVIAN FALLS
FERGUSON
LEGEND
WILKES COUNTY
NORTH CAROLINA
PREPARED BY THE
NORTH CAROLINA STATE HIGHWAY COMMISSION
IN COOPERATION WITH THE
U.S. DEPARTMENT OF COMMERCE
BUREAU OF PUBLIC ROADS
DATA OBTAINED FROM
STATE-WIDE HIGHWAY PLANNING SURVEY
SCALE
SCALE FOR ENLARGEMENTS
KEY TO COUNTY ROAD NUMBERS
ALSO NUMBERS 1001, 1002
NOTE: FOR REVISION DATE SEE LOWER LEFT CORNER
POLYCONIC PROJECTION
SHEET 1 OF 2
REVISED
1-1-63
WILKES
BLUE RIDGE MOUNTAINS
LITTLE GRANDFATHER WILDLIFE MANAGEMENT AREA
DOUGHTON PARK
BLUE RIDGE PARKWAY RECREATIONAL AREA
STONE MTN.
THUNDERING KNOB ELEV. 4100
WELLS KNOB ELEV. 1810
PITCHES KNOB ELEV. 1830
WHITEFACE MTN.
HICKORY KNOB
NORTH WILKESBORO FOR. 4-H
WILKESBORO
YATES MOUNTAIN
BRUSHY MOUNTAINS
YADKIN RIVER
ELK RIDGE
DIVIDING RIDGE
BEAVER DAM CREEK
REYNOLDS
ROARING RIVER
MORAVIAN FALLS
ASHE COUNTY
WATAUGA COUNTY
CALDWELL COUNTY
ALEXANDER COUNTY
IREDELL COUNTY
SURRY COUNTY
YADKIN COUNTY

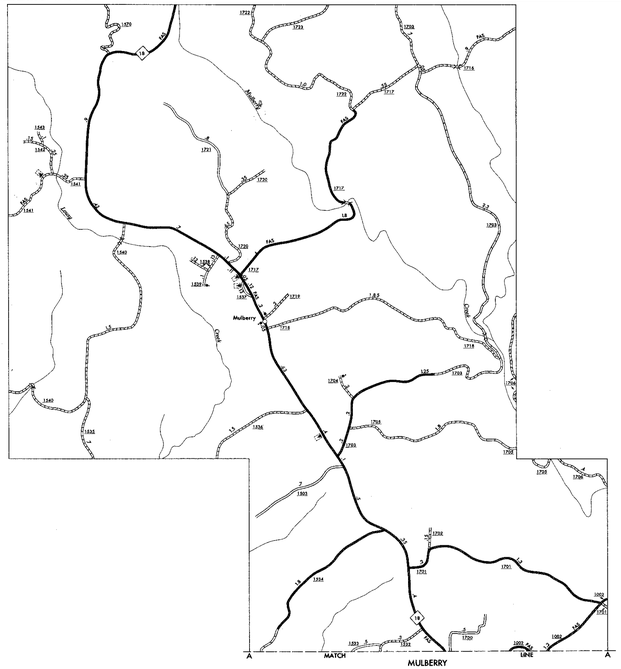



WILKESBORO – NORTH WILKESBORO AND VICINITY

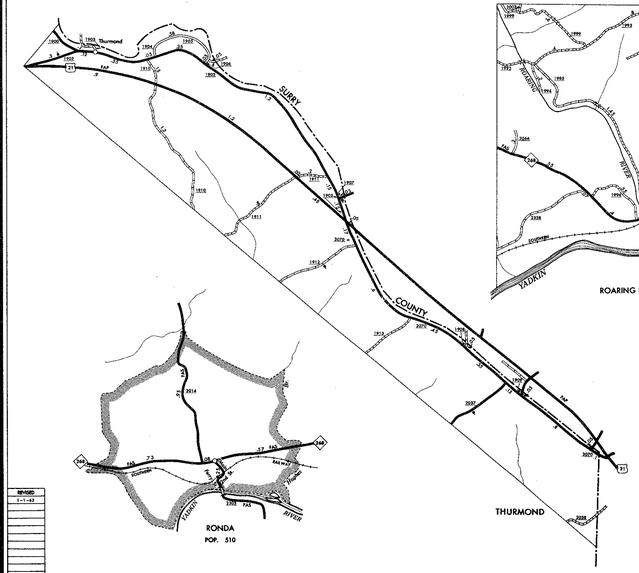

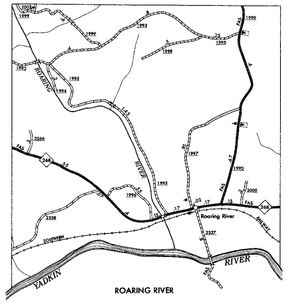

REVISED
1-1-63

ENLARGED MUNICIPAL AND SUBURBAN AREAS

WILKES COUNTY

NORTH CAROLINA

PREPARED BY THE

NORTH CAROLINA STATE HIGHWAY COMMISSION

IN COOPERATION WITH THE

U.S. DEPARTMENT OF COMMERCE

BUREAU OF PUBLIC ROADS

DATA OBTAINED FROM

STATE-WIDE HIGHWAY PLANNING SURVEY

SCALE

1 0 1 MILE

POLYCONIC PROJECTION

SHEET 2 OF 2

WILKES SUP.

MAINTENANCE MAP WILKES COUNTY NORTH CAROLINA

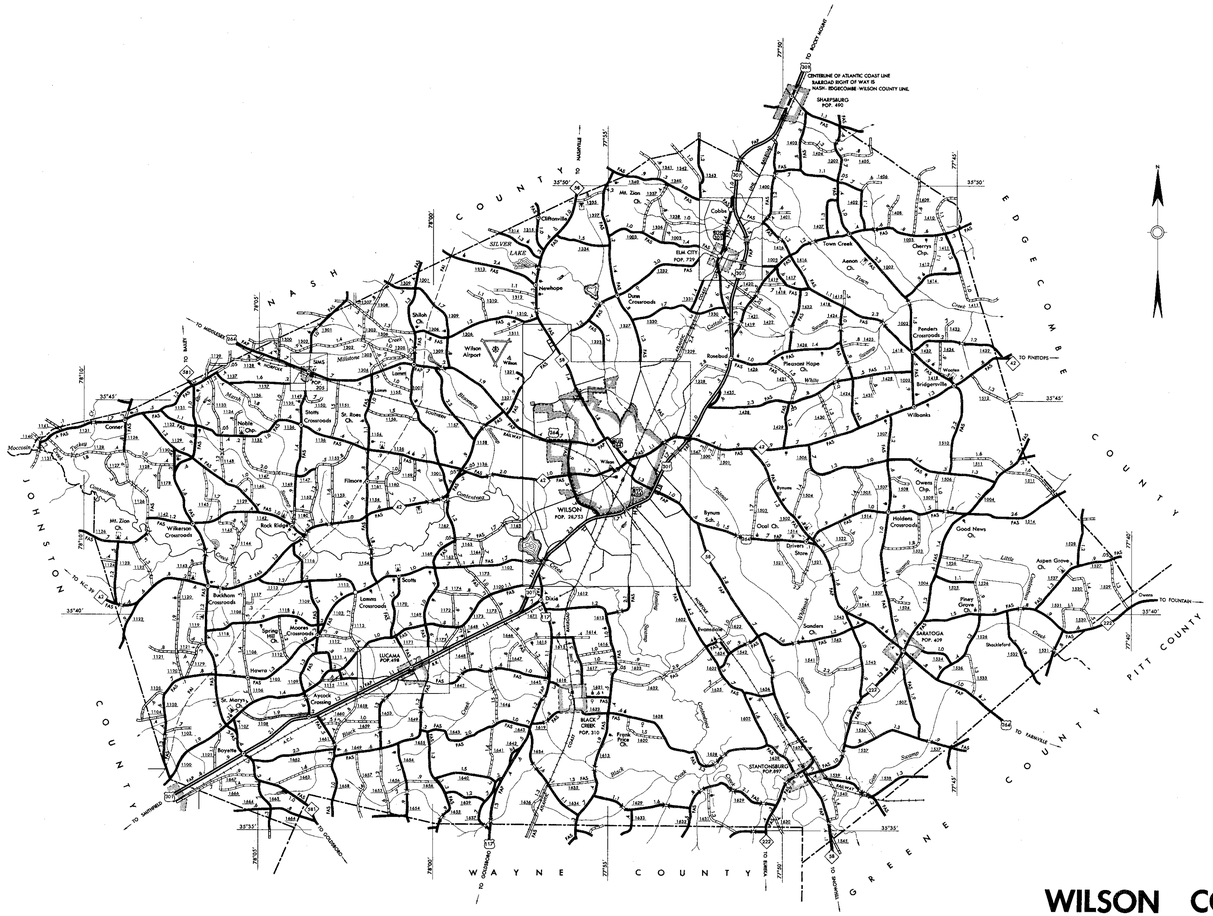



NOTE: FOR REVISION DATE SEE LOWER LEFT CORNER

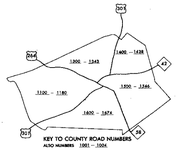

KEY TO COUNTY ROAD NUMBERS
ALSO NUMBERS 1001 – 1004

LEGEND

- RAILROAD, PRIVATE STANDARD GAUGE
- RAILROAD, ANY NUMBER OF TRACKS
- VIDER THAN STANDARD GAUGE; COMPANY NAME OR TRACK NUMBER IF OTHER THAN ONE RAILROAD COMPANY ON SAME OR ADJACENT RIGHTS-OF-WAY
- RAILROAD STATION
- GRADE CROSSING
- UNDERPASS
- OVERPASS
- RAILROAD TUNNEL
- FREE OR TOLL FERRY
- HIGHWAY BRIDGE, 20 FT. OR OVER
- DRAW SPAN ON BRIDGE
- HIGHWAY TUNNEL
- OPERATED SHIP AND BARGE LINES
- DOCK, PIER OR LANDING
- NARROW STREAM
- WIDE STREAM
- LIGHTHOUSE
- LIGHT, NAUTICAL
- COAST GUARD STATION
- CANAL
- FORD
- DAM WITH LOCK
- DAM
- ARMY, NAVY OR MARINE CORPS FIELD
- COMM. OR MUNICIPAL AIRPORT
- MARKED AUXILIARY FIELD
- HANGAR ON FIELD "B" IN SYMBOL
- AIRWAY BEACON
- STATE LINE
- COUNTY LINE
- CITY LIMITS
- RESERVATION OR PARK BOUNDARY
- INSET AREA
- DELIMITED AREA, POPULATION EST.
- PROMINENT PEAK, NUMERALS INDICATE ELEVATION
- ROAD THROUGH MOUNTAIN PASS
- COUNTY SEAT
- OTHER TOWNS AND VILLAGES
- TRIANGULATION STATION
- SONIC SITE
- CAMP
- CAMP GROUND
- BATHING BEACH
- ATHLETIC FIELD
- MUNICIPAL PARK—PICNIC GROUND
- FAIR GROUNDS OR RACE COURSE
- GOLF COURSE
- GROUP OF DWELLINGS
- FOREST RANGER STATION
- FOREST LOOKOUT STATION
- GAME FARM
- RESERVOIR, POND OR LAKE
- FISH HATCHERY
- GAS, OR OIL TANKS
- POWER PLANT
- POWER SUBSTATION
- RADIO STATION WITH CALL LETTERS
- PUMPING OR GAUGING STATION
- SEWAGE DISPOSAL PLANT
- WATER SUPPLY, ELEVATED TANK
- MANUFACTURING PLANT SEASONAL INDUSTRY
- BUSINESS ESTABLISHMENT
- SAW MILL
- MINE
- GRAVEL PIT OR QUARRY
- CHURCH
- CHURCH WITH CEMETERY
- CEMETERY
- POST OFFICE
- TOWN OR COMMUNITY HALL
- HOTEL OR MOTEL
- HOSPITAL OR COUNTY HOME
- OPEN AIR THEATER
- GOVERNMENTAL RESEARCH STATION
- MONUMENT—SMALL HISTORICAL SITE
- RURAL FIRE STATION
- SEASONAL DWELLING
- SCHOOL
- BURIAL DWELLING, FARM OR OTHER GROUP OF MIXED BUILDINGS
- CULTURAL SYMBOLS IN OUTLINE DENOTE VACANT
- CORRECTIONAL OR PENAL INSTN.
- STATE HIGHWAY GARAGE
- WEIGHT STATION
- PATROL STATION
- DOT TO INDICATE LOCATION OF ANY CULTURAL FEATURE OUT OF POSITION
- INTERSECTION DISTANCE
- SECONDARY ROAD NUMBERS
- STATE HIGHWAY
- U.S. NUMBERED HIGHWAY
- INTERSTATE HIGHWAY
- IMPASSABLE ROAD OR TRAIL
- PRIMITIVE OR UNIMPROVED ROAD
- GRADED AND DRAINED ROAD
- SOIL, GRAVEL OR STONE SURFACED ROAD
- HARD SURFACED ROAD
- DIVIDED HIGHWAY
- 4 LANE UNDIVIDED HIGHWAY
- INCORPORATED CITY OR VILLAGE, GENERALIZED
- FEDERAL AID PRIMARY ROAD
- FEDERAL AID SECONDARY ROAD
- FEDERAL AID INTERSTATE ROAD
- NON-SYSTEM ROAD
- TRAFFIC CIRCLE
- HIGHWAY INTERCHANGE
- PROJECTED LOCATION

WILSON COUNTY

NORTH CAROLINA

PREPARED BY THE
NORTH CAROLINA STATE HIGHWAY COMMISSION
IN COOPERATION WITH THE
U.S. DEPARTMENT OF COMMERCE
BUREAU OF PUBLIC ROADS
DATA OBTAINED FROM
STATE-WIDE HIGHWAY PLANNING SURVEY

SCALE
1 0 1 2 3 4 MILES
1 0 1 KILOMETER

SCALE FOR ENLARGEMENTS

POLYCONIC PROJECTION

SHEET 1 OF 2

REVISED
1 – 1 – 69

WILSON



SIMS
POP. 205



WILSON
POP. 28,733

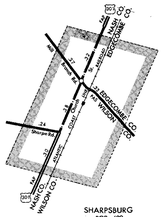

SHARPSBURG
POP. 490

WILSON CO.	197
EDGECOMBE CO.	79
NASH CO.	260

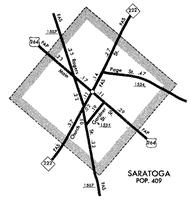

SARATOGA
POP. 409

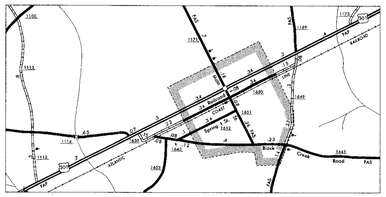

LUCAMA
POP. 498

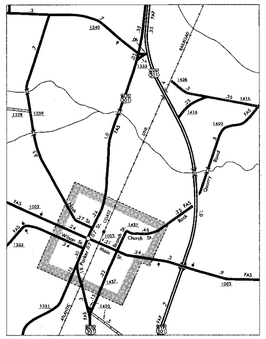

ELM CITY
POP. 739

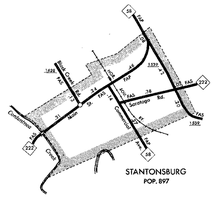

STANTONSBURG
POP. 897

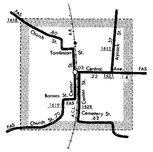

BLACK CREEK
POP. 310



ENLARGED MUNICIPAL AND SUBURBAN AREAS

WILSON COUNTY

NORTH CAROLINA

PREPARED BY THE
NORTH CAROLINA STATE HIGHWAY COMMISSION
IN COOPERATION WITH THE
U.S. DEPARTMENT OF COMMERCE
BUREAU OF PUBLIC ROADS
DATA OBTAINED FROM
STATE-WIDE HIGHWAY PLANNING SURVEY

SCALE
1 0 1 MILE

POLYCONIC PROJECTION

SHEET 2 OF 2

REVISED
1 in 1 = .62

WILSON SUP.

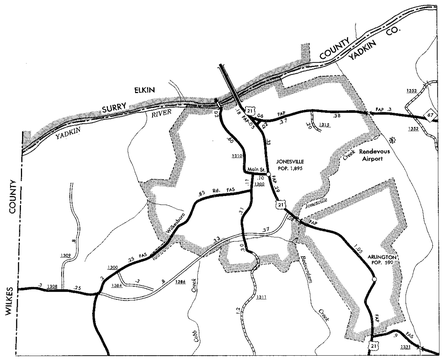

JONESVILLE AND ARLINGTON

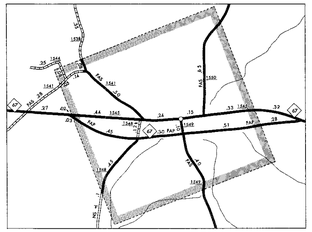



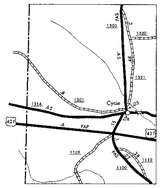

CYCLE

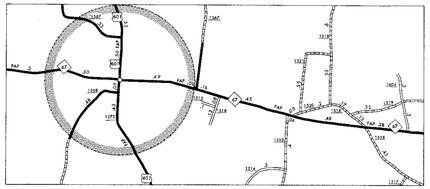

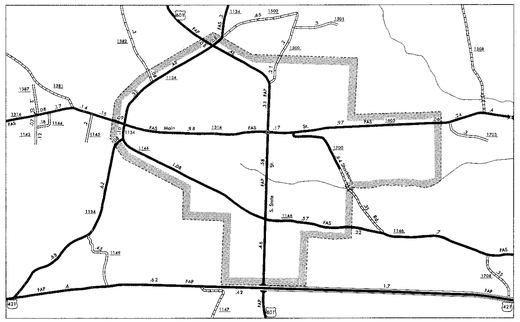

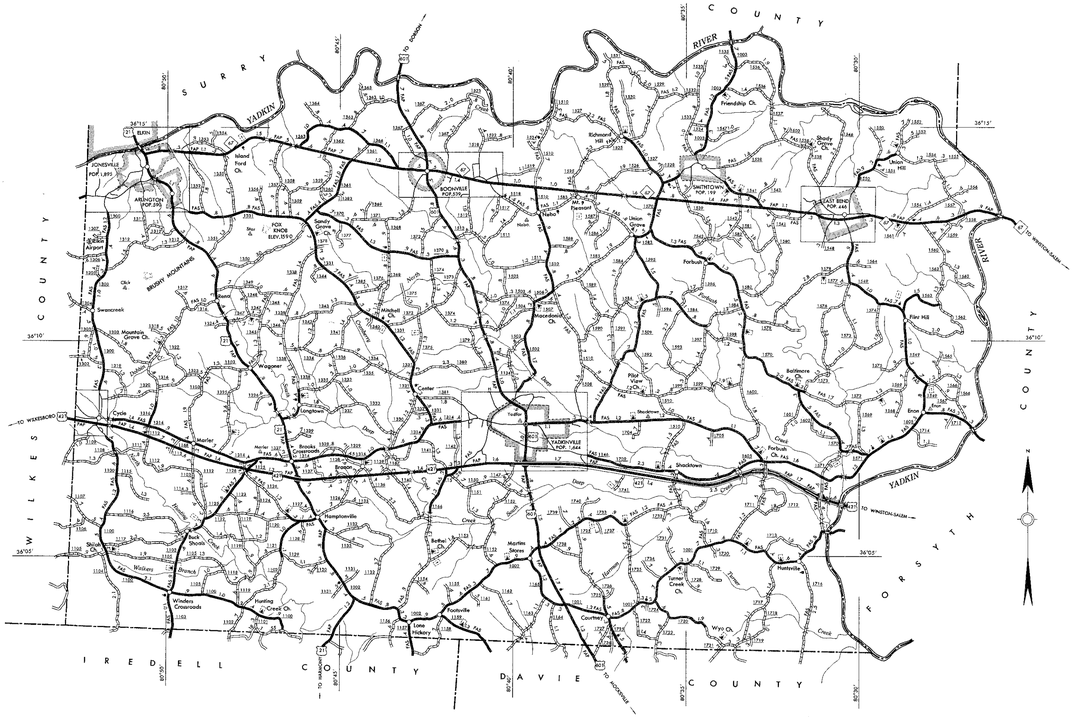



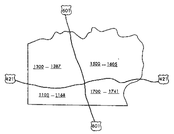

KEY TO COUNTY ROAD NUMBERS

ADD NUMBERS 1001, 1002, 1003

NOTE: FOR REVISION DATE SEE LOWER LEFT CORNER

REVISED
1-1-62

YADKIN COUNTY

NORTH CAROLINA

PREPARED BY THE

NORTH CAROLINA STATE HIGHWAY COMMISSION

IN COOPERATION WITH THE

U.S. DEPARTMENT OF COMMERCE

BUREAU OF PUBLIC ROADS

DATA OBTAINED FROM

STATE-WIDE HIGHWAY PLANNING SURVEY

SCALE FOR ENLARGEMENTS

POLYCONIC PROJECTION

SHEET 1 OF 1

LEGEND

- RAILROAD, PRIVATE STANDARD GAUGE
- RAILROAD, ANY NUMBER OF TRACKS, USED BY SINGLE OPERATING COMPANY
- RAILROAD, ANY NUMBER OF TRACKS, USED BY MORE THAN ONE OPERATING COMPANY ON SAME OR ADJACENT RIGHTS-OF-WAY
- RAILROAD STATION
- GRADE CROSSING
- UNDERPASS
- OVERPASS
- RAILROAD TUNNEL
- FREE OR TOLL FERRY
- HIGHWAY BRIDGE, 20 FT. OR OVER
- DRAW SPAN ON BRIDGE
- HIGHWAY TUNNEL
- OPERATED SHIP AND BARGE LINES
- DOCK, PIER OR LANDING
- NARROW STREAM
- WIDE STREAM
- LIGHTHOUSE
- LIGHT, NAUTICAL
- COAST GUARD STATION
- CANAL
- FORD
- DAM WITH LOCK
- DAM
- ARMY, NAVY OR MARINE CORPS FIELD
- COMM. OR MUNICIPAL AIRPORT
- MARKED AIRWAY FIELD
- HANGAR ON FIELD "B" IN SYMBOL
- AIRWAY BEACON
- STATE LINE
- COUNTY LINE
- CITY LIMITS
- RESERVATION OR PARK BOUNDARY
- BRIEF AREA
- DESERTED AREA, POPULATION EST.
- PROMINENT PEAK, NUMERALS INDICATE ELEVATION
- ROAD THROUGH MOUNTAIN PASS
- COUNTY SEAT
- OTHER TOWNS AND VILLAGES
- TRIANGULATION STATION
- SCENIC SITE
- LODGE
- CAMP GROUND
- BATHING BEACH
- ATHLETIC FIELD
- MUNICIPAL PARK—PICNIC GROUND
- PARK GROUNDS OR RACE COURSE
- GOLF COURSE
- GROUP OF BUNGALOWS
- FOREST RANGER STATION
- FOREST LOOKOUT STATION
- GAME FARM
- RESERVOIR, POND OR LAKE
- FISH HATCHERY
- GAS, OR OIL TANKS
- POWER PLANT
- POWER SUBSTATION
- RADIO STATION WITH CALL LETTERS
- PUMPING OR GAUGING STATION
- SEWAGE DISPOSAL PLANT
- WATER SUPPLY, ELEVATED TANK
- MANUFACTURING PLANT
- SEASONAL INDUSTRY
- BUSINESS ESTABLISHMENT
- SAW MILL
- MINE
- GRAVEL PIT OR QUARRY
- CHURCH
- CHURCH WITH CEMETERY
- CEMETERY
- POST OFFICE
- TOWN OR COMMUNITY HALL
- HOTEL OR MOTEL
- HOSPITAL OR COUNTY HOME
- OPEN AIR THEATRE
- GOVERNMENTAL RESEARCH STATION
- MONUMENT—SMALL HISTORICAL SITE
- RURAL FIRE STATION
- SEASONAL DWELLING
- SCHOOL
- RURAL DWELLING, FARM OR OTHER BUILDINGS, SINGLE BUILDINGS
- CULTURAL FEATURES IN OUTLINE DENOTE VACANCY
- CORRECTIONAL OR PENAL INSTN., STATE HIGHWAY GARAGE
- WRIGHT STATION
- PATROL STATION
- DOT TO INDICATE LOCATION OF ANY CULTURAL FEATURE OUT OF POSITION
- INTERSECTION DISTANCE
- SECONDARY ROAD NUMBERS
- STATE HIGHWAY
- U.S. NUMBERED HIGHWAY
- INTERSTATE HIGHWAY
- IMPASSABLE ROAD OR TRAIL
- PRIMITIVE OR UNIMPROVED ROAD
- GRADED AND DRAINED ROAD
- SOIL, GRAVEL OR STONE SURFACED ROAD
- PAVED SURFACED ROAD
- DIVIDED HIGHWAY
- 4 LANE UNDIVIDED HIGHWAY
- INCORPORATED CITY OR VILLAGE, GENERALIZED
- FEDERAL AID PRIMARY ROAD
- FEDERAL AID SECONDARY ROAD
- FEDERAL AID INTERSTATE ROAD
- NON-SYSTEM ROAD
- TRAFFIC CIRCLE
- HIGHWAY INTERCHANGE
- PROJECTED LOCATION
- FULL ACCESS CONTROL

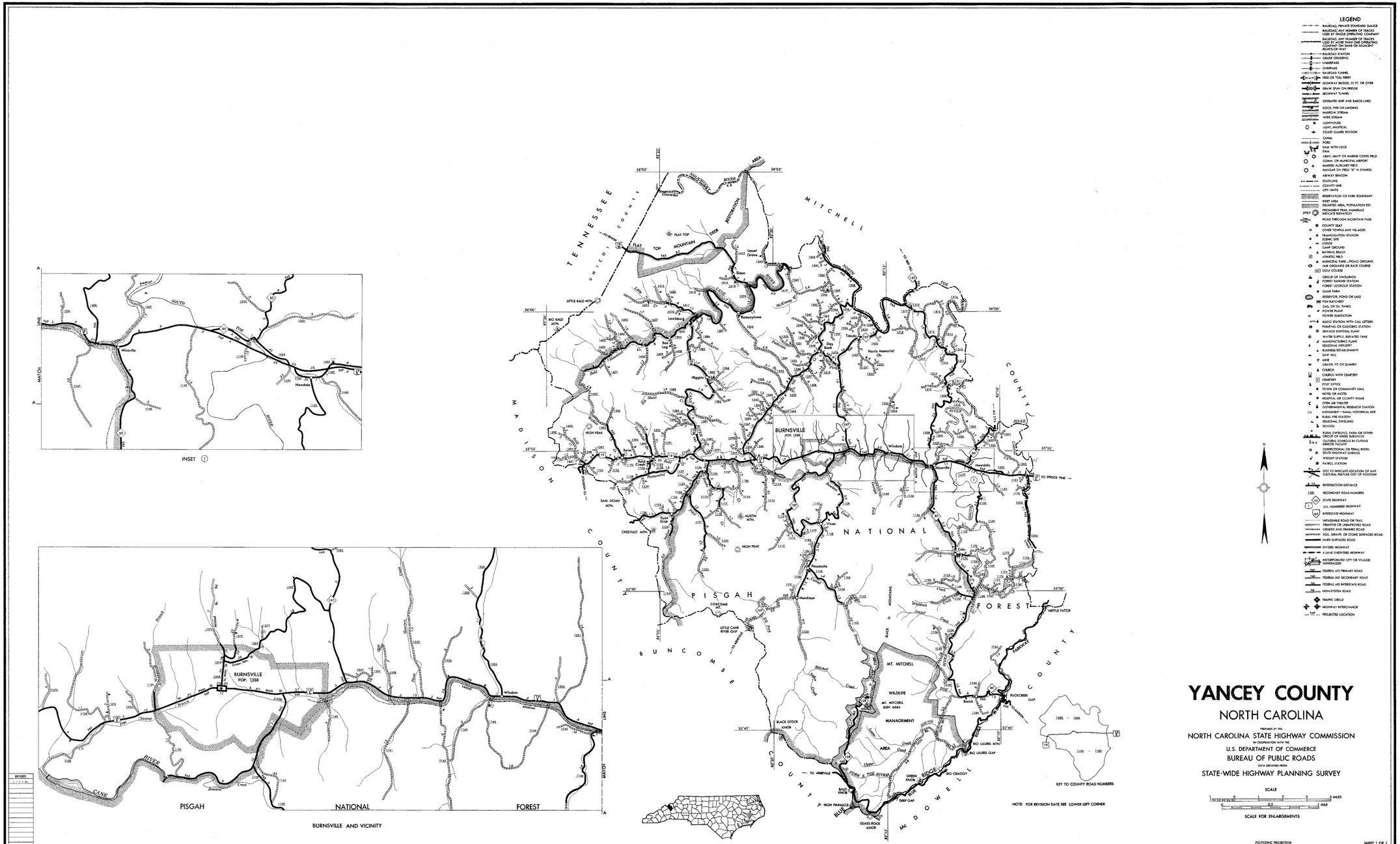
LEGEND
RAILROAD, PRIVATE STANDARD GAUGE
RAILROAD, ANY NUMBER OF TRACKS USED BY SINGLE OPERATING COMPANY
RAILROAD, ANY NUMBER OF TRACKS USED BY MORE THAN ONE OPERATING COMPANY ON SAME OR ADJACENT RIGHTS-OF-WAY
RAILROAD STATION
GRADE CROSSING
UNDERPASS
OVERPASS
RAILROAD TUNNEL
FREE OR TOLL FERRY
HIGHWAY BRIDGE, 20 FT. OR OVER
DRAW SPAN ON BRIDGE
HIGHWAY TUNNEL
OPERATED SHIP AND BARGE LINES
DOCK, PIER OR LANDING
NARROW STREAM
WIDE STREAM
LIGHTHOUSE
LIGHT, NAUTICAL
COAST GUARD STATION
CANAL
FORD
DAM WITH LOCK
DAM
ARMY, NAVY OR MARINE CORPS FIELD
COMM. OR MUNICIPAL AIRPORT
MARKED AUXILIARY FIELD
HANGAR ON FIELD "B" IN SYMBOL
AIRWAY BEACON
STATE LINE
COUNTY LINE
CITY LIMITS
RESERVATION OR PARK BOUNDARY
INSET AREA
DELIMITED AREA, POPULATION EST.
PROMINENT PEAK, NUMERALS INDICATE ELEVATION
ROAD THROUGH MOUNTAIN PASS
COUNTY SEAT
OTHER TOWNS AND VILLAGES
TRIANGULATION STATION
SCENIC SITE
LODGE
CAMP GROUND
BATHING BEACH
ATHLETIC FIELD
MUNICIPAL PARK—PICNIC GROUND
FAIR GROUNDS OR RACE COURSE
GOLF COURSE
GROUP OF SWELLINGS
FOREST RANGER STATION
FOREST LOOKOUT STATION
GAME FARM
RESERVOIR, POND OR LAKE
FISH HATCHERY
GAS, OR OIL TANKS
POWER PLANT
POWER SUBSTATION
RADIO STATION WITH CALL LETTERS
PUMPING OR GAUGING STATION
SEWAGE DISPOSAL PLANT
WATER SUPPLY, ELEVATED TANK
MANUFACTURING PLANT
SEASONAL INDUSTRY
BUSINESS ESTABLISHMENT
SAW MILL
MINE
GRAVEL PIT OR QUARRY
CHURCH
CHURCH WITH CEMETERY
CEMETERY
POST OFFICE
TOWN OR COMMUNITY HALL
HOTEL OR MOTEL
HOSPITAL OR COUNTY HOME
OPEN AIR THEATER
GOVERNMENTAL RESEARCH STATION
MONUMENT—SMALL HISTORICAL SITE
RURAL FIRE STATION
SEASONAL DWELLING
SCHOOL
RURAL DWELLING, FARM OR OTHER GROUP OF MORE BUILDINGS
CULTURAL SYMBOLS IN CUTLINE DENOTE VACANT
CORRECTIONAL OR PENAL INSTN.
STATE HIGHWAY GARAGE
WEIGHT STATION
PATROL STATION
GOT TO INDICATE LOCATION OF ANY CULTURAL FEATURE OUT OF POSITION
INTERSECTION DISTANCE
SECONDARY ROAD NUMBERS
STATE HIGHWAY
U.S. NUMBERED HIGHWAY
INTERSTATE HIGHWAY
IMPASSABLE ROAD OR TRAIL
PRIMITIVE OR UNIMPROVED ROAD
GRADED AND DRAINED ROAD
SOIL, GRAVEL OR STONE SURFACED ROAD
HARD SURFACED ROAD
DIVIDED HIGHWAY
4 LANE UNDIVIDED HIGHWAY
INCORPORATED CITY OR VILLAGE, GENERALIZED
FEDERAL AID PRIMARY ROAD
FEDERAL AID SECONDARY ROAD
FEDERAL AID INTERSTATE ROAD
NON-SYSTEM ROAD
TRAFFIC CIRCLE
HIGHWAY INTERCHANGE
PROJECTED LOCATION
N
TENNESSEE
UNICOI COUNTY
MITCHELL COUNTY
MADISON COUNTY
BUNCOMBE COUNTY
McDOWELL COUNTY
BURNSVILLE
POP. 1388
PISGAH NATIONAL FOREST
MT. MITCHELL WILDLIFE MANAGEMENT AREA
FLAT TOP MOUNTAIN DEER RESTORATION AREA
HIGH PEAK
SAM. DOAN MTN.
CHESTNUT MTN.
AUSTIN MTN.
LITTLE BALD MTN.
BIG BALD MTN.
COLCOMB MT.
LITTLE CANE RIVER GAP
BLACK STOCK KNOB
HIGH PINNACLE
GLASS ROCK KNOB
DEEP GAP
BIG CRAGGY
BIG LAUREL GAP
BIG LAUREL MTN.
BUCKCREEK GAP
NETTLE PATCH
TO SPRUCE PINE
TO ASHEVILLE
BLUE RIDGE PARKWAY
KEY TO COUNTY ROAD NUMBERS
NOTE: FOR REVISION DATE SEE LOWER LEFT CORNER
INSET 1
BURNSVILLE AND VICINITY
REVISED
1-1-61
YANCEY COUNTY
NORTH CAROLINA
PREPARED BY THE
NORTH CAROLINA STATE HIGHWAY COMMISSION
IN COOPERATION WITH THE
U.S. DEPARTMENT OF COMMERCE
BUREAU OF PUBLIC ROADS
DATA OBTAINED FROM
STATE-WIDE HIGHWAY PLANNING SURVEY
SCALE
SCALE FOR ENLARGEMENTS
POLYCONIC PROJECTION
SHEET 1 OF 1
MAINTENANCE MAP YANCEY COUNTY NORTH CAROLINA 199