ALAMANCE COUNTY

SEVENTH DIVISION

SCALE
MILES
0 1 2 3 4

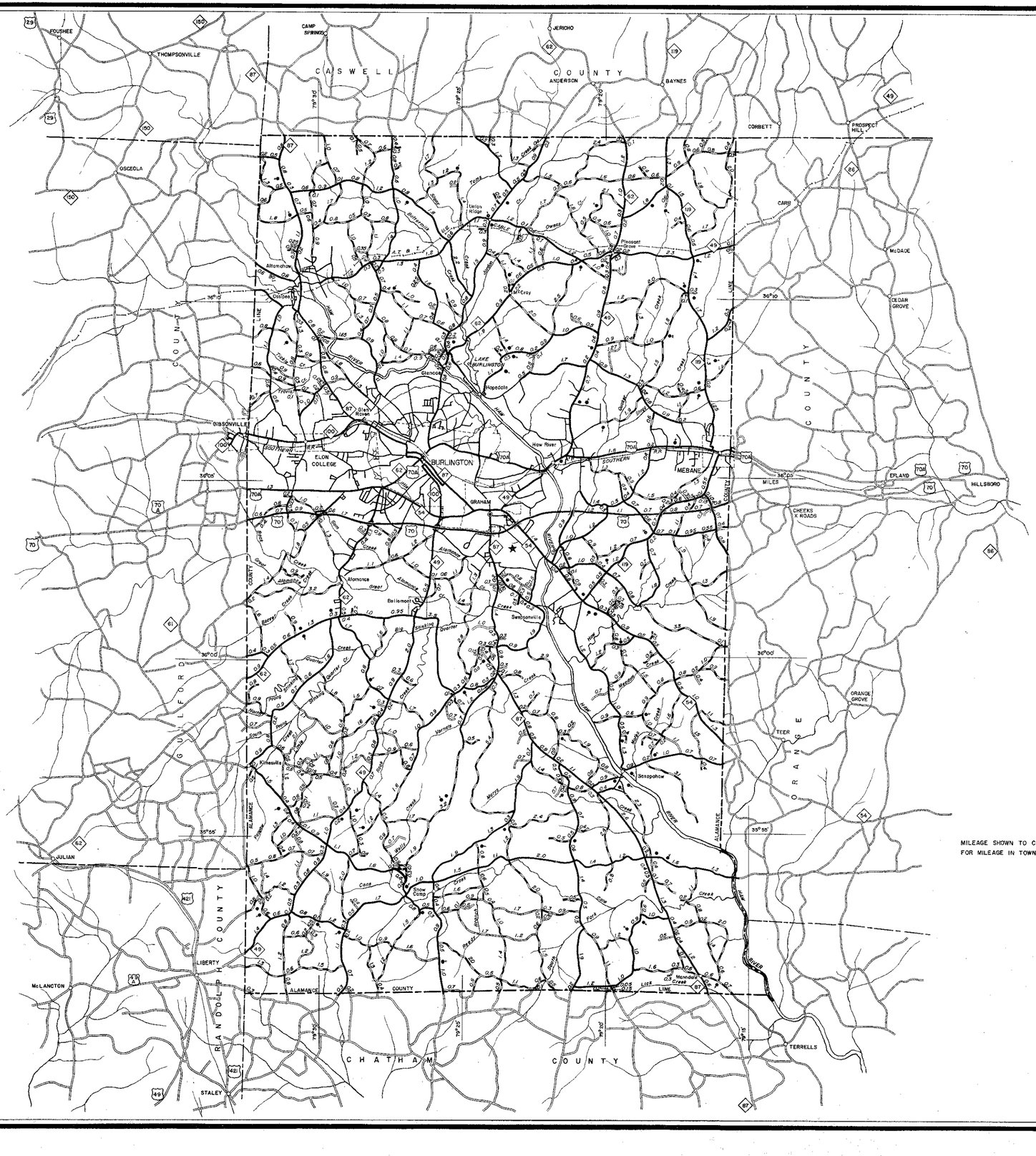

NOTE

MILEAGE SHOWN TO CORPORATE LIMITS OF SMALL TOWNS.
FOR MILEAGE IN TOWNS AND VICINITY SEE SUPPLEMENT SHEET

THIS MAP, CORRECTED TO JULY 1, 1957, INCLUDES ROADS UNDER CONSTRUCTION

LEGEND

- PAVED ROAD
- STONE, SURFACED OR EQUIVALENT
- SOIL SURFACED ROAD
- GRADED AND DRAINED ROAD
- UNIMPROVED ROAD
- UNDERGROUND CABLE
- RAILROAD
- GRADE SEPARATION
- COUNTY SEAT, ALSO INCORPORATED CITY
- SCHOOL
- CHURCH
- PRISON CAMP
- TRIANGULATION STATION
- FOREST SERVICE LOOKOUT STATION
- (64) UNITED STATES HIGHWAY
- (21) STATE HIGHWAY

6 — 30 — 57	
6 — 27 — 57	
1 — 24 — 57	
9 — 28 — 56	
4 — 28 — 56	
4 — 26 — 56	
12 — 2 — 55	
6 — 30 — 55	
6 — 2 — 55	
4 — 28 — 55	
1 — 1 — 53	
REVISED	

ALAMANCE CO

NORTH CAROLINA
STATE HIGHWAY COMMISSION

SHEET 1 OF 2

LITHOGRAPHED IN CHARLOTTE, N. C. BY WASHBURN PRINTING CO.

ALAMANCE COUNTY

SUPPLEMENT

SEVENTH DIVISION

SCALE

0 1/2 1 MI.

GIBSONVILLE

ELON COLLEGE

GLEN RAVEN

BURLINGTON

GRAHAM

HOPEDALE

HAW RIVER

SWEPSONVILLE

ALTAMAHAW

OSSIPEE

SAXAPAHAW

MEBANE

ALAMANCE

BELLEMONT

THIS MAP, CORRECTED TO JULY 1, 1957, INCLUDES ROADS UNDER CONSTRUCTION

LEGEND

- PAVED ROAD
- STONE SURFACED OR EQUIVALENT
- SOIL SURFACED ROAD
- GRADED AND DRAINED ROAD
- UNIMPROVED ROAD
- UNDERGROUND CABLE
- RAILROAD
- GRADE SEPARATION
- COUNTY SEAT ALSO INCORPORATED CITY
- SCHOOL
- CHURCH
- PRISON CAMP
- TRIANGULATION STATION
- FOREST SERVICE LOOKOUT STATION
- UNITED STATES HIGHWAY
- STATE HIGHWAY

NORTH CAROLINA
STATE HIGHWAY COMMISSION

SHEET 2 OF 2

ALAMANCE SUPP.

REVISED
1 — 1 — 58
6 — 30 — 56
6 — 8 — 55
4 — 28 — 55
12 — 2 — 55
9 — 28 — 56
1 — 24 — 57
6 — 27 — 57
6 — 10 — 57

LITHOGRAPHED BY CHARLOTTE, N. C., BY WASHBURN PRINTING CO.

ALEXANDER COUNTY

TWELFTH DIVISION

SCALE
MILES
0 1 2 3 4

SCALE FOR INSETS
MILES
0 0.5 1.0

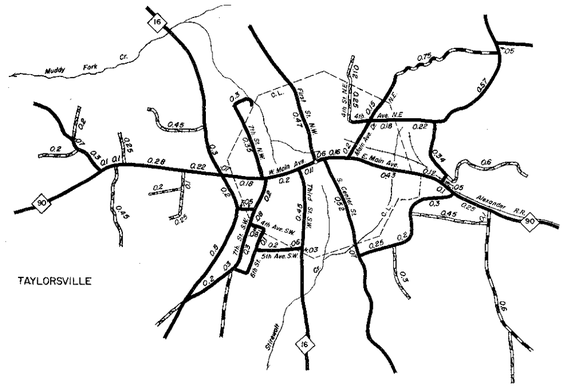
TAYLORSVILLE
Muddy Fork Cr.
Main St.
1st Ave. S.W.
2nd Ave. S.W.
3rd Ave. S.W.
4th Ave. S.W.
5th Ave. S.W.
1st Ave. N.E.
2nd Ave. N.E.
3rd Ave. N.E.
4th Ave. N.E.
E. Main Ave.
Alexander
Stilwell
Bristol
Cemetery
Mulberry
Liberty
Water
Oak
Elm
Pine
Spruce
Walnut
Church
Center
Depot
Hickory
Maple
Cedar
Poplar
Locust
Ash
Rock
Hill
Creek
Valley
Mill
Bridge
Ridge
Meadow
Orchard
Garden
Park
Lake
Forest
Grove
Sunset
Circle
Court
Terrace
Place
Alley
Lane
Drive
Boulevard
Avenue
Street
Road
Highway
Railroad
Bypass
Extension
Loop
Trail
Path
Way
Crossing
Junction
Intersection
Roundabout
Overpass
Underpass
Tunnel
Bridge
Ferry
Dock
Wharf
Pier
Marina
Boat Ramp
Fishing Pier
Swimming Pool
Tennis Court
Basketball Court
Baseball Field
Football Field
Soccer Field
Golf Course
Clubhouse
Pro Shop
Driving Range
Putting Green
Sand Trap
Water Hazard
Out of Bounds
Tee
Fairway
Green
Rough
Hazard
Penalty
Handicap
Par
Bogey
Birdie
Eagle
Albatross
Hole-in-One
Tournament
Championship
Amateur
Professional
Caddy
Golf Cart
Golf Bag
Golf Ball
Golf Club
Golf Glove
Golf Shoe
Golf Hat
Golf Umbrella
Golf Towel
Golf Tee
Golf Divot
Golf Repair Tool
Golf Scorecard
Golf Pencil
Golf Rules
Golf Etiquette
Golf Handicap System
Golf Course Rating
Golf Course Slope
Golf Course Yardage
Golf Course Layout
Golf Course Design
Golf Course Architect
Golf Course Superintendent
Golf Course Maintenance
Golf Course Irrigation
Golf Course Drainage
Golf Course Soil
Golf Course Grass
Golf Course Trees
Golf Course Shrubs
Golf Course Flowers
Golf Course Wildlife
Golf Course Birds
Golf Course Mammals
Golf Course Reptiles
Golf Course Amphibians
Golf Course Insects
Golf Course Fish
Golf Course Water
Golf Course Air
Golf Course Weather
Golf Course Climate
Golf Course Geology
Golf Course Topography
Golf Course Elevation
Golf Course Latitude
Golf Course Longitude
Golf Course Time Zone
Golf Course Magnetic Declination
Golf Course True North
Golf Course Grid North
Golf Course Compass
Golf Course Map
Golf Course Chart
Golf Course Plan
Golf Course Profile
Golf Course Cross Section
Golf Course Contour
Golf Course Hachure
Golf Course Shading
Golf Course Color
Golf Course Symbol
Golf Course Legend
Golf Course Scale
Golf Course Key
Golf Course Index
Golf Course Table of Contents
Golf Course Preface
Golf Course Introduction
Golf Course Conclusion
Golf Course Bibliography
Golf Course Appendix
Golf Course Glossary
Golf Course Abbreviations
Golf Course Symbols
Golf Course Notes
Golf Course Comments
Golf Course Suggestions
Golf Course Corrections
Golf Course Additions
Golf Course Deletions
Golf Course Revisions
Golf Course Updates
Golf Course Errata
Golf Course Addenda
Golf Course Corrigenda
Golf Course Supplement
Golf Course Addendum
Golf Course Corrigendum
Golf Course Errata Sheet
Golf Course Addenda Sheet
Golf Course Corrigenda Sheet
Golf Course Supplement Sheet
Golf Course Addendum Sheet
Golf Course Corrigendum Sheet

ALLEGHANY COUNTY

ELEVENTH DIVISION

SCALE
MILES
0 1 2 3 4

SCALE FOR INSETS
MILES
0 0.5 1.0

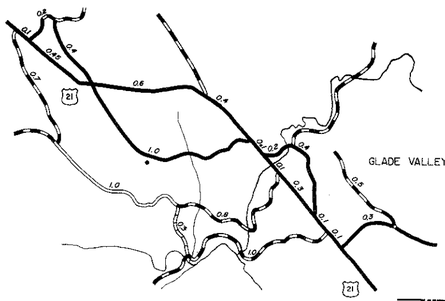

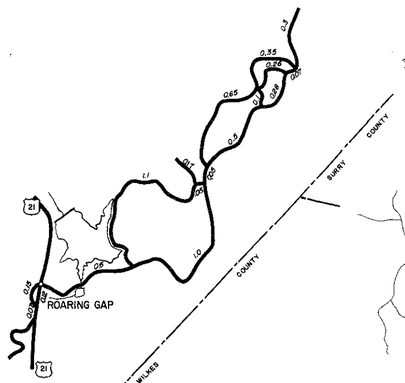

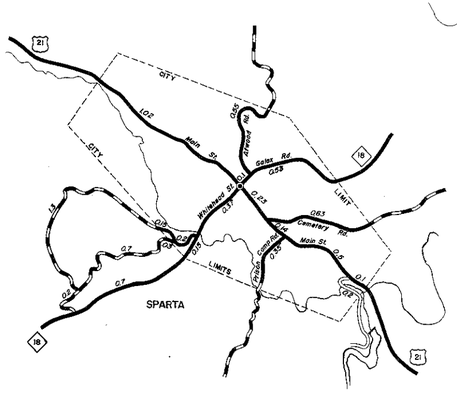

NOTE

MILEAGE SHOWN TO CORPORATE LIMITS OF SMALL TOWNS.
FOR MILEAGE IN TOWNS AND VICINITY SEE SUPPLEMENT SHEET.

THIS MAP, CORRECTED TO JULY 1, 1957, INCLUDES ROADS UNDER CONSTRUCTION

LEGEND

- PAVED ROAD
- STONE SURFACED OR EQUIVALENT
- SOIL SURFACED ROAD
- GRADED AND DRAINED ROAD
- UNIMPROVED ROAD
- UNDERGROUND CABLE
- RAILROAD
- GRADE SEPARATION
- COUNTY SEAT ALSO INCORPORATED CITY
- SCHOOL
- CHURCH
- PRISON CAMP
- TRIANGULATION STATION
- FOREST SERVICE LOOKOUT STATION
- 64 UNITED STATES HIGHWAY
- 21 STATE HIGHWAY

NORTH CAROLINA
STATE HIGHWAY COMMISSION

SHEET 1 OF 1

ALLEGHANY CO.

REVISED
6 – 30 – 57
5 – 23 – 57
11 – 2 – 56
1 – 27 – 56
9 – 30 – 55
6 – 30 – 55
1 – 27 – 55

LITHOGRAPHED IN CHARLOTTE, N. C., BY WASHBURN PRINTING CO.

ANSON COUNTY

TENTH DIVISION

SCALE MILES

0 1 2 3 4

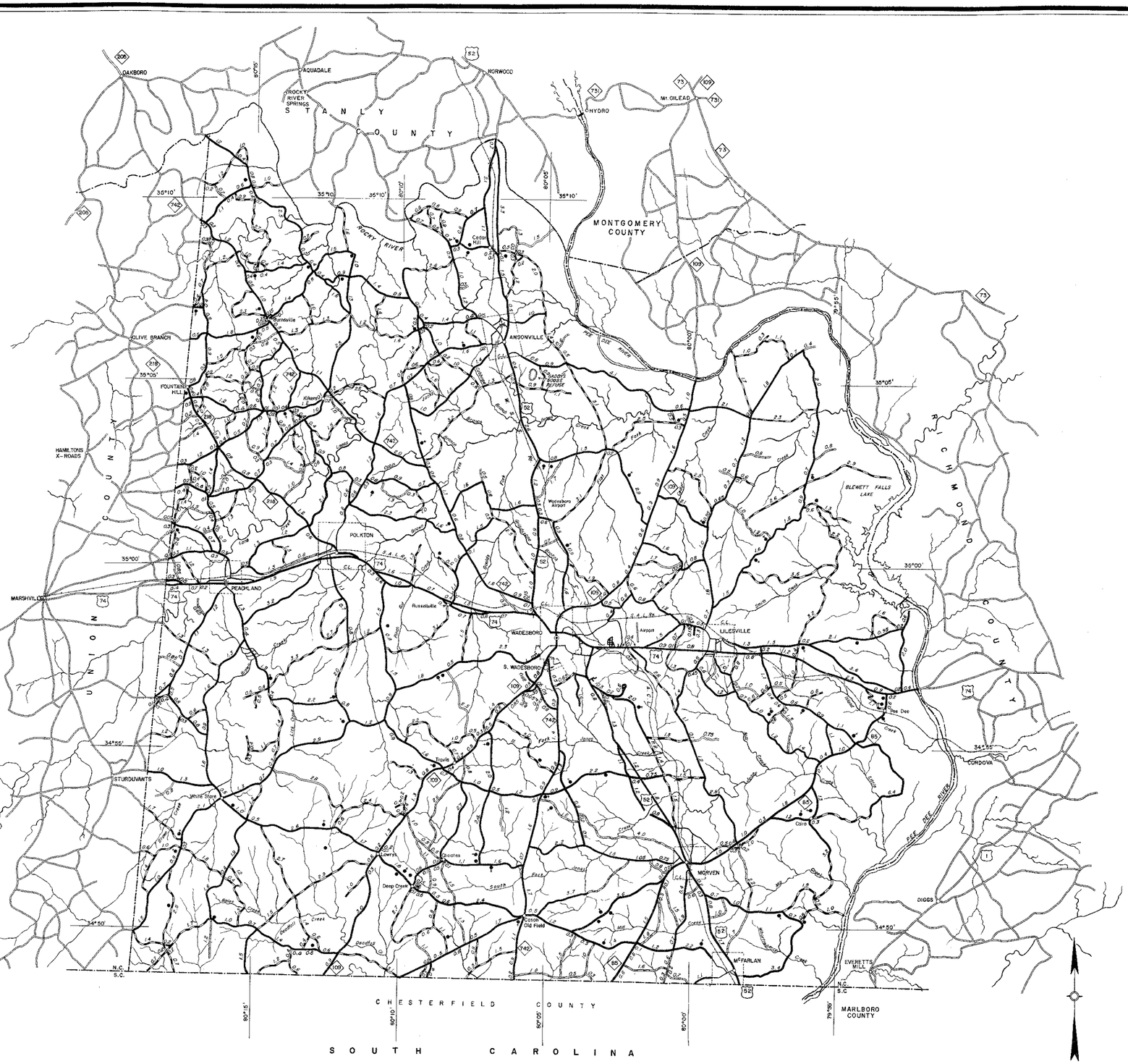

THIS MAP, CORRECTED TO JULY 1, 1957, INCLUDES ROADS UNDER CONSTRUCTION

NOTE.

MILEAGE SHOWN TO CORPORATE LIMITS OF SMALL TOWNS. FOR MILEAGE IN TOWNS AND VICINITY SEE SUPPLEMENT SHEET.

LEGEND

- PAVED ROAD
- STONE SURFACED OR EQUIVALENT
- SOIL SURFACED ROAD
- GRADED AND DRAINED ROAD
- UNIMPROVED ROAD
- UNDERGROUND CABLE
- RAILROAD
- GRADE SEPARATION
- COUNTY SEAT ALSO INCORPORATED CITY
- SCHOOL
- CHURCH
- PRISON CAMP
- TRIANGULATION STATION
- FOREST SERVICE LOOKOUT STATION
- UNITED STATES HIGHWAY (64)
- STATE HIGHWAY (21)

ANSON CO.

REVISED
6 — 30 — 57
6 — 27 — 57
2 — 28 — 57
8 — 2 — 56
6 — 30 — 55
1 — 1 — 55

NORTH CAROLINA
STATE HIGHWAY COMMISSION

SHEET 1 OF 2

LITHOGRAPHED IN CHARLOTTE, N. C., BY WASHBURN PRINTING CO.

ANSON COUNTY

SUPPLEMENT

TENTH DIVISION

SCALE

0 1/2 1 MI.

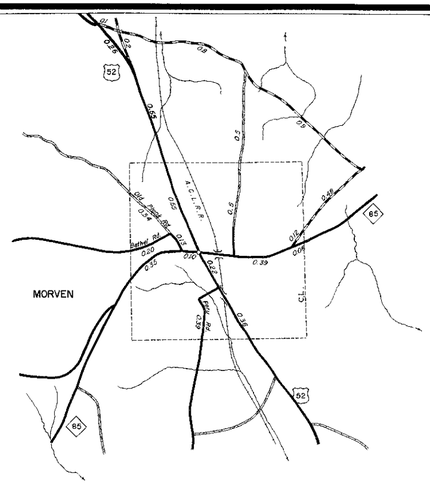

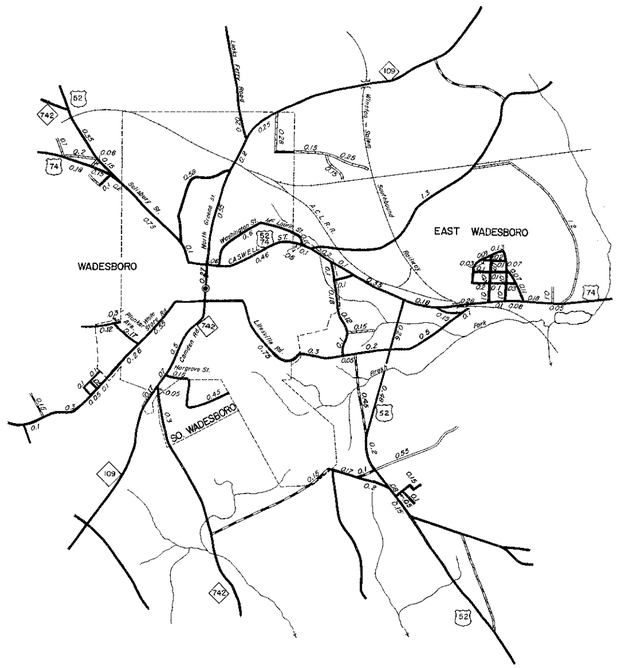

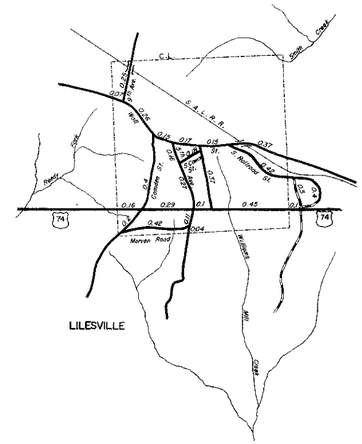

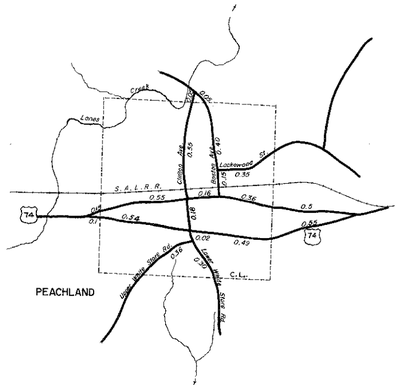

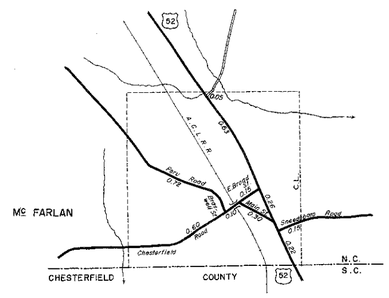

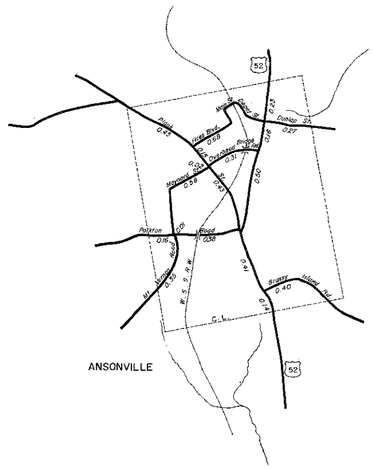

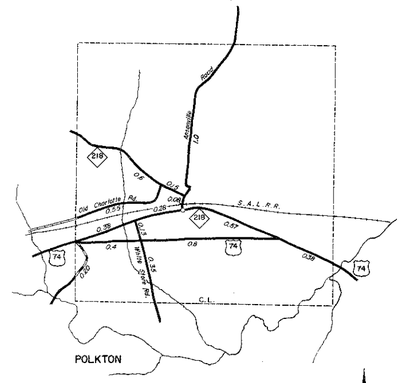

THIS MAP, CORRECTED TO JULY 1, 1957, INCLUDES ROADS UNDER CONSTRUCTION

LEGEND

- PAVED ROAD
- STONE SURFACED OR EQUIVALENT
- SOIL SURFACED ROAD
- GRADED AND DRAINED ROAD
- UNIMPROVED ROAD
- UNDERGROUND CABLE
- RAILROAD
- GRADE SEPARATION
- COUNTY SEAT ALSO INCORPORATED CITY
- SCHOOL
- CHURCH
- PRISON CAMP
- TRIANGULATION STATION
- FOREST SERVICE LOOKOUT STATION
- UNITED STATES HIGHWAY
- STATE HIGHWAY

NORTH CAROLINA
STATE HIGHWAY COMMISSION

SHEET 2 OF 2

ANSON SUPP.

6 — 30 — 57	
3 — 28 — 56	
8 — 2 — 56	
6 — 28 — 56	
3 — 29 — 56	
6 — 30 — 55	
1 — 1 — 55	
REVISED	

LITHOGRAPHED IN CHARLOTTE, N. C., BY WASHBURN PRINTING CO.

ASHE COUNTY

ELEVENTH DIVISION

SCALE MILES

0 1 2 3 4

SCALE FOR INSETS MILES

0 0.5 1.0

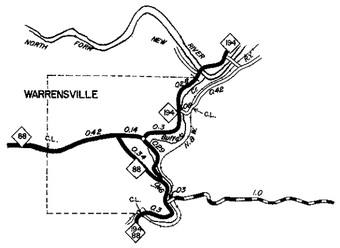

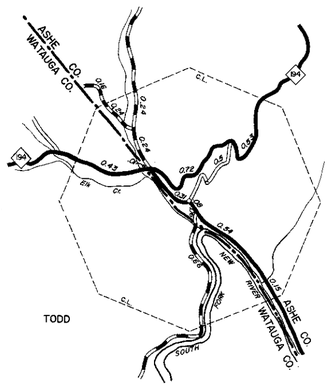

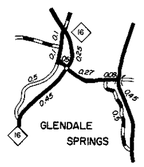

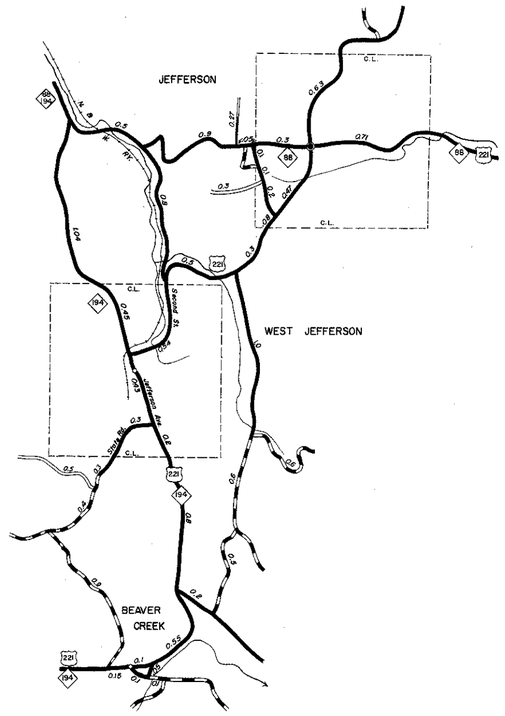
JEFFERSON
C.L.
0.63
0.71
0.57
0.3
0.8
0.5
0.4
0.3
0.7
0.71
0.3
0.08
0.05
0.3
0.4
0.5
0.3
0.6
0.5
0.3
0.6
0.5
0.4
0.5
0.5
0.4
0.5
0.15
0.1
0.55
0.4
0.5
0.6
0.5
0.6
0.5
0.3
0.6
0.5
0.3
0.6
0.5
0.3

AVERY COUNTY

ELEVENTH DIVISION

SCALE
MILES
0 1 2 3 4

SCALE FOR INSETS
MILES
0 0.5 1.0

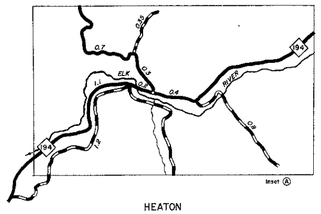

HEATON

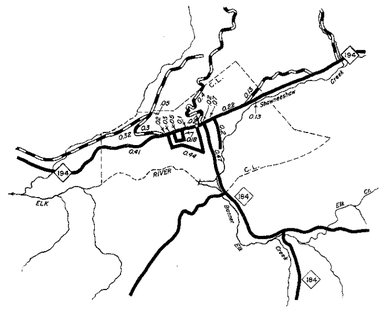

BANNER ELK

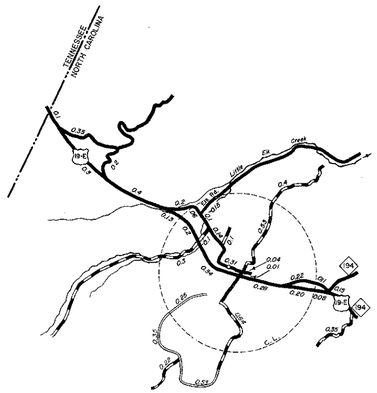

ELK PARK

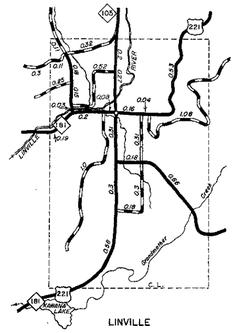

LINVILLE

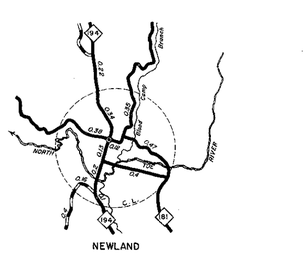

NEWLAND

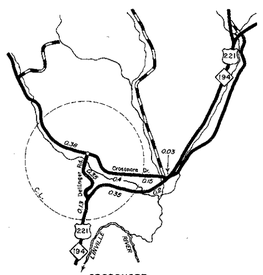

CROSSNORE

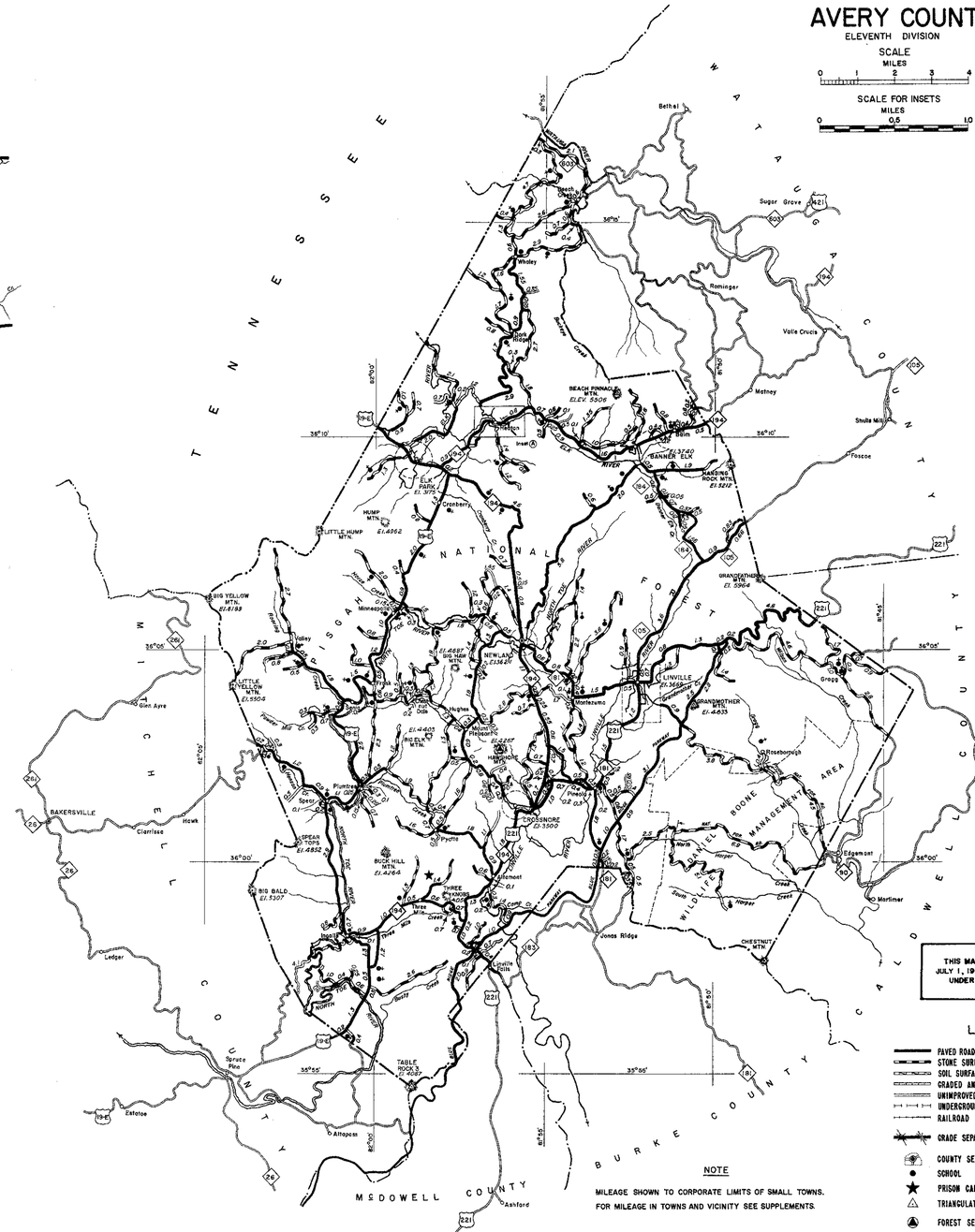

THIS MAP, CORRECTED TO JULY 1, 1957, INCLUDES ROADS UNDER CONSTRUCTION

LEGEND

- PAVED ROAD
- STONE SURFACED OR EQUIVALENT
- SOIL SURFACED ROAD
- GRADED AND DRAINED ROAD
- UNIMPROVED ROAD
- UNDERGROUND CABLE
- RAILROAD
- GRADE SEPARATION
- COUNTY SEAT ALSO INCORPORATED CITY
- SCHOOL
- CHURCH
- PRISON CAMP
- TRIANGULATION STATION
- FOREST SERVICE LOOKOUT STATION
- 64 UNITED STATES HIGHWAY
- 27 STATE HIGHWAY

NOTE

MILEAGE SHOWN TO CORPORATE LIMITS OF SMALL TOWNS.
FOR MILEAGE IN TOWNS AND VICINITY SEE SUPPLEMENTS.

6 - 30 - 57	
1 - 24 - 57	
11 - 2 - 56	
6 - 30 - 56	
6 - 30 - 55	
6 - 30 - 55	
6 - 1 - 55	
REVISED	MJC

AVERY

NORTH CAROLINA
STATE HIGHWAY COMMISSION

SHEET 1 OF 1

LITHOGRAPHED IN CHARLOTTE, N. C., BY WASHBURN PRINTING CO.

BEAUFORT COUNTY

SECOND DIVISION

SCALE
MILES
0 1 2 3 4

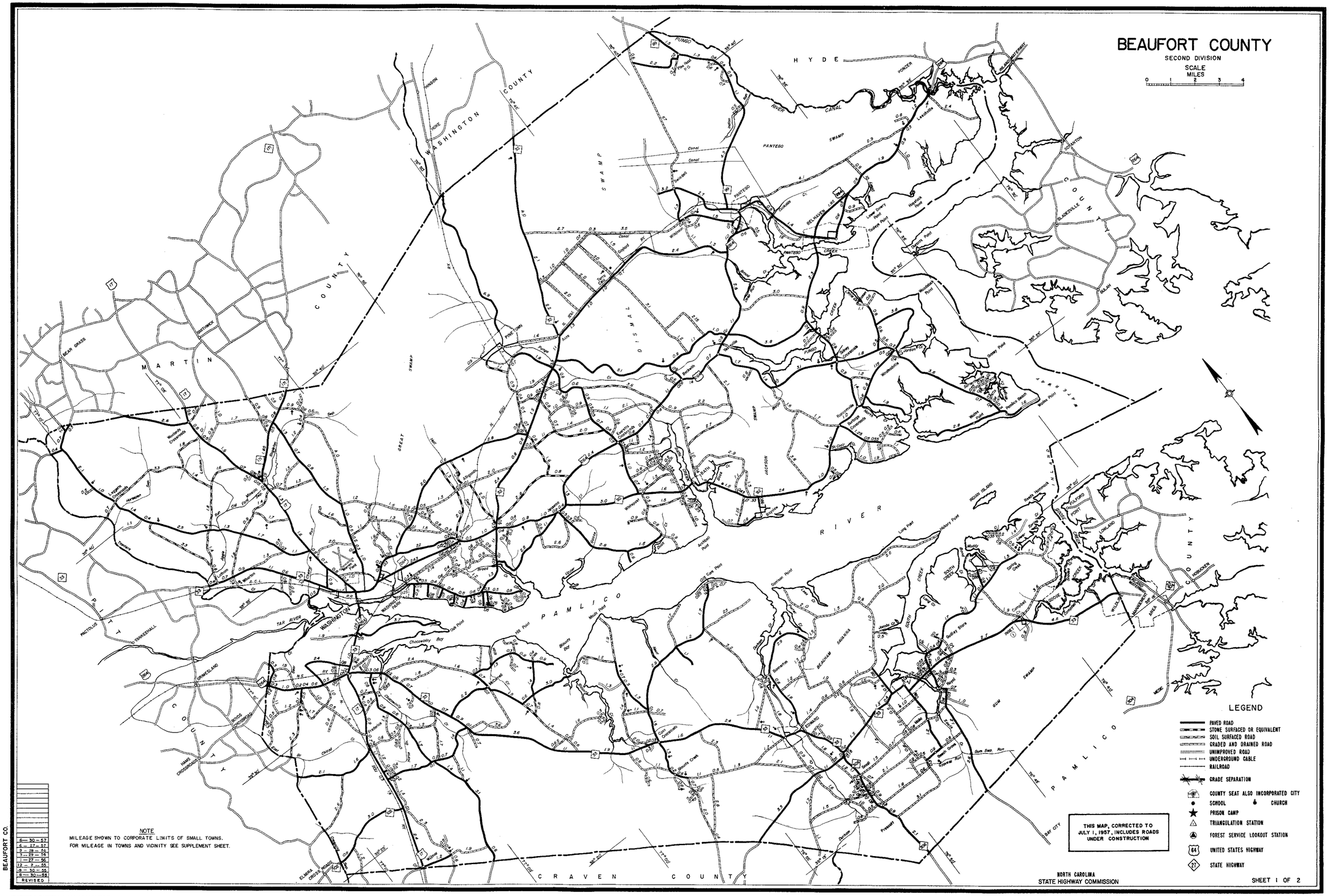
HYDE
WASHINGTON COUNTY
MARTIN COUNTY
PAMLICO COUNTY
CRAVEN COUNTY
PUNGO
PANTEGO
SWAMP
CANAL
RIVER
DIVISION
JACKSON
GREAT
ISLAND
CREEK
POCOSIN
PINETOWN
WASHINGTON
BELHAVEN
ENGELHARD
OCRACOKE
SWANQUARTER
ENGELHARD
OCRACOKE
SWANQUARTER
ISLAND
PAMLICO
RIVER
BAY CITY
TRYON
PALACE
NEUSE
RIVER
CANAL
SWAMP
GUM
SWAMP
PAMLICO

BEAUFORT COUNTY

SUPPLEMENT

SECOND DIVISION

SCALE

0 1/2 1 MI.

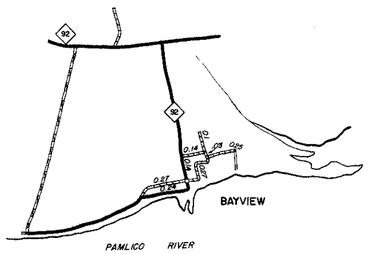

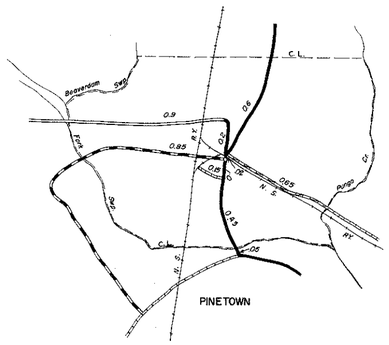

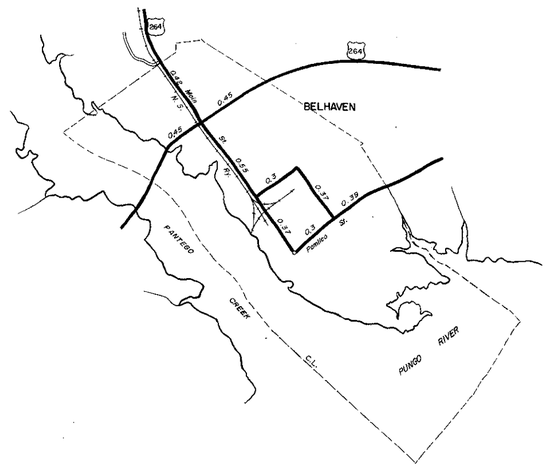

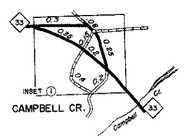

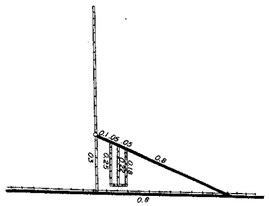

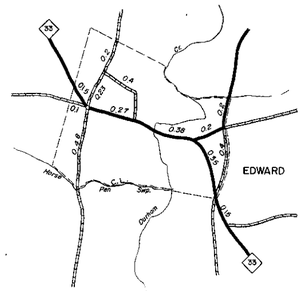

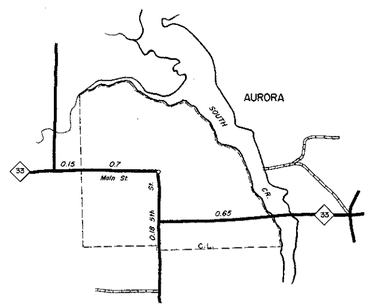

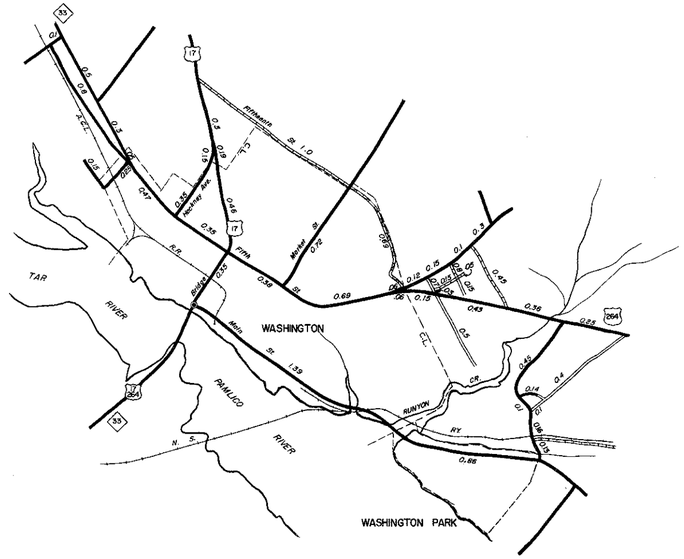

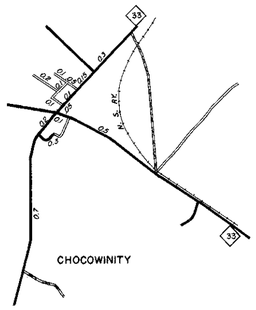

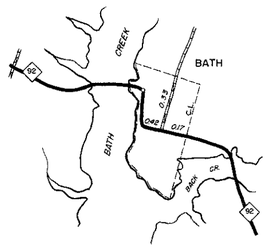

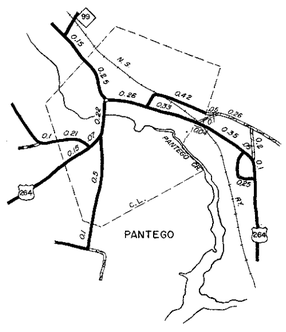

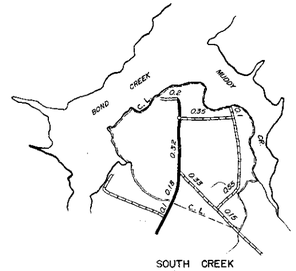

THIS MAP, CORRECTED TO JULY 1, 1957, INCLUDES ROADS UNDER CONSTRUCTION

LEGEND

- PAVED ROAD
- STONE SURFACED OR EQUIVALENT
- SOIL SURFACED ROAD
- GRADED AND DRAINED ROAD
- UNIMPROVED ROAD
- UNDERGROUND CABLE
- RAILROAD
- GRADE SEPARATION
- COUNTY SEAT ALSO INCORPORATED CITY
- SCHOOL
- CHURCH
- PRISON CAMP
- TRIANGULATION STATION
- FOREST SERVICE LOOKOUT STATION
- 64 UNITED STATES HIGHWAY
- 27 STATE HIGHWAY

NORTH CAROLINA
STATE HIGHWAY COMMISSION

SHEET 2 OF 2

BEAUFORT SUPP.

6 — 30 — 57
11 — 24 — 57
8 — 2 — 56
10 — 18 — 56
5 — 31 — 56
6 — 30 — 56
REVISED

LITHOGRAPHED IN CHARLOTTE, N. C., BY WASHBURN PRINTING CO.

BERTIE COUNTY

FIRST DIVISION

SCALE
MILES
0 1 2 3 4

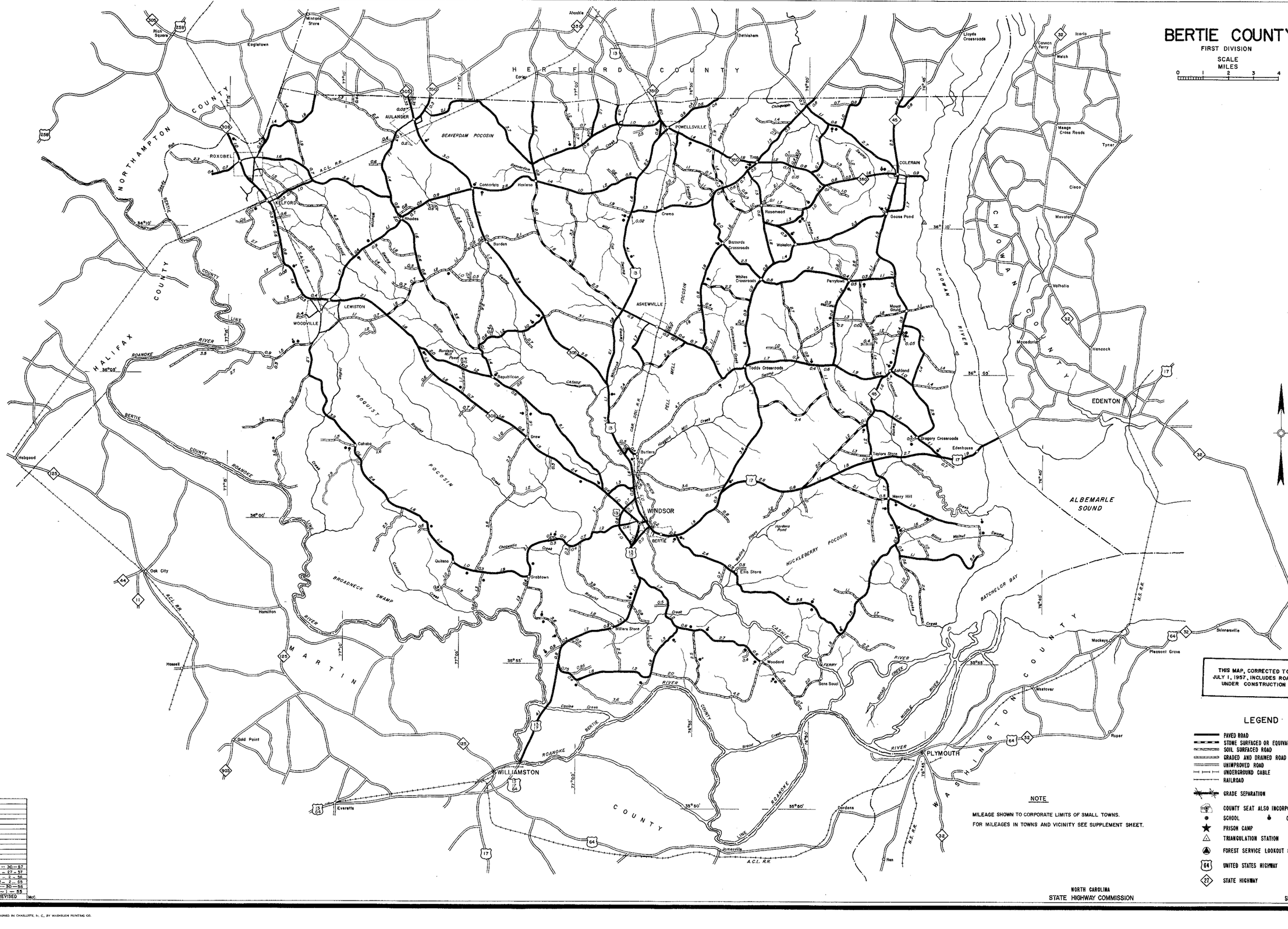

THIS MAP, CORRECTED TO JULY 1, 1957, INCLUDES ROADS UNDER CONSTRUCTION

LEGEND

- PAVED ROAD
- STONE SURFACED OR EQUIVALENT
- SOIL SURFACED ROAD
- GRADED AND DRAINED ROAD
- UNIMPROVED ROAD
- UNDERGROUND CABLE
- RAILROAD
- GRADE SEPARATION
- COUNTY SEAT ALSO INCORPORATED CITY
- SCHOOL
- CHURCH
- PRISON CAMP
- TRIANGULATION STATION
- FOREST SERVICE LOOKOUT STATION
- UNITED STATES HIGHWAY (64)
- STATE HIGHWAY (17)

NOTE

MILEAGE SHOWN TO CORPORATE LIMITS OF SMALL TOWNS.
FOR MILEAGES IN TOWNS AND VICINITY SEE SUPPLEMENT SHEET.

6 — 30 — 57	
6 — 27 — 57	
11 — 2 — 56	
12 — 2 — 55	
6 — 30 — 55	
1 — 7 — 55	
REVISED	McC.

BERTIE CO.

NORTH CAROLINA
STATE HIGHWAY COMMISSION

SHEET 1 OF 2

LITHOGRAPHED IN CHARLOTTE, N. C., BY WASHBURN PRINTING CO.

BERTIE COUNTY

SUPPLEMENT

FIRST DIVISION

SCALE

0 1/2 1 MI.

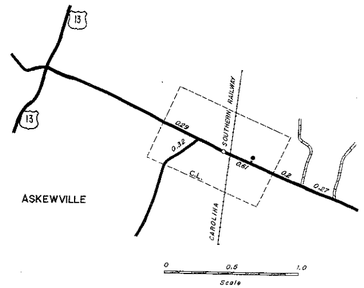

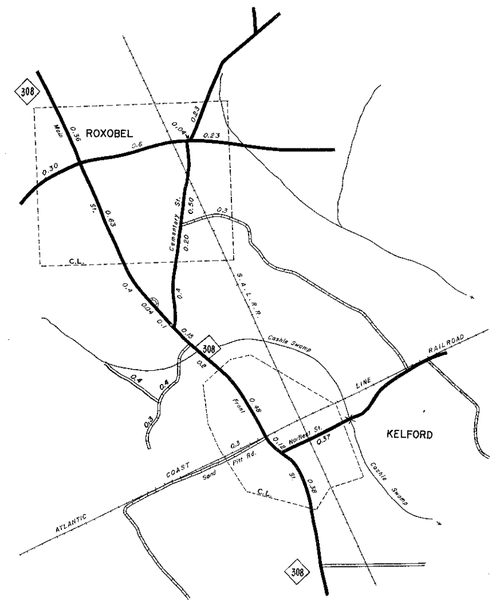

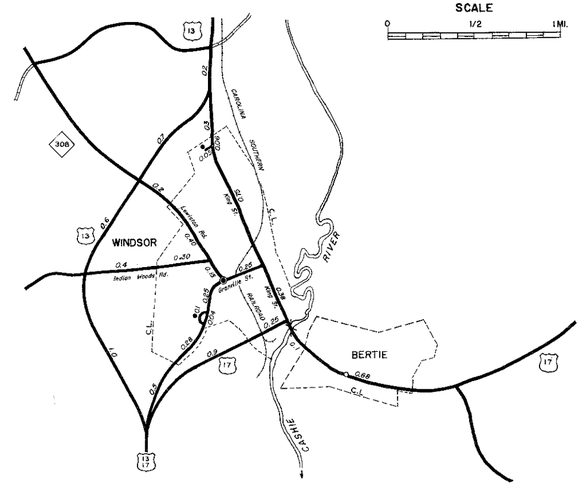

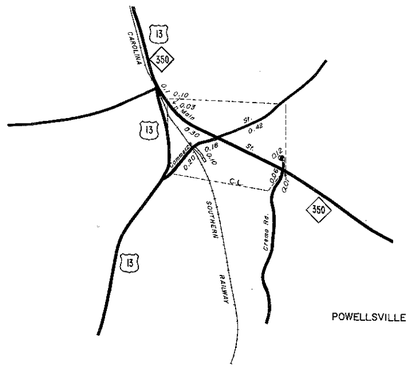

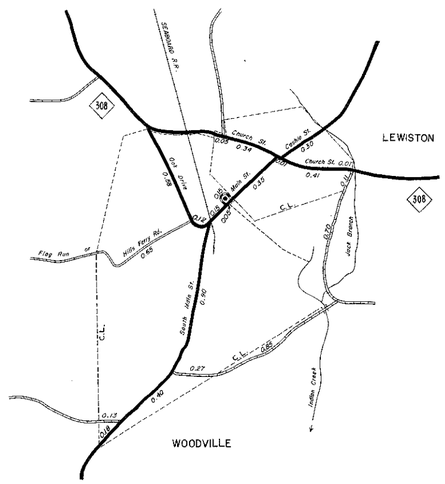

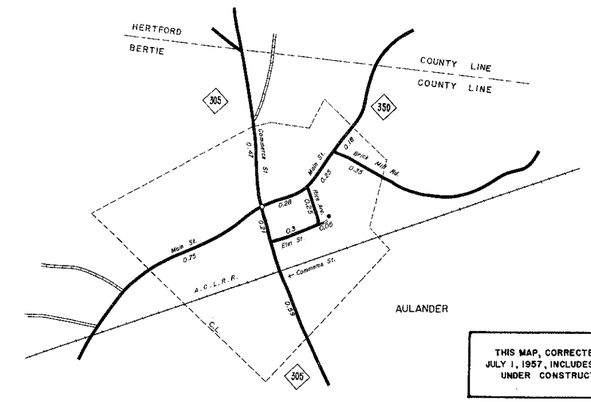

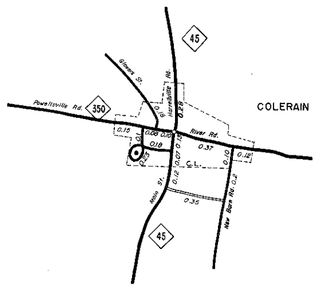

THIS MAP, CORRECTED TO JULY 1, 1957, INCLUDES ROADS UNDER CONSTRUCTION

LEGEND

- PAVED ROAD
- STONE SURFACED OR EQUIVALENT
- SOIL SURFACED ROAD
- GRADED AND DRAINED ROAD
- UNIMPROVED ROAD
- UNDERGROUND CABLE
- RAILROAD
- GRADE SEPARATION
- COUNTY SEAT ALSO INCORPORATED CITY
- SCHOOL
- CHURCH
- PRISON CAMP
- TRIANGULATION STATION
- FOREST SERVICE LOOKOUT STATION
- 64 UNITED STATES HIGHWAY
- 21 STATE HIGHWAY

BERTIE SUPP.

6—30—57
6—30—55
REVISED

NORTH CAROLINA
STATE HIGHWAY COMMISSION

SHEET 2 OF 2

LITHOGRAPHED IN CHARLOTTE, N. C., BY WASHBURN PRINTING CO.

BLADEN COUNTY

SIXTH DIVISION

SCALE MILES

0 1 2 3 4

CUMBERLAND COUNTY

ATLANTIC COAST LINE

SAMPSON COUNTY

ROBESON COUNTY

COLUMBUS COUNTY

BLADEN COUNTY

BRUNSWICK COUNTY

PENDER COUNTY

NEW HANOVER COUNTY

HOKE COUNTY

LEE COUNTY

HARNETT COUNTY

BLADEN LAKES STATE FOREST

Tabarmory
Quart
TOLARSVILLE
Tarheel
Jerome
Ammon
PARKERSBURG
INGOLD
GARLAND
CLEAR RUN
TOMAHAWK
IVANHOE
ATKINSON
YAMCRAW
Ruskin
White Oak
DUBLIN
ELIZABETHTOWN
WHITE LAKE
Guyton
Richardson
BLADENBORO
Abbottsburg
Bluefield
Lisbon
CLARKTON
Elkton
Emerson
Rosindale
RICO
Carvers
Kelly
East Arcadia
FALLENTON
BAKERS LAKE
LITTLE SINGLETARY LAKE
SUGGS MILL POND
CYPRESS CREEK BAY
BIG COLLY BAY
SMITHS POND
JONES LAKE
SALTERS LAKE
BRYANTS POND
HESTERS POND
SINGLETARY POND
BLACK LAKE
BIG BAY
WHITE LAKE
SINGLETARY LAKE GROUP CAMP (WHITE)
SINGLETARY LAKE
TUSSOCK BAY
COUNCIL MILL POND
COUNCIL
U.S. LOCK NO. 1 KINGS BLUFF
U.S. LOCK NO. 2 BROWNS LANDING
U.S. LOCK NO. 3 TOLARS LANDING
PAGES LAKE
JONES LAKE REC. AREA (COL.)
INSET 1
INSET 2
INSET 3
78°15'
78°30'
78°45'
34°50'
34°40'
34°30'
34°25'

NOTE

MILEAGE SHOWN TO CORPORATE LIMITS OF SMALL TOWNS.
FOR MILEAGE IN TOWNS AND VICINITY SEE SUPPLEMENT SHEET.

THIS MAP, CORRECTED TO JULY 1, 1957, INCLUDES ROADS UNDER CONSTRUCTION

LEGEND

- PAVED ROAD
- STONE SURFACED OR EQUIVALENT
- SOIL SURFACED ROAD
- GRADED AND DRAINED ROAD
- UNIMPROVED ROAD
- UNDERGROUND CABLE
- RAILROAD
- GRADE SEPARATION
- COUNTY SEAT ALSO INCORPORATED CITY
- SCHOOL
- CHURCH
- PRISON CAMP
- TRIANGULATION STATION
- FOREST SERVICE LOOKOUT STATION
- 64 UNITED STATES HIGHWAY
- 27 STATE HIGHWAY

6 — 30 — 57	
6 — 27 — 57	
3 — 28 — 57	
5 — 28 — 57	
5 — 21 — 56	
5 — 29 — 55	
1 — 27 — 56	
6 — 30 — 55	
5 — 2 — 55	
1 — 27 — 55	
4 — 29 — 54	
REVISED	

BLADEN CO.

NORTH CAROLINA
STATE HIGHWAY COMMISSION

SHEET 1 OF 2

LITHOGRAPHED BY CHARLOTTE, N. C., BY WASHBURN PRINTING CO.

BLADEN COUNTY
SUPPLEMENT
SIXTH DIVISION

SCALE
0 1/2 1 MI.

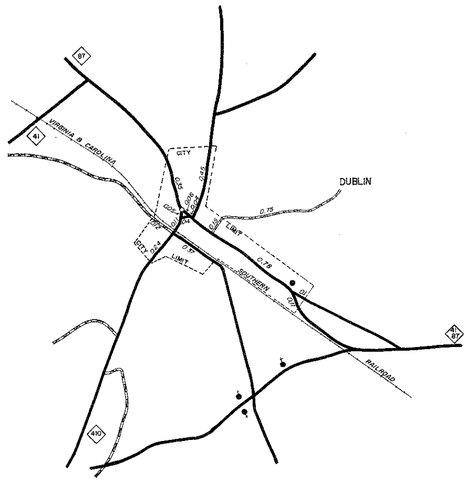

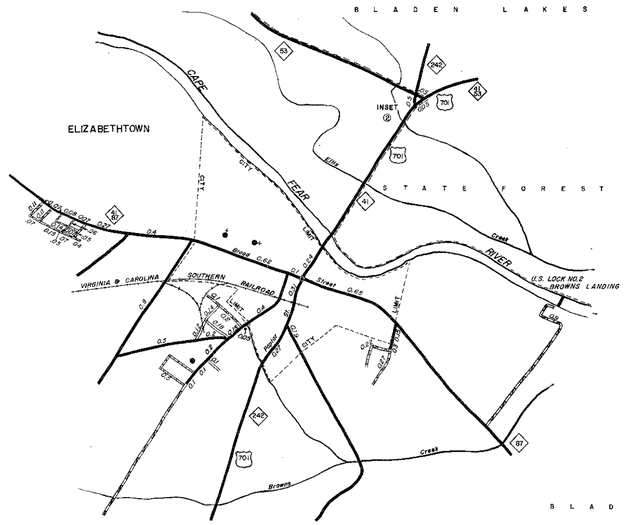

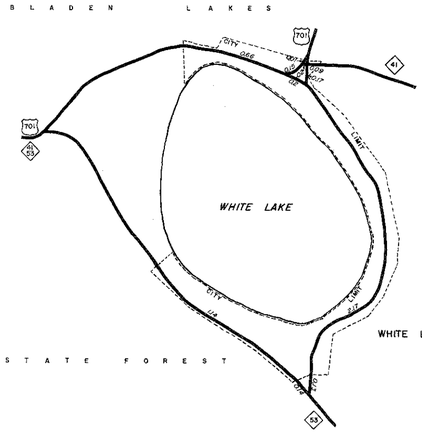

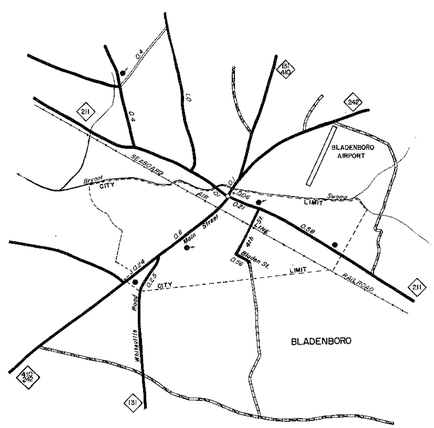

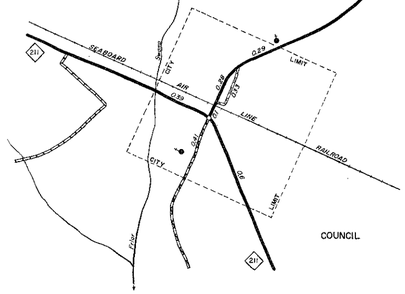

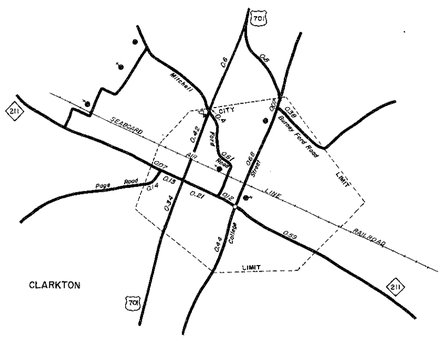

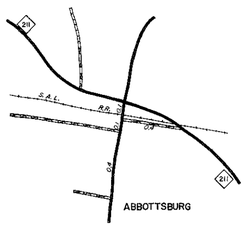

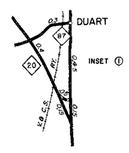

THIS MAP, CORRECTED TO JULY 1, 1957, INCLUDES ROADS UNDER CONSTRUCTION

LEGEND

- PAVED ROAD
- STONE SURFACED OR EQUIVALENT
- SOIL SURFACED ROAD
- GRADED AND DRAINED ROAD
- UNIMPROVED ROAD
- UNDERGROUND CABLE
- RAILROAD
- GRADE SEPARATION
- COUNTY SEAT ALSO INCORPORATED CITY
- SCHOOL
- CHURCH
- PRISON CAMP
- TRIANGULATION STATION
- FOREST SERVICE LOOKOUT STATION
- UNITED STATES HIGHWAY
- STATE HIGHWAY

NORTH CAROLINA
STATE HIGHWAY COMMISSION

SHEET 2 OF 2

BLADEN SUPP.

REVISED
6—30—57
6—27—57
5—29—57
3—29—56
6—30—55
4—2—55
4—29—54

LITHOGRAPHED IN CHARLOTTE, N. C. BY WASHBURN PRINTING CO.

BRUNSWICK COUNTY

THIRD DIVISION

SCALE
MILES
0 1 2 3 4

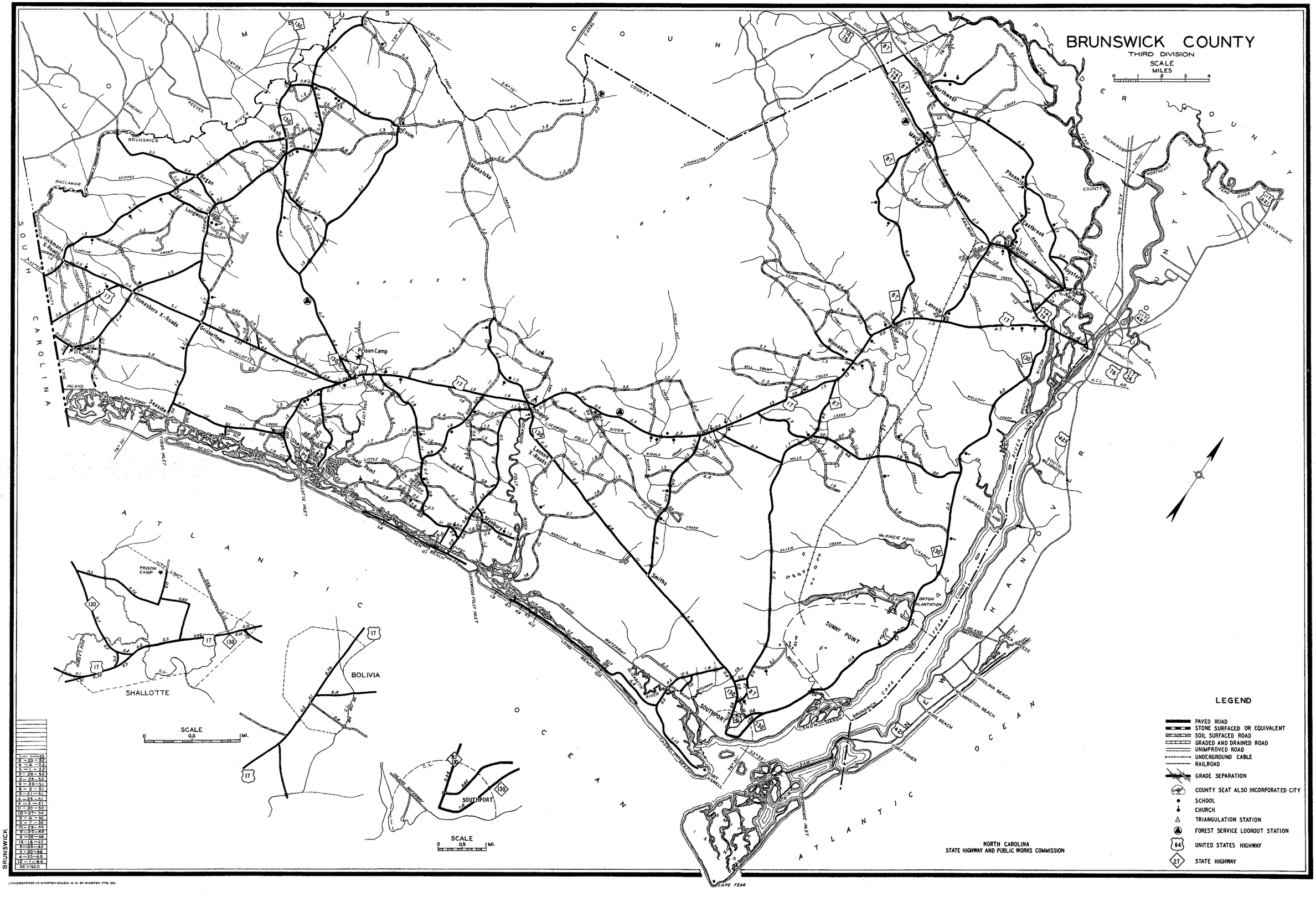

1 —	— 33
8 —	23 — 32
6 —	4 — 32
5 —	1 — 32
3 —	26 — 32
2 —	28 — 32
9 —	28 — 51
8 —	2 — 51
5 —	21 — 51
4 —	25 — 51
4 —	3 — 51
11 —	30 — 50
10 —	27 — 50
5 —	4 — 50
3 —	7 — 50
10 —	28 — 49
1 —	20 — 49
8 —	28 — 48
12 —	18 — 47
8 —	29 — 46
3 —	20 — 46
4 —	30 — 45
12 —	1 — 44
REVISED	

BRUNSWICK

LEGEND

- PAVED ROAD
- STONE SURFACED OR EQUIVALENT
- SOIL SURFACED ROAD
- GRADED AND DRAINED ROAD
- UNIMPROVED ROAD
- UNDERGROUND CABLE
- RAILROAD
- GRADE SEPARATION
- COUNTY SEAT ALSO INCORPORATED CITY
- SCHOOL
- CHURCH
- TRIANGULATION STATION
- FOREST SERVICE LOOKOUT STATION
- 64 UNITED STATES HIGHWAY
- 27 STATE HIGHWAY

NORTH CAROLINA
STATE HIGHWAY AND PUBLIC WORKS COMMISSION

LITHOGRAPHED IN WINSTON-SALEM, N. C. BY WINSTON PTG. CO.

BUNCOMBE COUNTY

THIRTEENTH DIVISION

SCALE
MILES
0 1 2 3 4

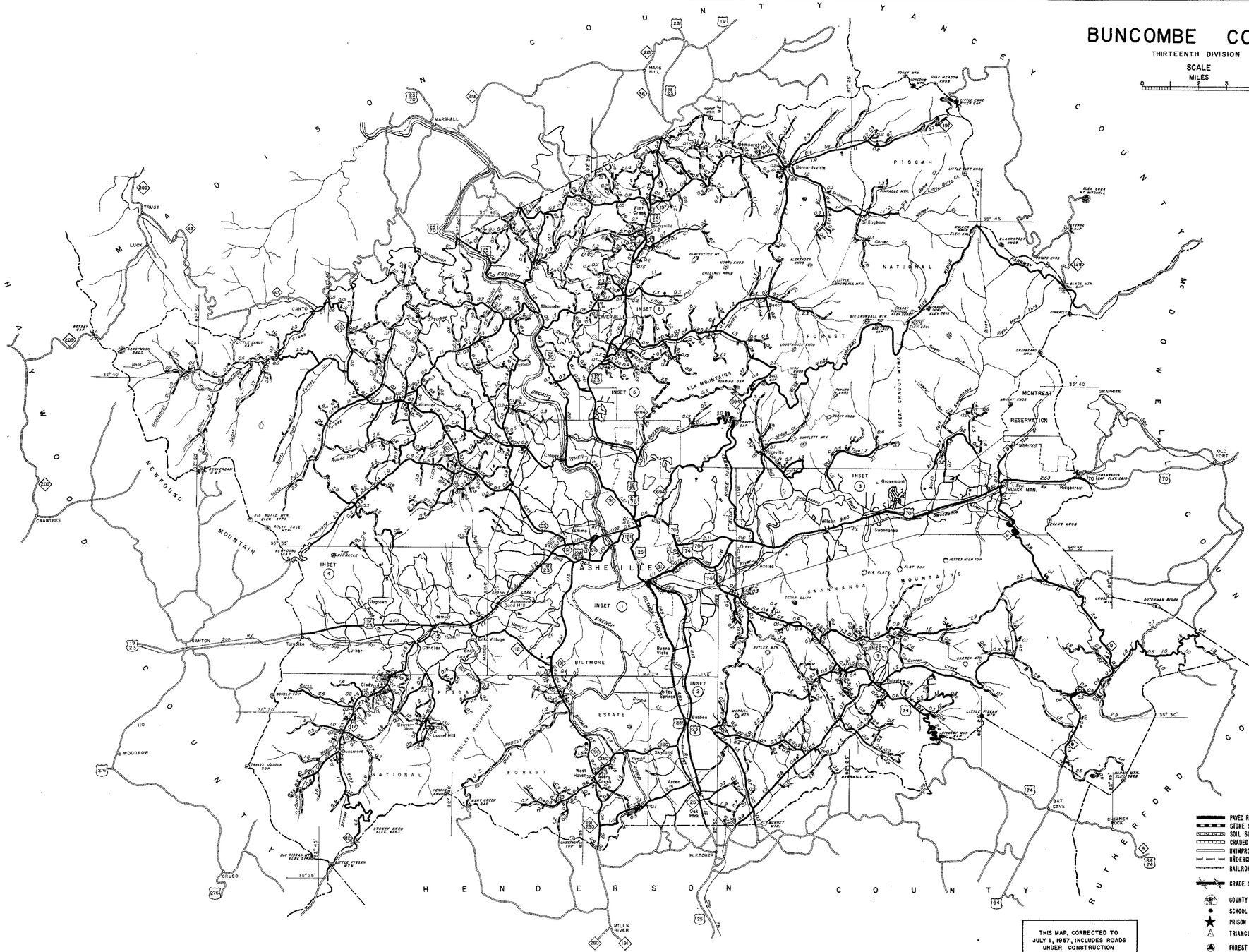

THIS MAP, CORRECTED TO JULY 1, 1957, INCLUDES ROADS UNDER CONSTRUCTION

LEGEND

- PAVED ROAD
- STONE SURFACED OR EQUIVALENT
- SOIL SURFACED ROAD
- GRADED AND DRAINED ROAD
- UNIMPROVED ROAD
- UNDERGROUND CABLE
- RAILROAD
- GRADE SEPARATION
- COUNTY SEAT ALSO INCORPORATED CITY
- SCHOOL
- CHURCH
- PRISON CAMP
- TRIANGULATION STATION
- FOREST SERVICE LOOKOUT STATION
- UNITED STATES HIGHWAY
- STATE HIGHWAY

NORTH CAROLINA
STATE HIGHWAY COMMISSION

SHEET 1 OF 3

BUNCOMBE CO.

6—30—57
12—7—56
6—30—56
REVISED

LITHOGRAPHED BY CHARLOTTE, N. C., BY VAUGHN PRINTING CO.

BUNCOMBE COUNTY

SUPPLEMENT NO. 1

THIRTEENTH DIVISION

SCALE

0 1/2 1 MI.

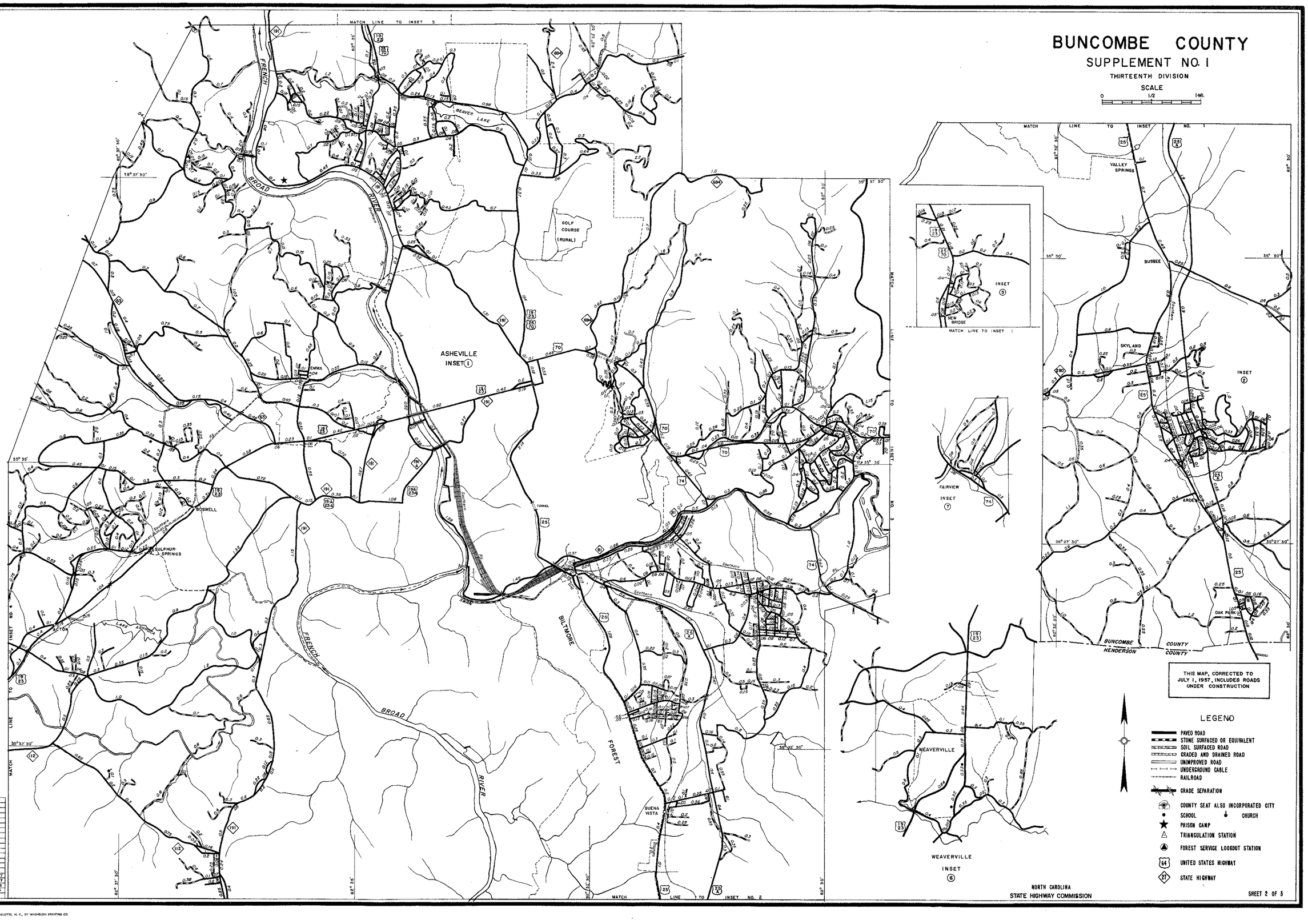

THIS MAP, CORRECTED TO JULY 1, 1957, INCLUDES ROADS UNDER CONSTRUCTION

LEGEND

- PAVED ROAD
- STONE SURFACED OR EQUIVALENT
- SOIL SURFACED ROAD
- GRADED AND DRAINED ROAD
- UNIMPROVED ROAD
- UNDERGROUND CABLE
- RAILROAD
- GRADE SEPARATION
- COUNTY SEAT ALSO INCORPORATED CITY
- SCHOOL
- CHURCH
- PRISON CAMP
- TRIANGULATION STATION
- FOREST SERVICE LOOKOUT STATION
- UNITED STATES HIGHWAY (64)
- STATE HIGHWAY (27)

NORTH CAROLINA
STATE HIGHWAY COMMISSION

SHEET 2 OF 3

BUNCOMBE SUPP. NO. 1

REVISED
6-30-56
12-7-56
4-25-57
6-30-57

LITHOGRAPHED IN CHARLOTTE, N. C., BY WASHBURN PRINTING CO.

BUNCOMBE COUNTY

SUPPLEMENT NO. 2

THIRTEENTH DIVISION

SCALE

0 1/2 1 MI.

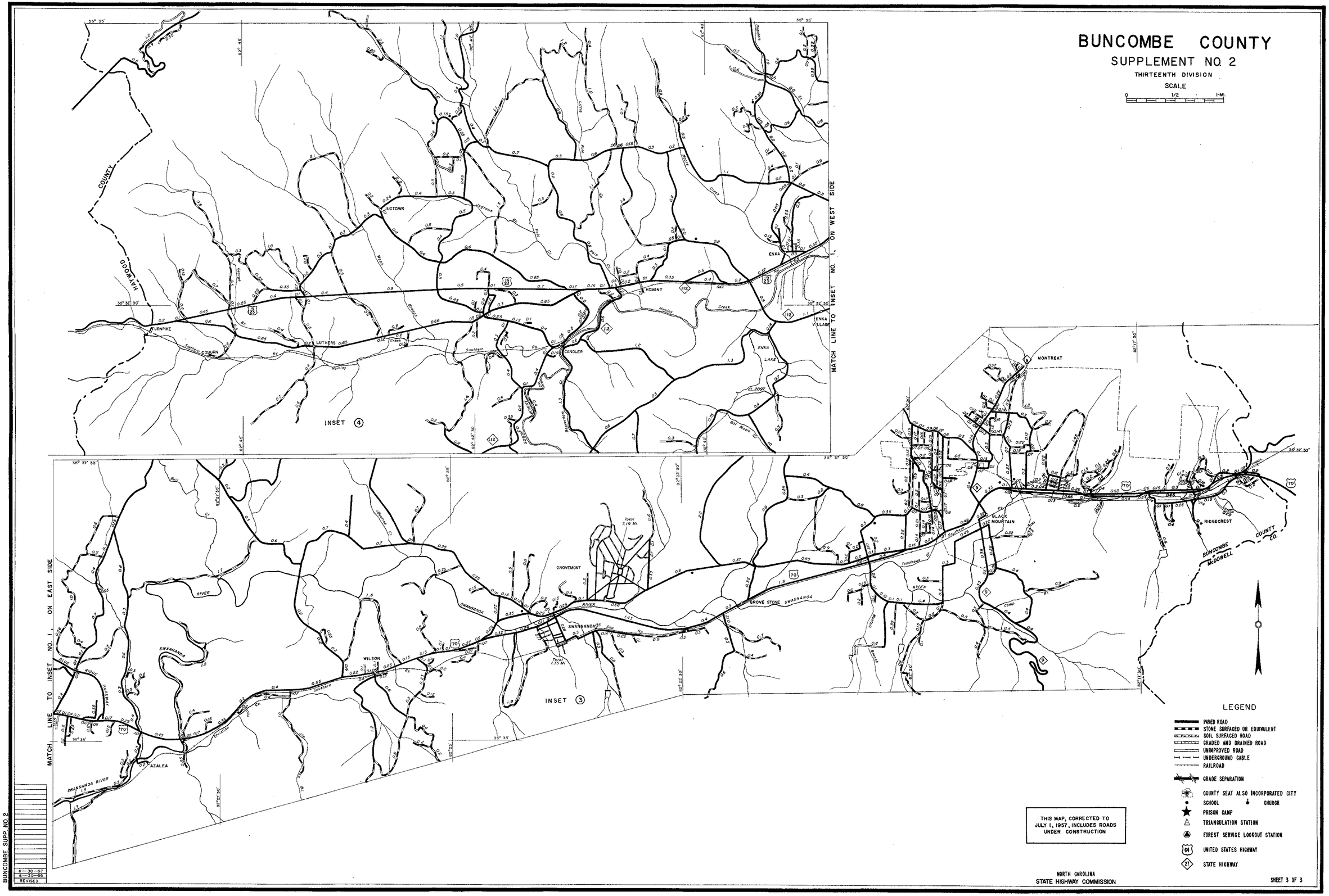

LITHOGRAPHED IN CHARLOTTE, N. C., BY WASHBURN PRINTING CO.

BURKE COUNTY

THIRTEENTH DIVISION

SCALE
MILES
0 1 2 3 4

CROSSNORE
PINEOLA
AVERY COUNTY
NAT FOREST
ALTAMONT
EDGEMONT
MONTIMER
INGALLS
LINVILLE FALLS
LONG ARM MT. ELEV. 4330
LINVILLE
BOONE RIDGE
PISGAH
DANIEL BOONE WILDLIFE MANAGEMENT AREA
NATIONAL FOREST
HAWKS BILL MTN. ELEV. 4080
GREEN MTN.
TABLEROCK MTN. ELEV. 3939
CHESTNUT MTN. ELEV. 3173
WOLF ROCK ELEV. 3472
LITTLE CHESTNUT MTN.
BROWN MTN.
CALDWELL
COLLETTSVILLE
LENOIR
WHITNEL
CAMEWELL
HARTLAND
HUDSON
GRANITE FALLS
HICKORY
BROOKFORD
RHODHISS
CATAWBA RIVER
SPRUCE PINE
MITCHELL COUNTY
ALTAPASS
BLACK MTN.
ASHFORD
McDOWELL COUNTY
PITTS
SEVIER
WOODLAWN
SALT KNOB ELEV. 2048
SHORTOFF MTN. ELEV. 3140
Tuble Rock
Worry
Arneys Store
Chesterfield
BATON
ADAKO
INSET 1
MORGANTON
Longtown
LAKE JAMES
CATAWBA
Bridgewater
Portkiln
SOUTHERN
NEBO
MARION
GLENWOOD
DYSARTVILLE
SILVER CREEK GAP ELEV. 2020
RUTHERFORD COUNTY
CLEVELAND COUNTY
LINCOLN COUNTY
CATAWBA
Burkemont
Enola
Pleasant Grove
Romeo
Great
Burke Chapel
PROBST X-ROADS
PROSPECT RIDGE
BLUE RIDGE MOUNTAINS
SOUTH MOUNTAIN
BUFFALO KNOB
IRON MTN. ELEV. 2094
FLAT GAP
PINCH MTN. ELEV. 2008
DROWNING CREEK MTN.
Henry River
WILDERREN
Rutherford College
DRUID
Connelly Springs
Drexel
Glen Alpine
Bridgewater
Bridgewater Dam
Oak Grove
Hickory Grove
Hickory Airport
Pleasant Hill
Mt. Olive
Mt. Zion
Mt. Pleasant
Mt. Tabor
Mt. Herman
Mt. Carmel
Mt. Vernon
Mt. Hebron
Mt. Calvary
Mt. Moriah
Mt. Nebo
Mt. Gilead
Mt. Hope
Mt. Olivet
Mt. Sinai
Mt. Ararat
Mt. Ephraim
Mt. Horeb
Mt. Shiloh
Mt. Bethel
Mt. Carmel
Mt. Vernon
Mt. Hebron
Mt. Calvary
Mt. Moriah
Mt. Nebo
Mt. Gilead
Mt. Hope
Mt. Olivet
Mt. Sinai
Mt. Ararat
Mt. Ephraim
Mt. Horeb
Mt. Shiloh
Mt. Bethel

NOTE
MILEAGE SHOWN TO CORPORATE LIMITS OF SMALL TOWNS.
FOR MILEAGE IN TOWNS AND VICINITY SEE SUPPLEMENT SHEET.

LEGEND

- PAVED ROAD
- STONE SURFACED OR EQUIVALENT
- SOIL SURFACED ROAD
- GRADED AND DRAINED ROAD
- UNIMPROVED ROAD
- UNDERGROUND CABLE
- RAILROAD
- GRADE SEPARATION
- COUNTY SEAT ALSO INCORPORATED CITY
- SCHOOL ♣ CHURCH
- PRISON CAMP
- TRIANGULATION STATION
- FOREST SERVICE LOOKOUT STATION
- 64 UNITED STATES HIGHWAY
- 27 STATE HIGHWAY

THIS MAP, CORRECTED TO JULY 1, 1957, INCLUDES ROADS UNDER CONSTRUCTION

NORTH CAROLINA
STATE HIGHWAY COMMISSION

SHEET 1 OF 2

BURKE CO.

6	30–57
6	27–57
5	29–57
11	9–56
8	5–56
4	28–56
12	2–55
9	30–55
7	28–55
6	30–55
11	26–54
7	25–54

REVISED

Copy 11-1-57
#1 - Index on Hill
#2 - County Bureau
#3 - Geo. Work Towns
Hashing to Green
Sch. #1.

LITHOGRAPHED IN CHARLOTTE, N. C., BY WASHBURN PRINTING CO.

BURKE COUNTY

SUPPLEMENT

THIRTEENTH DIVISION

SCALE

0 1/2 1 MI.

MORGANTON

GLEN ALPINE

INSET ①

BRITTAIN STORE

CHAMBERS

LAKE RHODHISS

CALDWELL CO.

BURKE CO.

LONGVIEW

PENELOPE

HILDEBRAN

BURKE

CATAWBA

DREXEL

RUTHERFORD COLLEGE

VALDESE

CONNELLY SPRINGS

ICARD

THIS MAP, CORRECTED TO JULY 1, 1957, INCLUDES ROADS UNDER CONSTRUCTION

LEGEND

- PAVED ROAD
- STONE SURFACED OR EQUIVALENT
- SOIL SURFACED ROAD
- GRADED AND DRAINED ROAD
- UNIMPROVED ROAD
- UNDERGROUND CABLE
- RAILROAD
- GRADE SEPARATION
- COUNTY SEAT ALSO INCORPORATED CITY
- SCHOOL ♦ CHURCH
- ★ PRISON CAMP
- △ TRIANGULATION STATION
- FOREST SERVICE LOOKOUT STATION
- 64 UNITED STATES HIGHWAY
- 27 STATE HIGHWAY

REVISED
6 – 30 – 57
6 – 27 – 57
9 – 29 – 56
8 – 2 – 56
4 – 29 – 56
12 – 2 – 55
7 – 28 – 55
6 – 30 – 55
4 – 28 – 55
1 – 27 – 55
11 – 26 – 54
10 – 15 – 54
4 – 1 – 54
2 – 25 – 54

BURKE SUPP.

NORTH CAROLINA
STATE HIGHWAY COMMISSION

SHEET 2 OF 2

LITHOGRAPHED IN CHARLOTTE, N. C., BY WASHBURN PRINTING CO.

CABARRUS COUNTY

TENTH DIVISION

SCALE MILES

0 1 2 3 4

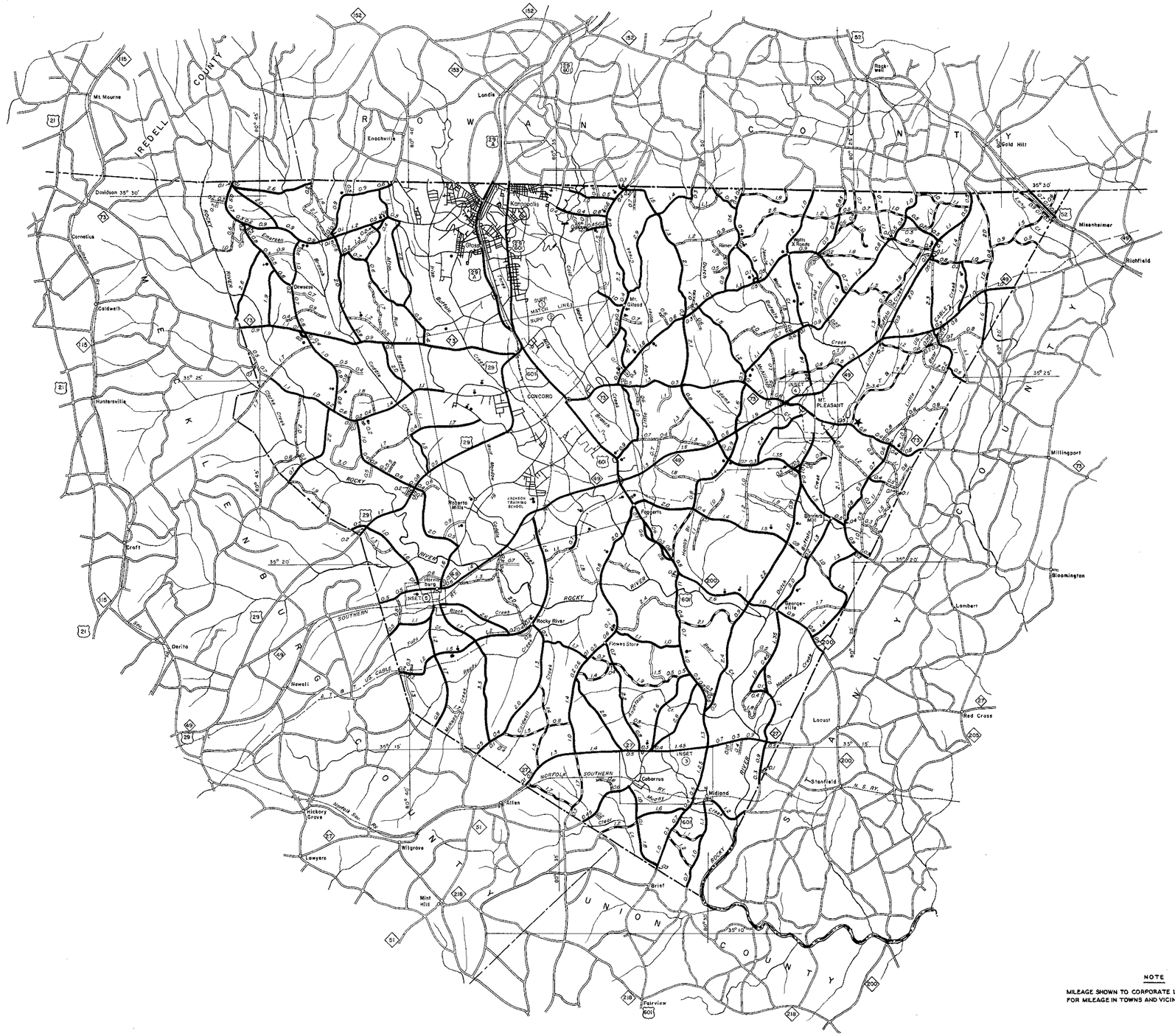
Mt. Mourne
Davidson 35° 30'
Cornelius
Caldwell
Huntersville
Croft
Derita
Newell
Enochville
Londis
Kannapolis
Concord
Gold Hill
Misenheimer
Richfield
Dwesea
Mt. Gilead
Mt. Pleasant
Millingport
Bloomington
Lombert
Red Cross
Stanfield
Locust
Midland
Coburrus
Allen
Kickory Grove
Wilgrove
Lowyers
Mint Hill
Brief
Fairview
Rocky River
Flowes Store
Roberta Mills
Jackson Training School
Figgers
Barrins Mill
Georgeville
Hartsell
Harrisburg
Pitts
Rimer
Poplin
Odell
Gibson
Cabarrus
Union
Mecklenburg
Iredell
Rowan
Stanly
Rocky River
Southern
Norfolk Southern R.R.
U.S. Cable
Hartsell Spur R.R.
Carolina
Yadkin
Meadow Creek
Clarkes Creek
Irish Buffalo Creek
Dutch Buffalo Creek
Coddle Creek
Long Creek
Crooked Run
Goose Creek
Stony Creek
Little Creek
Back Creek
Cold Water Creek
Mallard Creek
Reedy Creek
Twelve Mile Creek
Six Mile Creek
Irish Creek
Barnhardt Creek
Hoover Creek
Cedar Creek
Rocky River
Buffalo Creek
Clear Creek
Long Branch
Little Long Branch
Dutch Buffalo Creek
Meadow Creek
Stanly Creek
Little Stanly Creek
Crooked Run Creek

CABARRUS COUNTY

SUPPLEMENT NO. 1

TENTH DIVISION

SCALE

0 1/2 1 MI.

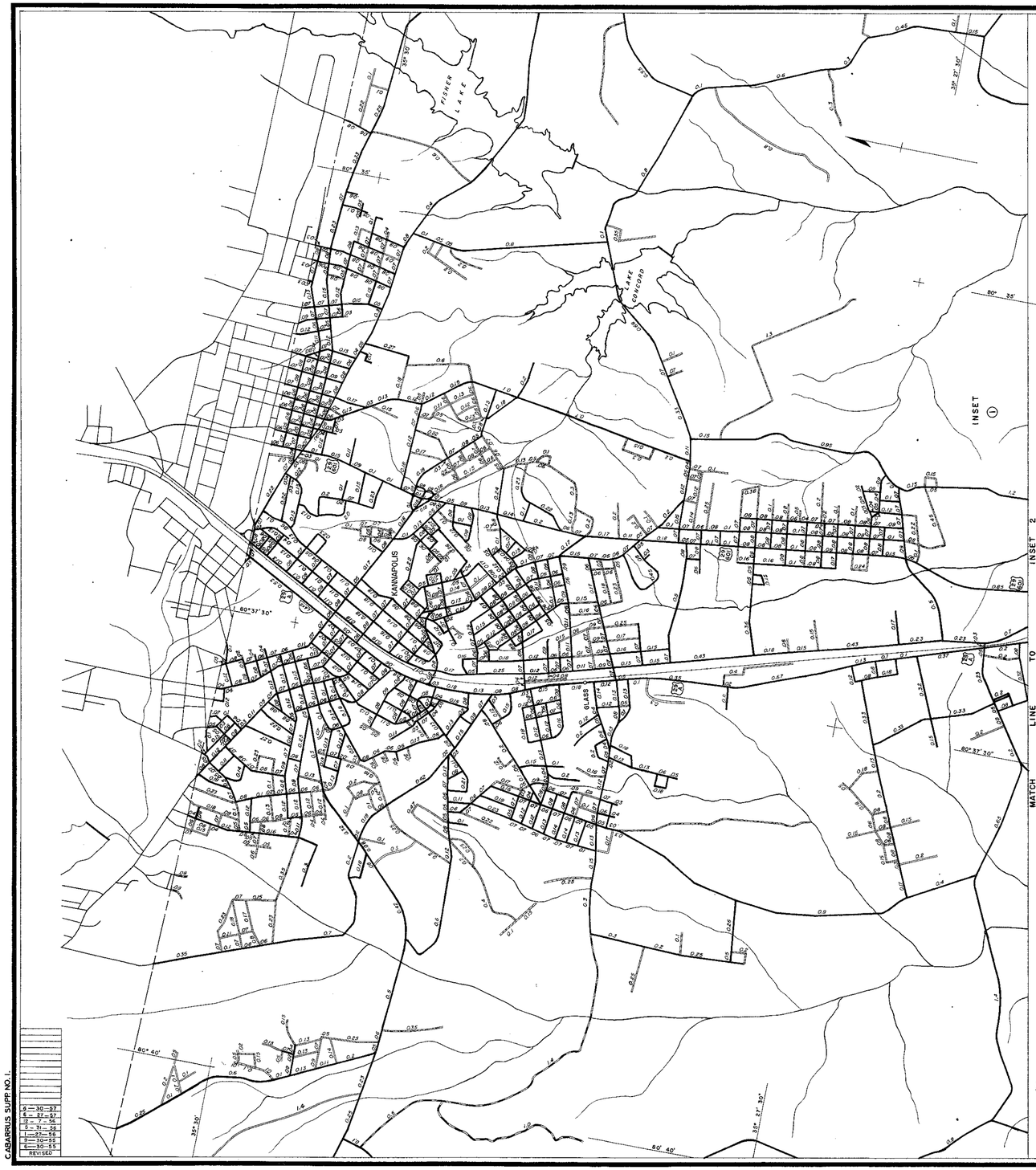

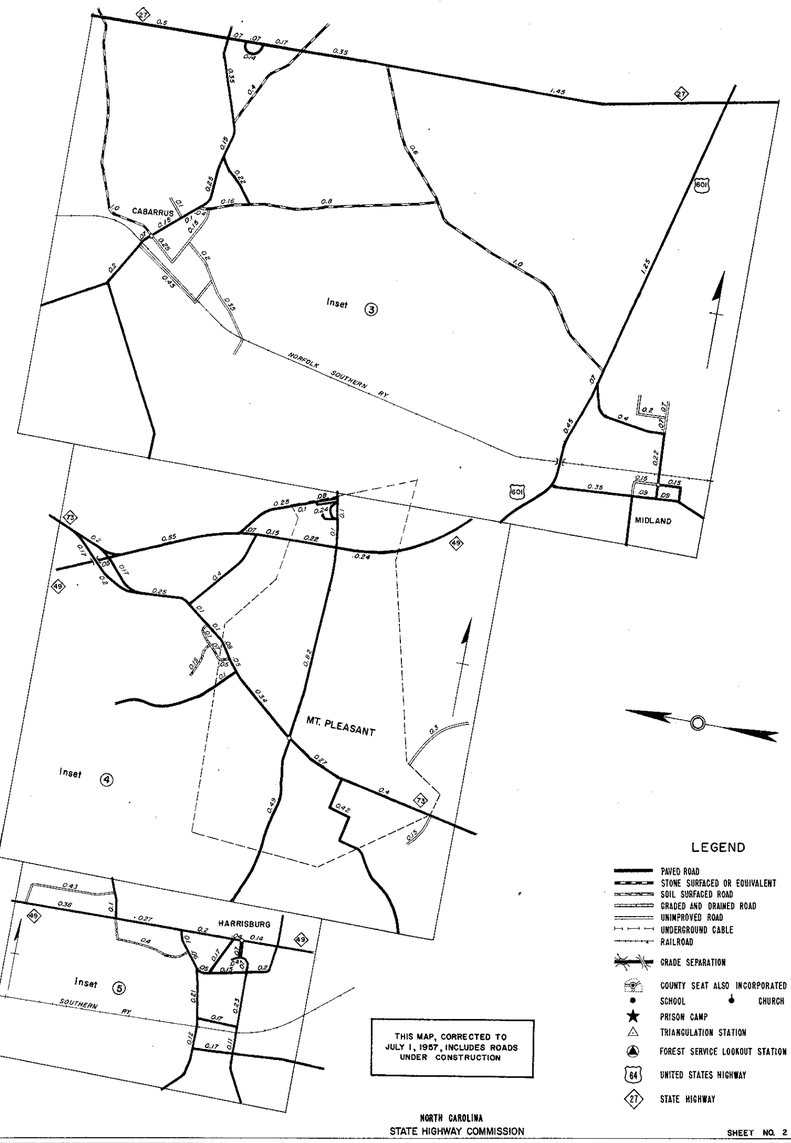

LEGEND

- PAVED ROAD
- STONE SURFACED OR EQUIVALENT
- SOIL SURFACED ROAD
- GRADED AND DRAINED ROAD
- UNIMPROVED ROAD
- UNDERGROUND CABLE
- RAILROAD
- GRADE SEPARATION
- COUNTY SEAT ALSO INCORPORATED CITY
- SCHOOL
- CHURCH
- PRISON CAMP
- TRIANGULATION STATION
- FOREST SERVICE LOOKOUT STATION
- UNITED STATES HIGHWAY
- STATE HIGHWAY

NORTH CAROLINA
STATE HIGHWAY COMMISSION

SHEET NO. 2 OF 3

CABARRUS SUPP NO. 1

4	30-57
5	27-57
12	7-56
5	31-56
1	27-56
3	30-55
6	30-55

REVISED

LITHOGRAPHED IN CHARLOTTE, N. C., BY WASHBURN PRINTING CO.

CABARRUS COUNTY

SUPPLEMENT NO. 2

TENTH DIVISION

SCALE

0 1/2 1-MI.

INSET NO. 1

INSET NO. 2

MATCH LINE TO INSET (2)

THIS MAP, CORRECTED TO JULY 1, 1957, INCLUDES ROADS UNDER CONSTRUCTION

LEGEND

- PAVED ROAD
- STONE SURFACED OR EQUIVALENT
- SOIL SURFACED ROAD
- GRADED AND DRAINED ROAD
- UNIMPROVED ROAD
- UNDERGROUND CABLE
- RAILROAD
- GRADE SEPARATION
- COUNTY SEAT ALSO INCORPORATED CITY
- SCHOOL
- CHURCH
- PRISON CAMP
- TRIANGULATION STATION
- FOREST SERVICE LOOKOUT STATION
- UNITED STATES HIGHWAY
- STATE HIGHWAY

NORTH CAROLINA
STATE HIGHWAY COMMISSION

SHEET 3 OF 3

CABARRUS SUPP NO.2

6—30—57 REVISED
10—7—56
3—21—56
1—27—56
9—30—55
6—30—55

LITHOGRAPHED IN CHARLOTTE, N. C., BY WASHBURN PRINTING CO.

CALDWELL COUNTY

ELEVENTH DIVISION

SCALE
MILES

0 1 2 3 4

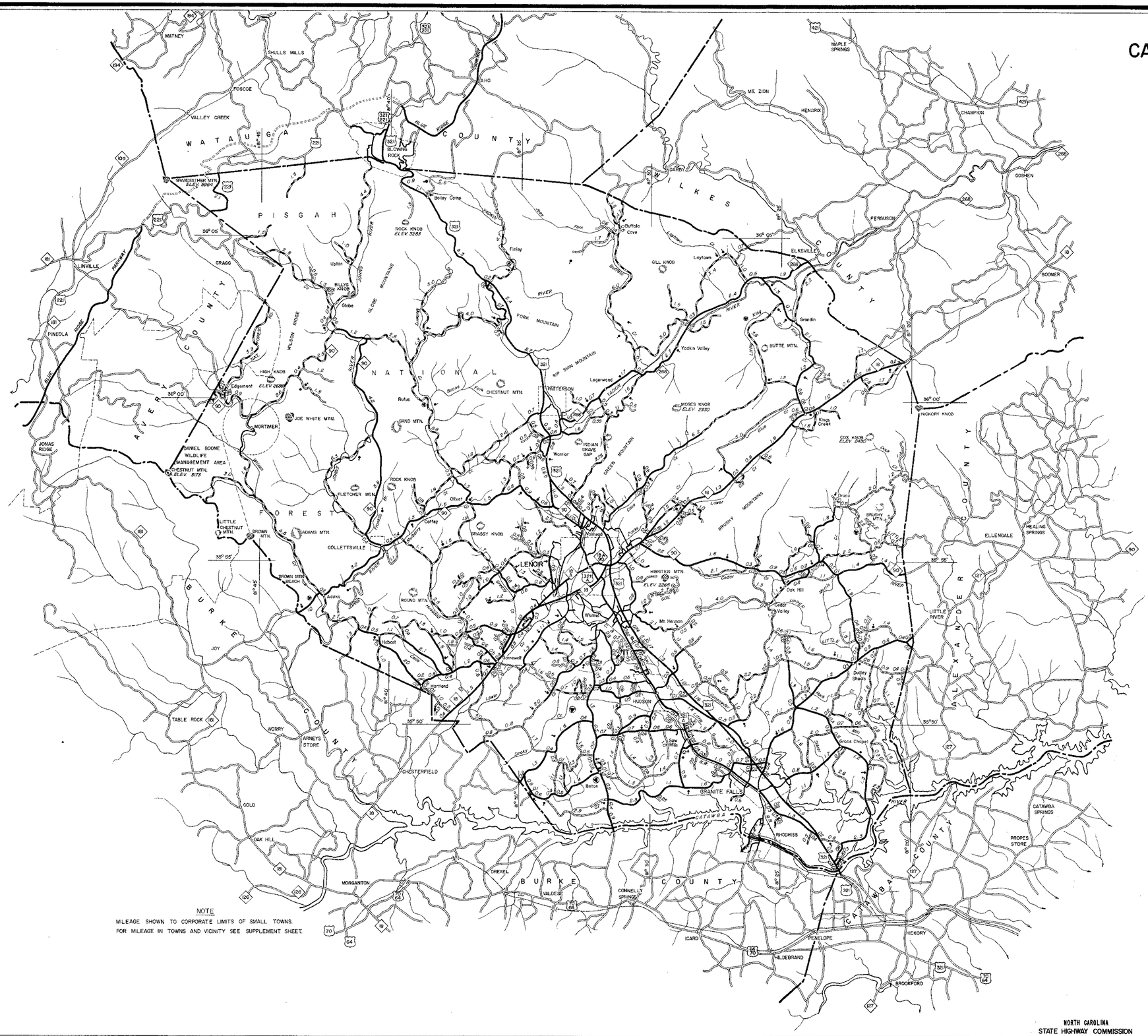
WATAUGA COUNTY
WILKES COUNTY
AVERY COUNTY
BURKE COUNTY
CALDWELL COUNTY
ALEXANDER COUNTY
CATAWBA COUNTY
PISGAH NATIONAL FOREST
BLOWING ROCK
GRANDFATHER MTN. ELEV. 5964
ROCK KNOB ELEV. 3285
HIGH KNOB ELEV. 2680
JOE WHITE MTN.
CHESTNUT MTN. ELEV. 3175
DANIEL BOONE WILDLIFE MANAGEMENT AREA
FLETCHER MTN.
LITTLE CHESTNUT MTN.
BROWN MTN.
ADAMS MTN.
BROWN MTN. BEACH
ROUND MTN.
HIBRITEN MTN. ELEV. 2269
BRUSHY MTN. ELEV. 2580
COX KNOB ELEV. 2430
MORES KNOB ELEV. 2330
BUTTE MTN.
GILL KNOBS
FORK MOUNTAIN
ROP SHIN MOUNTAIN
TOM CHESTNUT MTN.
SAND MTN.
GREEN MOUNTAIN
BRUSHY MOUNTAINS
GLOBE MOUNTAINS
WILSON RIDGE
JONAS RIDGE
PINEOLA RIDGE
BLUE RIDGE
BOONE
INVILLE
GRAGG
PINEOLA
MORTIMER
TABLE ROCK
WORRY
ARNEYS STORE
CHESTERFIELD
GOLD
OAK HILL
JOY
MATNEY
FOSCOE
VALLEY CREEK
SHULLS MILLS
MAPLE SPRINGS
MT. ZION
HENDRIX
CHAMPION
GOSHEN
FERGUSON
BOOMER
ELKSVILLE
Buffalo Cove
Loytown
Finley
Upton
Globe
Edgemont
Rufus
Patterson
Legerwood
Yadkin Valley
Grandin
Kings Creek
HICKORY KNOB
Warrior
Olivet
Coffey
Collettsville
LENOIR
Yorkmead
Oak Hill
Whitnel
Mt. Hermon
Hibriten
Adako
Hobart
Gamewell
Harrland
Boston
HUDSON
Sawmills
Cross Chapel
GRANITE FALLS
RHODHISS
PROPES STORE
CATAWBA SPRINGS
ELLENDALE
HEALING SPRINGS
LITTLE RIVER
Dudley Shoals
Ogreta
Shady Grove
Lower Creek
Upper Creek
Lower Little River
Upper Little River
Lower Creek
Upper Creek
Gragg Creek
Kings Creek
Yadkin River
Lewis Fork
Buffalo Creek
Lovelace

CALDWELL COUNTY

SUPPLEMENT

ELEVENTH DIVISION

SCALE

0 1/2 1 MI.

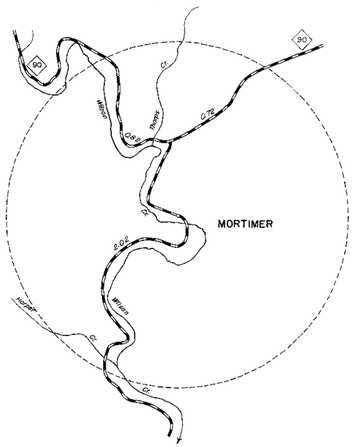

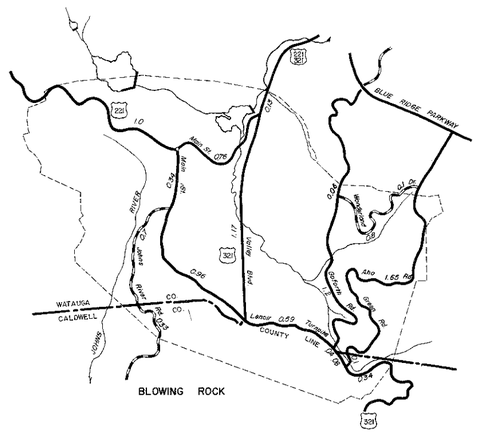

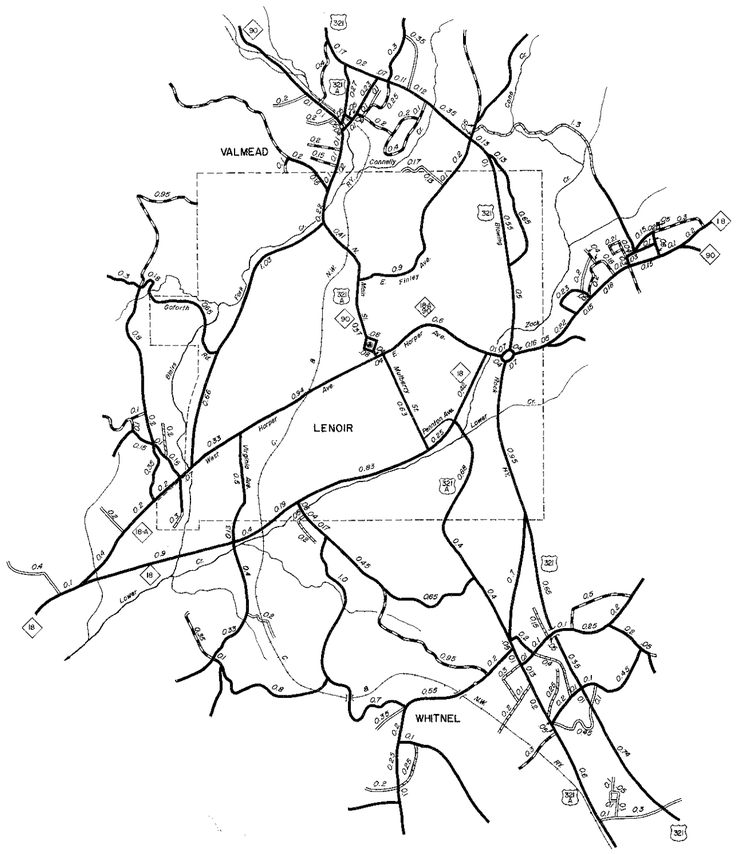

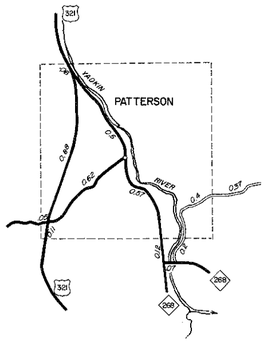

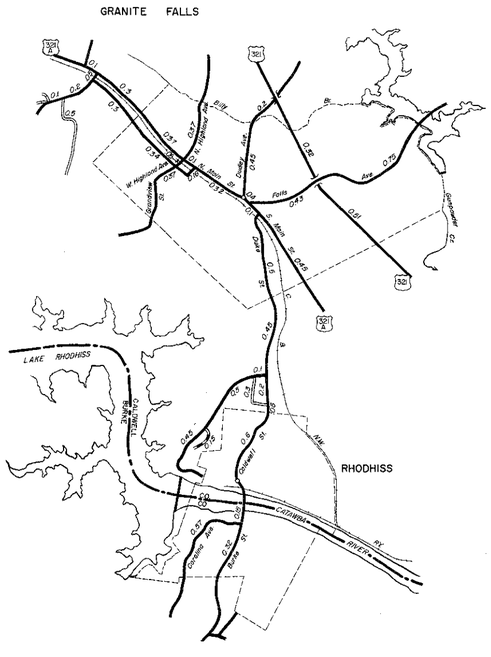

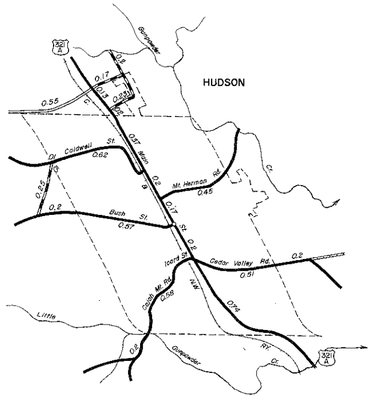

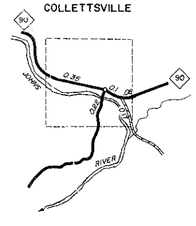

THIS MAP, CORRECTED TO JULY 1, 1957, INCLUDES ROADS UNDER CONSTRUCTION

LEGEND

- PAVED ROAD
- STONE SURFACED OR EQUIVALENT
- SOIL SURFACED ROAD
- GRADED AND DRAINED ROAD
- UNIMPROVED ROAD
- UNDERGROUND CABLE
- RAILROAD
- GRADE SEPARATION
- COUNTY SEAT ALSO INCORPORATED CITY
- SCHOOL
- CHURCH
- PRISON CAMP
- TRIANGULATION STATION
- FOREST SERVICE LOOKOUT STATION
- UNITED STATES HIGHWAY
- STATE HIGHWAY

NORTH CAROLINA
STATE HIGHWAY COMMISSION

SHEET 2 OF 2

CALDWELL SUPP.

6 — 30 — 57
1 — 24 — 57
8 — 2 — 56
1 — 27 — 56
REVISED

LITHOGRAPHED IN CHARLOTTE, N. C. BY WASHBURN PRINTING CO.

CAMDEN & CURRITUCK COUNTIES

FIRST DIVISION

SCALE MILES

0 1 2 3 4

SCALE FOR INSETS MILES

0 0.5 1.0

V I R G I N I A

N O R T H C A R O L I N A

A T L A N T I C O C E A N

A L B E M A R L E S O U N D

D I S M A L S W A M P

P A S Q U O T A N K R I V E R

CAMDEN COUNTY

CURRITUCK COUNTY

PASQUOTANK COUNTY

CAMDEN POINT

SOUTH MILLS

MOYOCK

INSET ①

ELIZABETH CITY

CAMDEN

CURRITUCK

Corolla

Duck

Point Harbor

Jarvisburg

Coinjock

Shawboro

Gregory

Lambs Corner

Burnt Mills

Morgans Corner

Lynchs Corner

Horseshoe

Pearceville

Johnsons Corner

Sharon

Lilly

Tar Corner

Snowden

Sligo

Gum Corner

Maple

Waterlily

Seagull

Knotts Island

Mackay Island

Tull Creek

Tull Bay

Northwest River

North Landing River

Currituck Sound

Coinjock Bay

Great Swamp

Indiantown Creek

Maple Swamp

Cedar Branch

Aydlett

Poplar Branch

Berths

Grandy

Olds

Powells Point

Mamie

Hog Quarter Landing

Spences Corner

Relcross

Indian Town

Smiths Corner

Bartlett

Riddle

Shiloh

Philadelphia

Texaco Beach

Cedar Branch

Trap

Weeksville

Big Flatty Creek

Little Flatty Creek

Texas

Camden County

Pasquotank County

Currituck County

Dismal Swamp Canal

Lake Drummond Canal

Southern Railway

Norfolk

Virginia

Carolina

Creek

Run

Branch

Swamp

Sound

Ocean

Point

Landing

Bay

River

Harbor

Island

Beach

Texaco

Esso

Shell

Sylvia

Barco

Trap

Ferry

Causeway

Bridge

Canal

Railroad

Railway

Line

Cable

Underground

Overhead

Telephone

Telegraph

Power

Light

Gas

Water

Pipe

Pipeline

Tower

Station

Depot

Office

Building

Church

School

Camp

Prison

Lookout

Triangulation

Forest

Service

Highway

Road

Street

Avenue

Boulevard

Drive

Lane

Court

Place

Terrace

Circle

Alley

Way

Trail

Path

Bridge

Ferry

Causeway

CARTERET COUNTY

SECOND DIVISION

SCALE MILES

0 1 2 3 4

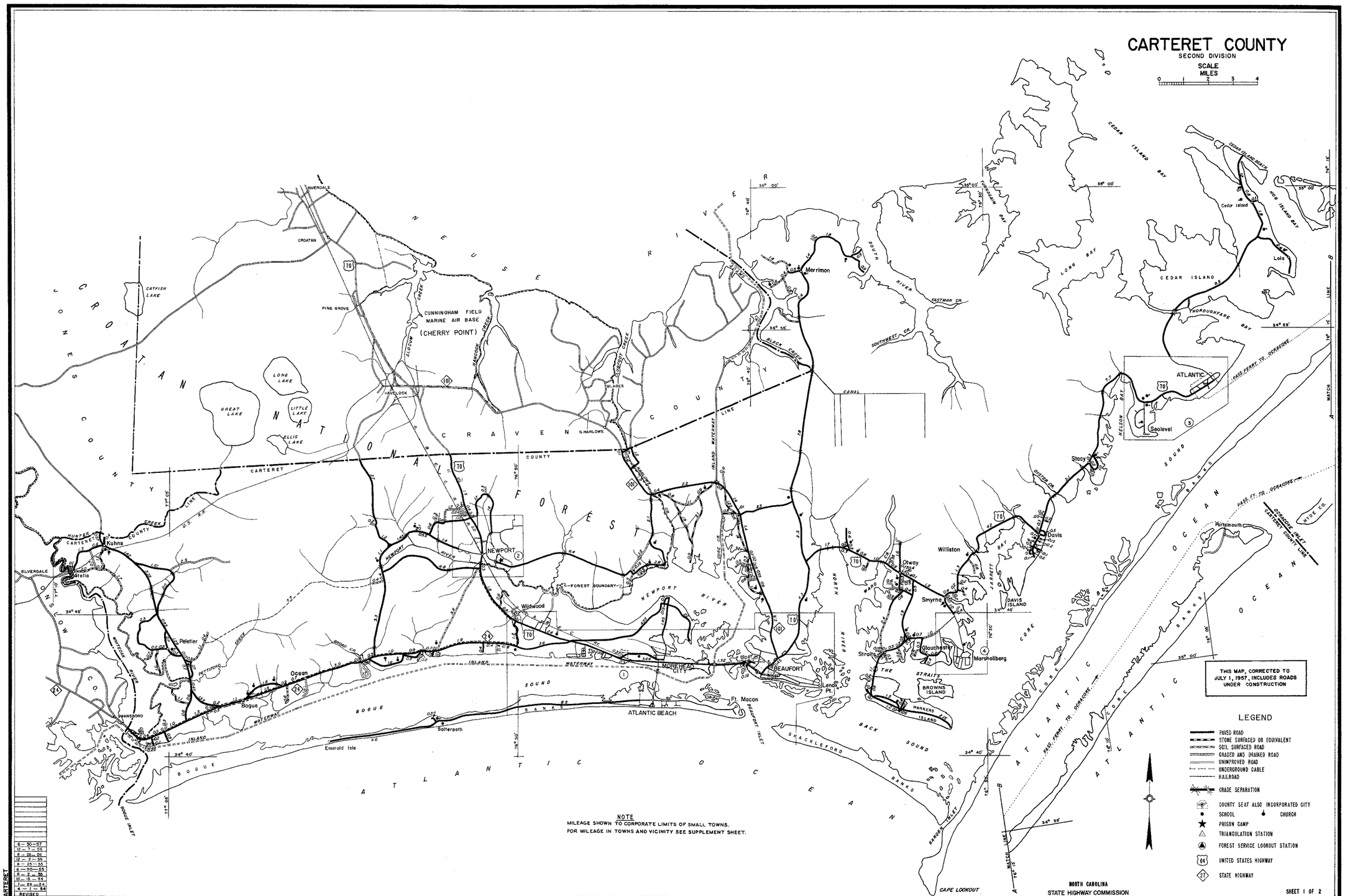

NOTE

MILEAGE SHOWN TO CORPORATE LIMITS OF SMALL TOWNS.
FOR MILEAGE IN TOWNS AND VICINITY SEE SUPPLEMENT SHEET.

THIS MAP, CORRECTED TO JULY 1, 1957, INCLUDES ROADS UNDER CONSTRUCTION

LEGEND

- PAVED ROAD
- STONE SURFACED OR EQUIVALENT
- SOIL SURFACED ROAD
- GRADED AND DRAINED ROAD
- UNIMPROVED ROAD
- UNDERGROUND CABLE
- RAILROAD
- GRADE SEPARATION
- COUNTY SEAT ALSO INCORPORATED CITY
- SCHOOL
- CHURCH
- PRISON CAMP
- TRIANGULATION STATION
- FOREST SERVICE LOOKOUT STATION
- UNITED STATES HIGHWAY
- STATE HIGHWAY

REVISED
6 — 30 — 57
12 — 7 — 56
6 — 20 — 56
12 — 2 — 55
8 — 25 — 55
6 — 30 — 55
6 — 2 — 55
10 — 19 — 54
7 — 29 — 54
4 — 1 — 54

CARTERET

NORTH CAROLINA
STATE HIGHWAY COMMISSION

SHEET 1 OF 2

LITHOGRAPHED IN CHARLOTTE, N. C., BY WASHBURN PRINTING CO.

CARTERET COUNTY
SUPPLEMENT
SECOND DIVISION

SCALE
0 1/2 1 MI.

INSET (1)

INSET (2)

INSET (3)

INSET (4)

THIS MAP, CORRECTED TO JULY 1, 1957, INCLUDES ROADS UNDER CONSTRUCTION

LEGEND
- PAVED ROAD
- STONE SURFACED OR EQUIVALENT
- SOIL SURFACED ROAD
- GRADED AND DRAINED ROAD
- UNIMPROVED ROAD
- UNDERGROUND CABLE
- RAILROAD
- GRADE SEPARATION
- COUNTY SEAT ALSO INCORPORATED CITY
- SCHOOL
- CHURCH
- PRISON CAMP
- TRIANGULATION STATION
- FOREST SERVICE LOOKOUT STATION
- 84 UNITED STATES HIGHWAY
- 27 STATE HIGHWAY

NORTH CAROLINA
STATE HIGHWAY COMMISSION

SHEET 2 OF 2

CARTERET SUPP.

6— 30—57	
5 — 30 — 57	
6 — 28 — 56	
5 — 31 — 56	
1— 24 — 56	
6— 30— 55	
4— 28— 55	
5— 31— 55	
2— 26— 55	
12—23—54	
10— 15 — 54	
4— 1 — 54	
REVISED	

LITHOGRAPHED IN CHARLOTTE, N. C., BY WASHBURN PRINTING CO.

CASWELL COUNTY

SEVENTH DIVISION

SCALE MILES

0 1 2 3 4

SCALE FOR INSETS MILES

0 0.5 1.0

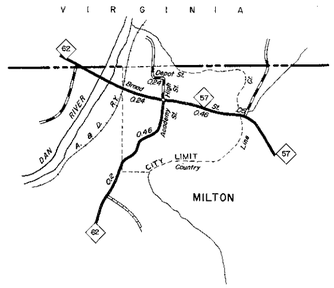

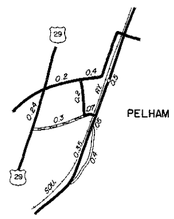

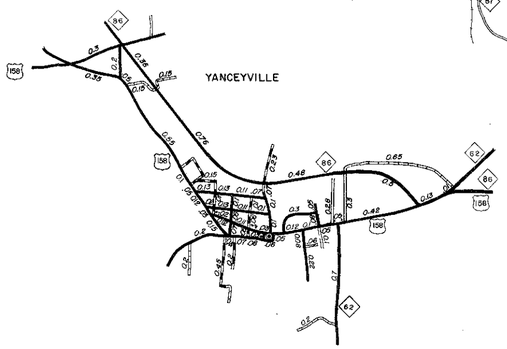

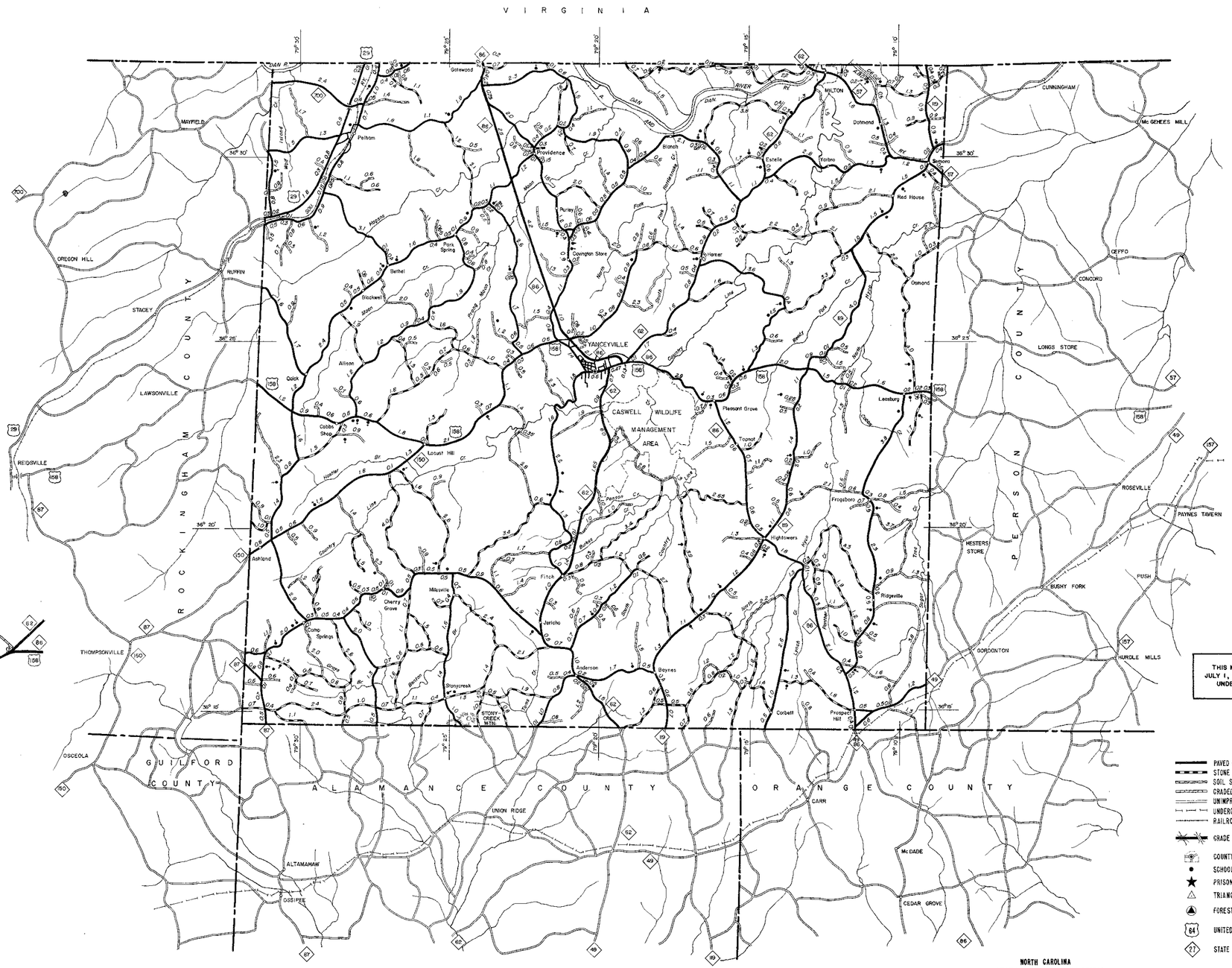

THIS MAP, CORRECTED TO JULY 1, 1957, INCLUDES ROADS UNDER CONSTRUCTION

LEGEND

- PAVED ROAD
- STONE SURFACED OR EQUIVALENT
- SOIL SURFACED ROAD
- GRADED AND DRAINED ROAD
- UNIMPROVED ROAD
- UNDERGROUND CABLE
- RAILROAD
- GRADE SEPARATION
- COUNTY SEAT ALSO INCORPORATED CITY
- SCHOOL
- CHURCH
- PRISON CAMP
- TRIANGULATION STATION
- FOREST SERVICE LOOKOUT STATION
- 64 UNITED STATES HIGHWAY
- 27 STATE HIGHWAY

6 – 30 – 57
6 – 27 – 57
6 – 28 – 56
12 – 2 – 55
6 – 30 – 55
REVISED

CASWELL CO.

NORTH CAROLINA
STATE HIGHWAY COMMISSION

SHEET 1 OF 1

LITHOGRAPHED IN CHARLOTTE, N. C. BY WASHBURN PRINTING CO.

CATAWBA COUNTY

TWELFTH DIVISION

SCALE
MILES
0 1 2 3 4



THIS MAP, CORRECTED TO JULY 1, 1957, INCLUDES ROADS UNDER CONSTRUCTION

NOTE
MILEAGE SHOWN TO CORPORATE LIMITS OF SMALL TOWNS.
FOR MILEAGE IN TOWNS AND VICINITY SEE SUPPLEMENT SHEET.

LEGEND

- PAVED ROAD
- STONE SURFACED OR EQUIVALENT
- SOIL SURFACED ROAD
- GRADED AND DRAINED ROAD
- UNIMPROVED ROAD
- UNDERGROUND CABLE
- RAILROAD
- GRADE SEPARATION
- COUNTY SEAT ALSO INCORPORATED CITY
- SCHOOL
- CHURCH
- PRISON CAMP
- TRIANGULATION STATION
- FOREST SERVICE LOOKOUT STATION
- 64 UNITED STATES HIGHWAY
- 27 STATE HIGHWAY

6 – 30 – 57
6 – 27 – 57
5 – 30 – 57
12 – 7 – 56
1-27-56
6-30-55
7-29-54
REVISED

CATAWBA

NORTH CAROLINA
STATE HIGHWAY COMMISSION

SHEET 1 OF 2

LITHOGRAPHED IN CHARLOTTE, N. C., BY WASHBURN PRINTING CO.

CATAWBA COUNTY
SUPPLEMENT
TWELFTH DIVISION

SCALE
0 0.5 1 MI.

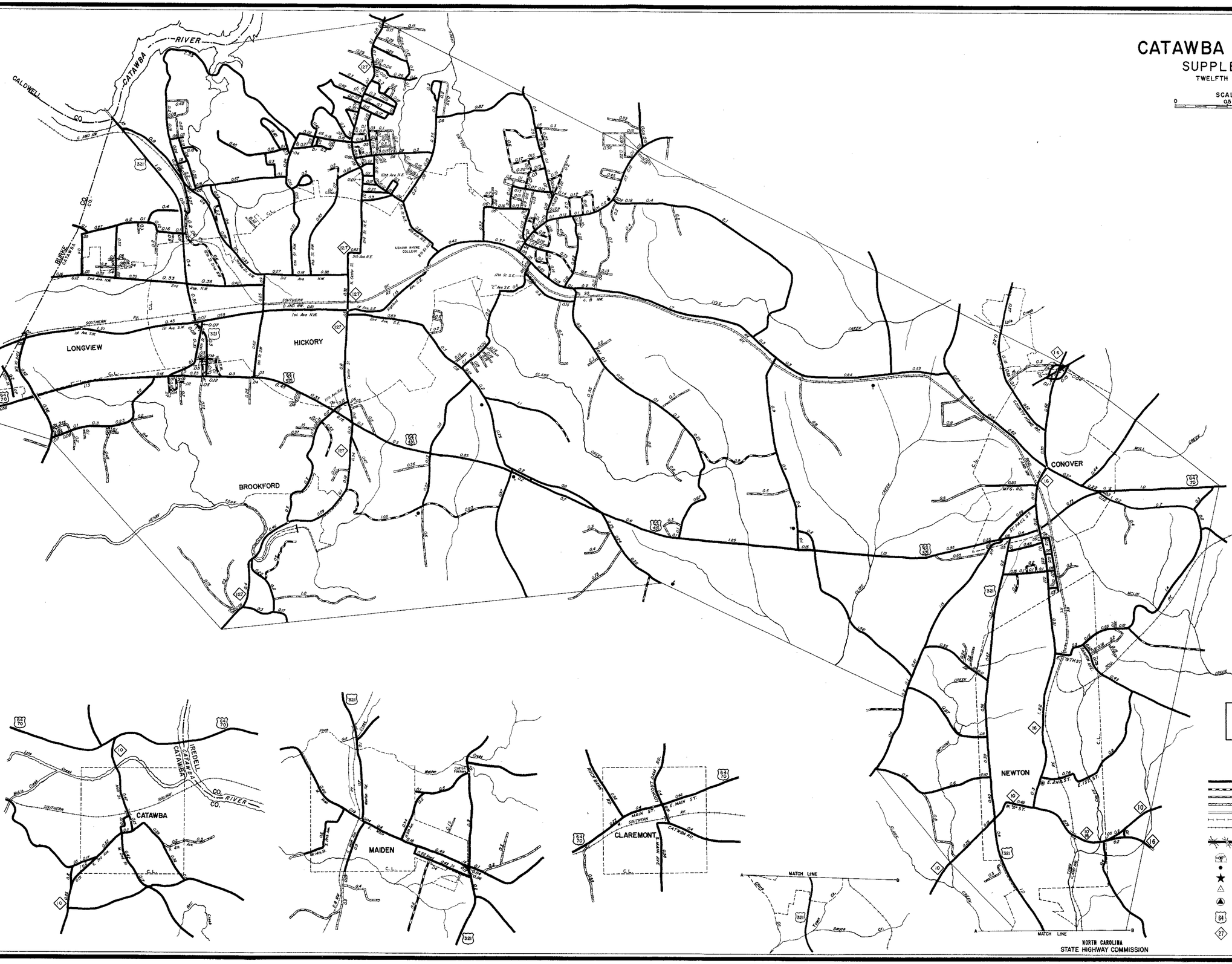

THIS MAP, CORRECTED TO JULY 1, 1957, INCLUDES ROADS UNDER CONSTRUCTION

LEGEND

- PAVED ROAD
- STONE SURFACED OR EQUIVALENT
- SOIL SURFACED ROAD
- GRADED AND DRAINED ROAD
- UNIMPROVED ROAD
- UNDERGROUND CABLE
- RAILROAD
- GRADE SEPARATION
- COUNTY SEAT ALSO INCORPORATED CITY
- SCHOOL
- CHURCH
- PRISON CAMP
- TRIANGULATION STATION
- FOREST SERVICE LOOKOUT STATION
- UNITED STATES HIGHWAY
- STATE HIGHWAY

6 — 30 — 57
5 — 30 — 57
9 — 29 — 56
9 — 2 — 56
6 — 28 — 56
4 — 26 — 56
1 — 27 — 56
9 — 30 — 55
8 — 25 — 55
6 — 30 — 55
6 — 2 — 55
REVISED

CATAWBA SUPP.

NORTH CAROLINA
STATE HIGHWAY COMMISSION

SHEET 2 OF 2

LITHOGRAPHED IN CHARLOTTE, N. C. BY WASHBURN PRINTING CO.

CHATHAM COUNTY

EIGHTH DIVISION

SCALE MILES

0 1 2 3 4

THIS MAP, CORRECTED TO JULY 1, 1957, INCLUDES ROADS UNDER CONSTRUCTION

NOTE

MILEAGE SHOWN TO CORPORATE LIMITS OF SMALL TOWNS. FOR MILEAGE IN TOWNS AND VICINITY SEE SUPPLEMENT SHEET.

LEGEND

- PAVED ROAD
- STONE SURFACED OR EQUIVALENT
- SOIL SURFACED ROAD
- GRADED AND DRAINED ROAD
- UNIMPROVED ROAD
- UNDERGROUND CABLE
- RAILROAD
- GRADE SEPARATION
- COUNTY SEAT ALSO INCORPORATED CITY
- SCHOOL
- CHURCH
- PRISON CAMP
- TRIANGULATION STATION
- FOREST SERVICE LOOKOUT STATION
- 64 UNITED STATES HIGHWAY
- 27 STATE HIGHWAY

NORTH CAROLINA
STATE HIGHWAY COMMISSION

SHEET 1 OF 2

CHATHAM CO.

6—30—57	
12— 7—56	
6— 31— 56	
10—28—56	
6—30—55	
REVISED	

LITHOGRAPHED IN CHARLOTTE, N. C., BY WASHBURN PRINTING CO.

CHATHAM COUNTY
SUPPLEMENT
EIGHTH DIVISION

SCALE
0 1/2 1 MI.

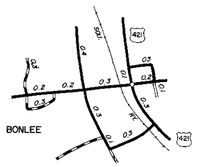

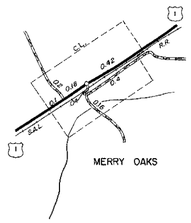

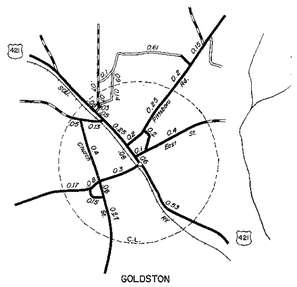

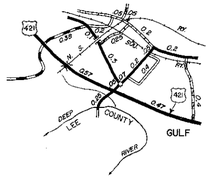

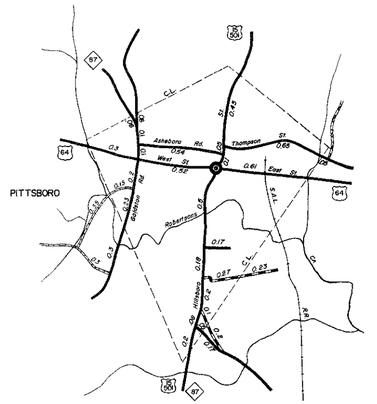

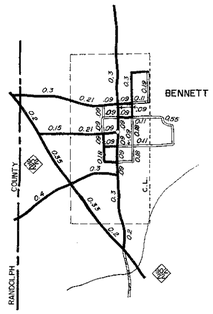

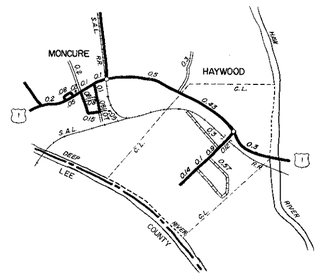

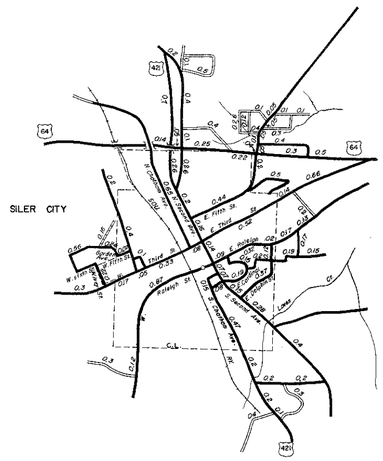

THIS MAP, CORRECTED TO JULY 1, 1957, INCLUDES ROADS UNDER CONSTRUCTION

LEGEND

- PAVED ROAD
- STONE SURFACED OR EQUIVALENT
- SOIL SURFACED ROAD
- GRADED AND DRAINED ROAD
- UNIMPROVED ROAD
- UNDERGROUND CABLE
- RAILROAD
- GRADE SEPARATION
- COUNTY SEAT ALSO INCORPORATED CITY
- SCHOOL
- CHURCH
- PRISON CAMP
- TRIANGULATION STATION
- FOREST SERVICE LOOKOUT STATION
- 64 UNITED STATES HIGHWAY
- 27 STATE HIGHWAY

NORTH CAROLINA
STATE HIGHWAY COMMISSION

SHEET 2 OF 2

CHATHAM SUPP.

8 — 30 — 57
12 — 7 — 58
1 — 21 — 58
2 — 28 — 58
10 — 28 — 58
6 — 30 — 59
REVISED

LITHOGRAPHED IN CHARLOTTE, N. C., BY MASHBURN PRINTING CO.

CHEROKEE COUNTY

FOURTEENTH DIVISION

SCALE
MILES
0 1 2 3 4

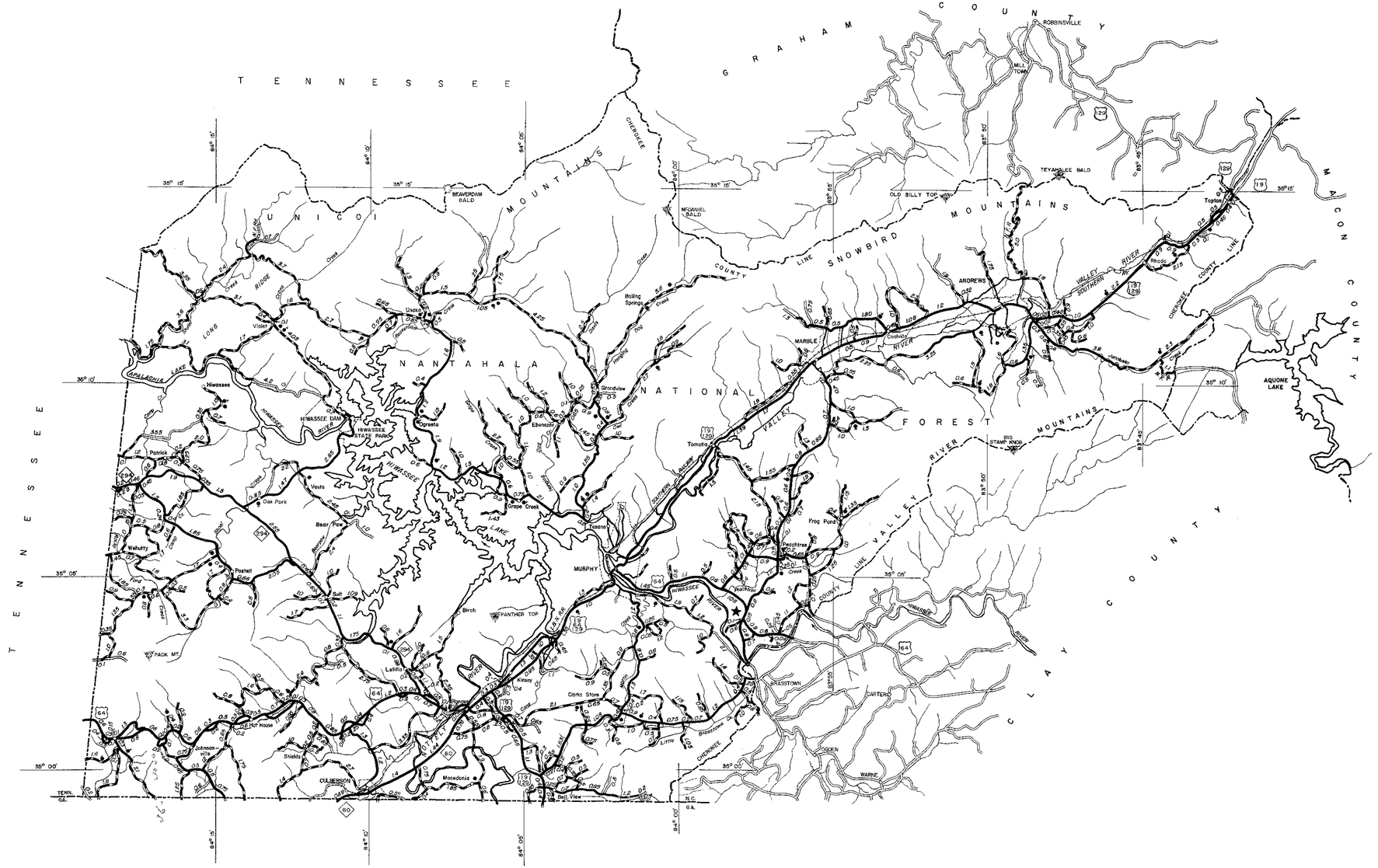

THIS MAP, CORRECTED TO JULY 1, 1957, INCLUDES ROADS UNDER CONSTRUCTION

LEGEND

- PAVED ROAD
- STONE SURFACED OR EQUIVALENT
- SOIL SURFACED ROAD
- GRADED AND DRAINED ROAD
- UNIMPROVED ROAD
- UNDERGROUND CABLE
- RAILROAD
- GRADE SEPARATION
- COUNTY SEAT ALSO INCORPORATED CITY
- SCHOOL • CHURCH
- PRISON CAMP
- TRIANGULATION STATION
- FOREST SERVICE LOOKOUT STATION
- UNITED STATES HIGHWAY
- STATE HIGHWAY

NOTE

MILEAGE SHOWN TO CORPORATE LIMITS OF SMALL TOWNS.
FOR MILEAGE IN TOWNS AND VICINITY SEE SUPPLEMENT SHEET.

6 - 30 - 57
6 - 27 - 57
4 - 25 - 57
6 - 30 - 56
REVISED

NORTH CAROLINA
STATE HIGHWAY COMMISSION

LITHOGRAPHED IN CHARLOTTE, N. C., BY WASHBURN PRINTING CO.

CHEROKEE COUNTY

SUPPLEMENT

FOURTEENTH DIVISION

SCALE

0 1/2 1 MI.

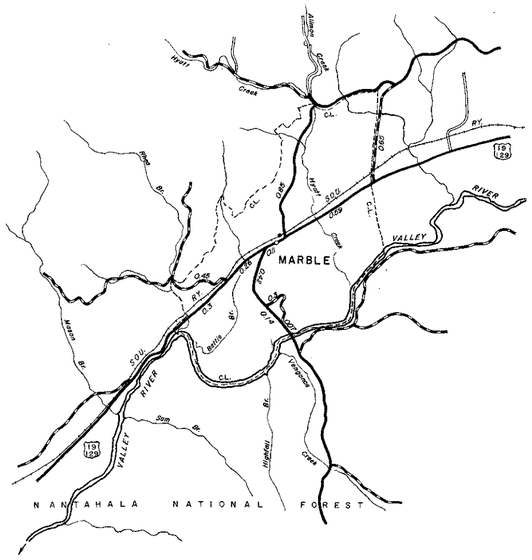

PASQUOTANK, PERQUIMANS, AND CHOWAN COUNTIES

FIRST DIVISION

SCALE MILES

0 1 2 3 4

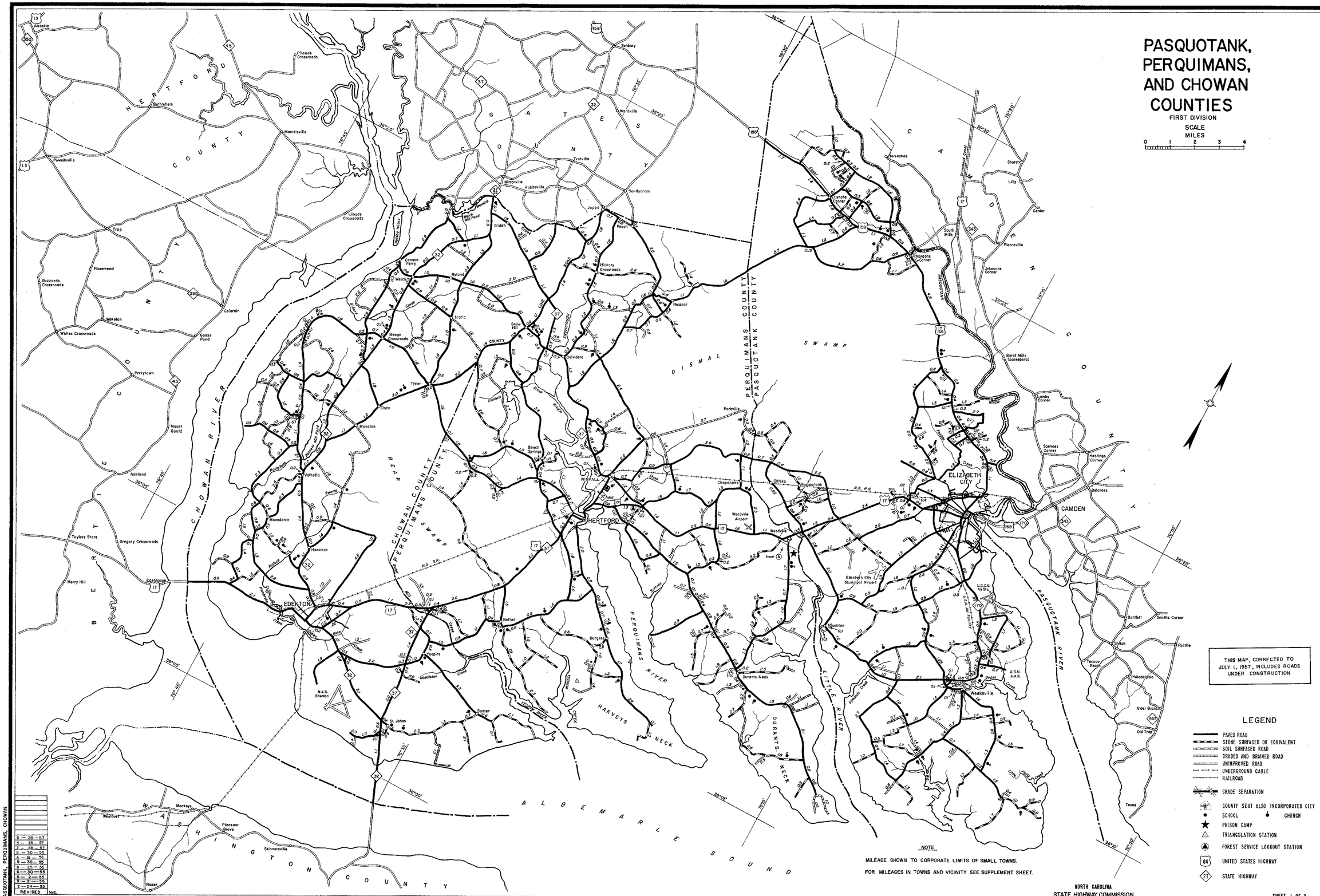

THIS MAP, CORRECTED TO JULY 1, 1957, INCLUDES ROADS UNDER CONSTRUCTION

LEGEND

- PAVED ROAD
- STONE SURFACED OR EQUIVALENT
- SOIL SURFACED ROAD
- GRADED AND DRAINED ROAD
- UNIMPROVED ROAD
- UNDERGROUND CABLE
- RAILROAD
- GRADE SEPARATION
- COUNTY SEAT ALSO INCORPORATED CITY
- SCHOOL
- CHURCH
- PRISON CAMP
- TRIANGULATION STATION
- FOREST SERVICE LOOKOUT STATION
- 64 UNITED STATES HIGHWAY
- 17 STATE HIGHWAY

NOTE

MILEAGE SHOWN TO CORPORATE LIMITS OF SMALL TOWNS.

FOR MILEAGES IN TOWNS AND VICINITY SEE SUPPLEMENT SHEET.

6 — 30 — 57	
4 — 25 — 57	
2 — 28 — 57	
9 — 30 — 56	
5 — 31 — 56	
9 — 30 — 55	
8 — 25 — 55	
6 — 30 — 55	
6 — 2 — 55	
3 — 31 — 55	
2 — 24 — 55	
REVISED	MoC.

PASQUOTANK, PERQUIMANS, CHOWAN

NORTH CAROLINA
STATE HIGHWAY COMMISSION

SHEET 1 OF 2

LITHOGRAPHED IN CHARLOTTE, N. C., BY WASHBURN PRINTING CO.

PASQUOTANK, PERQUIMANS, AND CHOWAN SUPPLEMENT

FIRST DIVISION

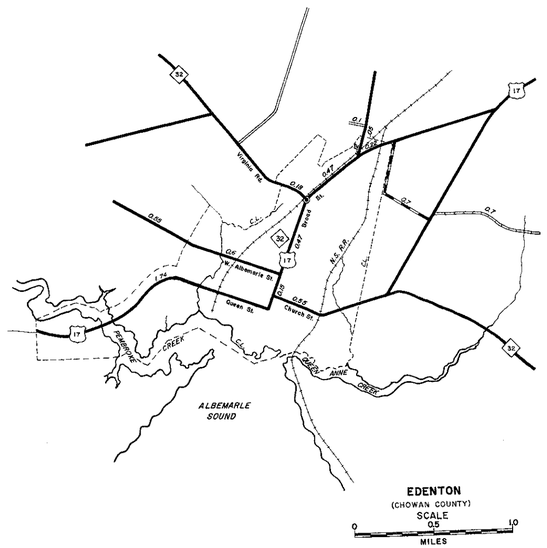

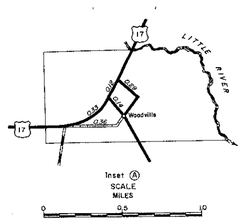

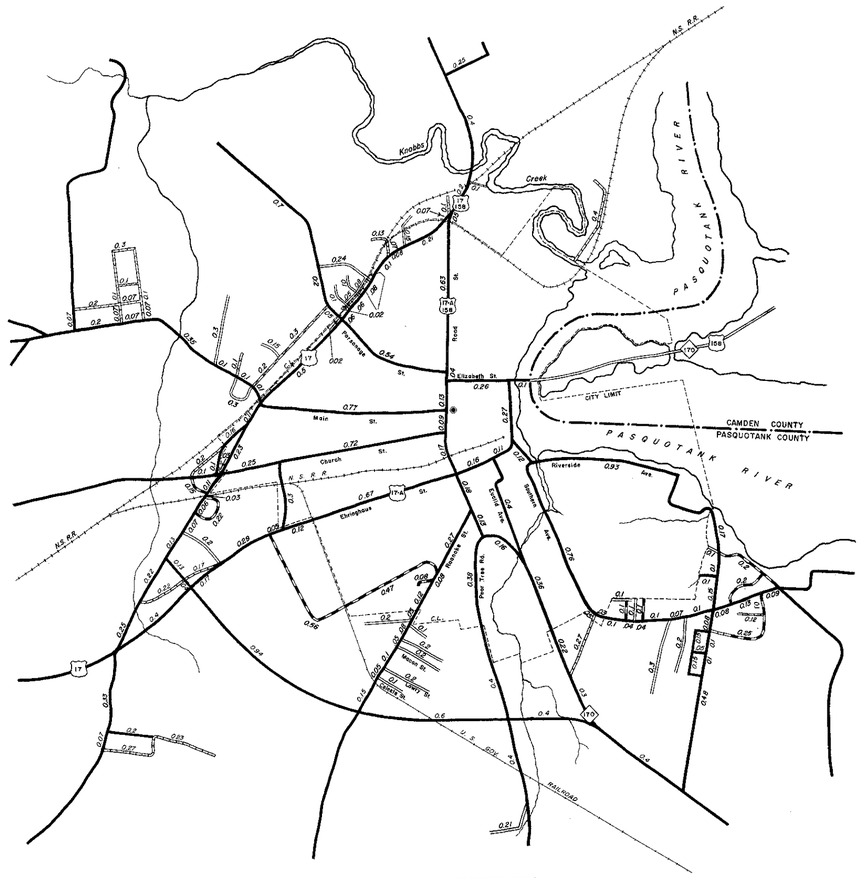

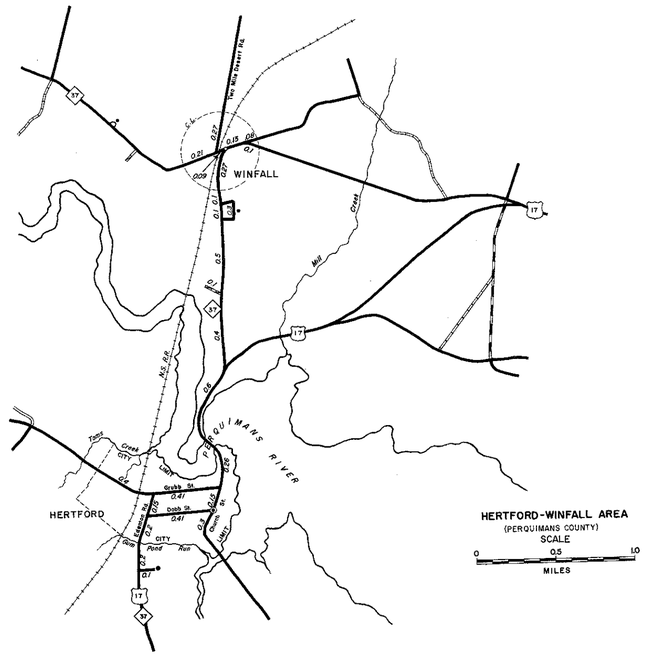

THIS MAP, CORRECTED TO JULY 1, 1957, INCLUDES ROADS UNDER CONSTRUCTION

LEGEND

- PAVED ROAD
- STONE SURFACED OR EQUIVALENT
- SOIL SURFACED ROAD
- GRADED AND DRAINED ROAD
- UNIMPROVED ROAD
- UNDERGROUND CABLE
- RAILROAD
- GRADE SEPARATION
- COUNTY SEAT ALSO INCORPORATED CITY
- SCHOOL
- CHURCH
- PRISON CAMP
- TRIANGULATION STATION
- FOREST SERVICE LOOKOUT STATION
- UNITED STATES HIGHWAY
- STATE HIGHWAY

NORTH CAROLINA
STATE HIGHWAY COMMISSION

SHEET 2 OF 2

PASQUOTANK, PERQUIMANS, CHOWAN SUPP.

6 — 30 — 57	
10 — 11 — 56	
6 — 2 — 56	
5 — 31 — 55	
4 — 28 — 56	
12 — 2 — 55	
6 — 30 — 55	
6 — 2 — 55	
3 — 31 — 55	
2 — 24 — 55	
REVISED	MoC

LITHOGRAPHED BY CHARLOTTE, N. C., BY WASHBURN PRINTING CO.

CLAY COUNTY

FOURTEENTH DIVISION

SCALE
MILES
0 1 2 3 4

SCALE FOR INSETS
MILES
0 0.5 1.0

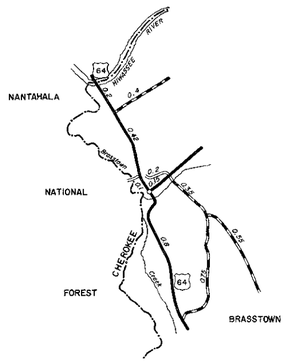

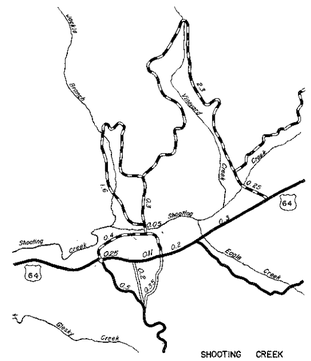

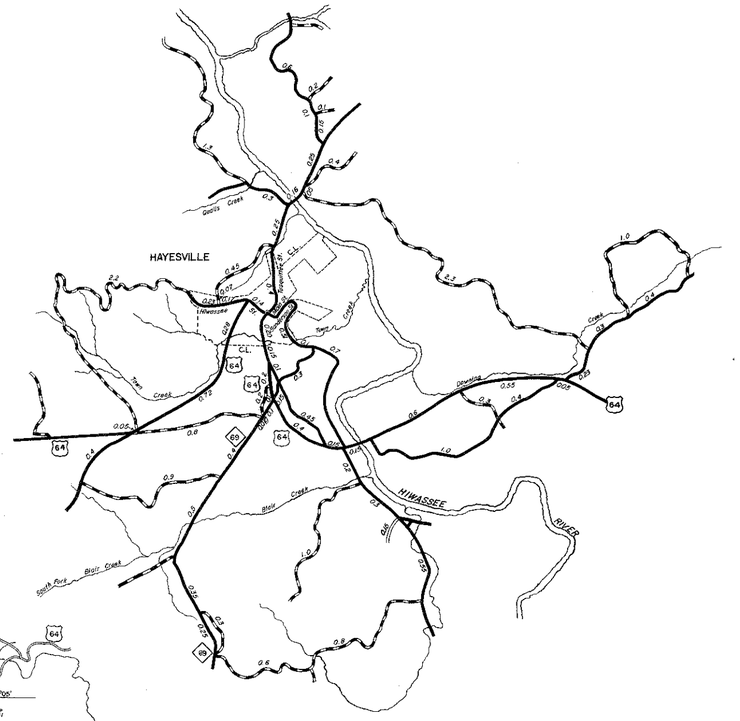

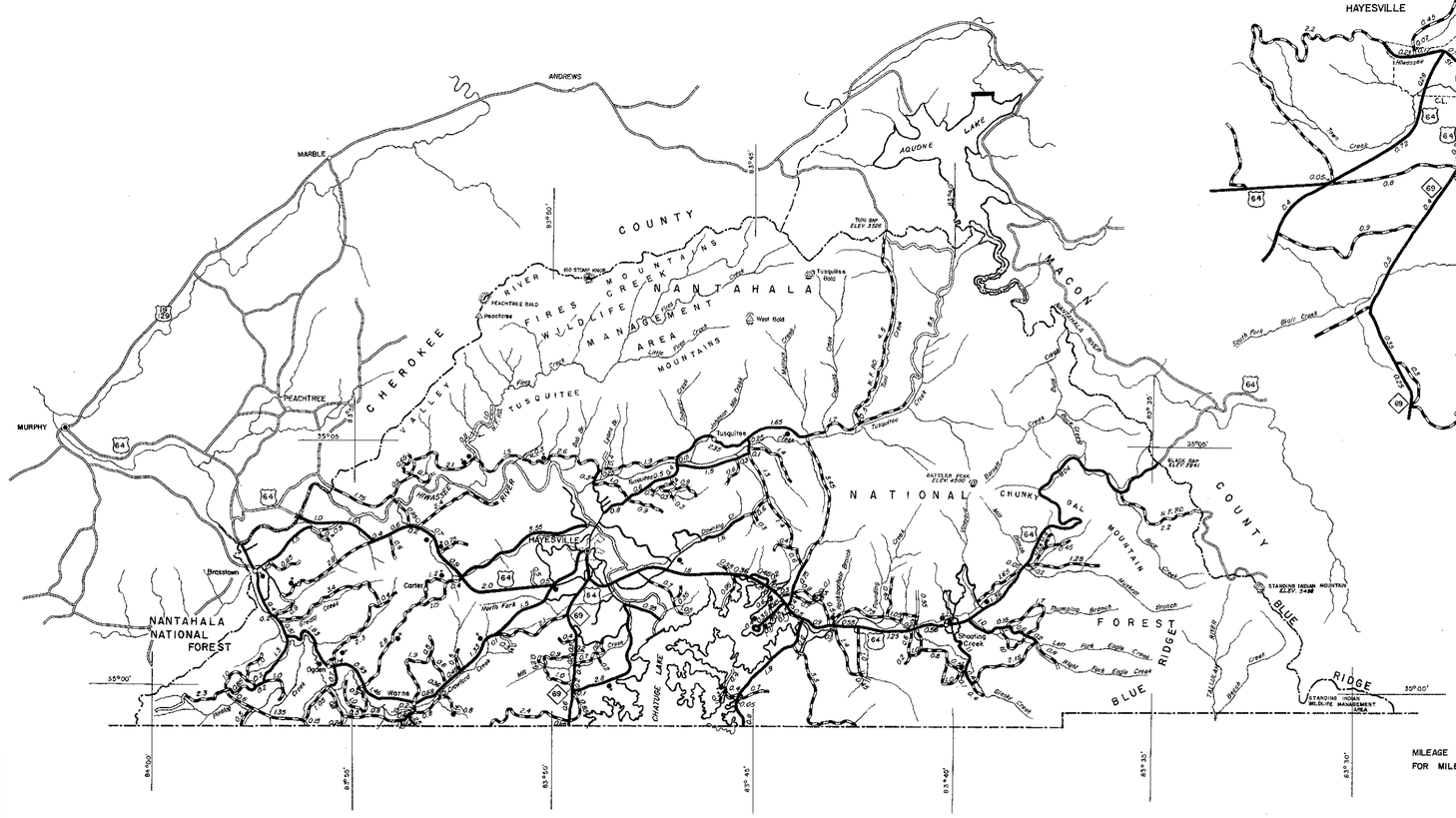

MILEAGE SHOWN TO CORPORATE LIMITS OF SMALL TOWNS.
FOR MILEAGE IN TOWNS AND VICINITY SEE SUPPLEMENT SHEET.

THIS MAP, CORRECTED TO JULY 1, 1957, INCLUDES ROADS UNDER CONSTRUCTION

LEGEND

- PAVED ROAD
- STONE SURFACED OR EQUIVALENT
- SOIL SURFACED ROAD
- GRADED AND DRAINED ROAD
- UNIMPROVED ROAD
- UNDERGROUND CABLE
- RAILROAD
- GRADE SEPARATION
- COUNTY SEAT ALSO INCORPORATED CITY
- SCHOOL
- CHURCH
- PRISON CAMP
- TRIANGULATION STATION
- FOREST SERVICE LOOKOUT STATION
- 64 UNITED STATES HIGHWAY
- 77 STATE HIGHWAY

CLAY CO.

6	30	57
12	7	56
2	24	56
7	28	55
6	30	55

REVISED

GEORGIA

NORTH CAROLINA
STATE HIGHWAY COMMISSION

SHEET 1 OF 1

LITHOGRAPHED BY CHARLOTTE, N. C., BY WASHBURN PRINTING CO.

CLEVELAND COUNTY

TWELFTH DIVISION

SCALE
MILES
0 1 2 3 4

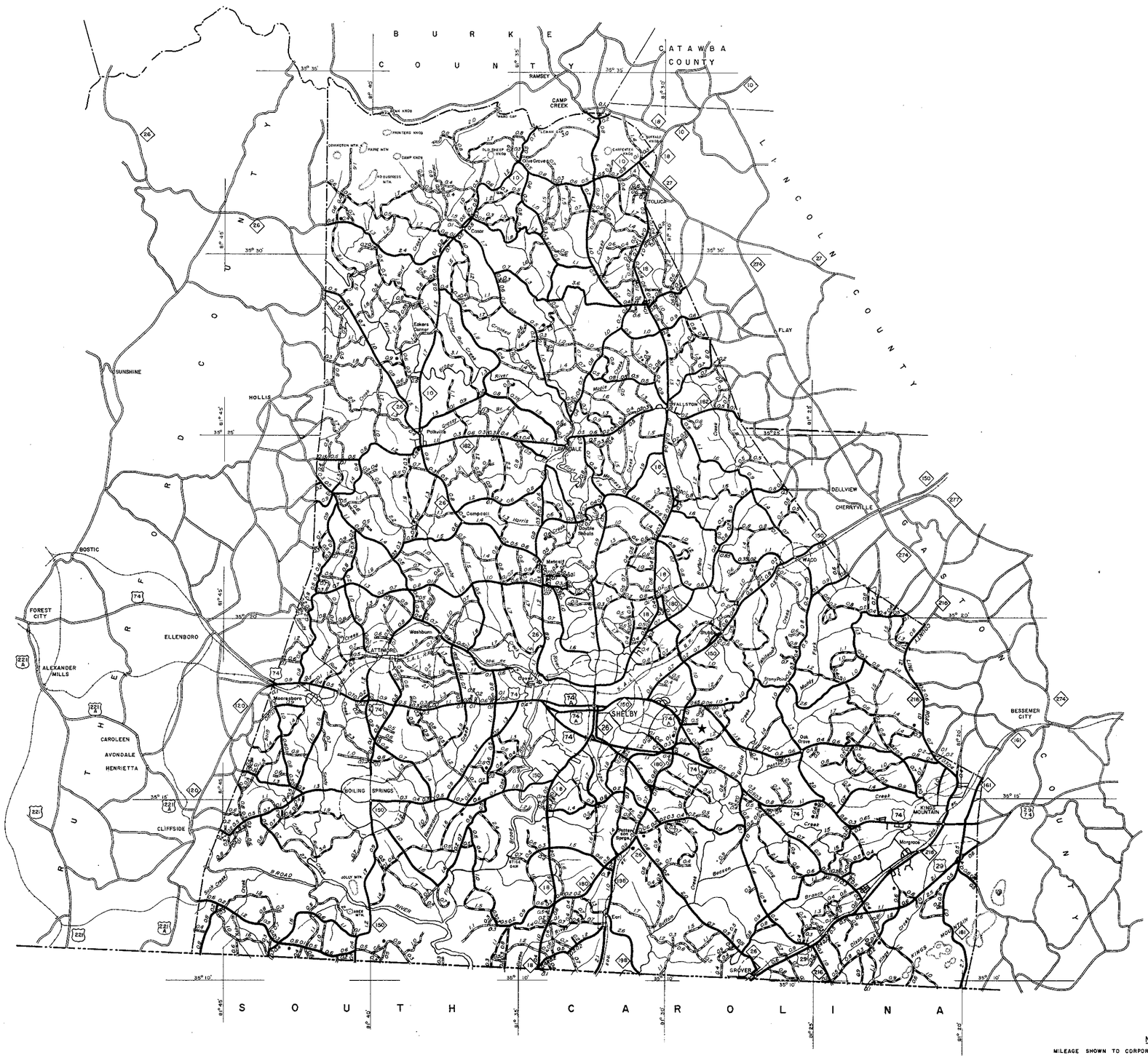

THIS MAP, CORRECTED TO JULY 1, 1957, INCLUDES ROADS UNDER CONSTRUCTION

LEGEND

- PAVED ROAD
- STONE SURFACED OR EQUIVALENT
- SOIL SURFACED ROAD
- GRADED AND DRAINED ROAD
- UNIMPROVED ROAD
- UNDERGROUND CABLE
- RAILROAD
- GRADE SEPARATION
- COUNTY SEAT ALSO INCORPORATED CITY
- SCHOOL
- CHURCH
- PRISON CAMP
- TRIANGULATION STATION
- FOREST SERVICE LOOKOUT STATION
- 64 UNITED STATES HIGHWAY
- 27 STATE HIGHWAY

NOTE

MILEAGE SHOWN TO CORPORATE LIMITS OF SMALL TOWNS. FOR MILEAGE IN TOWNS AND VICINITY SEE SUPPLEMENT SHEET.

NORTH CAROLINA
STATE HIGHWAY COMMISSION

SHEET 1 OF 2

CLEVELAND CO.

6 — 30 — 57	
5 — 28 — 57	
3 — 29 — 56	
1 — 27 — 56	
12 — 2 — 56	
10 — 28 — 55	
9 — 30 — 55	
8 — 25 — 55	
7 — 28 — 55	
6 — 30 — 55	
6 — 2 — 55	
4 — 29 — 54	
11 — 26 — 54	
10 — 19 — 54	
7 — 29 — 54	
REVISED	

LITHOGRAPHED BY CHARLOTTE, N. C., BY WASHBURN PRINTING CO.

CLEVELAND COUNTY
SUPPLEMENT
TWELFTH DIVISION

SCALE
MILES
0 1/2

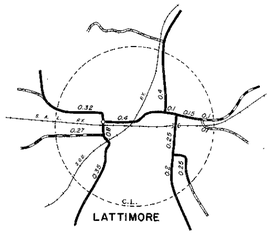

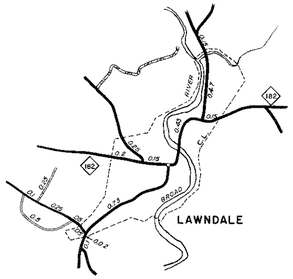

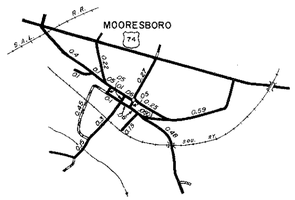

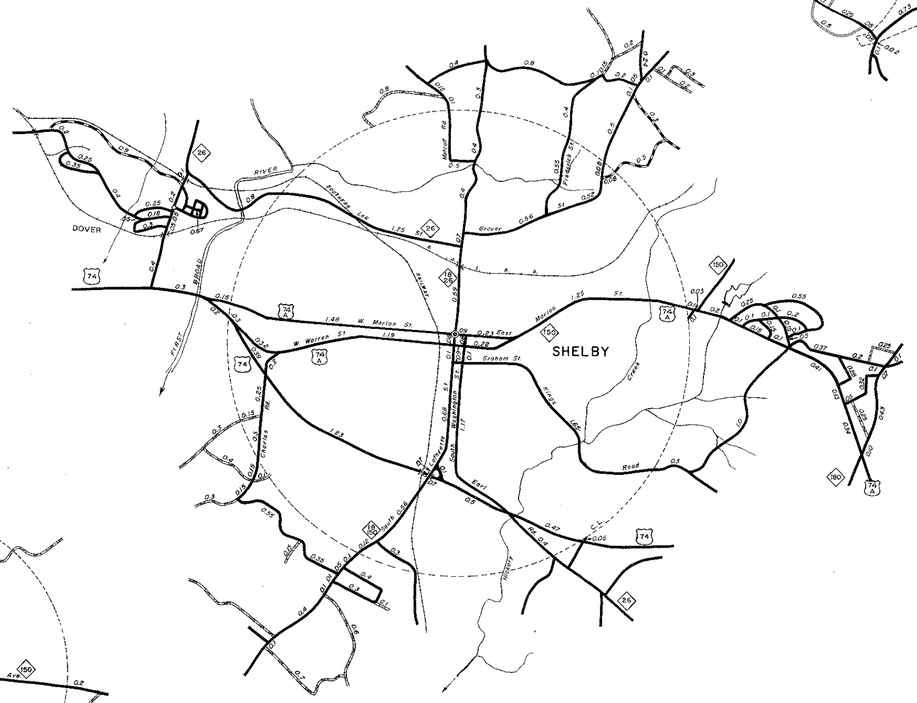

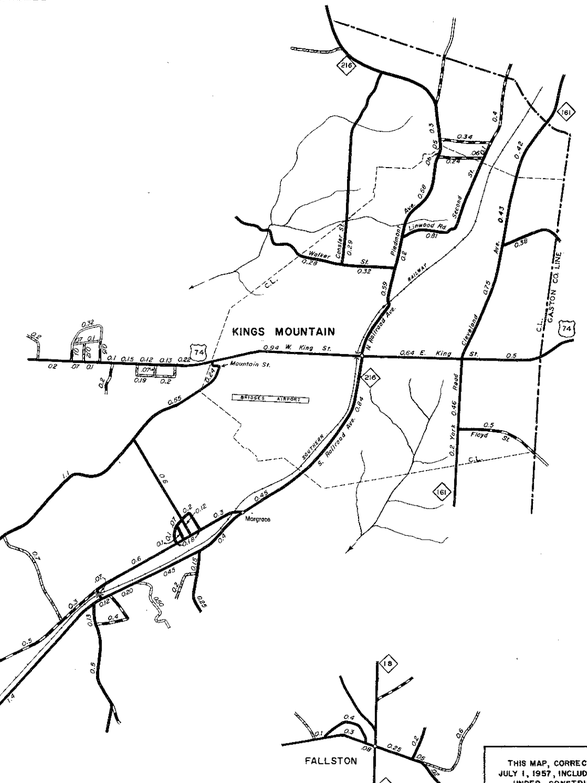

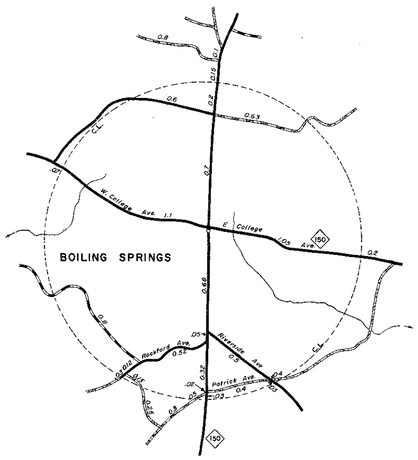

THIS MAP, CORRECTED TO JULY 1, 1957, INCLUDES ROADS UNDER CONSTRUCTION

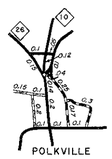

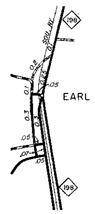

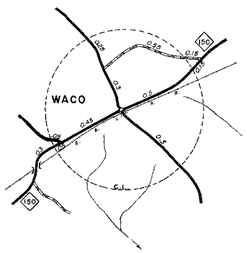

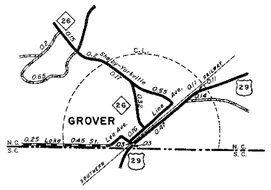

LEGEND

- PAVED ROAD
- STONE SURFACED OR EQUIVALENT
- SOIL SURFACED ROAD
- GRADED AND DRAINED ROAD
- UNIMPROVED ROAD
- UNDERGROUND CABLE
- RAILROAD
- GRADE SEPARATION
- COUNTY SEAT ALSO INCORPORATED CITY
- SCHOOL
- CHURCH
- PRISON CAMP
- TRIANGULATION STATION
- FOREST SERVICE LOOKOUT STATION
- (64) UNITED STATES HIGHWAY
- (27) STATE HIGHWAY

NORTH CAROLINA
STATE HIGHWAY COMMISSION

SHEET 2 OF 2

CLEVELAND SUPP.

REVISED
7—29—54
10—19—54
11— 28— 54
6— 30— 55
7— 28— 55
9— 30— 55
1— 27— 56
4— 26— 56
6— 29— 56
11— 2— 56
4— 29— 57
6— 30— 57

LITHOGRAPHED IN CHARLOTTE, N. C. BY WASHBURN PRINTING CO.

COLUMBUS COUNTY

SIXTH DIVISION

SCALE MILES

0 1 2 3 4

THIS MAP, CORRECTED TO JULY 1, 1957, INCLUDES ROADS UNDER CONSTRUCTION

LEGEND

- PAVED ROAD
- STONE SURFACED OR EQUIVALENT
- SOIL SURFACED ROAD
- GRADED AND DRAINED ROAD
- UNIMPROVED ROAD
- UNDERGROUND CABLE
- RAILROAD
- GRADE SEPARATION
- COUNTY SEAT ALSO INCORPORATED CITY
- SCHOOL
- CHURCH
- PRISON CAMP
- TRIANGULATION STATION
- FOREST SERVICE LOOKOUT STATION
- UNITED STATES HIGHWAY
- STATE HIGHWAY

NOTE

MILEAGE SHOWN TO CORPORATE LIMITS OF SMALL TOWNS. FOR MILEAGE IN TOWNS AND VICINITY SEE SUPPLEMENT SHEET.

COLUMBUS CO.
6—30—57
5—27—57
3—28—57
1—24—57
5—31—56
1—27—56
6—30—55
4—28—55
1—1—55
REVISED

NORTH CAROLINA
STATE HIGHWAY COMMISSION

SHEET 1 OF 2

LITHOGRAPHED IN CHARLOTTE, N. C., BY WASHBURN PRINTING CO.

COLUMBUS COUNTY
SUPPLEMENT
SIXTH DIVISION

SCALE
0 1/2 1 MI.

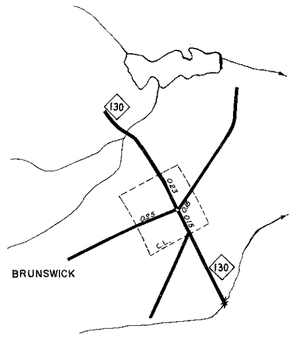

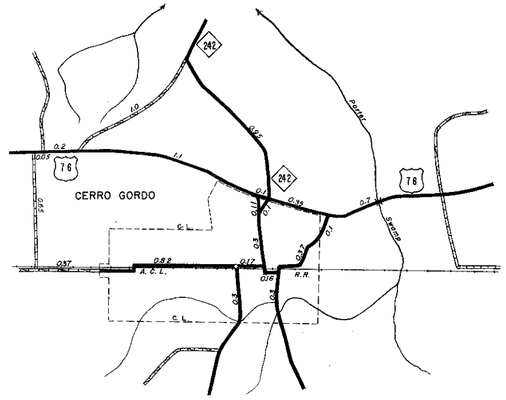

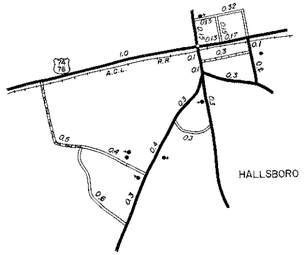

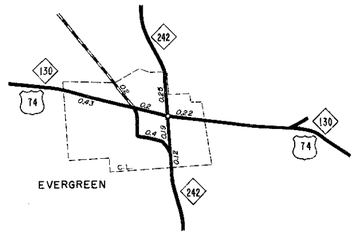

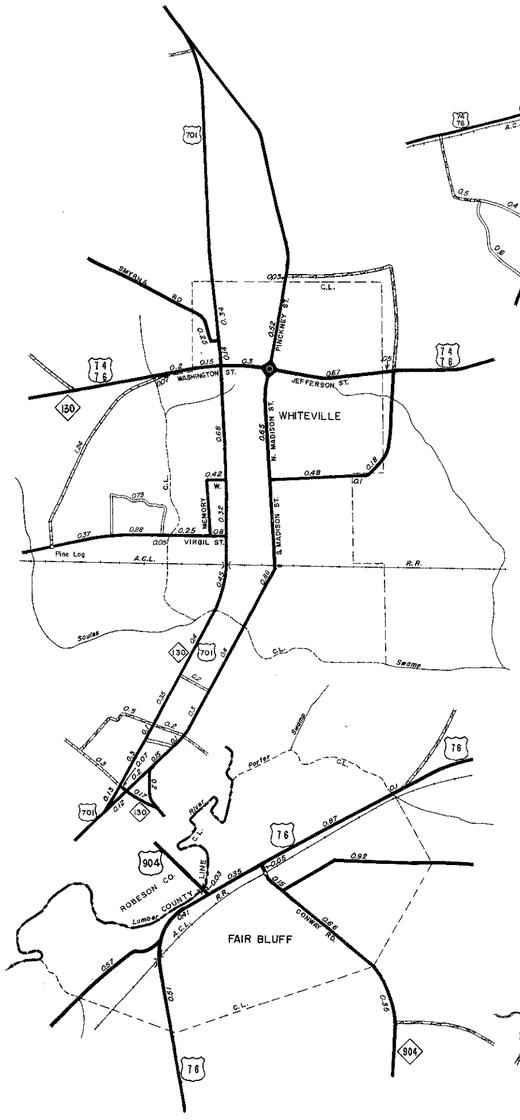

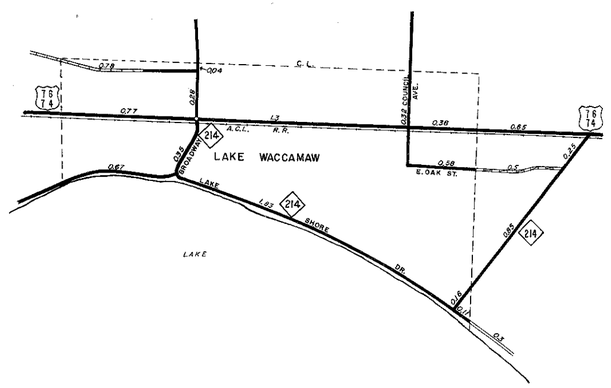

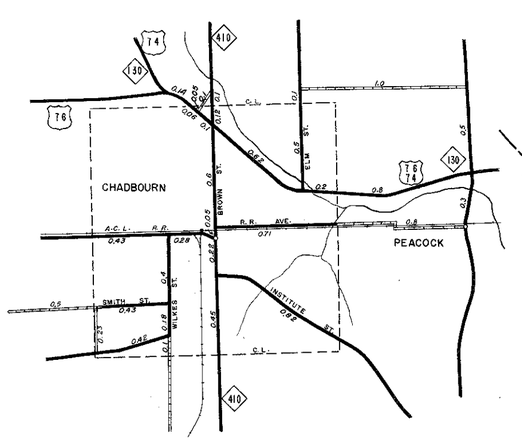

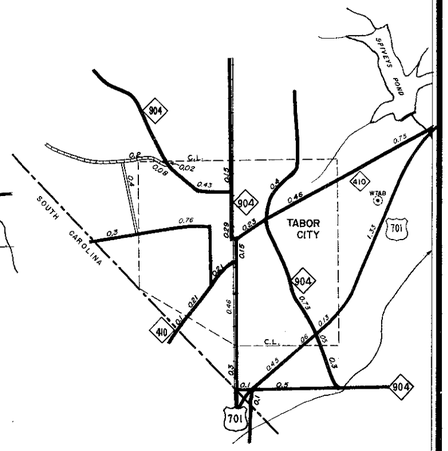

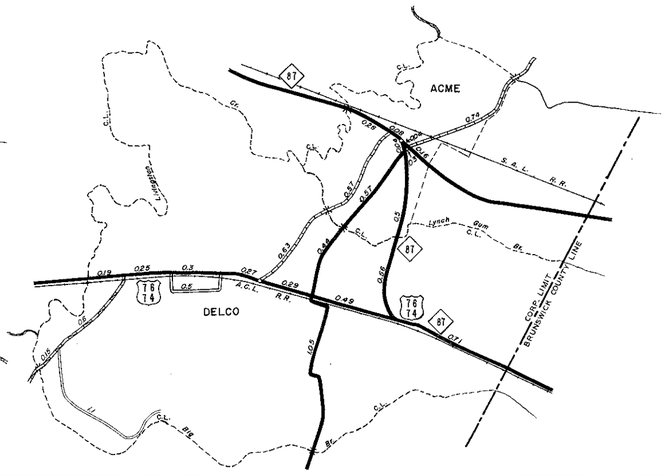

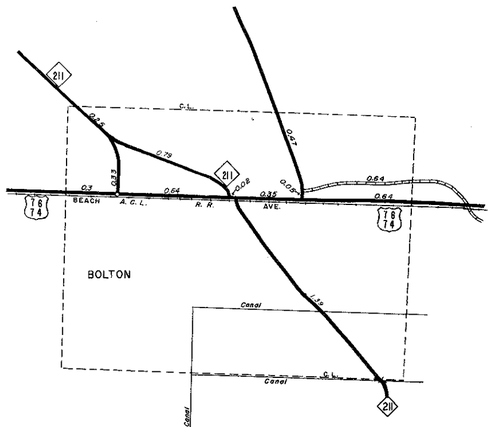

THIS MAP, CORRECTED TO JULY 1, 1957, INCLUDES ROADS UNDER CONSTRUCTION

LEGEND

- PAVED ROAD
- STONE SURFACED OR EQUIVALENT
- SOIL SURFACED ROAD
- GRADED AND DRAINED ROAD
- UNIMPROVED ROAD
- UNDERGROUND CABLE
- RAILROAD
- GRADE SEPARATION
- COUNTY SEAT ALSO INCORPORATED CITY
- SCHOOL • CHURCH
- PRISON CAMP
- TRIANGULATION STATION
- FOREST SERVICE LOOKOUT STATION
- 64 UNITED STATES HIGHWAY
- 27 STATE HIGHWAY

NORTH CAROLINA
STATE HIGHWAY COMMISSION

SHEET 2 OF 2

COLUMBUS SUPP.

6 — 30 — 57	
6 — 27 — 57	
1 — 24 — 57	
5 — 31 — 56	
1 — 27 — 56	
6 — 30 — 56	
4 — 28 — 56	
1955	
REVISED	

LITHOGRAPHED IN CHARLOTTE, N. C. BY WASHBURN PRINTING CO.

CRAVEN COUNTY

SECOND DIVISION

SCALE
MILES
0 1 2 3 4

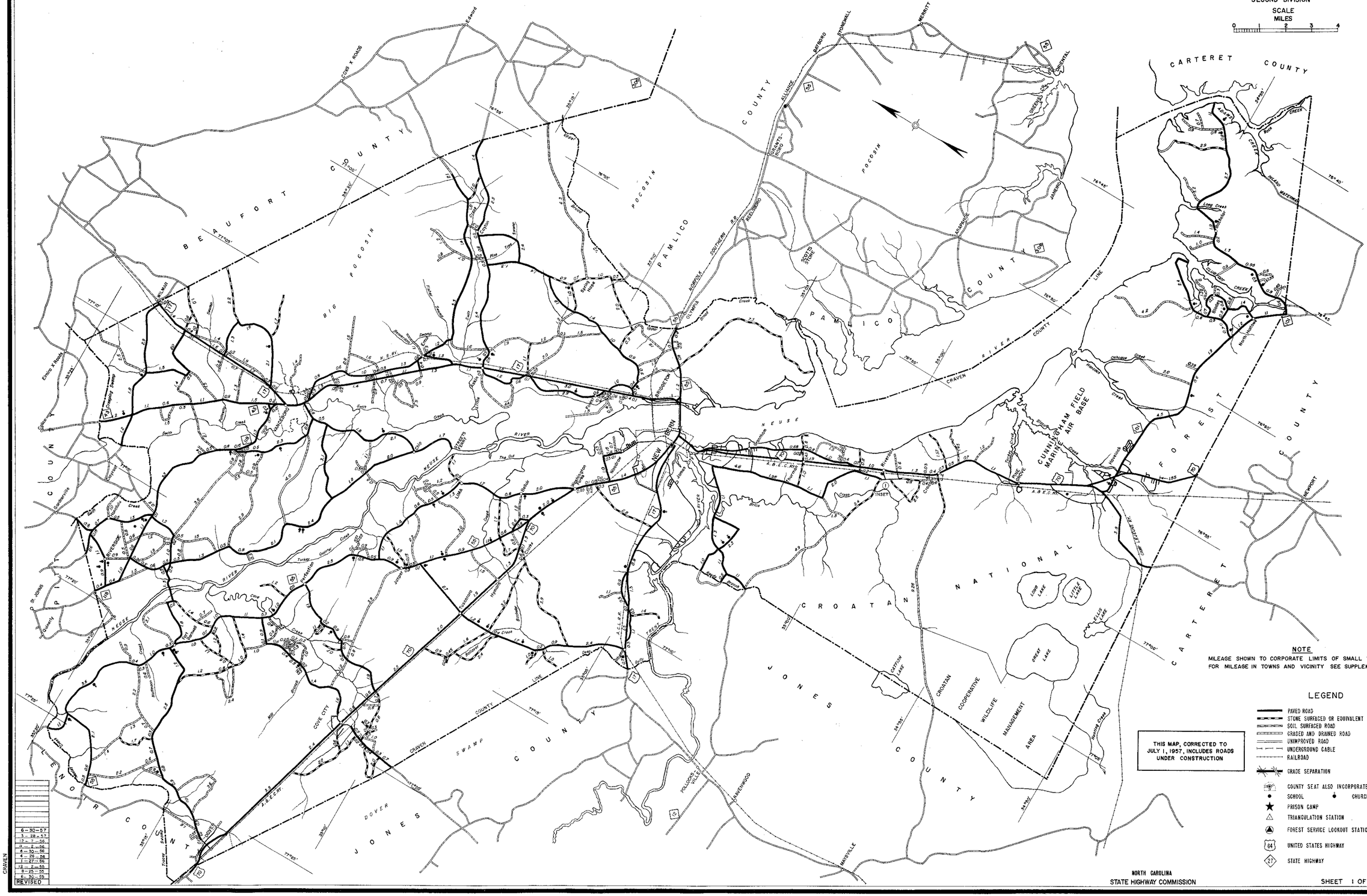

NOTE

MILEAGE SHOWN TO CORPORATE LIMITS OF SMALL TOWNS.
FOR MILEAGE IN TOWNS AND VICINITY SEE SUPPLEMENT SHEET.

LEGEND

- PAVED ROAD
- STONE SURFACED OR EQUIVALENT
- SOIL SURFACED ROAD
- GRADED AND DRAINED ROAD
- UNIMPROVED ROAD
- UNDERGROUND CABLE
- RAILROAD
- GRADE SEPARATION
- COUNTY SEAT ALSO INCORPORATED CITY
- SCHOOL • CHURCH
- PRISON CAMP
- TRIANGULATION STATION
- FOREST SERVICE LOOKOUT STATION
- 64 UNITED STATES HIGHWAY
- 27 STATE HIGHWAY

THIS MAP, CORRECTED TO JULY 1, 1957, INCLUDES ROADS UNDER CONSTRUCTION

REVISED
6-30-57
5-28-57
12-7-56
11-2-56
6-30-56
4-26-56
1-27-56
12-2-55
8-25-55
6-30-55

CRAVEN

NORTH CAROLINA
STATE HIGHWAY COMMISSION

SHEET 1 OF 2

LITHOGRAPHED IN CHARLOTTE, N. C. BY WASHBURN PRINTING CO.

CRAVEN COUNTY

SUPPLEMENT

SECOND DIVISION

SCALE

0 1/2 1 MI.

RIVERDALE
INSET (1)

VANCEBORO

PINE GROVE

COVE CITY

NEUSE RIVER

NEW BERN

BRIDGETON

JAMES CITY

HAVELOCK

TRENT RIVER

DOVER

CRAVEN COUNTY

JONES COUNTY

THIS MAP, CORRECTED TO JULY 1, 1957, INCLUDES ROADS UNDER CONSTRUCTION

LEGEND

- PAVED ROAD
- STONE SURFACED OR EQUIVALENT
- SOIL SURFACED ROAD
- GRADED AND DRAINED ROAD
- UNIMPROVED ROAD
- UNDERGROUND CABLE
- RAILROAD
- GRADE SEPARATION
- COUNTY SEAT ALSO INCORPORATED CITY
- SCHOOL
- CHURCH
- PRISON CAMP
- TRIANGULATION STATION
- FOREST SERVICE LOOKOUT STATION
- UNITED STATES HIGHWAY
- STATE HIGHWAY

NORTH CAROLINA
STATE HIGHWAY COMMISSION

SHEET 2 OF 2

CRAVEN SUPP.

REVISED
6 – 30 – 57
6 – 27 – 57
3 – 28 – 57
2 – 28 – 57
1 – 24 – 57
9 – 26 – 56
5 – 29 – 56
1 – 27 – 56
6 – 30 – 55

LITHOGRAPHED BY CHARLOTTE, N. C., BY WASHBURN PRINTING CO.

CUMBERLAND COUNTY

SIXTH DIVISION

SCALE
MILES
0 1 2 3 4



THIS MAP, CORRECTED TO JULY 1, 1957, INCLUDES ROADS UNDER CONSTRUCTION

NOTE

MILEAGE SHOWN TO CORPORATE LIMITS OF SMALL TOWNS.
FOR MILEAGE IN TOWNS AND VICINITY SEE SUPPLEMENT SHEET.

LEGEND

- PAVED ROAD
- STONE SURFACED OR EQUIVALENT
- SOIL SURFACED ROAD
- GRADED AND DRAINED ROAD
- UNIMPROVED ROAD
- UNDERGROUND CABLE
- RAILROAD
- GRADE SEPARATION
- COUNTY SEAT ALSO INCORPORATED CITY
- SCHOOL
- CHURCH
- PRISON CAMP
- TRIANGULATION STATION
- FOREST SERVICE LOOKOUT STATION
- 64 UNITED STATES HIGHWAY
- 27 STATE HIGHWAY

NORTH CAROLINA
STATE HIGHWAY COMMISSION

SHEET 1 OF 2

CUMBERLAND CO.

REVISED
6—30—57
6—27—57
5—30—57
3—28—57
2—28—57
1—24—57
6—28—56
5—31—56
4—26—56
1—27—56
6—30—55
6—2—55
2—24—55
12—23—54
9—9—54
6—10—54
2—25—54

LITHOGRAPHED IN CHARLOTTE, N. C., BY WASHBURN PRINTING CO.

CUMBERLAND COUNTY

SUPPLEMENT

SIXTH DIVISION

SCALE

0 1/2 1MI.

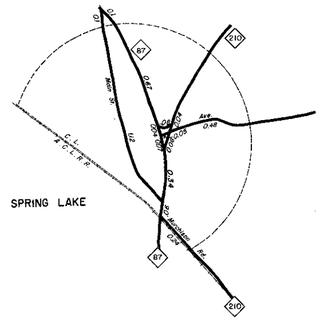

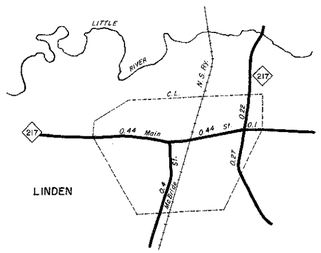

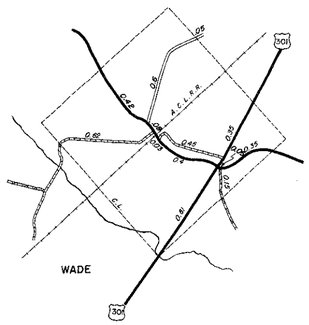

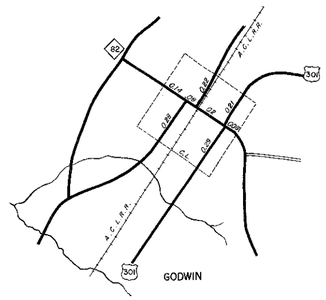

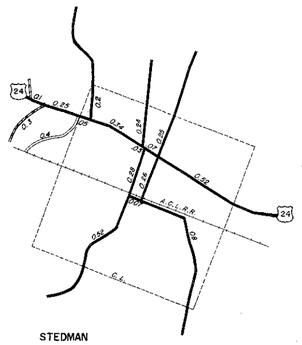

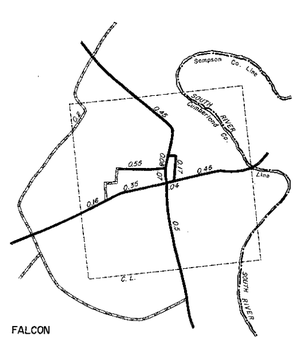

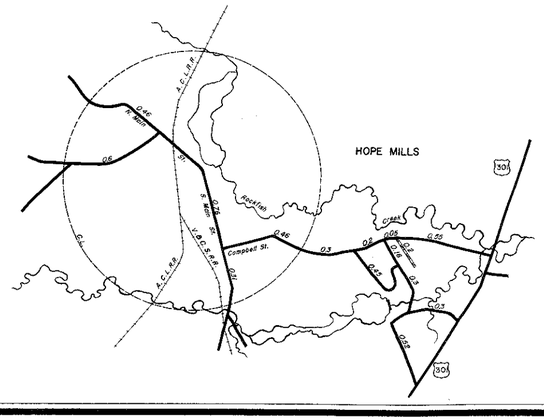

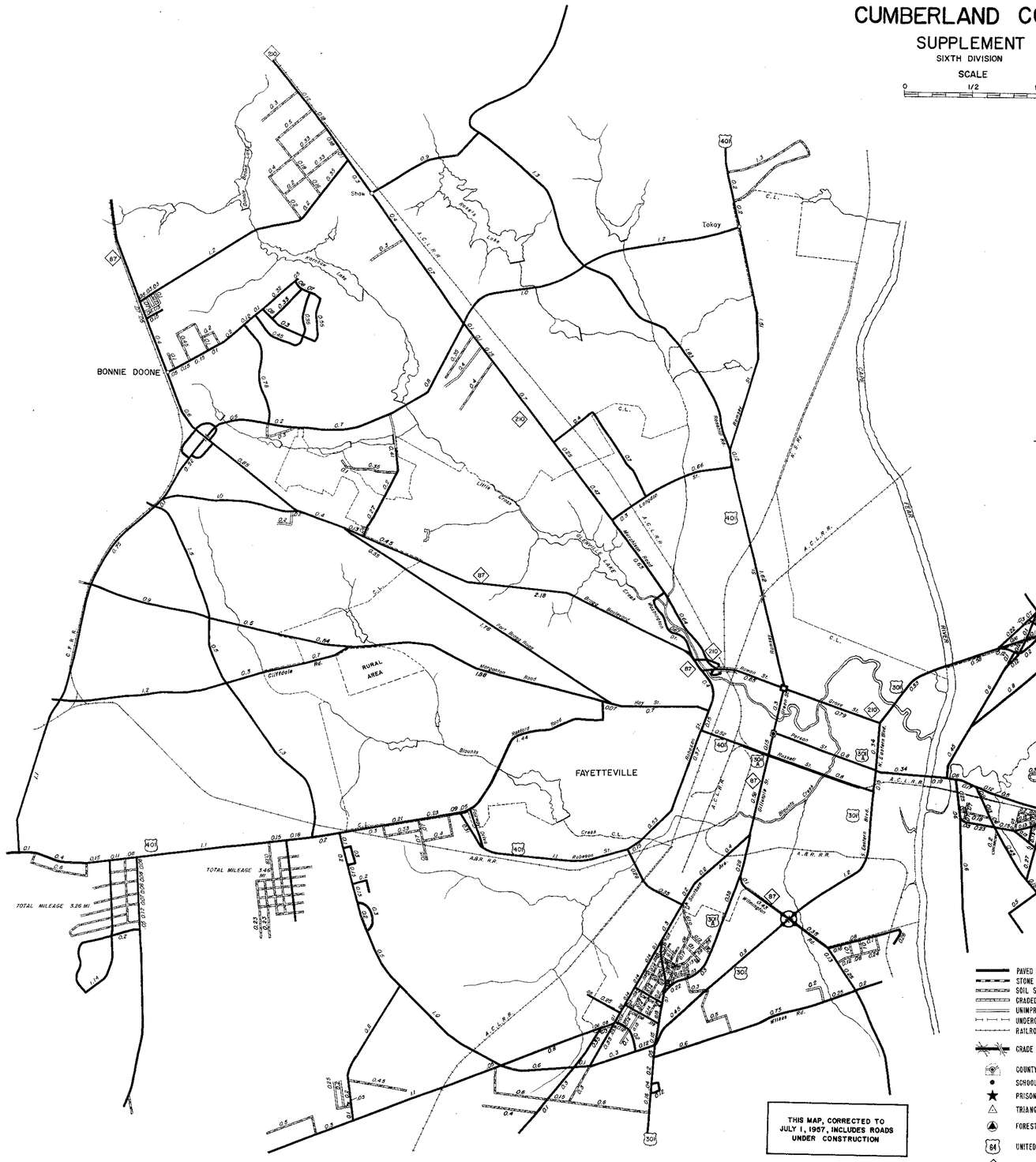

THIS MAP, CORRECTED TO JULY 1, 1957, INCLUDES ROADS UNDER CONSTRUCTION

LEGEND

- PAVED ROAD
- STONE SURFACED OR EQUIVALENT
- SOIL SURFACED ROAD
- GRADED AND DRAINED ROAD
- UNIMPROVED ROAD
- UNDERGROUND CABLE
- RAILROAD
- GRADE SEPARATION
- COUNTY SEAT ALSO INCORPORATED CITY
- SCHOOL
- CHURCH
- PRISON CAMP
- TRIANGULATION STATION
- FOREST SERVICE LOOKOUT STATION
- 64 UNITED STATES HIGHWAY
- 27 STATE HIGHWAY

NORTH CAROLINA
STATE HIGHWAY COMMISSION

SHEET 2 OF 2

CUMBERLAND SUPP.

6—30—57
6—27—57
5—30—57
5—28—57
2—28—57
1—24—57
11—2—56
1—27—56
REVISED

LITHOGRAPHED IN CHARLOTTE, N. C., BY WASHBURN PRINTING CO.

CAMDEN & CURRITUCK
COUNTIES

FIRST DIVISION
SCALE
MILES
0 1 2 3 4

SCALE FOR INSETS
MILES
0 0.5 1.0

V I R G I N I A

A T L A N T I C O C E A N

A L B E M A R L E S O U N D

D I S M A L S W A M P

CAMDEN COUNTY
PASQUOTANK COUNTY
CURRITUCK COUNTY

Lake Drummond Canal
Lake Environmental Center
Northwest River
Tull Bay
North Landing River
Knotts Island
Mackay Island
Currituck Sound
Coinjock Bay
Maple Swamp
Camden Point
Pasquotank River
Little River
Areys Run Creek
Fletts Creek
Big Fletts Creek
Indiantown Creek
Joyce Creek
Burnt Mills Creek
Jones Creek
Texas Creek
Bells Creek
Gum Corner
Sligo
Snowden
Currituck
Moyock
Inset ①
Sharon
Lilly
Tar Corner
Pearceville
Johnsons Corner
South Mills
Horsehead
Lynche Corner
Morgans Corner
Burnt Mills
Lambs Corner
Gregory
Snowboro
Hastings Corner
Spences Corner
Belcross
Camden
Indian Town
Smiths Corner
Bartlett
Riddle
Shiloh
Philadelphia
Texaco Beach
Alder Branch
Big Trap
New Begun Creek
Weeksville
Elizabeth City
Texas
Knotts Island
Mackay Island
Seagull
Corolla
Coinjock
Aydlett
Poplar Branch
Bertha
Grandy
Jarvisburg
Olds
Powells Point
Mamie
Hog Quarter Landing
Harrington
Point Harbor
Duck

SOUTH MILLS

CAMDEN COUNTY
PASQUOTANK COUNTY

THIS MAP, CORRECTED TO JULY 1, 1957, INCLUDES ROADS UNDER CONSTRUCTION

LEGEND

- PAVED ROAD
- STONE SURFACED OR EQUIVALENT
- SOIL SURFACED ROAD
- GRADED AND DRAINED ROAD
- UNIMPROVED ROAD
- UNDERGROUND CABLE
- RAILROAD
- GRADE SEPARATION
- COUNTY SEAT ALSO INCORPORATED CITY
- SCHOOL
- CHURCH
- PRISON CAMP
- TRIANGULATION STATION
- FOREST SERVICE LOOKOUT STATION
- 64 UNITED STATES HIGHWAY
- 17 STATE HIGHWAY

CAMDEN & CURRITUCK

REVISED
6—30—57
5—31—56
12—2—55
6—30—55
10—15—54
9—9—54
6—10—54
2—25—54
1—28—54

NORTH CAROLINA
STATE HIGHWAY COMMISSION

SHEET 1 OF 1

LITHOGRAPHED IN CHARLOTTE, N. C., BY WASHBURN PRINTING CO.

DARE COUNTY

FIRST DIVISION

SCALE MILES

0 1 2 3 4

MANNS HARBOR

CROATAN SOUND

ATLANTIC OCEAN

AVON

PAMLICO SOUND

SCALE 1/2 MI.

0

ROANOKE SOUND

WANCHESE

SCALE MI.

0

MANTEO

ROANOKE SOUND

SHALLOWBAG BAY

ATLANTIC OCEAN

ROANOKE SOUND

CROATAN SOUND

PAMLICO SOUND

ALBEMARLE SOUND

CURRITUCK SOUND

DUCK

ROANOKE MARSHES CANAL

BODIE ISLAND

PEA ISLAND

PEA ISLAND MIGRATORY WATERFOWL REFUGE

OREGON INLET

BUXTON

SCALE MILES

0 .5 1.0

DARE COUNTY

TYRRELL COUNTY

HYDE COUNTY

CURRITUCK COUNTY

MATCH LINE

MATCH LINE

MATCH LINE

MATCH LINE

KILL DEVIL HILLS

NAGS HEAD

MANTEO

WANCHESE

ROANOKE SOUND

ROANOKE ISLAND

ROANOKE MARSHES CANAL

CROATAN SOUND

DUCK ISLAND

BODIE ISLAND

PEA ISLAND

OREGON INLET

PAMLICO SOUND

BUXTON

HATTERAS

CAPE HATTERAS

CAPE HATTERAS STATE PARK

HATTERAS COVE

OCRACOKE ISLAND

OCRACOKE INLET

DURANT ISLAND

ALLIGATOR RIVER

INLAND WATERWAY

DARE COUNTY LINE

FORT RALEIGH

MANTEO

SHALLOWBAG BAY

ROANOKE SOUND

MANN POINT

BUZZARD BAY

KITTY HAWK BAY

NORTH POINT

SHELL CASTLE ISLAND

ROANOKE ISLAND

ROANOKE SOUND

BALLAST POINT

SHALLOWBAG BAY

SALUDA POINT

NORTHEAST POINT

NORTHWEST POINT

ELIZABETH POINT

WEEKS POINT

CROOM POINT

MEDBOSS

MANNS HARBOR

MARTIN POINT

SHELLPILE POINT

POWELL POINT

OLDS

MAMIE

HARBINGER

SHARPS POINT

LONG POINT

KITTY HAWK BAY

NORTH POINT

CURRITUCK SOUND

CURRITUCK COUNTY

ALBEMARLE SOUND

CROATAN SOUND

ROANOKE MARSHES

ELIZABETH POINT

MANNS HARBOR

CANAL

CANAL

CANAL

DAVIDSON COUNTY

SUPPLEMENT

NINTH DIVISION

SCALE

1/2 0 1 MI.

DENTON

LINWOOD

SOUTHMONT

OAKWOOD ACRES

HIGH ROCK LAKE

ABBOTTS CREEK

BATTLE BRANCH

FORSYTH CO. LINE
DAVIDSON CO. LINE

INSET (2)

LEXINGTON

WELCOME

THOMASVILLE

CEDAR LODGE

GUILFORD CO.

RANDOLPH COUNTY

THIS MAP, CORRECTED TO JULY 1, 1957, INCLUDES ROADS UNDER CONSTRUCTION

LEGEND

- PAVED ROAD
- STONE SURFACED OR EQUIVALENT
- SOIL SURFACED ROAD
- GRADED AND DRAINED ROAD
- UNIMPROVED ROAD
- UNDERGROUND CABLE
- RAILROAD
- GRADE SEPARATION
- COUNTY SEAT ALSO INCORPORATED CITY
- SCHOOL
- CHURCH
- PRISON CAMP
- TRIANGULATION STATION
- FOREST SERVICE LOOKOUT STATION
- UNITED STATES HIGHWAY
- STATE HIGHWAY

REVISED
6-30-55
12-30-55
1-27-56
5-31-56
9-28-56
12-7-56
4-27-57
6-30-57

DAVIDSON CO. SUPP.

NORTH CAROLINA
STATE HIGHWAY COMMISSION

SHEET 2 OF 2

LITHOGRAPHED IN CHARLOTTE, N. C., BY WASHBURN PRINTING CO.

DAVIE COUNTY

NINTH DIVISION

SCALE MILES

0 1 2 3 4

SCALE FOR INSETS MILES

0 0.5 1.0

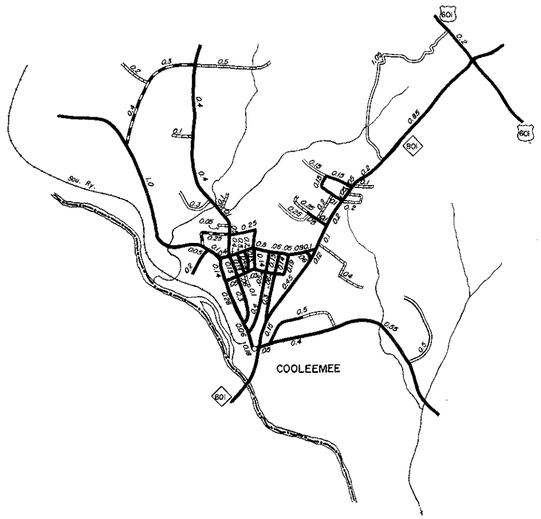

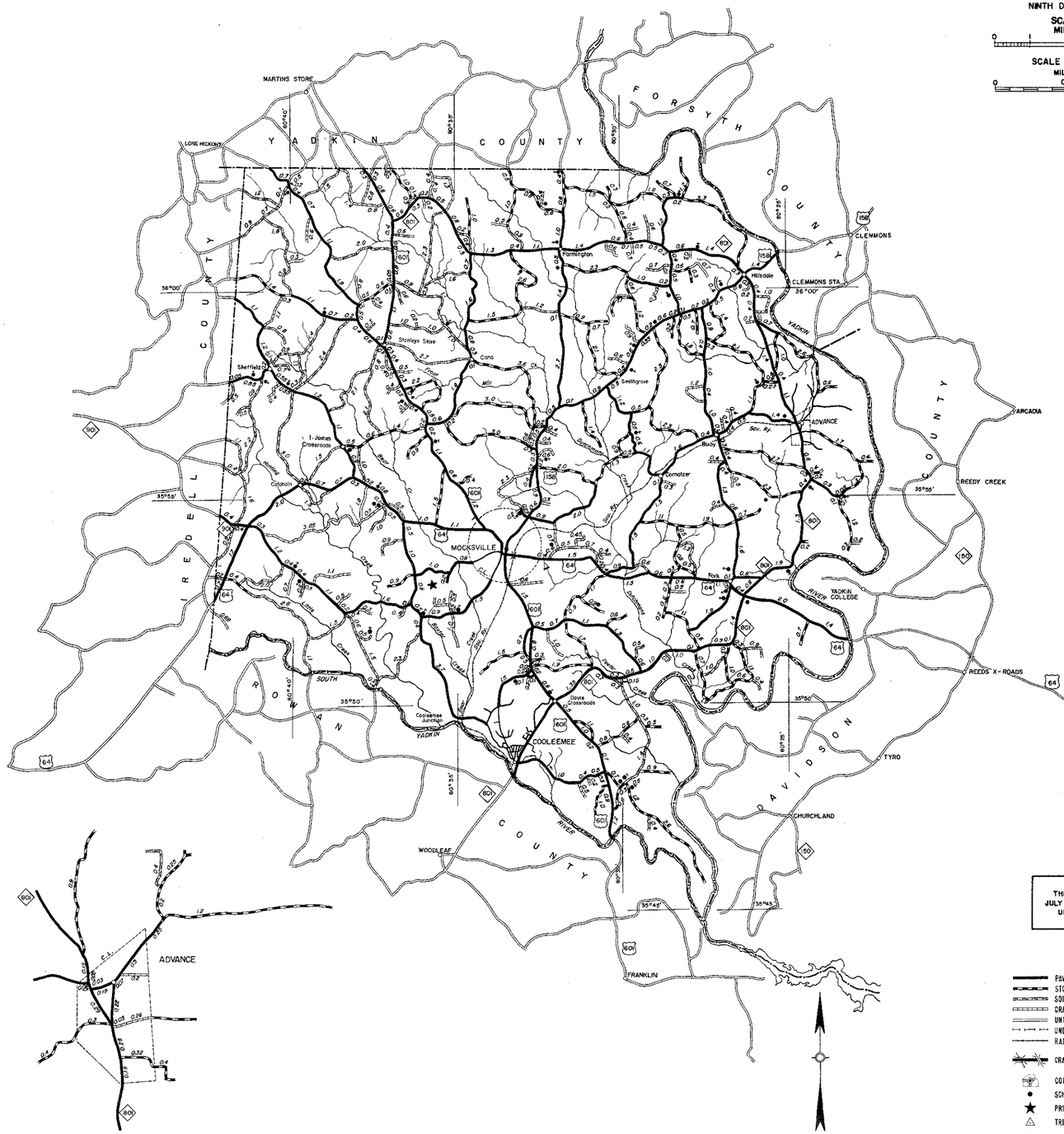

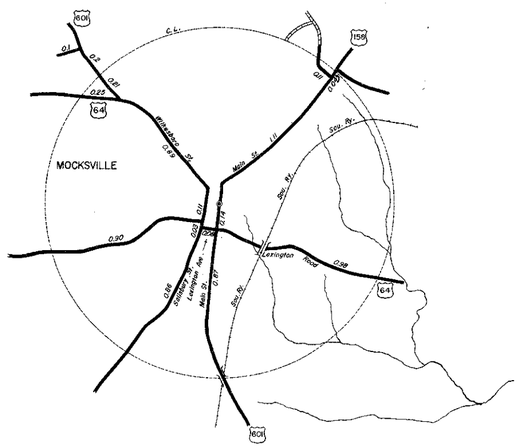

THIS MAP, CORRECTED TO JULY 1, 1957, INCLUDES ROADS UNDER CONSTRUCTION

LEGEND

- PAVED ROAD
- STONE SURFACED OR EQUIVALENT
- SOIL SURFACED ROAD
- GRADED AND DRAINED ROAD
- UNIMPROVED ROAD
- UNDERGROUND CABLE
- RAILROAD
- GRADE SEPARATION
- COUNTY SEAT ALSO INCORPORATED CITY
- SCHOOL
- CHURCH
- PRISON CAMP
- TRIANGULATION STATION
- FOREST SERVICE LOOKOUT STATION
- UNITED STATES HIGHWAY
- STATE HIGHWAY

REVISED
6— 30— 57
4 — 25 — 57
1 — 24 — 57
11 — 2 — 56
8 — 30 — 56
8 — 30 — 56
6— 30— 55
3 —31— 55
1—27— 55

DAVIE CO.

NORTH CAROLINA
STATE HIGHWAY COMMISSION

SHEET 1 OF 1

LITHOGRAPHED IN CHARLOTTE, N. C. BY WASHBURN PRINTING CO.

DUPLIN COUNTY

THIRD DIVISION

SCALE

MILES 0 1 2 3 4

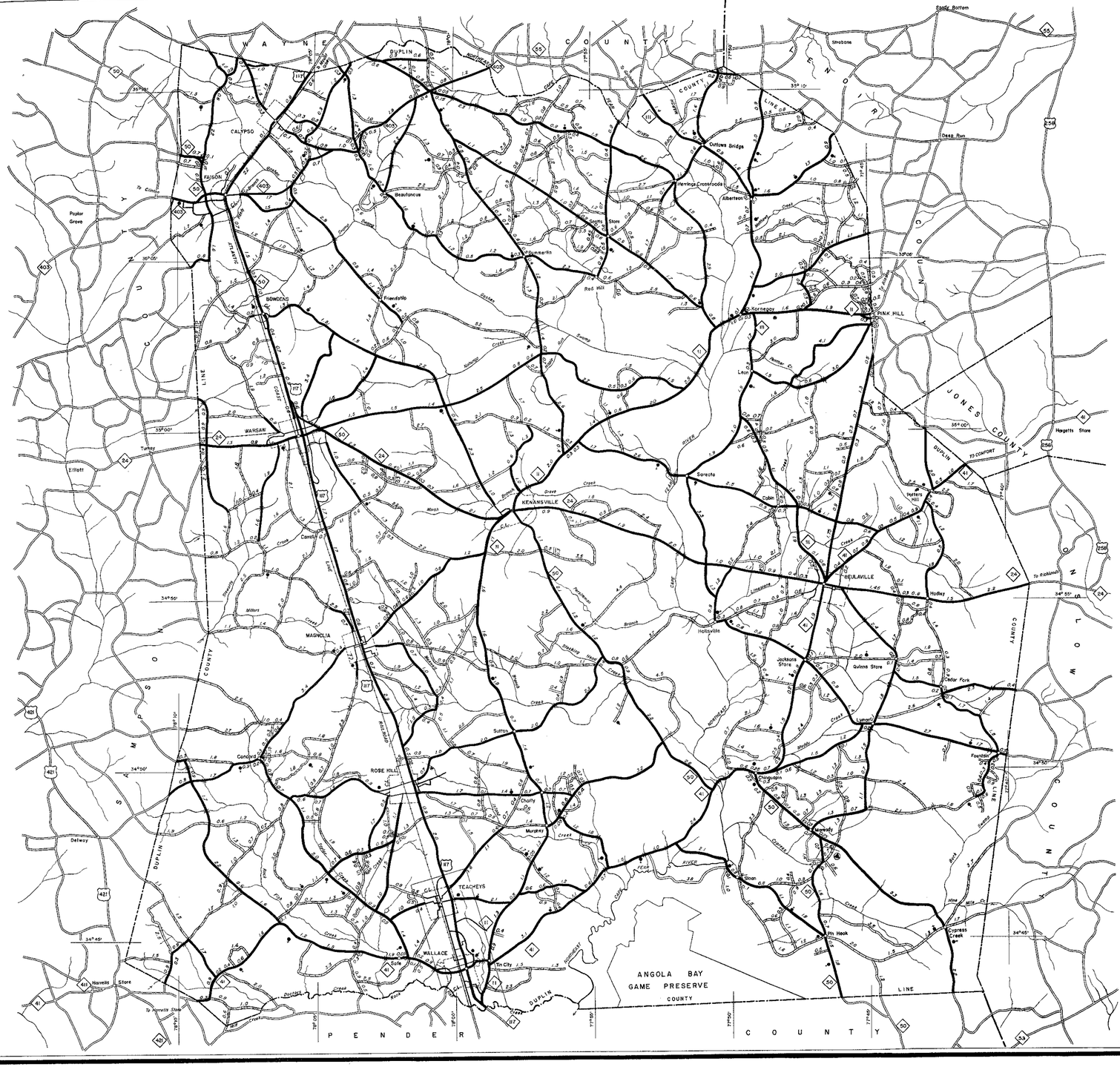

THIS MAP, CORRECTED TO JULY 1, 1957, INCLUDES ROADS UNDER CONSTRUCTION

NOTE.

MILEAGE SHOWN TO CORPORATE LIMITS OF SMALL TOWNS.
FOR MILEAGE IN TOWNS AND VICINITY SEE SUPPLEMENT SHEET.

LEGEND

- PAVED ROAD
- STONE SURFACED OR EQUIVALENT
- SOIL SURFACED ROAD
- GRADED AND DRAINED ROAD
- UNIMPROVED ROAD
- UNDERGROUND CABLE
- RAILROAD
- GRADE SEPARATION
- COUNTY SEAT ALSO INCORPORATED CITY
- SCHOOL
- CHURCH
- PRISON CAMP
- TRIANGULATION STATION
- FOREST SERVICE LOOKOUT STATION
- 64 UNITED STATES HIGHWAY
- 27 STATE HIGHWAY

NORTH CAROLINA
STATE HIGHWAY COMMISSION

SHEET 1 OF 2

DUPLIN CO.

REVISED
4—1—58
4—29—54
6—10—54
7—23—54
10—15—54
3—31—55
6—30—55
7—25—55
2—24—56
5—31—56
3—28—57
1—24—57
6—27—57
6—30—57

LITHOGRAPHED IN CHARLOTTE, N. C., BY WASHBURN PRINTING CO.

DUPLIN COUNTY

SUPPLEMENT

THIRD DIVISION

SCALE

0 1/2 1M.

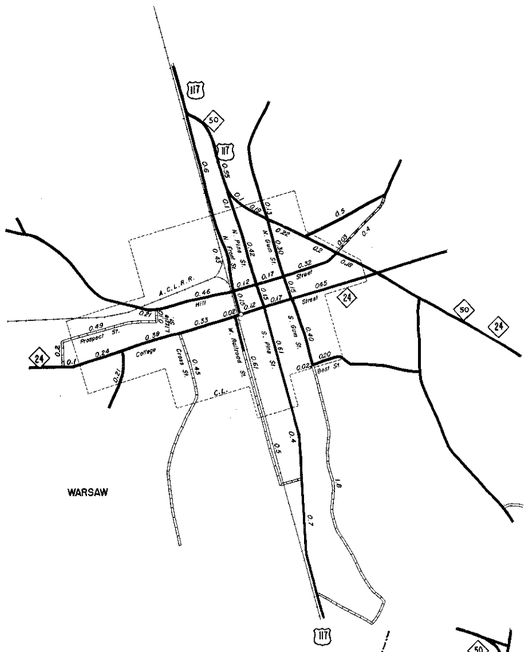

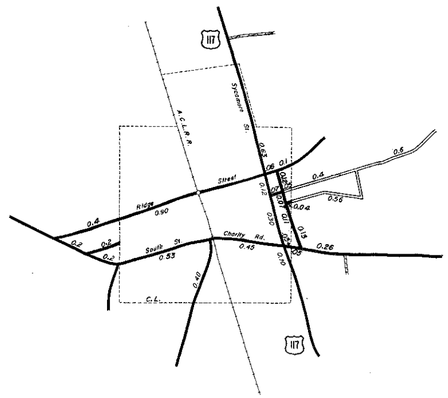

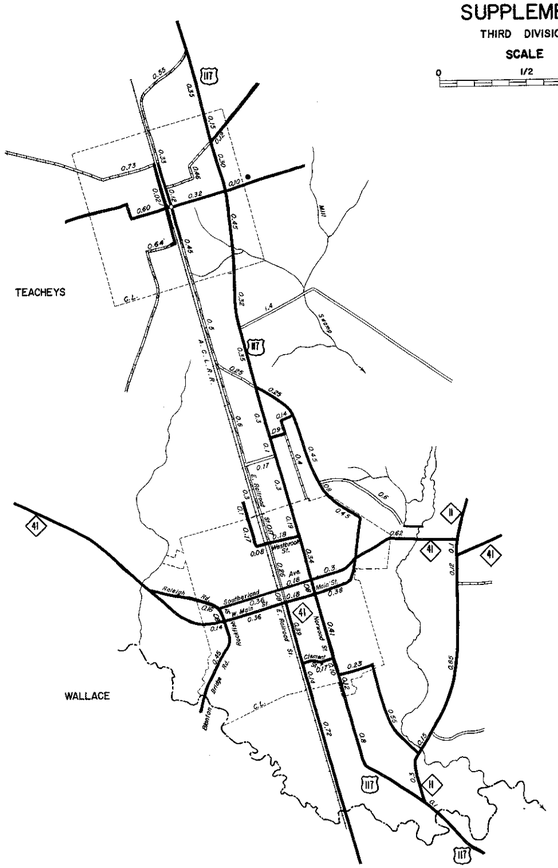

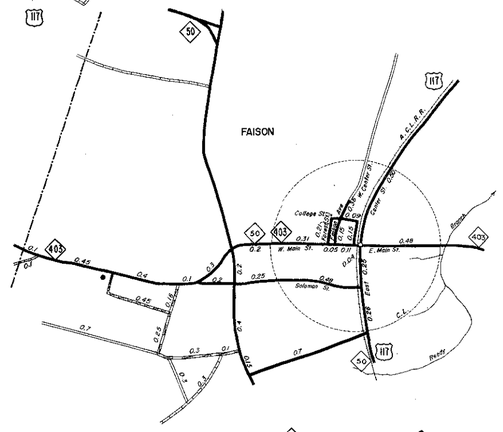

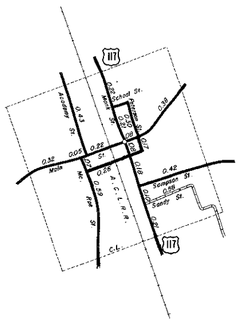

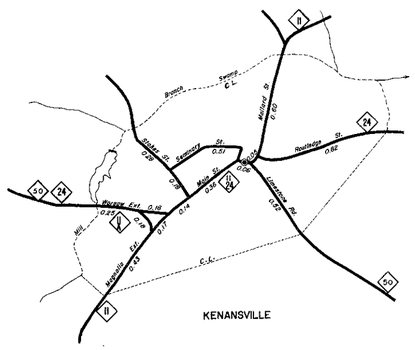

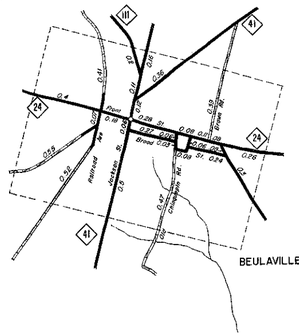

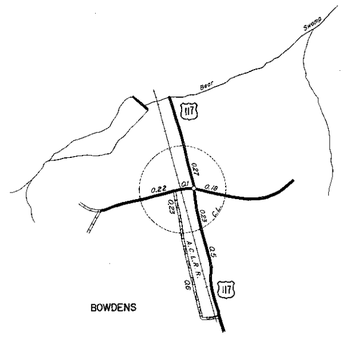

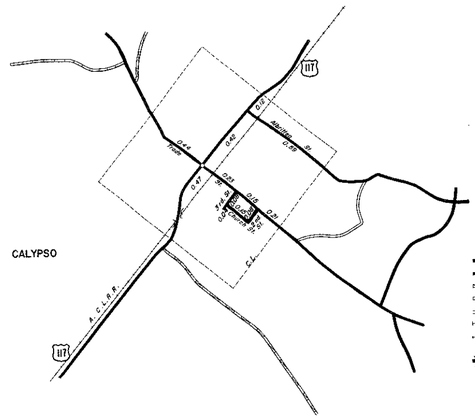

THIS MAP, CORRECTED TO JULY 1, 1957, INCLUDES ROADS UNDER CONSTRUCTION

LEGEND

- PAVED ROAD
- STONE SURFACED OR EQUIVALENT
- SOIL SURFACED ROAD
- GRADED AND DRAINED ROAD
- UNIMPROVED ROAD
- UNDERGROUND CABLE
- RAILROAD
- GRADE SEPARATION
- COUNTY SEAT ALSO INCORPORATED CITY
- SCHOOL
- CHURCH
- PRISON CAMP
- TRIANGULATION STATION
- FOREST SERVICE LOOKOUT STATION
- UNITED STATES HIGHWAY
- STATE HIGHWAY

REVISED
6—30—57
6—27—57
12— 7—56
4— 26—56
8— 25— 55
6— 30—55
5— 31—55
4— 1— 54

DUPLIN SUPP.

NORTH CAROLINA
STATE HIGHWAY COMMISSION

SHEET 2 OF 2

LITHOGRAPHED IN CHARLOTTE, N. C. BY WASHBURN PRINTING CO.

DURHAM COUNTY

FIFTH DIVISION

SCALE
MILES
0 1 2 3 4



NOTE

MILEAGE SHOWN TO CORPORATE LIMITS OF SMALL TOWNS.
FOR MILEAGE IN TOWNS AND VICINITY SEE SUPPLEMENT SHEET.

LEGEND

- PAVED ROAD
- STONE SURFACED OR EQUIVALENT
- SOIL SURFACED ROAD
- GRADED AND DRAINED ROAD
- UNIMPROVED ROAD
- UNDERGROUND CABLE
- RAILROAD
- GRADE SEPARATION
- COUNTY SEAT ALSO INCORPORATED CITY
- SCHOOL
- CHURCH
- PRISON CAMP
- TRIANGULATION STATION
- FOREST SERVICE LOOKOUT STATION
- UNITED STATES HIGHWAY
- STATE HIGHWAY

THIS MAP, CORRECTED TO JULY 1, 1957, INCLUDES ROADS UNDER CONSTRUCTION

NORTH CAROLINA
STATE HIGHWAY COMMISSION

SHEET 1 OF 2

DURHAM COUNTY

6 — 30 — 57	
4 — 25 — 57	
5 — 28 — 57	
2 — 28 — 57	
1 — 24 — 57	
8 — 28 — 56	
3 — 30 — 55	
6 — 30 — 55	
REVISED	

LITHOGRAPHED IN CHARLOTTE, N. C., BY WASHBURN PRINTING CO.

DURHAM COUNTY
SUPPLEMENT
FIFTH DIVISION

SCALE
0 1/2 1MI.

DURHAM

DUKE UNIVERSITY

DUKE FOREST

Crystal Lake

Weaver

Driftwood

Ellerbee

Reservoir

Whitfield

Erwin Rd.

W. Main St.

University Rd.

Chapel Hill St.

Morehead Dirt St.

Holloway St.

Duke Forest Rd.

Pickett Rd.

New Hope Creek

Ellerbee Creek

Third Fork Creek

Western Blvd.

Fish Dam Road

Old Cheek Rd.

O'Ferrell Road

German

Cole Grove

Joyland

Asbe St.

Hoover Rd.

Bilboa

Keene

Bethesda

Few

Brassfield

CORP. LIMIT

U. S. CABLE

O.B.C. Jct.

THIS MAP, CORRECTED TO JULY 1, 1957, INCLUDES ROADS UNDER CONSTRUCTION

LEGEND

- PAVED ROAD
- STONE SURFACED OR EQUIVALENT
- SOIL SURFACED ROAD
- GRADED AND DRAINED ROAD
- UNIMPROVED ROAD
- UNDERGROUND CABLE
- RAILROAD
- GRADE SEPARATION
- COUNTY SEAT ALSO INCORPORATED CITY
- SCHOOL
- CHURCH
- PRISON CAMP
- TRIANGULATION STATION
- FOREST SERVICE LOOKOUT STATION
- UNITED STATES HIGHWAY
- STATE HIGHWAY

NORTH CAROLINA
STATE HIGHWAY COMMISSION

SHEET 2 OF 2

DURHAM COUNTY SUPP.

6—30—57
6—27—57
5—28—57
2—28—57
1—24—57
12—7—56
11—7—56
9—28—56
6—28—56
5—29—56
10—29—55
9—30—55
6—30—55
REVISED

LITHOGRAPHED IN CHARLOTTE, N. C., BY WASHBURN PRINTING CO.

EDGECOMBE COUNTY

FOURTH DIVISION

SCALE
MILES
0 1 2 3 4



THIS MAP, CORRECTED TO JULY 1, 1957, INCLUDES ROADS UNDER CONSTRUCTION

NOTE

MILEAGE SHOWN TO CORPORATE LIMITS OF SMALL TOWNS.
FOR MILEAGE IN TOWNS AND VICINITY SEE SUPPLEMENT SHEET.

NOTE

MILEAGE SHOWN TO CORPORATE LIMITS OF SMALL TOWNS.
FOR MILEAGE IN TOWNS AND VICINITY SEE SUPPLEMENT SHEET.

LEGEND

- PAVED ROAD
- STONE SURFACED OR EQUIVALENT
- SOIL SURFACED ROAD
- GRADED AND DRAINED ROAD
- UNIMPROVED ROAD
- UNDERGROUND CABLE
- RAILROAD
- GRADE SEPARATION
- COUNTY SEAT ALSO INCORPORATED CITY
- SCHOOL
- CHURCH
- PRISON CAMP
- TRIANGULATION STATION
- FOREST SERVICE LOOKOUT STATION
- UNITED STATES HIGHWAY
- STATE HIGHWAY

EDGECOMBE 09

6 — 30 — 57
5 — 30 — 57
9 — 28 — 56
4 — 20 — 52
REVISED

NORTH CAROLINA
STATE HIGHWAY COMMISSION

SHEET 1 OF 2

LITHOGRAPHED IN CHARLOTTE, N. C. BY WASHBURN PRINTING CO.

EDGECOMBE COUNTY
SUPPLEMENT

FOURTH DIVISION
SCALE
0 1/2 1 Mi.

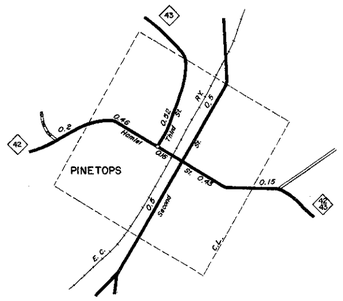

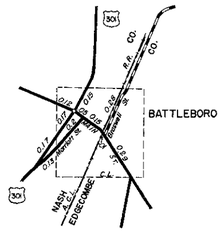

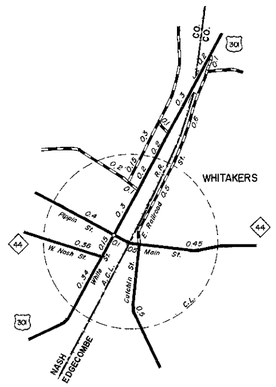

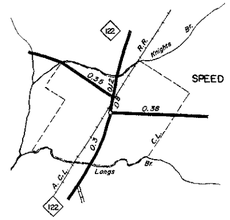

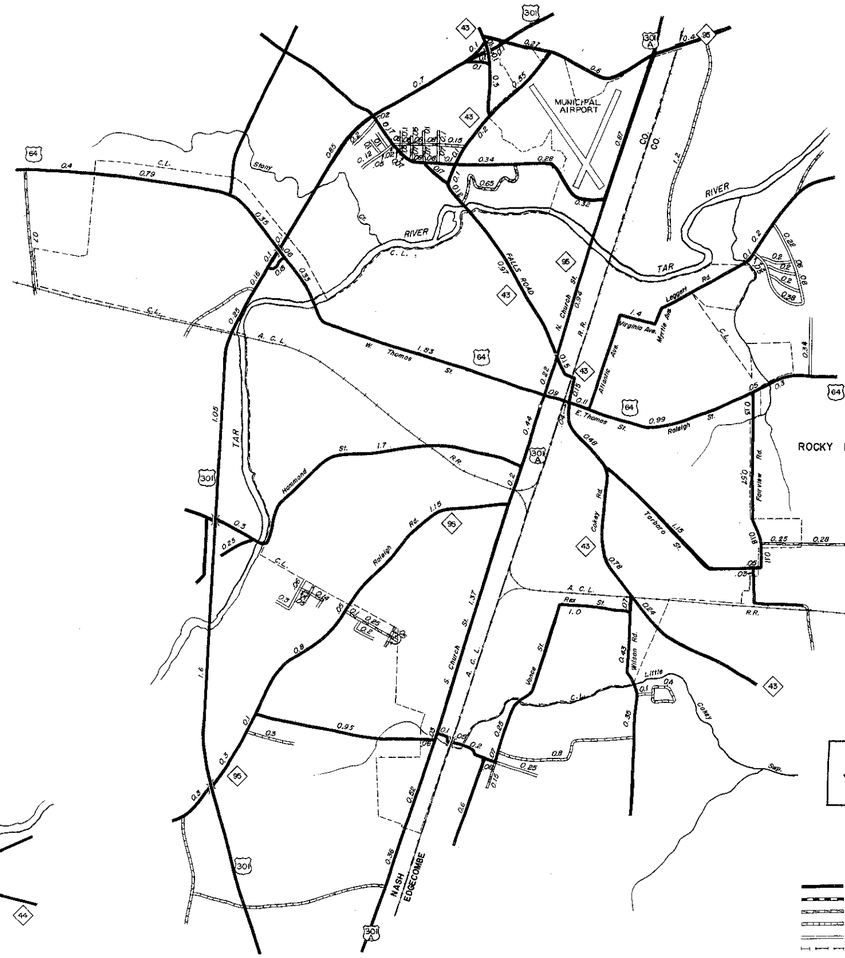

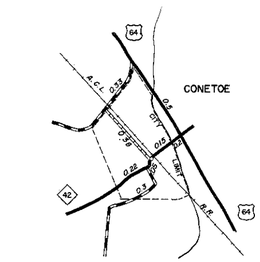

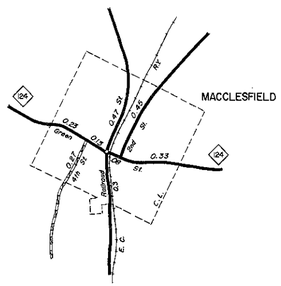

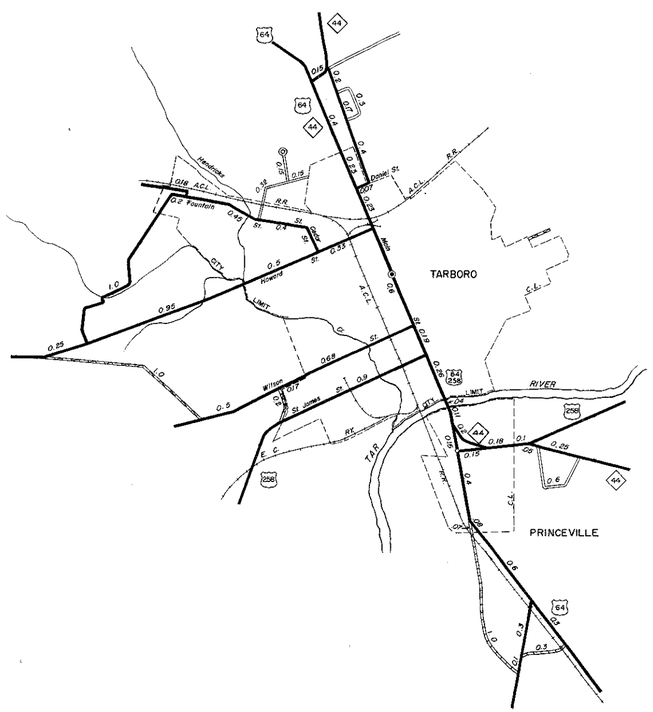

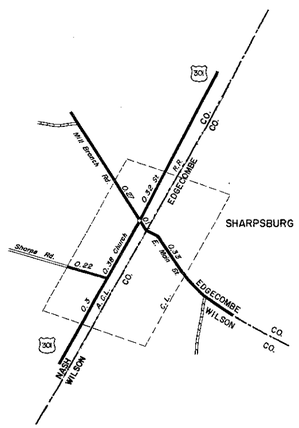



THIS MAP, CORRECTED TO JULY 1, 1957, INCLUDES ROADS UNDER CONSTRUCTION

LEGEND

- PAVED ROAD
- STONE SURFACED OR EQUIVALENT
- SOIL SURFACED ROAD
- GRADED AND DRAINED ROAD
- UNIMPROVED ROAD
- UNDERGROUND CABLE
- RAILROAD
- GRADE SEPARATION
- COUNTY SEAT ALSO INCORPORATED CITY
- SCHOOL • CHURCH
- PRISON CAMP
- TRIANGULATION STATION
- FOREST SERVICE LOOKOUT STATION
- UNITED STATES HIGHWAY
- STATE HIGHWAY

NORTH CAROLINA
STATE HIGHWAY COMMISSION

SHEET 2 OF 2

EDGECOMBE SUPP.

REVISED
6—30—57
6—30—57
5—2—56
6—28—56
1—27—56
6—30—55

LITHOGRAPHED IN CHARLOTTE, N. C. BY WASHBURN PRINTING CO.

FORSYTH COUNTY

NINTH DIVISION

SCALE
MILES
0 1 2 3 4

SCALE FOR INSETS
MILES
0 0.5 1.0

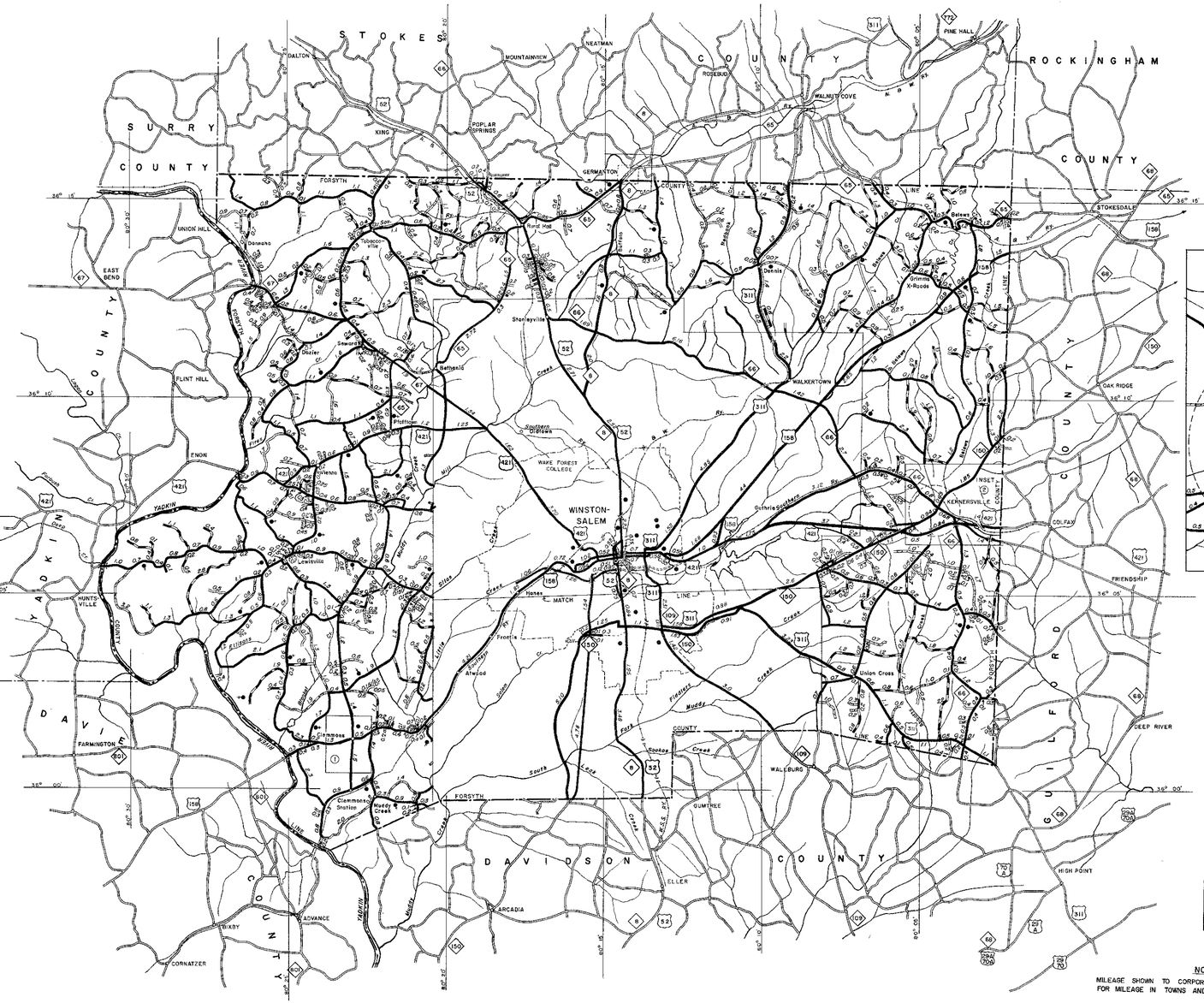

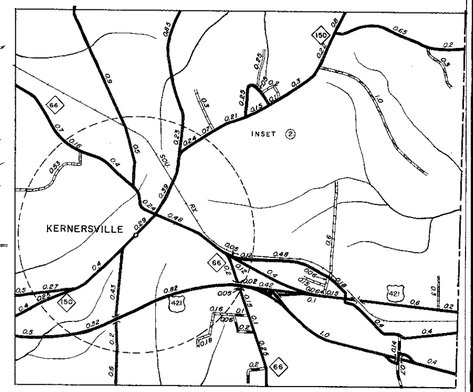

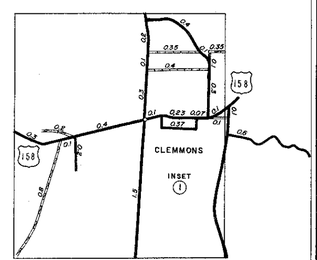

LEGEND

- PAVED ROAD
- STONE SURFACED OR EQUIVALENT
- SOIL SURFACED ROAD
- GRADED AND DRAINED ROAD
- UNIMPROVED ROAD
- UNDERGROUND CABLE
- RAILROAD
- GRADE SEPARATION
- COUNTY SEAT ALSO INCORPORATED CITY
- SCHOOL ♦ CHURCH
- PRISON CAMP
- TRIANGULATION STATION
- FOREST SERVICE LOOKOUT STATION
- UNITED STATES HIGHWAY
- STATE HIGHWAY

THIS MAP, CORRECTED TO JULY 1, 1957, INCLUDES ROADS UNDER CONSTRUCTION

NOTE

MILEAGE SHOWN TO CORPORATE LIMITS OF SMALL TOWNS. FOR MILEAGE IN TOWNS AND VICINITY SEE SUPPLEMENT SHEET.

NORTH CAROLINA
STATE HIGHWAY COMMISSION

SHEET 1 OF 3

FORSYTH CO.

6 — 30 — 57	
4 — 29 — 57	
4 — 29 — 56	
1 — 27 — 56	
5 — 30 — 55	
5 — 29 — 55	
6 — 30 — 55	
3 — 31 — 54	
11 — 28 — 54	
8 — 10 — 54	
2 — 25 — 54	
REVISED	

LITHOGRAPHED IN CHARLOTTE, N. C., BY WASHBURN PRINTING CO.

FORSYTH COUNTY

SUPPLEMENT NO. 1

NINTH DIVISION

SCALE

0 1/2 1-MI.

THIS MAP, CORRECTED TO JULY 1, 1957, INCLUDES ROADS UNDER CONSTRUCTION

Bethania

Stanleyville

Oldtown

Reynolda

WAKE FOREST COLLEGE

OGBURNTOWN

SMITH REYNOLDS AIRPORT

WINSTON — SALEM

W. S. TEACHERS COLLEGE

SALEM COLLEGE

SALEM LAKE

WINSTON LAKE

WALKERTOWN

Gathrie

MATCH LINE TO SUPPLEMENT NO. 2.

FORSYTH SUPP. NO. 1

6 — 30 — 57	
5 — 30 — 57	
4 — 23 — 57	
3 — 28 — 57	
2 — 30 — 56	
1 — 28 — 56	
5 — 31 — 56	

LEGEND

- PAVED ROAD
- STONE SURFACED OR EQUIVALENT
- SOIL SURFACED ROAD
- GRADED AND DRAINED ROAD
- UNIMPROVED ROAD
- UNDERGROUND CABLE
- RAILROAD
- GRADE SEPARATION
- COUNTY SEAT ALSO INCORPORATED CITY
- SCHOOL ◆ CHURCH
- PRISON CAMP
- TRIANGULATION STATION
- FOREST SERVICE LOOKOUT STATION
- 64 UNITED STATES HIGHWAY
- 27 STATE HIGHWAY

NORTH CAROLINA
STATE HIGHWAY COMMISSION

SHEET 2 OF 3

LITHOGRAPHED IN CHARLOTTE, N. C. BY WASHBURN PRINTING CO.

FORSYTH COUNTY

SUPPLEMENT 2

NINTH DIVISION

SCALE 0 1/2 1-MI.

MATCH LINE TO SUPPLEMENT NO. 1.

DAVIDSON COUNTY LINE

DAVIDSON COUNTY LINE

RURAL HALL

THIS MAP, CORRECTED TO JULY 1, 1957, INCLUDES ROADS UNDER CONSTRUCTION

NORTH CAROLINA
STATE HIGHWAY COMMISSION

SHEET 3 OF 3

FORSYTH SUPP. NO. 2

6 — 30 — 57	
5 — 30 — 57	
4 — 25 — 57	
1 — 24 — 57	

LEGEND

- PAVED ROAD
- STONE SURFACED OR EQUIVALENT
- SOIL SURFACED ROAD
- GRADED AND DRAINED ROAD
- UNIMPROVED ROAD
- UNDERGROUND CABLE
- RAILROAD
- GRADE SEPARATION
- COUNTY SEAT ALSO INCORPORATED CITY
- SCHOOL
- CHURCH
- PRISON CAMP
- TRIANGULATION STATION
- FOREST SERVICE LOOKOUT STATION
- UNITED STATES HIGHWAY
- STATE HIGHWAY

LITHOGRAPHED IN CHARLOTTE, N. C. BY WASHBURN PRINTING CO.

FRANKLIN COUNTY

FIFTH DIVISION
SCALE
MILES
0 1 2 3 4

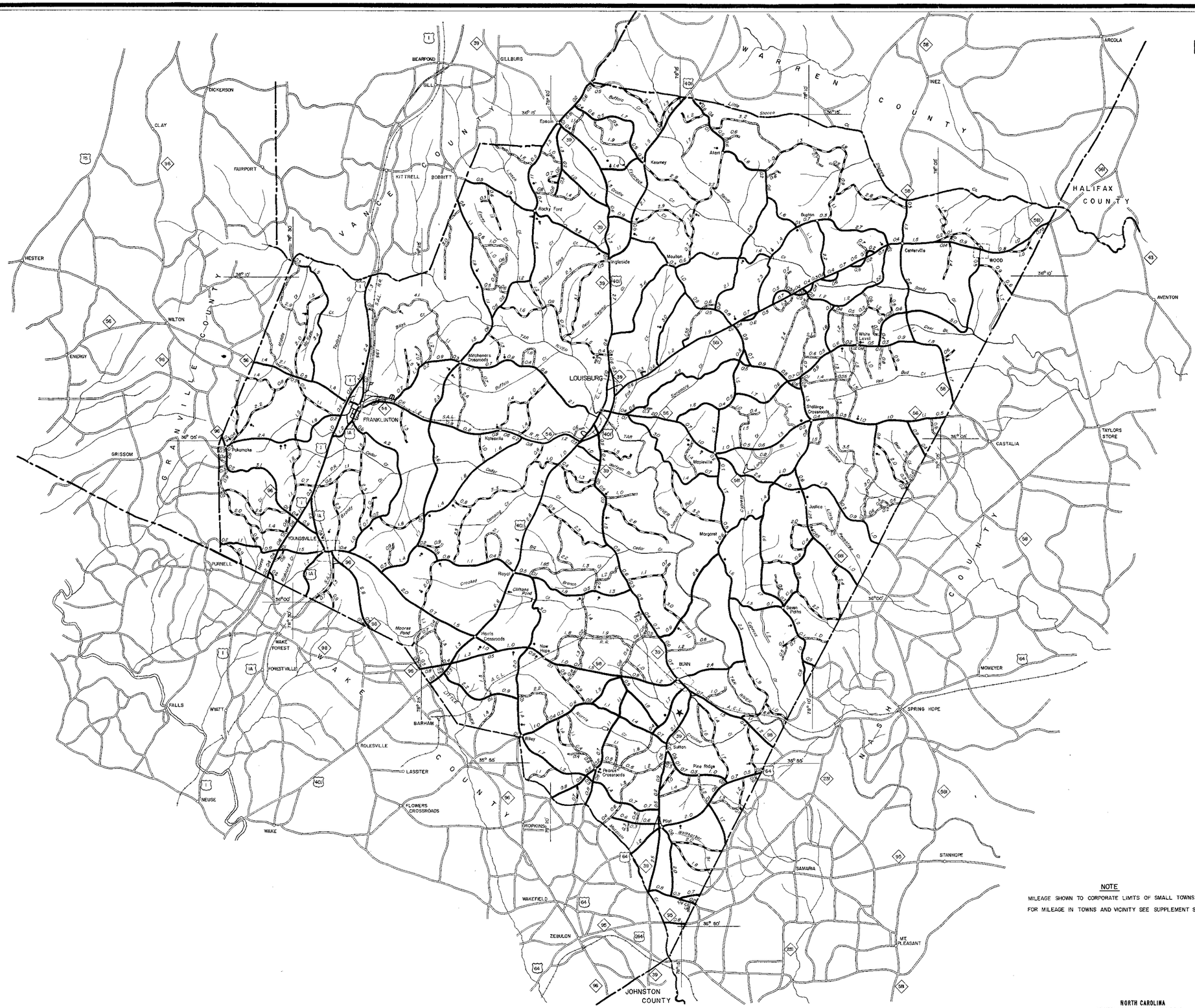

THIS MAP, CORRECTED TO JULY 1, 1957, INCLUDES ROADS UNDER CONSTRUCTION

LEGEND

- PAVED ROAD
- STONE SURFACED OR EQUIVALENT
- SOIL SURFACED ROAD
- GRADED AND DRAINED ROAD
- UNIMPROVED ROAD
- UNDERGROUND CABLE
- RAILROAD
- GRADE SEPARATION
- COUNTY SEAT ALSO INCORPORATED CITY
- SCHOOL
- CHURCH
- PRISON CAMP
- TRIANGULATION STATION
- FOREST SERVICE LOOKOUT STATION
- UNITED STATES HIGHWAY
- STATE HIGHWAY

NOTE

MILEAGE SHOWN TO CORPORATE LIMITS OF SMALL TOWNS.
FOR MILEAGE IN TOWNS AND VICINITY SEE SUPPLEMENT SHEET.

NORTH CAROLINA
STATE HIGHWAY COMMISSION

SHEET 1 OF 2

FRANKLIN CO.

REVISED
6 — 30 — 57
5 — 27 — 57
5 — 30 — 52
4 — 25 — 57
3 — 2 — 56
2 — 28 — 56
1 — 1 — 56

LITHOGRAPHED IN CHARLOTTE, N. C. BY WASHBURN PRINTING CO.

FRANKLIN COUNTY

SUPPLEMENT

FIFTH DIVISION

SCALE

0 1/2 1MI.

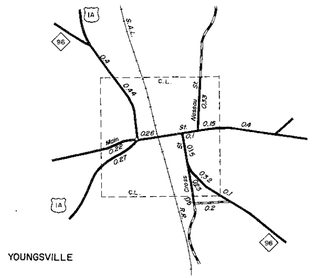

GASTON COUNTY

TWELFTH DIVISION

SCALE
MILES
0 1 2 3 4

SCALE FOR INSETS
MILES
0 0.5 1.0

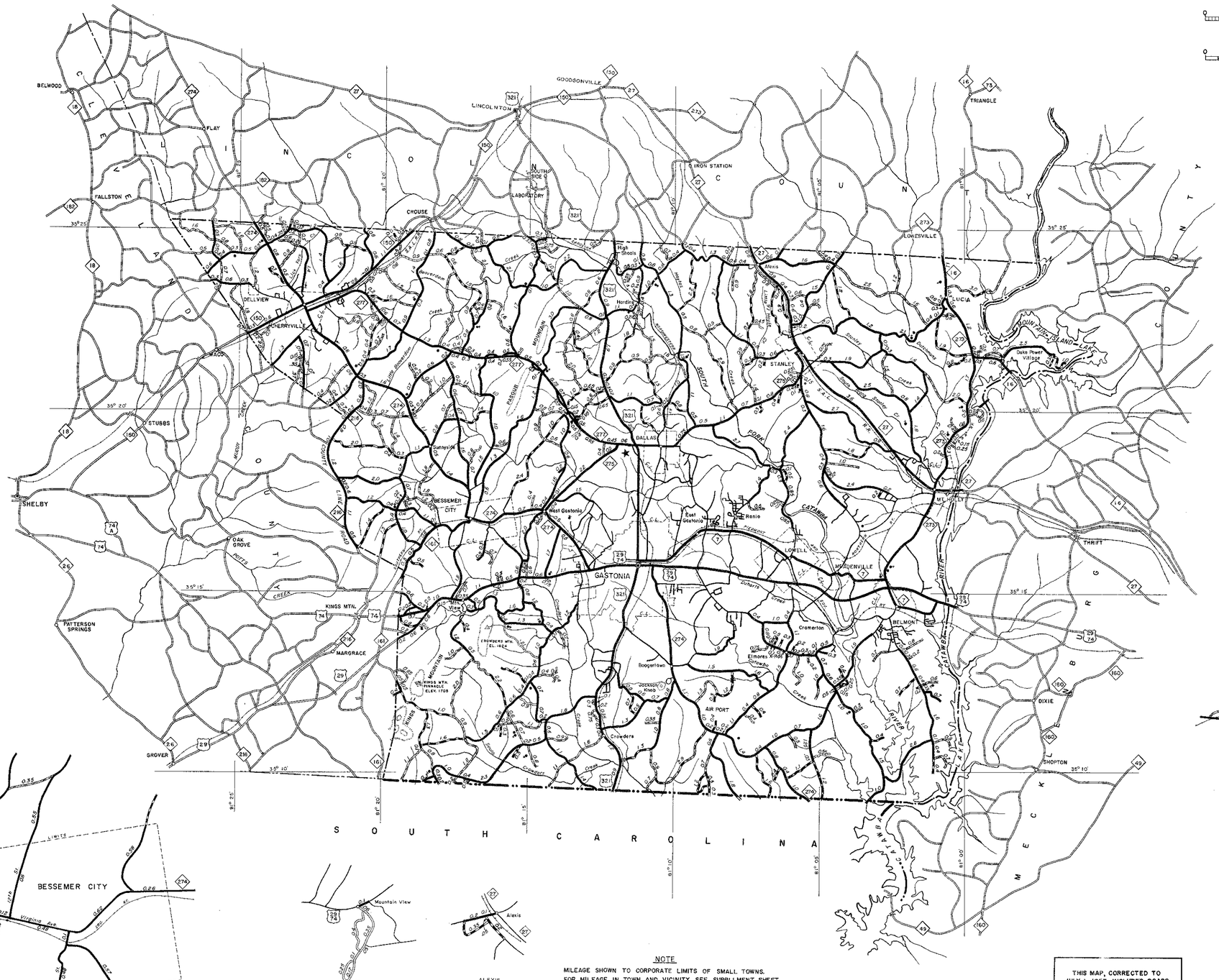

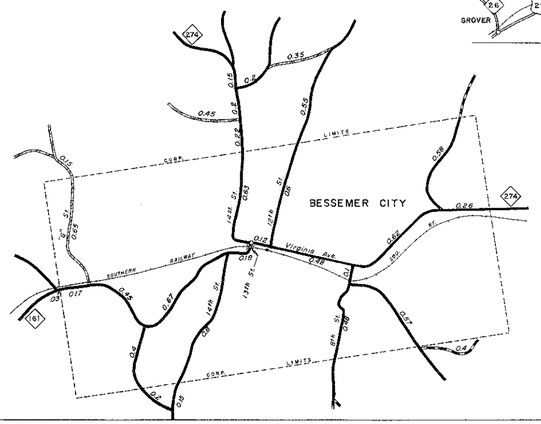

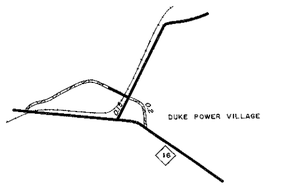

NOTE

MILEAGE SHOWN TO CORPORATE LIMITS OF SMALL TOWNS.
FOR MILEAGE IN TOWN AND VICINITY SEE SUPPLLMENT SHEET.

THIS MAP, CORRECTED TO JULY 1, 1957, INCLUDES ROADS UNDER CONSTRUCTION

LEGEND

- PAVED ROAD
- STONE SURFACED OR EQUIVALENT
- SOIL SURFACED ROAD
- GRADED AND DRAINED ROAD
- UNIMPROVED ROAD
- UNDERGROUND CABLE
- RAILROAD
- GRADE SEPARATION
- COUNTY SEAT ALSO INCORPORATED CITY
- SCHOOL
- CHURCH
- PRISON CAMP
- TRIANGULATION STATION
- FOREST SERVICE LOOKOUT STATION
- UNITED STATES HIGHWAY
- STATE HIGHWAY

6 — 30 — 57
3 — 28 — 57
11 — 2 — 56
10 — 23 — 56
6 — 28 — 56
4 — 26 — 56
3 — 29 — 56
2 — 24 — 56
1 — 27 — 56
12 — 2 — 55
9 — 30 — 55
6 — 30 — 55
2 — 24 — 55
1 — 27 — 55
9 — 9 — 54
4 — 29 — 54
REVISED

GASTON CO.

NORTH CAROLINA
STATE HIGHWAY COMMISSION

SHEET 1 OF 2

LITHOGRAPHED IN CHARLOTTE, N. C., BY WASHBURN PRINTING CO.

GASTON COUNTY
SUPPLEMENT
TWELFTH DIVISION

SCALE
0 1/2 1

LINCOLN COUNTY

HIGH SHOALS

DALLAS

DELLVIEW

CHERRYVILLE

EAST GASTONIA

GASTONIA

LOWELL

McADENVILLE

MOUNT HOLLY

NORTH BELMONT

BELMONT

SOUTH BELMONT

CRAMERTON

SOUTH GASTONIA

BOGGERTOWN

STANLEY

MECKLENBURG COUNTY

CATAWBA RIVER

6— 30 — 57	
1 — 24 — 57	
12 — 7 — 56	
9 — 2 — 56	
4— 28 —56	
3 — 29 — 56	
1 — 27 — 56	
12 — 2 — 55	
9 — 30 — 55	
6 — 29 — 55	
6 — 20 — 55	
6 — 2 — 55	
4 — 28 — 55	
2 — 24 — 55	
11 — 26 — 54	
10 — 15 — 54	
9 — 9 — 54	
7 — 23 — 54	
4 — 23 — 54	
REVISED	

GASTON SUPP.

LEGEND

- PAVED ROAD
- STONE SURFACED OR EQUIVALENT
- SOIL SURFACED ROAD
- GRADED AND DRAINED ROAD
- UNIMPROVED ROAD
- UNDERGROUND CABLE
- RAILROAD
- GRADE SEPARATION
- COUNTY SEAT ALSO INCORPORATED CITY
- SCHOOL
- CHURCH
- PRISON CAMP
- TRIANGULATION STATION
- FOREST SERVICE LOOKOUT STATION
- 64 UNITED STATES HIGHWAY
- 27 STATE HIGHWAY

THIS MAP, CORRECTED TO JULY 1, 1957, INCLUDES ROADS UNDER CONSTRUCTION

NORTH CAROLINA
STATE HIGHWAY COMMISSION

SHEET 2 OF 2

LITHOGRAPHED BY CHARLOTTE, N. C. BY WASHBURN PRINTING CO.

GATES COUNTY

FIRST DIVISION

SCALE
MILES
0 1 2 3 4

V I R G I N I A

NANSEMOND COUNTY

SOUTHAMPTON COUNTY

CAMDEN COUNTY

PASQUOTANK COUNTY

PERQUIMANS COUNTY

CHOWAN COUNTY

HERTFORD COUNTY

THE GREAT DISMAL SWAMP

SUNBURY

SCALE
0 1/2MI.

HOBBSVILLE

SCALE
0 1/2 1MI.

GATESVILLE

SCALE
0 1/2 1MI.

RODUCO

SCALE
0 0.5 1.0

WINTON

GATESVILLE

HOBBSVILLE

SUNBURY

COFIELD

TUNIS

PILANDS X-ROADS

HARRELLSVILLE

LLOYD-X ROADS

CANNON FERRY

RYLAND

SNOW HILL X-ROADS

BELVIDERE

LYNCHS CORNER

Corapeake

Holly Grove

Acorn Hill

Sandy Cross

Trotville

Keys Crossroads

Hobbsville

Mintonsville

Wardville

Hofflers Fork

Parkers Fork

Merchants Mill Road

Lassiter Swamp

Chowan River

Meherrin River

Wiccacon River

Perquimans River

Yeopim Creek

Morgans Corner

Gum Neck

Corapeake

Reynolds

Beaverdam Creek

Sarem

Buckland

Liberty Hill Road

Robuco

Torhees

White Oak

Eure

Gliden

Gatesville

Corapeake

Gum Hill

Duke

Hazleton

Wiggins Crossroads

Holly Grove

Sawyer

Folly

Kelloggs Fork

Jones Pond

Willey

Muddy Creek

Corapeake

Mitchells Fork

Hobbsville

Mintonsville

Wardville

Hofflers Fork

Greens Fork

Sandy Cross

Trotville

Keys Crossroads

Hobbsville

Wilson

Marsh Pond

Cannon Ferry

Ryland

Snow Hill X-Roads

Belvidere

Lynchs Corner

Pasquotank River

Perquimans River

Yeopim Creek

Chowan River

Meherrin River

Wiccacon River

Gum Neck

Sarem

Buckland

Liberty Hill Road

Robuco

Torhees

White Oak

Eure

Gliden

Gatesville

Merchants Mill Road

Lassiter Swamp

Corapeake

Reynolds

Beaverdam Creek

GRAHAM COUNTY

FOURTEENTH DIVISION

SCALE
MILES
0 1 2 3 4

SCALE FOR INSETS
MILES
0 0.5 1.0

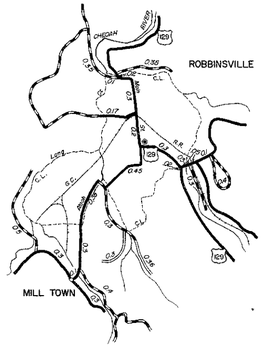

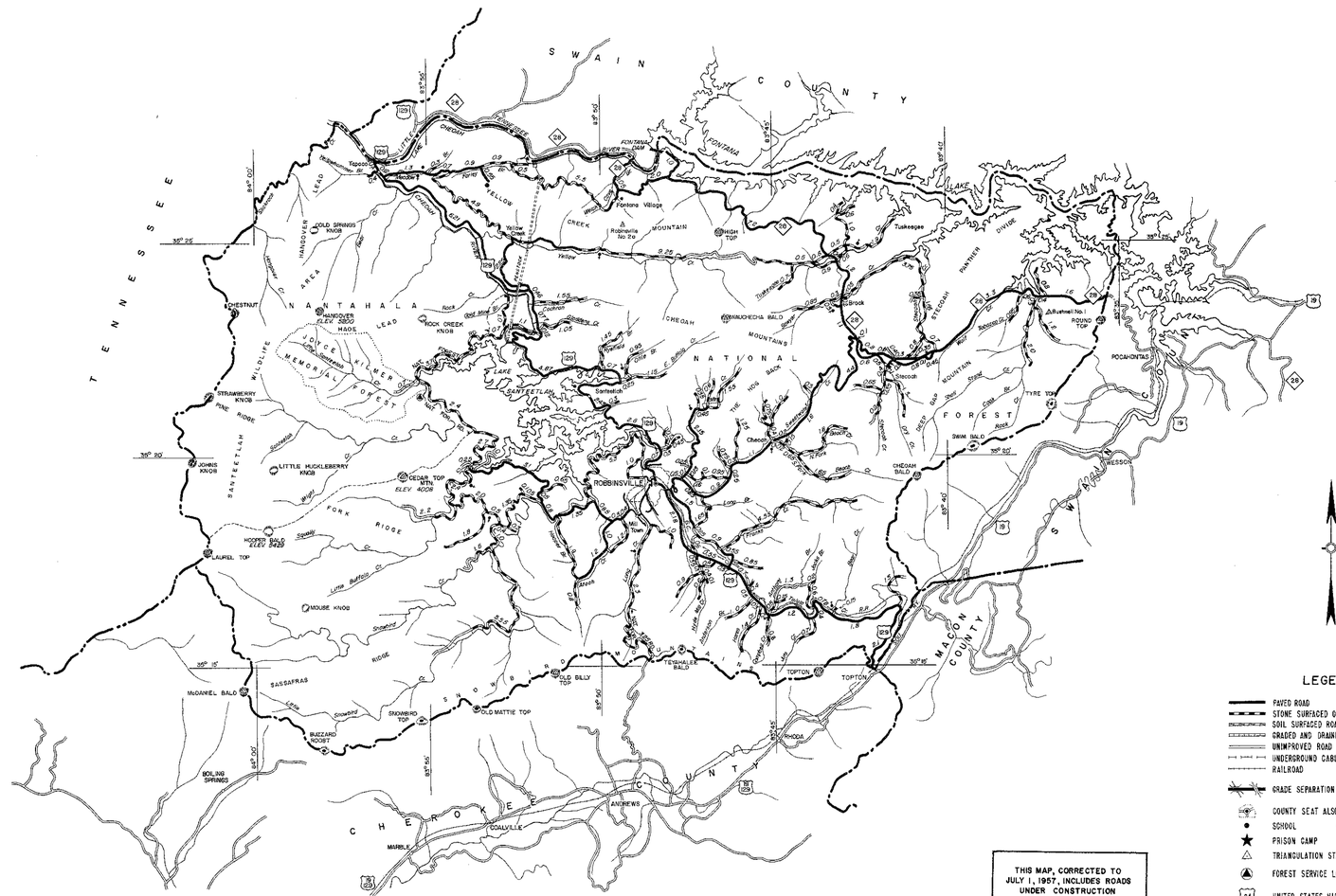

LEGEND

- PAVED ROAD
- STONE SURFACED OR EQUIVALENT
- SOIL SURFACED ROAD
- GRADED AND DRAINED ROAD
- UNIMPROVED ROAD
- UNDERGROUND CABLE
- RAILROAD
- GRADE SEPARATION
- COUNTY SEAT ALSO INCORPORATED CITY
- SCHOOL
- CHURCH
- PRISON CAMP
- TRIANGULATION STATION
- FOREST SERVICE LOOKOUT STATION
- 64 UNITED STATES HIGHWAY
- 27 STATE HIGHWAY

THIS MAP, CORRECTED TO JULY 1, 1957, INCLUDES ROADS UNDER CONSTRUCTION

NORTH CAROLINA
STATE HIGHWAY COMMISSION

SHEET 1 OF 1

GRAHAM CO.

REVISED
6 — 30 — 57
4 — 25 — 57
6 — 30 — 56

LITHOGRAPHED IN CHARLOTTE, N. C., BY WASHBURN PRINTING CO.

GRANVILLE COUNTY

FIFTH DIVISION

SCALE
MILES
0 1 2 3 4

SCALE FOR INSETS
MILES
0 0.5 1.0

OXFORD

YOUNG AIR FIELD

STOVALL

STEM

CREEDMOOR

NORTH CAROLINA
STATE HIGHWAY COMMISSION

NOTE

MILEAGE SHOWN TO CORPORATE LIMITS OF SMALL TOWNS.
FOR MILEAGES IN TOWNS AND VICINITY SEE SUPPLEMENTS.

THIS MAP, CORRECTED TO JULY 1, 1957, INCLUDES ROADS UNDER CONSTRUCTION

LEGEND

- PAVED ROAD
- STONE SURFACED OR EQUIVALENT
- SOIL SURFACED ROAD
- GRADED AND DRAINED ROAD
- UNIMPROVED ROAD
- UNDERGROUND CABLE
- RAILROAD
- GRADE SEPARATION
- COUNTY SEAT ALSO INCORPORATED CITY
- SCHOOL
- CHURCH
- PRISON CAMP
- TRIANGULATION STATION
- FOREST SERVICE LOOKOUT STATION
- 64 UNITED STATES HIGHWAY
- 71 STATE HIGHWAY

REVISED	MHC
6 — 30 — 57	
4 — 25 — 57	
1 — 24 — 57	
8 — 2 — 56	
4 — 28 — 56	
1 — 27 — 56	
9 — 30 — 55	
6 — 30 — 55	
4 — 28 — 55	
1 — 27 — 55	

GRANVILLE

SHEET 1 OF 1

LITHOGRAPHED IN CHARLOTTE, N. C. BY WASHBURN PRINTING CO.

GREENE COUNTY

SECOND DIVISION

SCALE MILES

0 1 2 3 4

SCALE FOR INSETS MILES

0 0.5 1.0

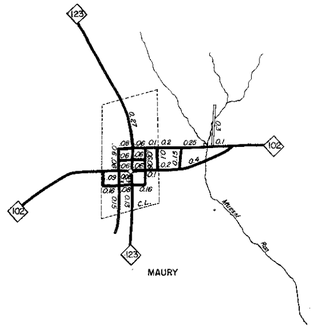

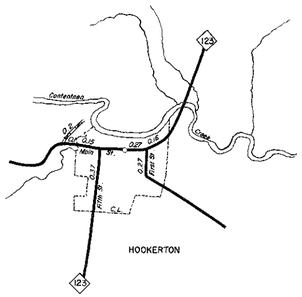

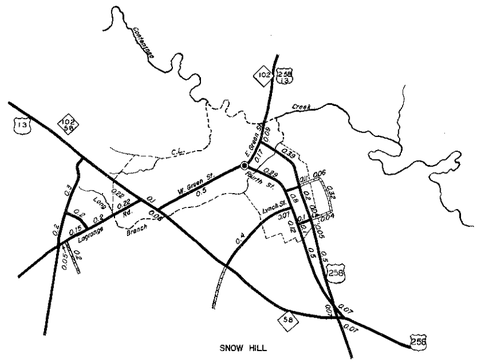

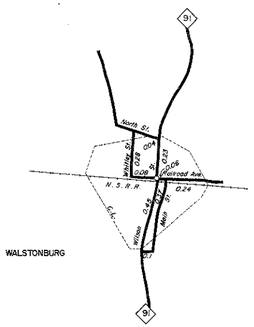



THIS MAP, CORRECTED TO JULY 1, 1957, INCLUDES ROADS UNDER CONSTRUCTION

NOTE

MILEAGE SHOWN TO CORPORATE LIMITS OF SMALL TOWNS. FOR MILEAGE IN TOWNS AND VICINITY SEE SUPPLEMENTS.

LEGEND

- PAVED ROAD
- STONE SURFACED OR EQUIVALENT
- SOIL SURFACED ROAD
- GRADED AND DRAINED ROAD
- UNIMPROVED ROAD
- UNDERGROUND CABLE
- RAILROAD
- GRADE SEPARATION
- COUNTY SEAT ALSO INCORPORATED CITY
- SCHOOL
- CHURCH
- PRISON CAMP
- TRIANGULATION STATION
- FOREST SERVICE LOOKOUT STATION
- UNITED STATES HIGHWAY
- STATE HIGHWAY

NORTH CAROLINA
STATE HIGHWAY COMMISSION

SHEET 1 OF 1

GREENE CO.

6—30—57	
4—26—56	
1—27—56	
6—30—55	
6—2—55	
1—1—55	
REVISED	

LITHOGRAPHED IN CHARLOTTE, N. C., BY WASHBURN PRINTING CO.

GUILFORD COUNTY

SEVENTH DIVISION

SCALE MILES

0 1 2 3 4

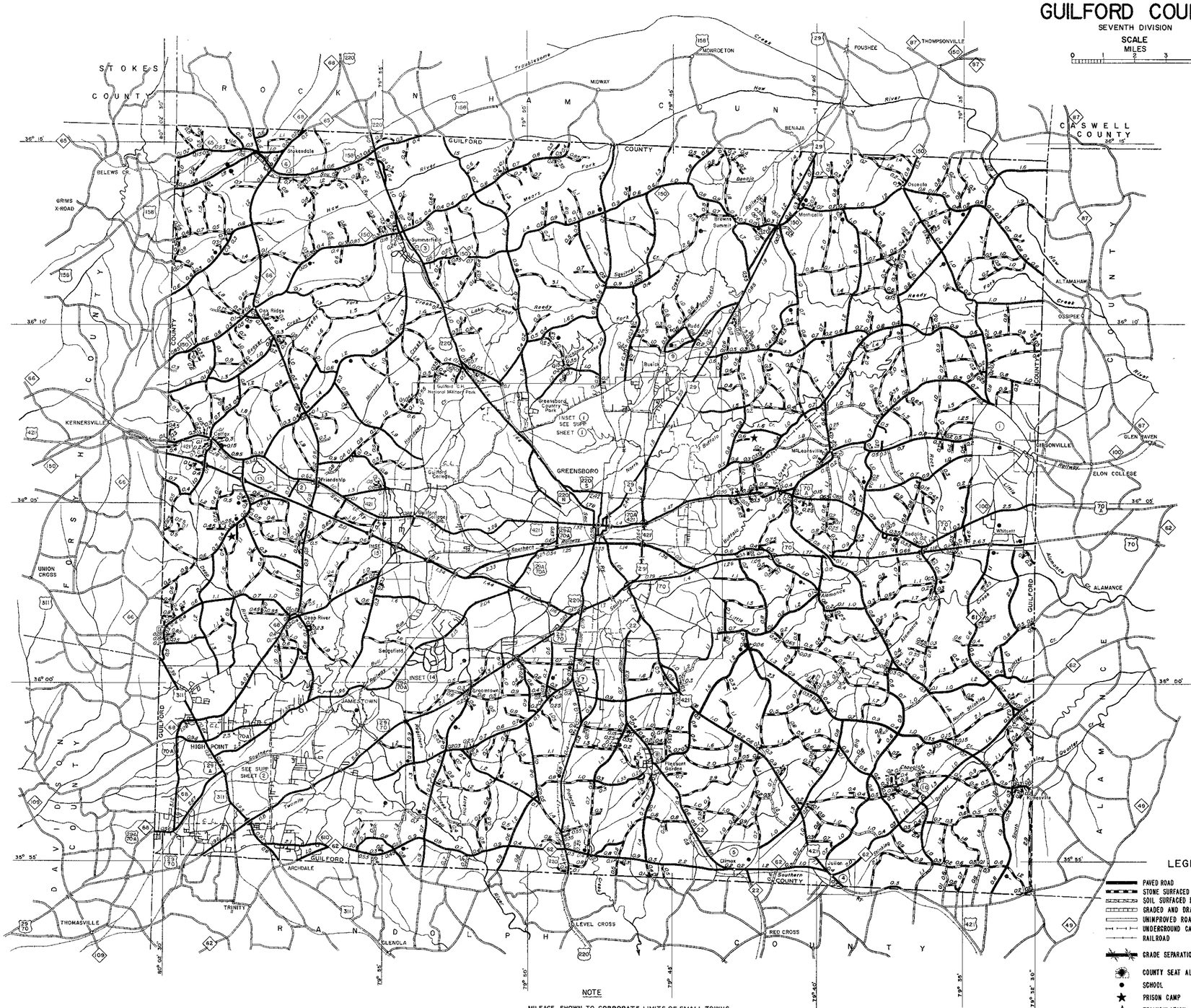

LEGEND

- PAVED ROAD
- STONE SURFACED OR EQUIVALENT
- SOIL SURFACED ROAD
- GRADED AND DRAINED ROAD
- UNIMPROVED ROAD
- UNDERGROUND CABLE
- RAILROAD
- GRADE SEPARATION
- COUNTY SEAT ALSO INCORPORATED CITY
- SCHOOL
- CHURCH
- PRISON CAMP
- TRIANGULATION STATION
- FOREST SERVICE LOOKOUT STATION
- 64 UNITED STATES HIGHWAY
- 21 STATE HIGHWAY

NOTE

MILEAGE SHOWN TO CORPORATE LIMITS OF SMALL TOWNS.
FOR MILEAGE IN TOWNS AND VICINITY SEE SUPPLEMENT SHEET.

THIS MAP, CORRECTED TO JULY 1, 1957, INCLUDES ROADS UNDER CONSTRUCTION

NORTH CAROLINA
STATE HIGHWAY COMMISSION

SHEET 1 OF 3

GUILFORD CO.

6 — 30 — 57	
5 — 28 — 57	
12 — 7 — 56	
6 — 20 — 56	
6 — 22 — 56	
4 — 26 — 56	
7 — 24 — 56	
9 — 30 — 55	
8 — 25 — 55	
6 — 30 — 55	
6 — 2 — 55	
4 — 23 — 55	
1 — 22 — 55	
12 — 23 — 54	
11 — 28 — 54	
10 — 16 — 54	
9 — 9 — 54	
7 — 29 — 54	
4 — 29 — 54	
4 — 1 — 54	
1 — 28 — 54	
REVISED	

LITHOGRAPHED IN CHARLOTTE, N. C. BY WASHBURN PRINTING CO.

GUILFORD COUNTY

SUPPLEMENT NO. 1

SEVENTH DIVISION

SCALE

0 0.5

GUILFORD COLLEGE

GUILFORD COLLEGE STATION

GUILFORD COURT HOUSE NATL. MIL. PARK

GREENSBORO COUNTRY PARK

GREENSBORO

W.C.U.N.C.

BENNETT COLLEGE (COL.)

A.&T. (COL.)

BUFFALO LAKE

PHILA LAKE

WHITE OAK LAKE

Friendly Road

Wendover Ave.

Spring Garden Street

Lee Street

Market Street

West Market Street

East Market Street

Freeness Mill Road

Asheboro Street

Battleground Ave.

PROPOSED ROAD

MATCH LINE TO INSET (14)

36° 07' 30"

36° 05'

36° 02' 30"

79° 52' 30"

79° 50'

79° 47' 30"

79° 45'

6 – 50 – 57	
6 – 17 – 57	
5 – 10 – 57	
2 – 16 – 57	
12 – 7 – 56	
8 – 10 – 56	
6 – 29 – 56	
4 – 26 – 56	
2 – 24 – 56	
9 – 30 – 55	
8 – 25 – 55	
6 – 30 – 55	
6 – 2 – 55	
4 – 23 – 55	
1 – 27 – 55	
12 – 13 – 54	
10 – 9 – 54	
9 – 9 – 54	
7 – 28 – 54	
4 – 29 – 54	
4 – – – 54	
1 – 28 – 54	
10 – 30 – 53	
6 – 30 – 53	
4 – 30 – 53	
1 – 1 – 53	
12 – 18 – 52	
11 – 21 – 52	
7 – 21 – 52	
5 – 26 – 52	
5 – – 1 – 52	
4 – 28 – 52	
12 – 20 – 51	
11 – 1 – 51	
8 – 2 – 51	
7 – 6 – 51	
12 – 11 – 50	

REVISED

THIS MAP, CORRECTED TO JULY 1, 1957, INCLUDES ROADS UNDER CONSTRUCTION

LEGEND

- PAVED ROAD
- STONE SURFACED OR EQUIVALENT
- SOIL SURFACED ROAD
- GRADED AND DRAINED ROAD
- UNIMPROVED ROAD
- UNDERGROUND CABLE
- RAILROAD
- GRADE SEPARATION
- COUNTY SEAT ALSO INCORPORATED CITY
- SCHOOL
- CHURCH
- PRISON CAMP
- TRIANGULATION STATION
- FOREST SERVICE LOOKOUT STATION
- UNITED STATES HIGHWAY
- STATE HIGHWAY

NORTH CAROLINA
STATE HIGHWAY COMMISSION

SHEET 2 OF 3

GUILFORD SUPP. NO. 1

LITHOGRAPHED IN CHARLOTTE, N. C. BY WASHBURN PRINTING CO.

GUILFORD COUNTY
SUPPLEMENT NO. 2
SEVENTH DIVISION

SCALE
0 1/2 Mi.

THIS MAP, CORRECTED TO JULY 1, 1957, INCLUDES ROADS UNDER CONSTRUCTION

FRIENDSHIP
INSET (2)

SUMMERFIELD
INSET (3)

STOKESDALE
INSET (6)

INSET (7)

PLEASANT GARDEN
INSET (8)

GIBSONVILLE
INSET (1)

JULIAN
INSET (4)

CLIMAX
INSET (5)

WHITSETT

INSET (13)

SEDGEFIELD
INSET (14)

HIGH POINT

JAMESTOWN

COUNTY

DAVIDSON

RANDOLPH

GUILFORD RANDOLPH CO. CO.

ALAMANCE

LEGEND

- PAVED ROAD
- STONE SURFACED OR EQUIVALENT
- SOIL SURFACED ROAD
- GRADED AND DRAINED ROAD
- UNIMPROVED ROAD
- UNDERGROUND CABLE
- RAIL ROAD
- GRADE SEPARATION
- COUNTY SEAT ALSO INCORPORATED CITY
- SCHOOL CHURCH
- PRISON CAMP
- TRIANGULATION STATION
- FOREST SERVICE LOOKOUT STATION
- (64) UNITED STATES HIGHWAY
- (21) STATE HIGHWAY

NORTH CAROLINA
STATE HIGHWAY COMMISSION

SHEET 3 OF 3

GUILFORD SUPP. NO. 2

6 — 30 — 57
5 — 30 — 57
2 — 28 — 57
12 — 7 — 56
9 — 28 — 56
8 — 20 — 56
3 — 31 — 56
6 — 28 — 56
4 — 26 — 56
2 — 24 — 56
REVISED

LITHOGRAPHED IN CHARLOTTE, N. C. BY WASHBURN PRINTING CO.

HALIFAX COUNTY

FOURTH DIVISION

SCALE MILES

0 1 2 3 4

VIRGINIA

NORTHAMPTON COUNTY

WARREN COUNTY

FRANKLIN COUNTY

NASH COUNTY

EDGECOMBE COUNTY

MARTIN COUNTY

BERTIE COUNTY

HALIFAX CO.

6—30—57	
6—27—57	
8—30—57	
6—28—56	
7—27—56	
9—30—55	
8—30—55	
6—6—55	
6—28—54	
9—9—54	
7—29—54	
5—6—54	
REVISED	

NOTE

MILEAGE SHOWN TO CORPORATE LIMITS OF SMALL TOWNS
FOR MILEAGE IN TOWNS AND VICINITY SEE SUPPLEMENT SHEET

THIS MAP, CORRECTED TO JULY 1, 1957, INCLUDES ROADS UNDER CONSTRUCTION

LEGEND

- PAVED ROAD
- STONE SURFACED OR EQUIVALENT
- SOIL SURFACED ROAD
- GRADED AND DRAINED ROAD
- UNIMPROVED ROAD
- UNDERGROUND CABLE
- RAILROAD
- GRADE SEPARATION
- COUNTY SEAT ALSO INCORPORATED CITY
- SCHOOL
- CHURCH
- PRISON CAMP
- TRIANGULATION STATION
- FOREST SERVICE LOOKOUT STATION
- 64 UNITED STATES HIGHWAY
- 21 STATE HIGHWAY

NORTH CAROLINA
STATE HIGHWAY COMMISSION

SHEET 1 OF 2

LITHOGRAPHED IN CHARLOTTE, N. C., BY WASHBURN PRINTING CO.

HALIFAX COUNTY

SUPPLEMENT

FOURTH DIVISION

SCALE

0 1/2 1MI.

ROANOKE RAPIDS LAKE

DAM

ROANOKE RAPIDS

ROANOKE RIVER

PALMYRA

HALIFAX MARTIN

NORTHAMPTON HALIFAX

ENFIELD

CITY LIMIT

HALIFAX EDGECOMBE

LITTLETON

WARREN HALIFAX

WELDON

CHOCKOYOTTE CR.

HOBGOOD

SCOTLAND NECK

HALIFAX

ATLANTIC COAST LINE R.R.

SEABOARD AIR LINE R.R.

ATLANTIC

LEGEND

- PAVED ROAD
- STONE SURFACED OR EQUIVALENT
- SOIL SURFACED ROAD
- GRADED AND DRAINED ROAD
- UNIMPROVED ROAD
- UNDERGROUND CABLE
- RAILROAD
- GRADE SEPARATION
- COUNTY SEAT ALSO INCORPORATED CITY
- SCHOOL
- CHURCH
- PRISON CAMP
- TRIANGULATION STATION
- FOREST SERVICE LOOKOUT STATION
- 64 UNITED STATES HIGHWAY
- 27 STATE HIGHWAY

THIS MAP, CORRECTED TO JULY 1, 1957, INCLUDES ROADS UNDER CONSTRUCTION

NORTH CAROLINA
STATE HIGHWAY COMMISSION

SHEET 2 OF 2

HALIFAX SUPP.

6—30—57	
4— 25 — 57	
8 — 30 — 56	
1 — 27 — 56	
6 — 30 — 55	
6 — 2 — 55	
11 — 26 — 54	
10 — 15 — 54	
9 — 9 — 54	
7 — 28 — 54	
9 — 10 — 54	
REVISED	

LITHOGRAPHED IN CHARLOTTE, N. C. BY WASHBURN PRINTING CO.

HARNETT COUNTY

SIXTH DIVISION

SCALE
MILES
0 1 2 3 4

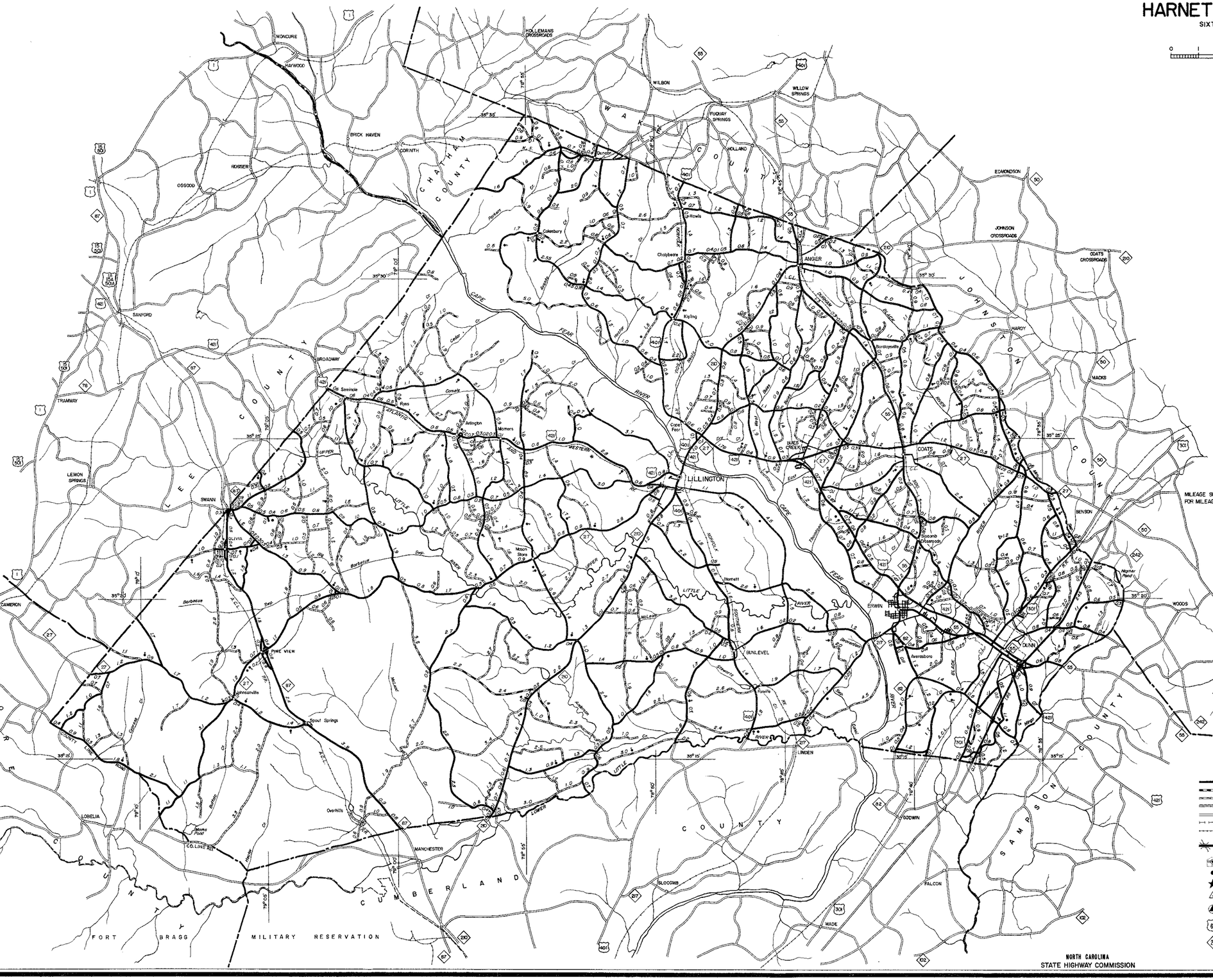

NOTE

MILEAGE SHOWN TO CORPORATE LIMITS OF SMALL TOWNS.
FOR MILEAGE IN TOWNS AND VICINITY SEE SUPPLEMENT SHEET.

THIS MAP, CORRECTED TO JULY 1, 1957, INCLUDES ROADS UNDER CONSTRUCTION

LEGEND

- PAVED ROAD
- STONE SURFACED OR EQUIVALENT
- SOIL SURFACED ROAD
- GRADED AND DRAINED ROAD
- UNIMPROVED ROAD
- UNDERGROUND CABLE
- RAILROAD
- GRADE SEPARATION
- COUNTY SEAT ALSO INCORPORATED CITY
- SCHOOL • CHURCH
- PRISON CAMP
- TRIANGULATION STATION
- FOREST SERVICE LOOKOUT STATION
- UNITED STATES HIGHWAY
- STATE HIGHWAY

5-30-57
4-27-57
3-28-57
2-28-56
1-26-56
3-20-56
1-27-56
4-30-55
REVISED

HARNETT CO.

NORTH CAROLINA
STATE HIGHWAY COMMISSION

SHEET 1 OF 2

LITHOGRAPHED IN CHARLOTTE, N. C. BY WASHBURN PRINTING CO.

HARNETT COUNTY
SUPPLEMENT
SIXTH DIVISION

SCALE
0 1/2 1 MI.

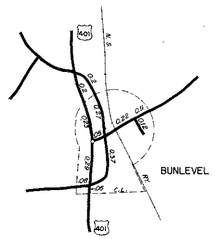

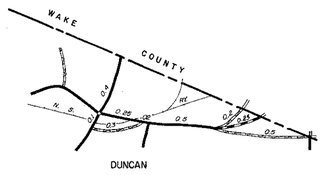

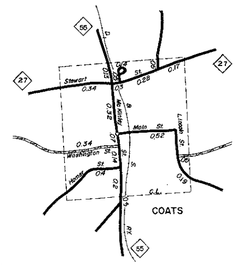

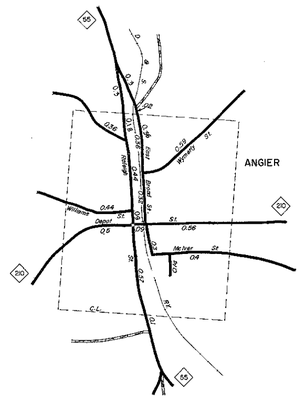

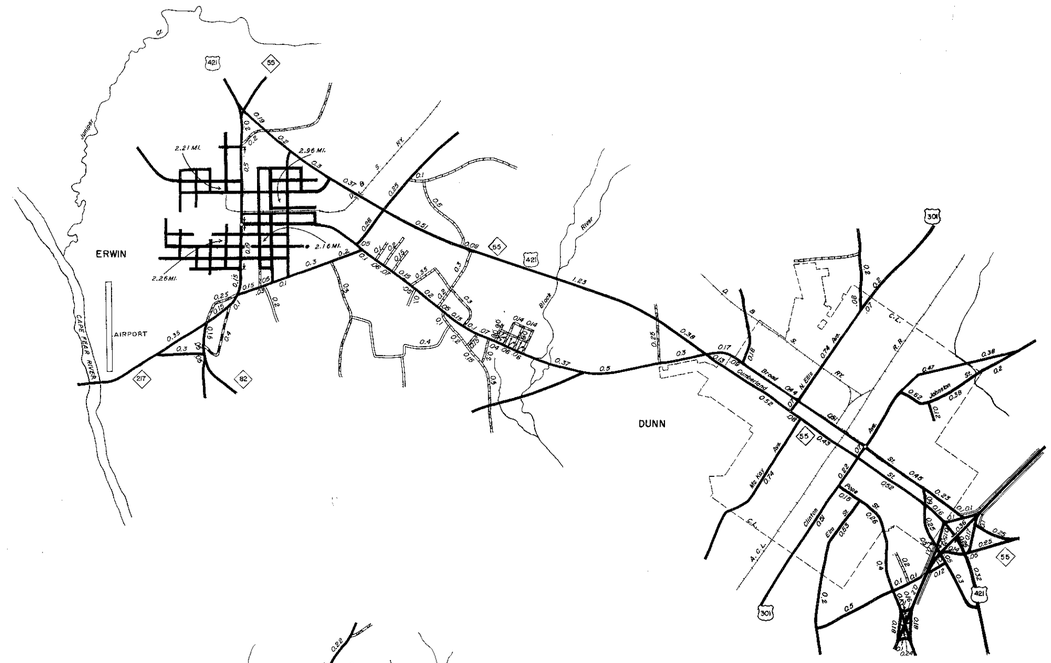

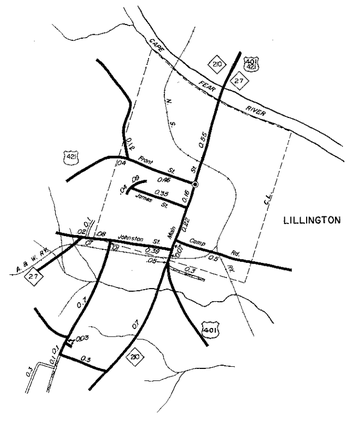

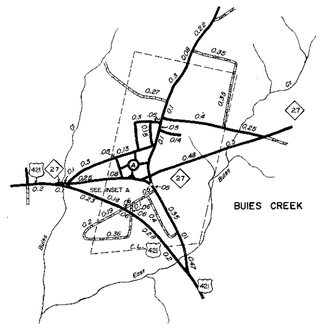

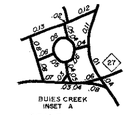

THIS MAP, CORRECTED TO JULY 1, 1957, INCLUDES ROADS UNDER CONSTRUCTION



NORTH CAROLINA
STATE HIGHWAY COMMISSION

LEGEND

- PAVED ROAD
- STONE SURFACED OR EQUIVALENT
- SOIL SURFACED ROAD
- GRADED AND DRAINED ROAD
- UNIMPROVED ROAD
- UNDERGROUND CABLE
- RAILROAD
- GRADE SEPARATION
- COUNTY SEAT ALSO INCORPORATED CITY
- SCHOOL
- CHURCH
- PRISON CAMP
- TRIANGULATION STATION
- FOREST SERVICE LOOKOUT STATION
- UNITED STATES HIGHWAY
- STATE HIGHWAY

SHEET 2 OF 2

HARNETT CO. SUPP.

6— 30— 57	
5— 27— 57	
5— 28— 57	
6— 28— 56	
5— 29— 56	
6— 30— 55	
REVISED	

LITHOGRAPHED IN CHARLOTTE, N. C. BY WASHBURN PRINTING CO.

HAYWOOD COUNTY

FOURTEENTH DIVISION

SCALE
MILES
0 1 2 3 4

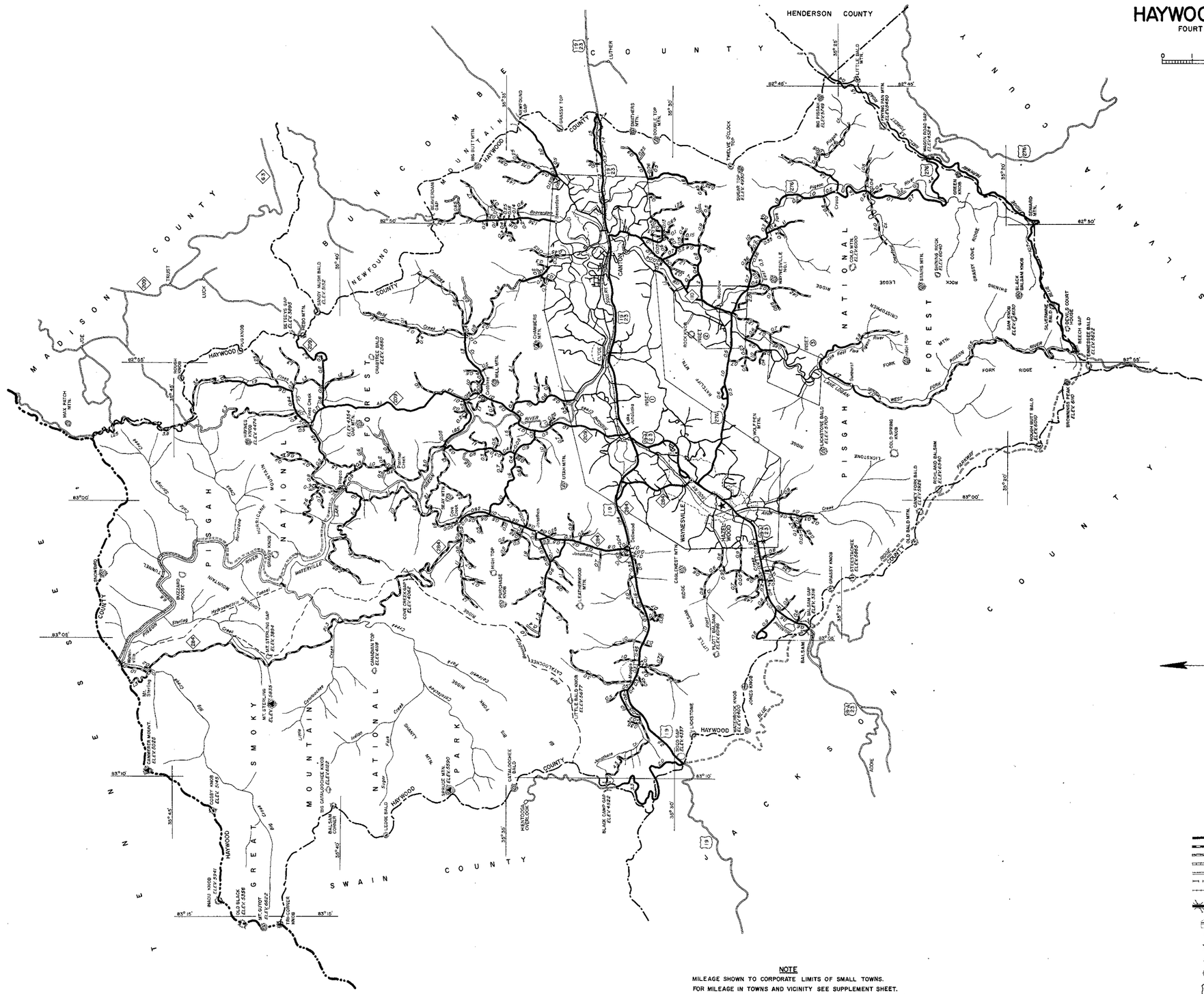
HENDERSON COUNTY
BUNCOMBE COUNTY
MADISON COUNTY
NEWFOUND MOUNTAIN
PISGAH NATIONAL FOREST
GREAT SMOKY MOUNTAINS NATIONAL PARK
SWAIN COUNTY
JACKSON COUNTY
TRANSYLVANIA COUNTY
HAYWOOD COUNTY
LUTHER
CANTON
WAYNESVILLE
HAZELWOOD
CLYDE
MAGGIE
WATERVILLE
LAKE LOGAN
LAKE JUNALUSKA
LAKE ELSINORE
LAKE TERRELL
LAKE EDITH
LAKE SUSAN
LAKE DELLWOOD
LAKE JUANITA
LAKE ROXBORO
LAKE ROBINHOOD
LAKE ROSEMARY
LAKE ROSALIE
LAKE ROSEMONT
LAKE ROSEWOOD
LAKE ROSEMOOR
LAKE ROSEMEAD
LAKE ROSEMERE
LAKE ROSEMONT

HAYWOOD COUNTY

SUPPLEMENT

FOURTEENTH DIVISION

SCALE

0 1/2 IMI.

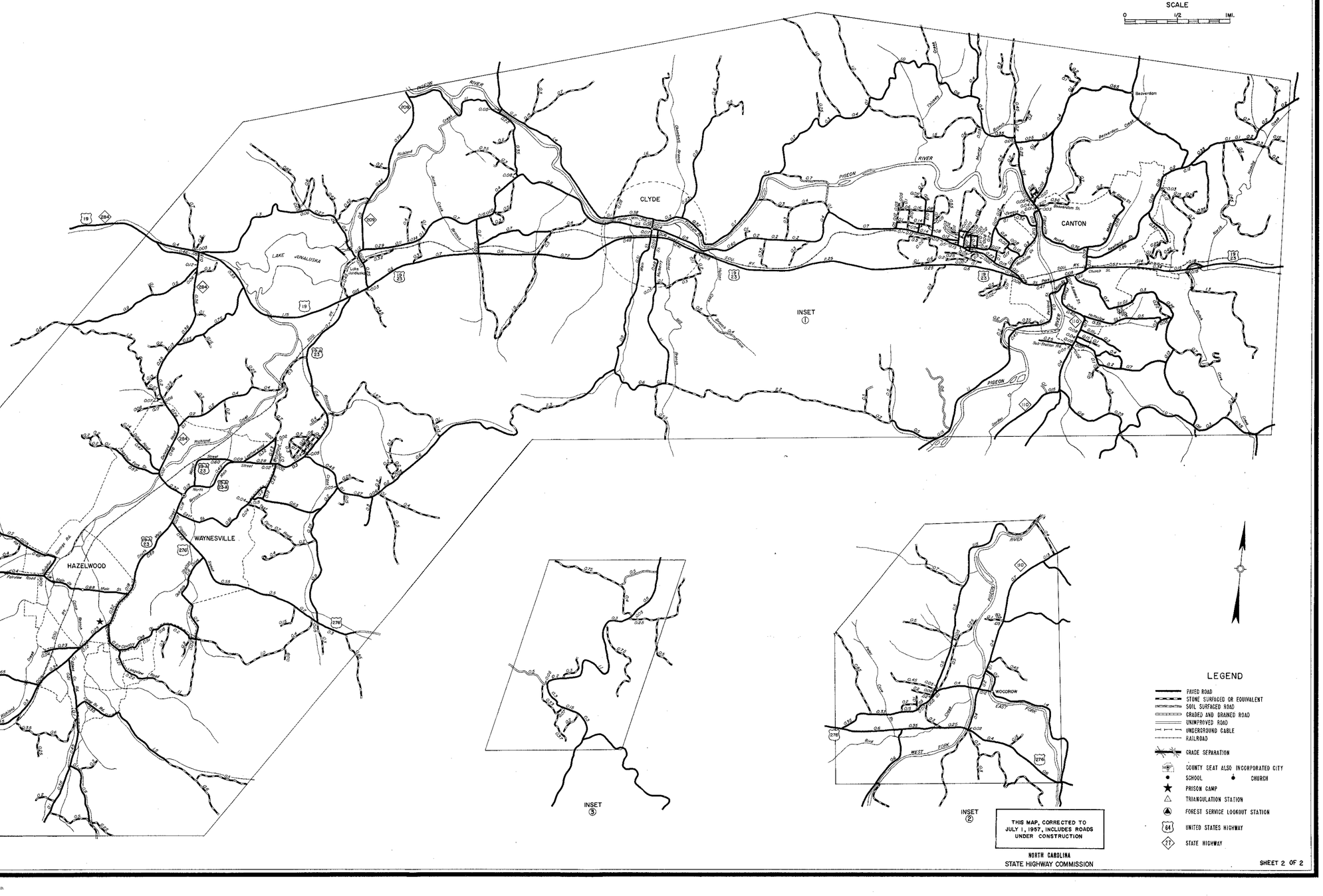

LEGEND

- PAVED ROAD
- STONE SURFACED OR EQUIVALENT
- SOIL SURFACED ROAD
- GRADED AND DRAINED ROAD
- UNIMPROVED ROAD
- UNDERGROUND CABLE
- RAILROAD
- GRADE SEPARATION
- COUNTY SEAT ALSO INCORPORATED CITY
- SCHOOL
- CHURCH
- PRISON CAMP
- TRIANGULATION STATION
- FOREST SERVICE LOOKOUT STATION
- UNITED STATES HIGHWAY
- STATE HIGHWAY

THIS MAP, CORRECTED TO JULY 1, 1957, INCLUDES ROADS UNDER CONSTRUCTION

NORTH CAROLINA
STATE HIGHWAY COMMISSION

SHEET 2 OF 2

HAYWOOD SUPP.

6 — 30 — 57
II — 2 — 56
6 — 30 — 58
REVISED

LITHOGRAPHED IN CHARLOTTE, N. C., BY WASHBURN PRINTING CO.

HENDERSON COUNTY

FOURTEENTH DIVISION

SCALE

0 1 2 3 4

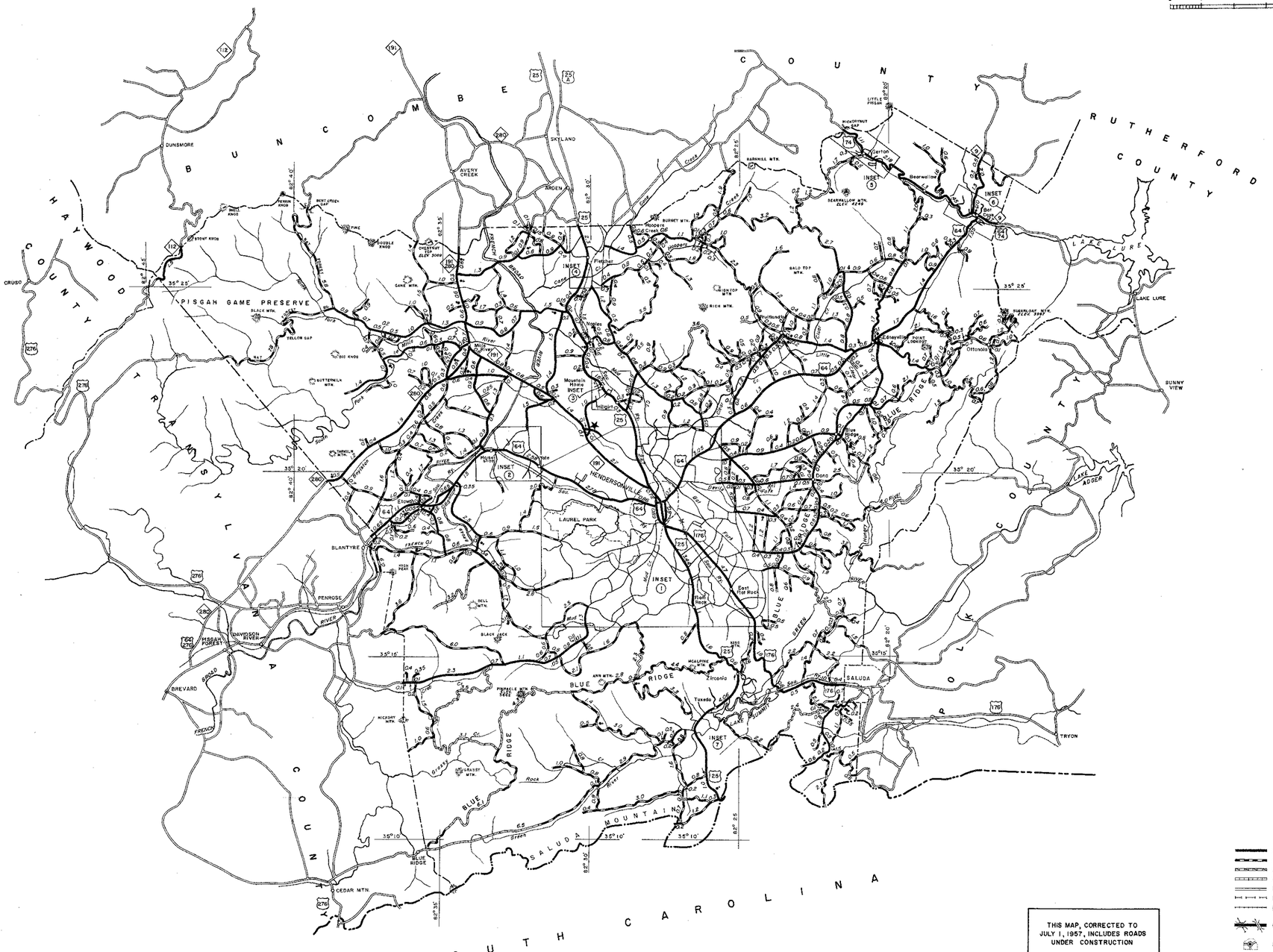

LEGEND

- PAVED ROAD
- STONE SURFACED OR EQUIVALENT
- SOIL SURFACED ROAD
- GRADED AND DRAINED ROAD
- UNIMPROVED ROAD
- UNDERGROUND CABLE
- RAILROAD
- GRADE SEPARATION
- COUNTY SEAT ALSO INCORPORATED CITY
- SCHOOL
- CHURCH
- PRISON CAMP
- TRIANGULATION STATION
- FOREST SERVICE LOOKOUT STATION
- 64 UNITED STATES HIGHWAY
- 27 STATE HIGHWAY

THIS MAP, CORRECTED TO JULY 1, 1957, INCLUDES ROADS UNDER CONSTRUCTION

NOTE

MILEAGE SHOWN TO CORPORATE LIMITS OF SMALL TOWNS.
FOR MILEAGE IN TOWNS AND VICINITY SEE SUPPLEMENT SHEET.

NORTH CAROLINA
STATE HIGHWAY COMMISSION

SHEET 1 OF 2

HENDERSON CO.

6 — 30 — 57
6 — 27 — 57
1 — 2 — 56
6 — 30 — 56
REVISED

LITHOGRAPHED IN CHARLOTTE, N. C., BY WASHBURN PRINTING CO.

HENDERSON COUNTY

SUPPLEMENT

FOURTEENTH DIVISION

SCALE

0 1/2 1-Mi.

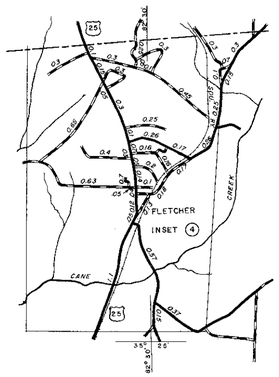

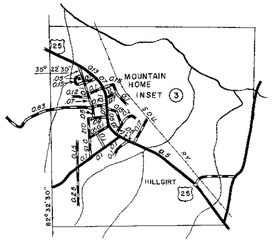

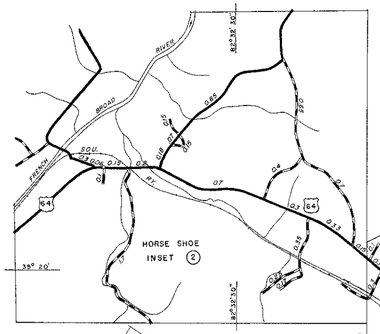

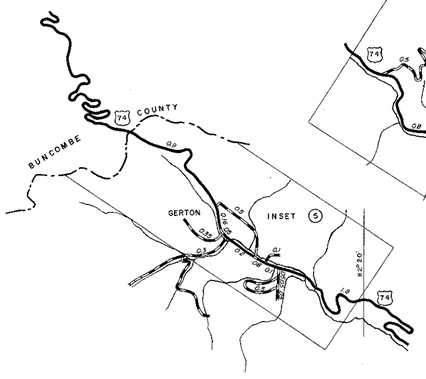

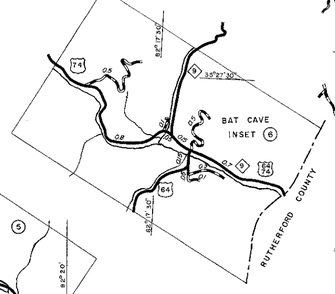

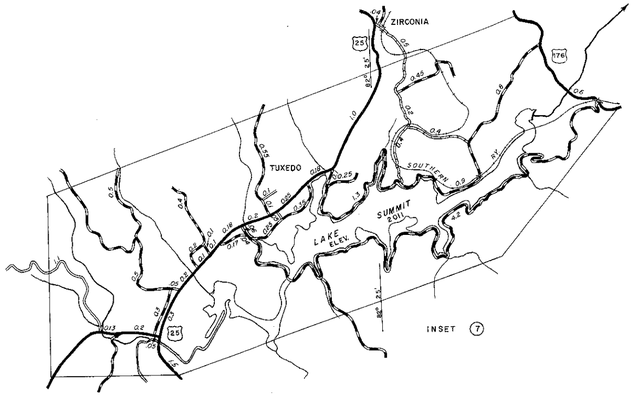



THIS MAP, CORRECTED TO JULY 1, 1957, INCLUDES ROADS UNDER CONSTRUCTION

LEGEND

- PAVED ROAD
- STONE SURFACED OR EQUIVALENT
- SOIL SURFACED ROAD
- GRADED AND DRAINED ROAD
- UNIMPROVED ROAD
- UNDERGROUND CABLE
- RAILROAD
- GRADE SEPARATION
- COUNTY SEAT ALSO INCORPORATED CITY
- SCHOOL
- CHURCH
- PRISON CAMP
- TRIANGULATION STATION
- FOREST SERVICE LOOKOUT STATION
- UNITED STATES HIGHWAY
- STATE HIGHWAY

6—30—57
6—27—57
3—28—57
6—2—56
6—30—56
REVISED

HENDERSON SUPP.

NORTH CAROLINA
STATE HIGHWAY COMMISSION

SHEET 2 OF 2

LITHOGRAPHED IN CHARLOTTE, N. C., BY WASHBURN PRINTING CO.

HERTFORD COUNTY

FIRST DIVISION

SCALE MILES

0 1 2 3 4

SCALE FOR INSETS MILES

0 0.5 1.0

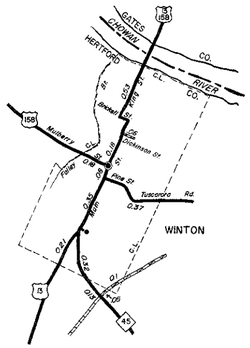

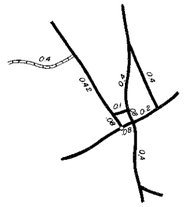

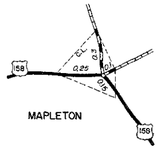

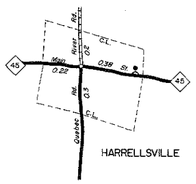

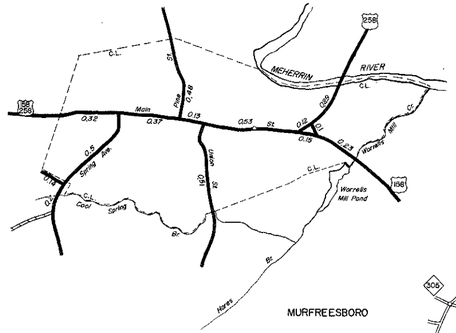

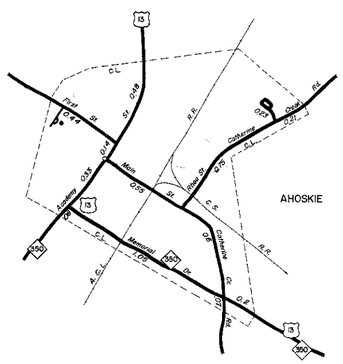

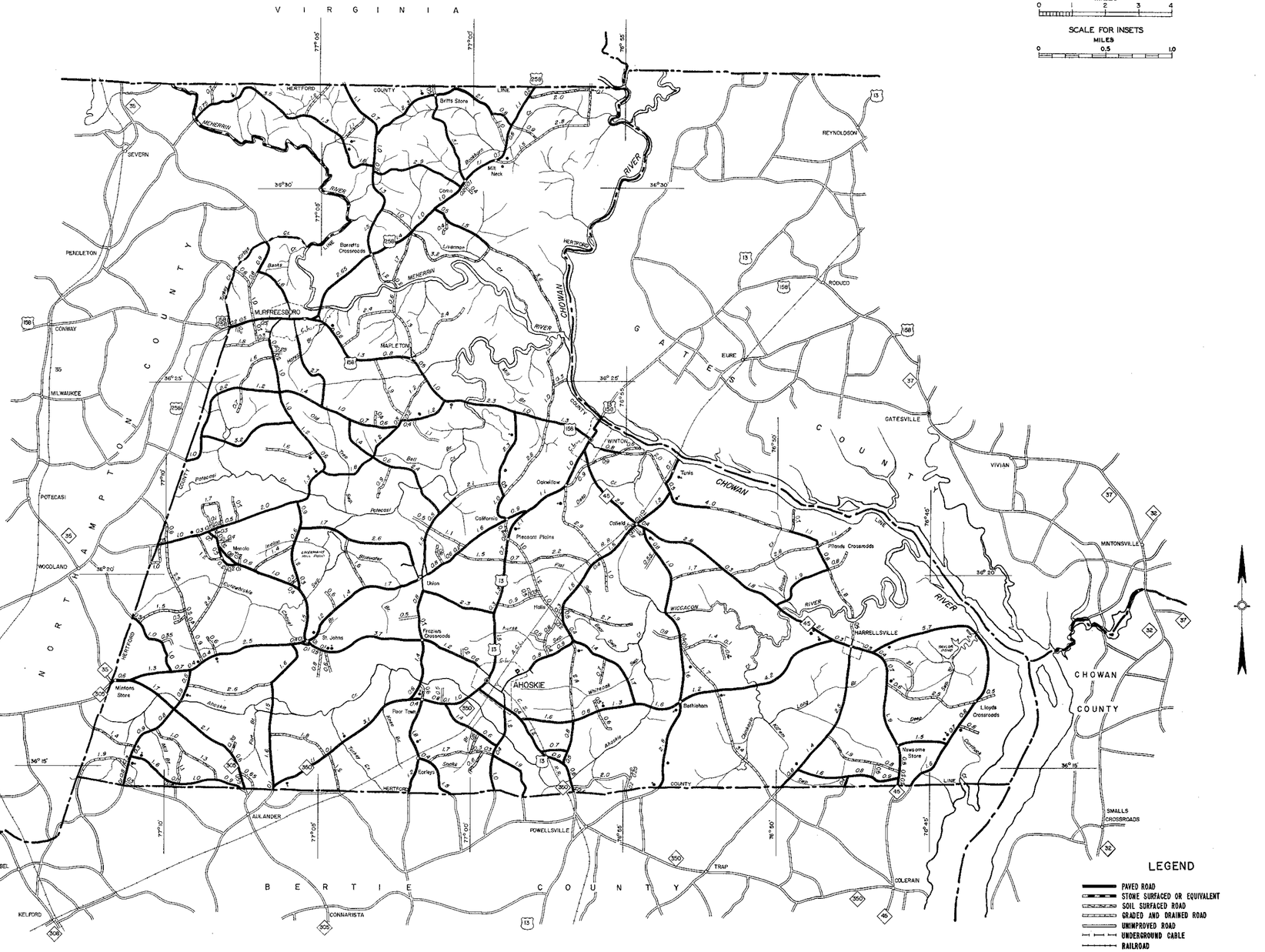

LEGEND

- PAVED ROAD
- STONE SURFACED OR EQUIVALENT
- SOIL SURFACED ROAD
- GRADED AND DRAINED ROAD
- UNIMPROVED ROAD
- UNDERGROUND CABLE
- RAILROAD
- GRADE SEPARATION
- COUNTY SEAT ALSO INCORPORATED CITY
- SCHOOL
- CHURCH
- PRISON CAMP
- TRIANGULATION STATION
- FOREST SERVICE LOOKOUT STATION
- UNITED STATES HIGHWAY 64
- STATE HIGHWAY 17

THIS MAP, CORRECTED TO JULY 1, 1957, INCLUDES ROADS UNDER CONSTRUCTION

NORTH CAROLINA
STATE HIGHWAY COMMISSION

HERTFORD CO.
6 — 30 — 57
6 — 27 — 57
8 — 19 — 57
12 — 2 — 55
8 — 30 — 55
8 — 25 — 55
6 — 30 — 55
REVISED

SHEET 1 OF 1

LITHOGRAPHED IN CHARLOTTE, N. C. BY WASHBURN PRINTING CO.

HOKE COUNTY

EIGHTH DIVISION

SCALE
MILES
0 1 2 3 4

SCALE FOR INSETS
MILES
0 0.5 1.0

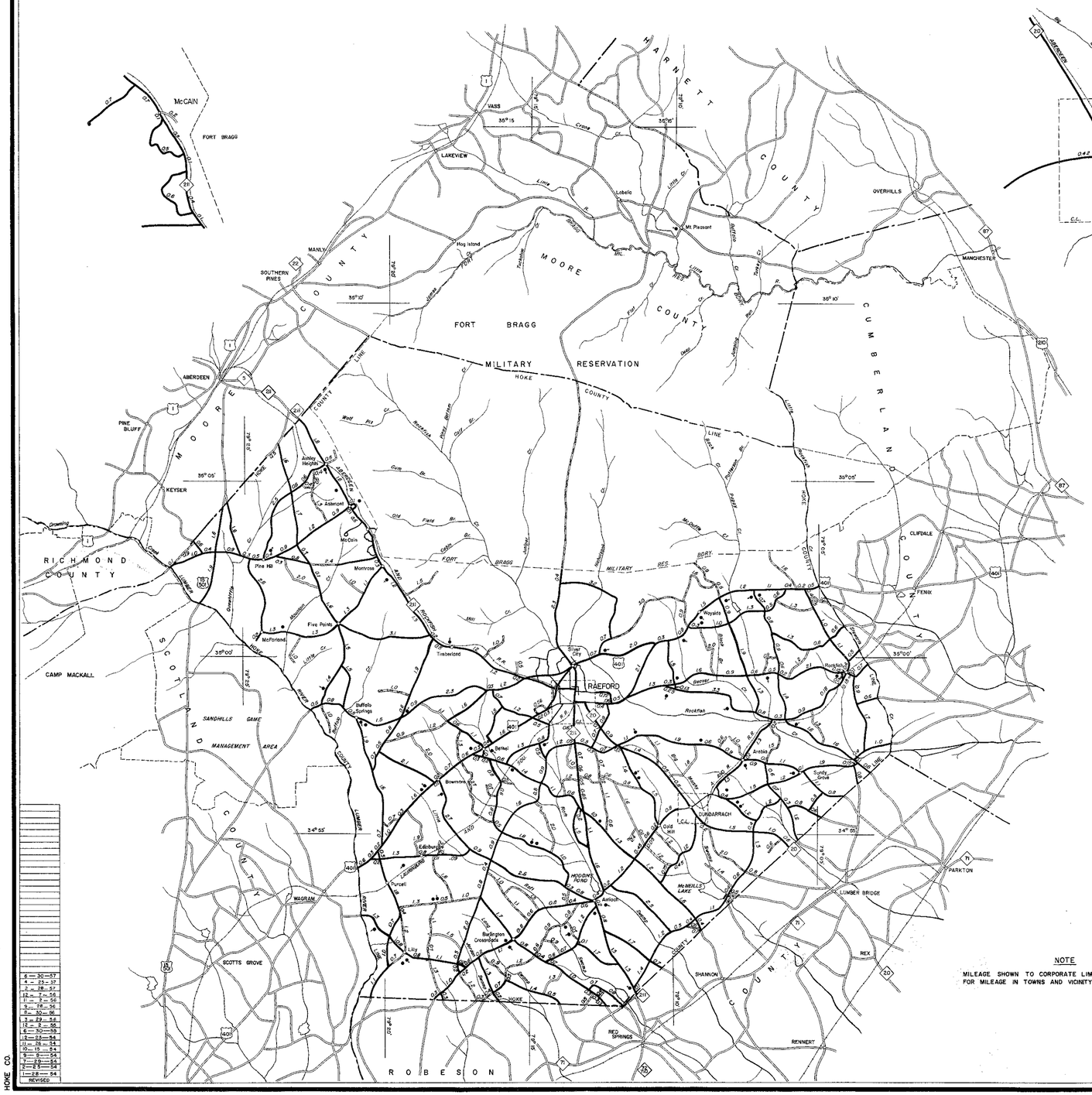
McCAIN
FORT BRAGG
VASS
LAKEVIEW
HARNETT COUNTY
OVERHILLS
MANLY
SOUTHERN PINES
MOORE COUNTY
Hog Island
Mt. Pleasant
MANCHESTER
FORT BRAGG
MILITARY RESERVATION
HOKE COUNTY LINE
CUMBERLAND COUNTY
ABERDEEN
PINE BLUFF
KEYSER
Ashton Heights
Ashmont
McCain
Pine Hill
Montrose
Five Points
McFarland
Timberland
RICHMOND COUNTY
CAMP MACKALL
SCOTLAND COUNTY
SANDHILLS GAME MANAGEMENT AREA
Buffalo Springs
Bethel
Bowmore
Edinburg
Purcell
WAGRAM
SCOTTS GROVE
ROBESON COUNTY
RAEFORD
Silver City
Rockfish
Arabia
Sandy Grove
DUNDARRACH
Cold Hill
McNEILLS LAKE
Antioch
Burlington Crossroads
HODGINS ROAD
CLIFDALE
FENIX
Waysida
LUMBER BRIDGE
PARKTON
REX
SHANNON
RED SPRINGS
RENNERT
Drowning
Gum Br.
Fork Br.
Wolf Pit Cr.
Rockfish Creek
Juniper Br.
Long Br.
Mill Cr.
Little R.
Big Muddy Cr.
Lumber R.
Rockfish Cr.
Beaver Cr.
Turnpike
Seaboard R.R.
Atlantic Coast Line R.R.
Southern R.R.
Aberdeen and Rockfish R.R.
Fayetteville and Western R.R.
Raeford and Wagram R.R.
Fayetteville-Lumberton Road
Aberdeen-Raeford Road
Raeford-Red Springs Road
Raeford-Rockfish Road
Raeford-Wagram Road
Raeford-Parkton Road
Raeford-Lumberton Road
Aberdeen-Pinebluff Road
Aberdeen-Keyser Road
Aberdeen-Southern Pines Road
Aberdeen-Carthage Road
Aberdeen-Raeford Road
Aberdeen-Fayetteville Road
Aberdeen-Rockfish Road
Aberdeen-Dundarrach Road
Aberdeen-Silver City Road
Aberdeen-Manchester Road
Aberdeen-Cameron Road
Aberdeen-Pinehurst

HYDE COUNTY

FIRST DIVISION

SCALE
MILES
0 1 2 3 4

WASHINGTON COUNTY
TYRRELL COUNTY
DARE COUNTY
BEAUFORT COUNTY
PAMLICO COUNTY
CARTERET COUNTY
HYDE COUNTY

PUNGO LAKE
HYDE COUNTY LINE
SWAMP
ALLIGATOR LAKE
ALLIGATOR RIVER
INLAND WATERWAY
PUNGO RIVER
PAMLICO RIVER
PAMLICO SOUND
ATLANTIC OCEAN
OCRACOKE ISLAND
LAKE MATTAMUSKEET WILD LIFE REFUGE
WILD LIFE REFUGE LINE
BIRD REFUGE LINE
GULL ROCK WILDLIFE AREA
SWAN QUARTER BAY
ROSE BAY
SPENCER BAY
DEEP BAY
JUDITH ISLAND
BELL ISLAND
MARSH ISLAND
GREAT ISLAND
JUNIPER BAY
WEST BLUFF BAY
EAST BLUFF BAY
WYSOCKING BAY
SWAN QUARTER
Pantego
Ponzer
Leechville
BELHAVEN
Ouzels Point
Winsteadville
Slidesville
Middleyville
Sidbo
Germantown
Centrton Point
Pamlico Beach
Willow Point
Swindell
Oyster Creek Landing
Judges Quarter
Hyde Island
Swindell Fork
Lake Comfort
New Holland
Lake Landing
MIDDLETOWN
Jamey
ENGELHARD
Gibbs Point
Long Point
Gull Rock
Hog Island Point
Hog Island
Snag Point
Ocracoke
Ferry to Atlantic
Ferry to Cedar Island
Hatteras Inlet Ferry
Ocracoke Inlet
Swan Point
Swan Quarter Creek
Pungo River Inland Waterway
Alligator River Inland Waterway
Boundary Canal
Wild Life Refuge Line
Bird Refuge Line
Lake Road
Swindell Fork Canal
Judges Quarter Canal
Hyde Island Canal
Swan Quarter Canal
Juniper Bay Canal
Bell Island Migratory Bird Refuge
Pungo River Canal
Alligator River Canal
Pungo Creek Canal
Pungo Lake Canal
Spencer Bay Canal
Rose Bay Canal
Deep Bay Canal
Swan Quarter Bay Canal
Wysocking Bay Canal
Gull Rock Area Canal
Juniper Bay Canal
Engelhard Canal
Middletown Canal
Lake Landing Canal
Jamey Canal
Hatteras Inlet Canal
Ocracoke Inlet Canal
Pungo River Inland Waterway Canal
Alligator River Inland Waterway Canal
Boundary Canal
Wild Life Refuge Line Canal
Bird Refuge Line Canal
Lake Road Canal
Swindell Fork Canal
Judges Quarter Canal
Hyde Island Canal
Swan Quarter Canal
Juniper Bay Canal
Bell Island Migratory Bird Refuge Canal
Pungo River Canal
Alligator River Canal
Pungo Creek Canal
Pungo Lake Canal
Spencer Bay Canal
Rose Bay Canal
Deep Bay Canal
Swan Quarter Bay Canal
Wysocking Bay Canal
Gull Rock Area Canal
Juniper Bay Canal
Engelhard Canal
Middletown Canal
Lake Landing Canal
Jamey Canal
Hatteras Inlet Canal
Ocracoke Inlet Canal

NOTE

MILEAGE SHOWN TO CORPORATE LIMITS OF SMALL TOWNS.
FOR MILEAGE IN TOWNS AND VICINITY SEE SUPPLEMENT SHEET.

6	30—37
8	30—56
5	31—56
6	30—55
10	16—54
7	29—54

REVISED

THIS MAP, CORRECTED TO JULY 1, 1957, INCLUDES ROADS UNDER CONSTRUCTION

LEGEND

- PAVED ROAD
- STONE SURFACED OR EQUIVALENT
- SOIL SURFACED ROAD
- GRADED AND DRAINED ROAD
- UNIMPROVED ROAD
- UNDERGROUND CABLE
- RAILROAD
- GRADE SEPARATION
- COUNTY SEAT ALSO INCORPORATED CITY
- SCHOOL
- CHURCH
- PRISON CAMP
- TRIANGULATION STATION
- FOREST SERVICE LOOKOUT STATION
- UNITED STATES HIGHWAY
- STATE HIGHWAY

NORTH CAROLINA
STATE HIGHWAY COMMISSION

SHEET 1 OF 2

LITHOGRAPHED IN CHARLOTTE, N. C., BY WAGHEVEN PRINTING CO.

HYDE COUNTY

SUPPLEMENT

FIRST DIVISION

SCALE

0 0.5 Mi.

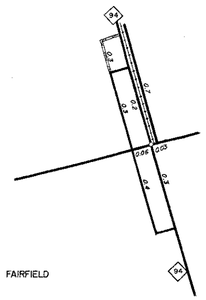

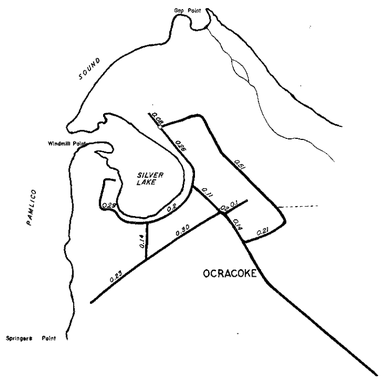

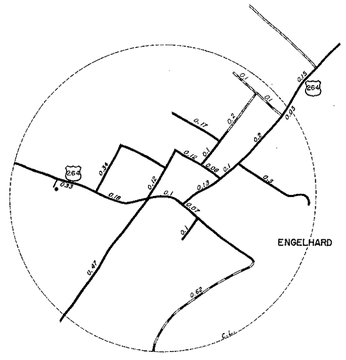
64
64
0.3
0.2
0.2
0.2
0.2

IREDELL COUNTY

TWELFTH DIVISION

SCALE MILES

0 1 2 3 4

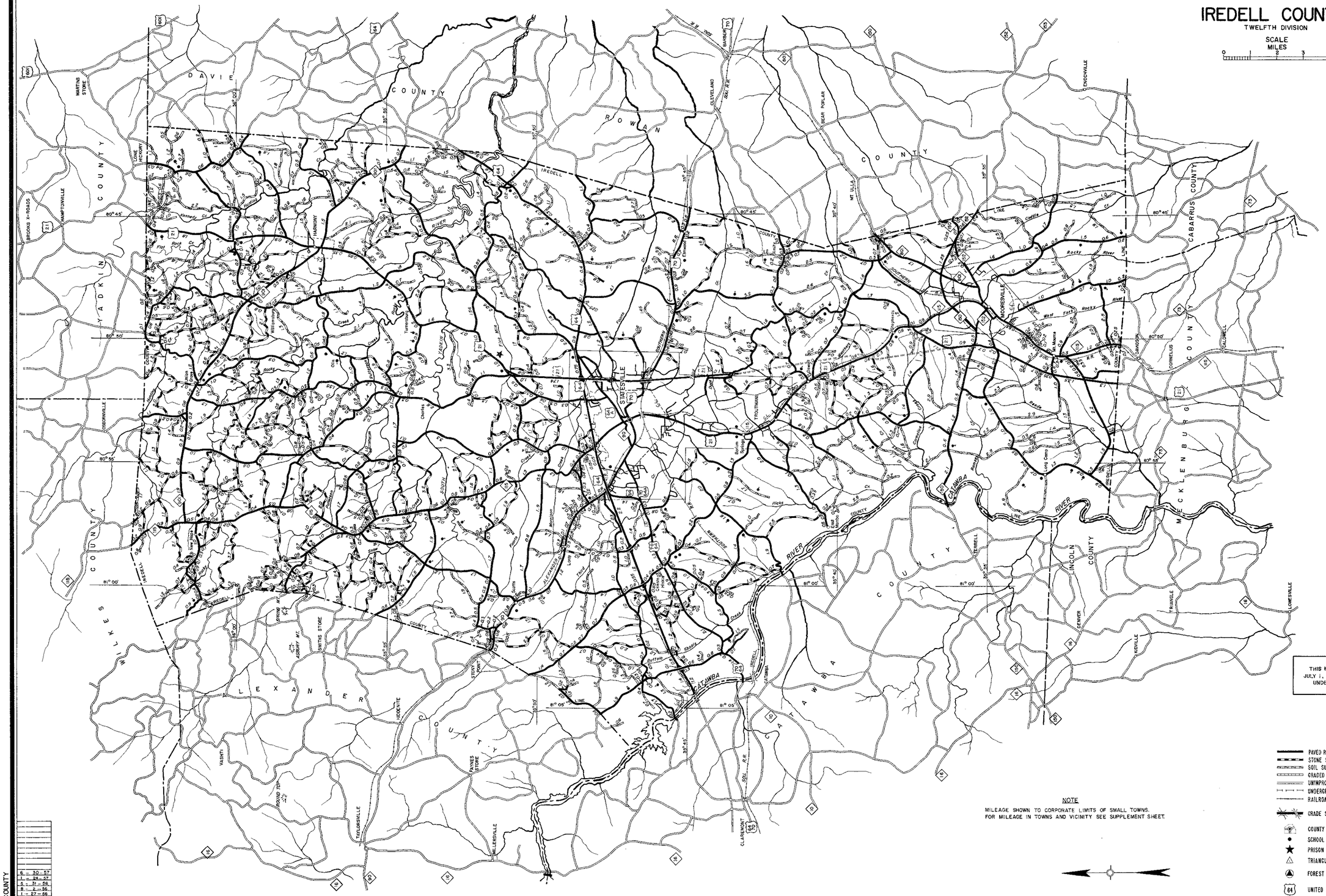
DAVIE COUNTY
ROWAN COUNTY
CABARRUS COUNTY
YADKIN COUNTY
WILKES COUNTY
ALEXANDER COUNTY
IREDELL COUNTY
MECKLENBURG COUNTY
LINCOLN COUNTY
CATAWBA COUNTY
MARTINS STORE
LONE HICKORY
HAMPTONVILLE
BROOKS X-ROADS
OSBORNVILLE
HARMONY
Statesville
STATESVILLE
TROUTMAN
Barium Springs
CLEVELAND
BARBER
BEAR POPLAR
MT ULLA
ENOCHVILLE
MOORESVILLE
DAVIDSON
CORNELIUS
CALDWELL
CATAWBA RIVER
Rocky River
Fall Creek
Fourth Creek
Third Creek
Second Creek
First Creek
Hicks Creek
Long Creek
Coddle Creek
Reed Gold Mine
Cooks Corner
Mount Mourne
Mount Zion
Concord
Kannapolis
Davidson
Cornelius
Huntersville
Terrell
Denver
Lincolnton
Lowesville
Triangle
Kidville
Stony Point
Hiddenite
Vashti
Round Top
Taylorsville
Millersville
Claremont
Payne's Store
Smyre Mt.
Liberty Mt.
Albany Mt.
Smythe Store
Southern R.R.
Seaboard R.R.
Norfolk Southern R.R.
Carolina & Northwestern R.R.
Yadkin River
Catawba River
Line Creek
Mill Creek
Buffalo Creek
Beaverdam Creek
Lake Norman
Mountain Island Lake
Lake Wylie
Lake Hickory
Lookout Station
Mt. Mourne
Mt. Zion
Mt. Ulla
Mt. Albany
Mt. Liberty
Mt. Smyre
Mt. Round Top
Mt. Vashti
Mt. Hiddenite
Mt. Stony Point
Mt. Payne's Store
Mt. Millersville
Mt. Taylorsville
Mt. Claremont
Mt. Triangle
Mt. Kidville
Mt. Lowesville
Mt. Denver
Mt. Terrell
Mt. Enochville
Mt. Bear Poplar
Mt. Cleveland
Mt. Barber
Mt. Troutman
Mt. Statesville
Mt. Harmony
Mt. Brooks X-Roads
Mt. Hampton
Mt. Martins Store
Mt. Osborn
Mt. Concord
Mt. Kannapolis
Mt. Davidson
Mt. Cornelius
Mt. Huntersville
Mt. Caldwell
Mt. Lincolnton
Mt. Lowesville
Mt. Triangle
Mt. Kid

IREDELL COUNTY

SUPPLEMENT

TWELFTH DIVISION

SCALE

0 1/2 1 MI.

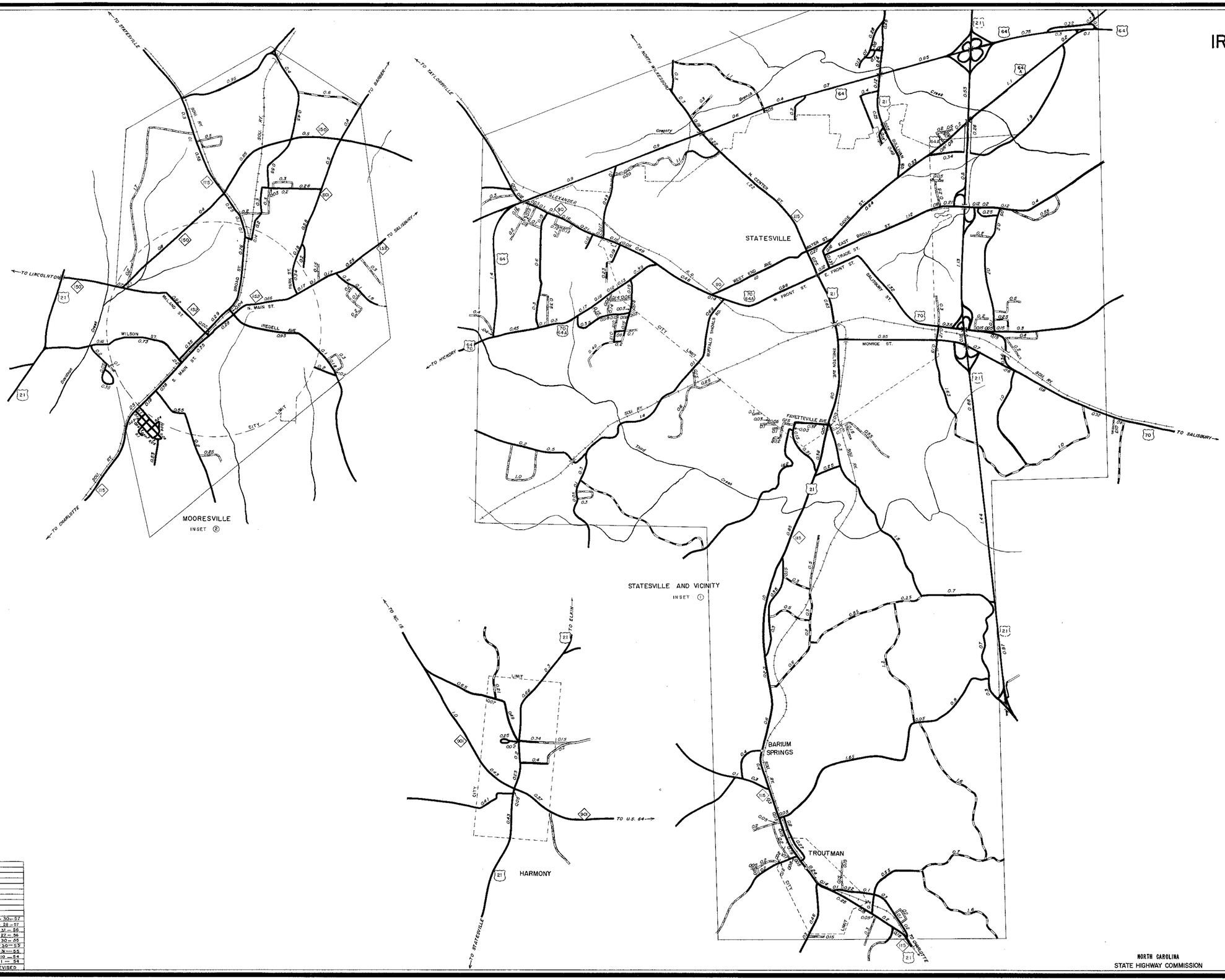

THIS MAP, CORRECTED TO JULY 1, 1957, INCLUDES ROADS UNDER CONSTRUCTION

LEGEND

- PAVED ROAD
- STONE SURFACED OR EQUIVALENT
- SOIL SURFACED ROAD
- GRADED AND DRAINED ROAD
- UNIMPROVED ROAD
- UNDERGROUND CABLE
- RAILROAD
- GRADE SEPARATION
- COUNTY SEAT ALSO INCORPORATED CITY
- SCHOOL
- CHURCH
- PRISON CAMP
- TRIANGULATION STATION
- FOREST SERVICE LOOKOUT STATION
- UNITED STATES HIGHWAY
- STATE HIGHWAY

REVISED
4-1-54
6-10-54
5-31-55
6-30-55
9-30-55
1-27-56
5-31-56
2-28-57
6-30-57

IREDELL SUPP.

NORTH CAROLINA
STATE HIGHWAY COMMISSION

SHEET 2 OF 2

LITHOGRAPHED IN CHARLOTTE, N. C., BY WASHBURN PRINTING CO.

JACKSON COUNTY

FOURTEENTH DIVISION

SCALE
MILES
0 1 2 3 4

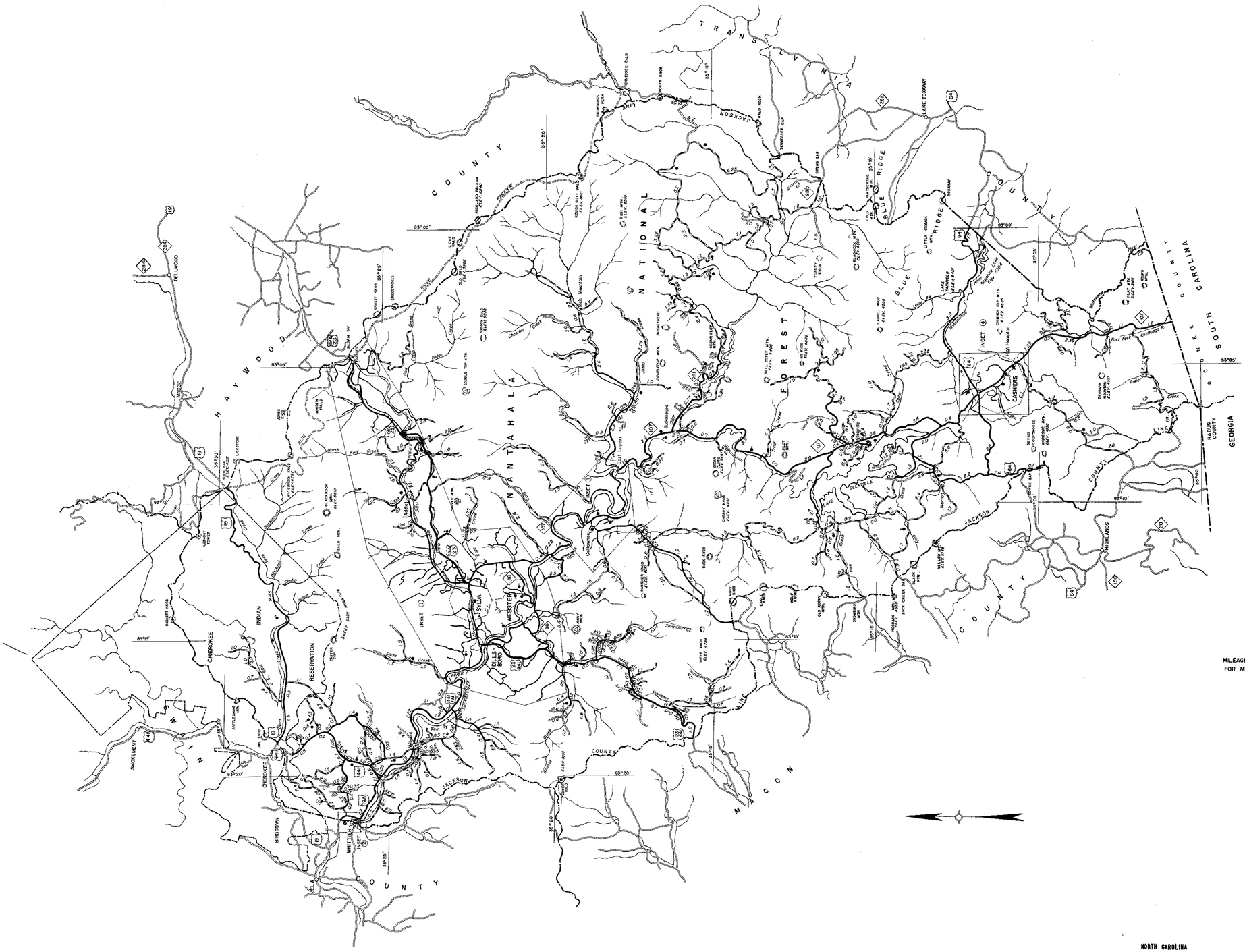
HAYWOOD COUNTY
TRANSYLVANIA COUNTY
HENDERSON COUNTY
SOUTH CAROLINA
GEORGIA
RABUN COUNTY
MACON COUNTY
SWAIN COUNTY
CHEROKEE COUNTY
NANTAHALA NATIONAL FOREST
BLUE RIDGE
INDIAN RESERVATION
CLYDE
CANTON
WAYNESVILLE
SYLVA
WEBSTER
DILLSBORO
CASHIERS
HIGHLANDS
LAKE TOXAWAY
TUCKASEGEE
WHITTIER
BRYSON CITY
KELLWOOD
SMOKEMONT
CHEROKEE
BIRDTOWN
INSET
Tuckasegee River
Oconaluftee R.
Little Tennessee R.
Scott Creek
Savannah Log Creek
Fisher River
Cullowhee Creek
Caney River
Tessentee Creek
Whitewater River
Chattooga R.
Terrora Creek
Rattlesnake Creek
Norton Creek
Jones Creek
Murta Fork
Bradley Creek
Shoal Creek
Soco Creek
Raven Fork
Deep Creek
Hurricane Creek
Balsam Gap
Tennessee Gap
Mills Gap
Cowee Gap
Caney River Gap
Tuckasegee Gap
Wolf Laurel Gap
Sherwood Gap
Cullowhee Gap
Scotts Creek Gap
Savannah Log Gap
Whitewater Gap
Chattooga Gap
Terrora Gap
Rattlesnake Gap
Norton Gap
Jones Gap
Bradley Gap
Shoal Creek Gap
Soco Gap
Raven Fork Gap
Deep Creek Gap
Hurricane Gap

JACKSON COUNTY
SUPPLEMENT
FOURTEENTH DIVISION

SCALE
0 1/2 1MI.

INSET ①

INSET ②

INSET ③

INSET ④

CULLOWHEE

EAST LAPORT

WHITTIER

BALSAM GAP

BALSAM

HAYWOOD CO. LINE

JACKSON CO. LINE

ADDIE

WILLETS

BETA

SYLVA

DILLSBORO

WEBSTER

CASHIERS

LUPTON LAKE

CASHIERS LAKE

HAMPTON LAKE

NANTAHALA NATIONAL FOREST

TUCKASEIGEE RIVER

SOUTHERN RY.

REVISED
4 – 30 – 57
3 – 30 – 57
10 – 7 – 56
6 – 30 – 55
11 – 26 – 54
9 – 9 – 54
7 – 29 – 54
2 – 23 – 54
1 – 28 – 54

THIS MAP, CORRECTED TO JULY 1, 1957, INCLUDES ROADS UNDER CONSTRUCTION

LEGEND

- PAVED ROAD
- STONE SURFACED OR EQUIVALENT
- SOIL SURFACED ROAD
- GRADED AND DRAINED ROAD
- UNIMPROVED ROAD
- UNDERGROUND CABLE
- RAILROAD
- GRADE SEPARATION
- COUNTY SEAT ALSO INCORPORATED CITY
- SCHOOL
- CHURCH
- PRISON CAMP
- TRIANGULATION STATION
- FOREST SERVICE LOOKOUT STATION
- UNITED STATES HIGHWAY
- STATE HIGHWAY

NORTH CAROLINA
STATE HIGHWAY COMMISSION

SHEET 2 OF 2

JACKSON SUPP.

LITHOGRAPHED IN CHARLOTTE, N. C., BY WASHBURN PRINTING CO.

JOHNSTON COUNTY

FOURTH DIVISION

SCALE
MILES
0 1 2 3 4

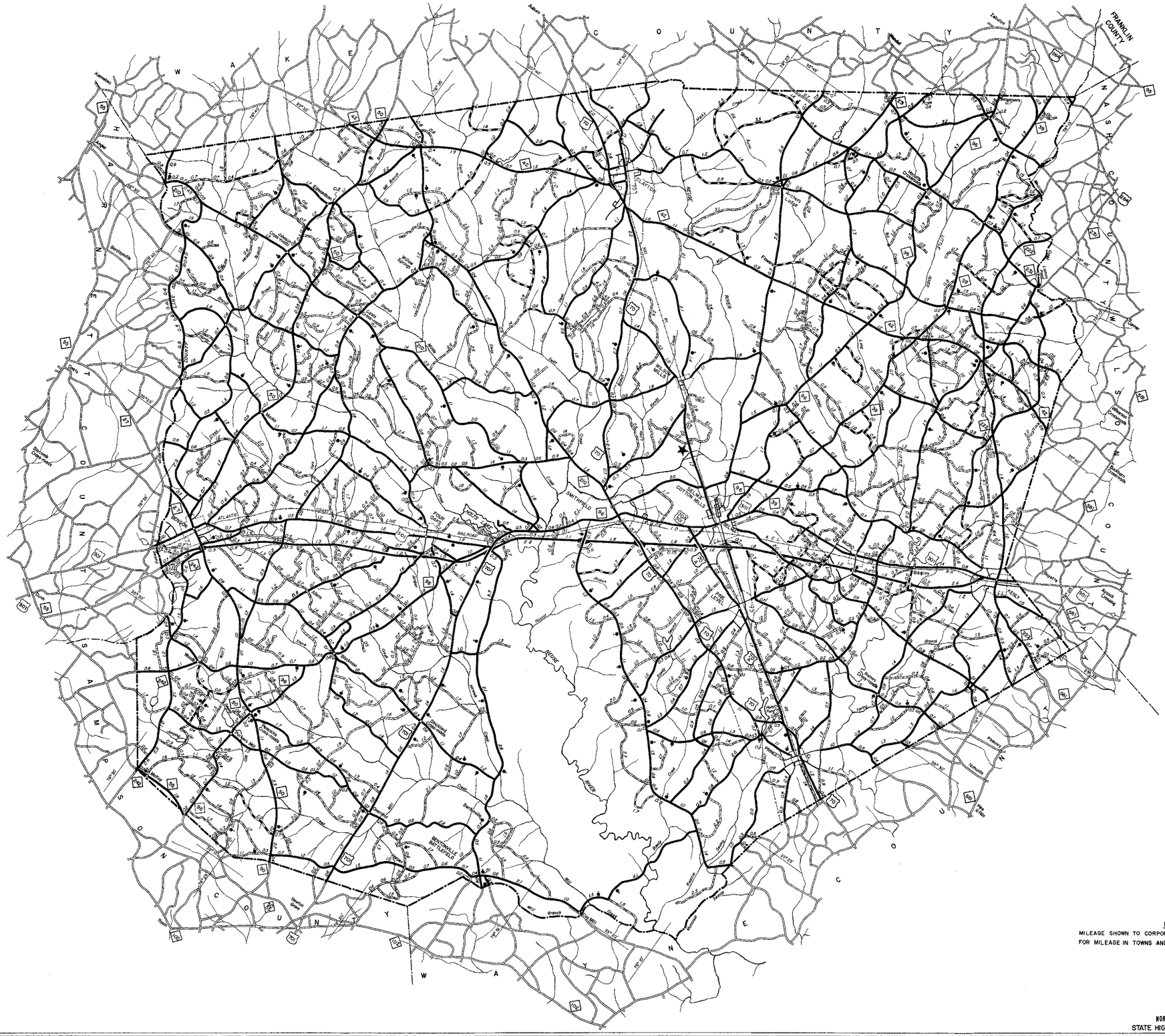

THIS MAP, CORRECTED TO JULY 1, 1957, INCLUDES ROADS UNDER CONSTRUCTION

LEGEND

- PAVED ROAD
- STONE SURFACED OR EQUIVALENT
- SOIL SURFACED ROAD
- GRADED AND DRAINED ROAD
- UNIMPROVED ROAD
- UNDERGROUND CABLE
- RAILROAD
- GRADE SEPARATION
- COUNTY SEAT ALSO INCORPORATED CITY
- SCHOOL
- CHURCH
- PRISON CAMP
- TRIANGULATION STATION
- FOREST SERVICE LOOKOUT STATION
- UNITED STATES HIGHWAY
- STATE HIGHWAY

NOTE

MILEAGE SHOWN TO CORPORATE LIMITS OF SMALL TOWNS.
FOR MILEAGE IN TOWNS AND VICINITY SEE SUPPLEMENT SHEET.

NORTH CAROLINA
STATE HIGHWAY COMMISSION

SHEET 1 OF 2

JOHNSTON 03

REVISED
6-30-55
9-30-55
9-29-55
1-27-56
6-21-56
12-7-56
3-28-57
6-30-57

LITHOGRAPHED IN CHARLOTTE, N. C., BY WASHBURN PRINTING CO.

JOHNSTON COUNTY

SUPPLEMENT

FOURTH DIVISION

SCALE

0 1/2 1 MI.

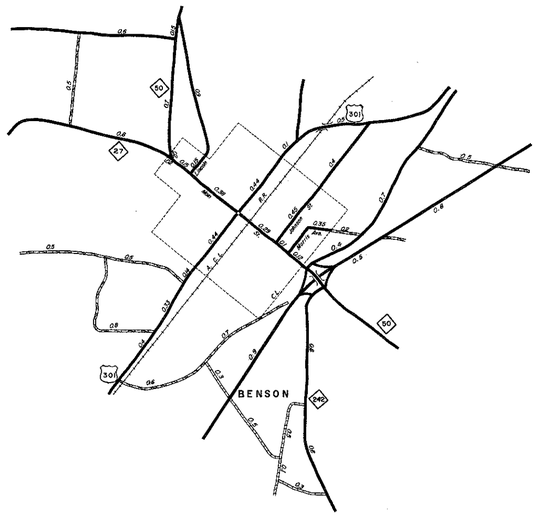

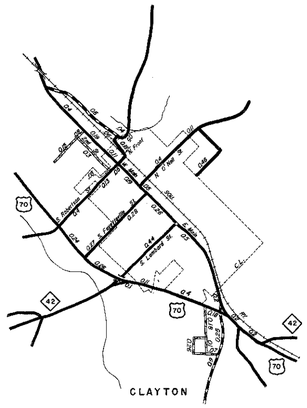

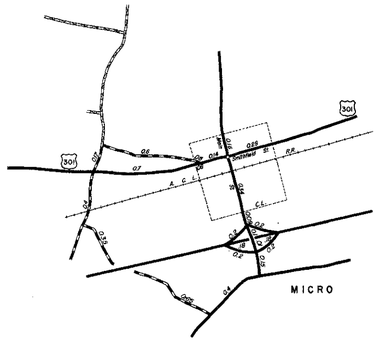

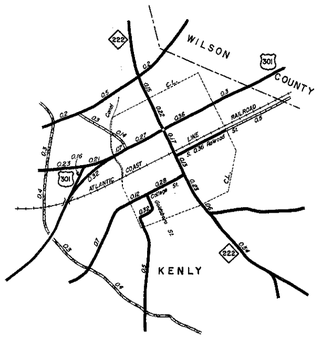

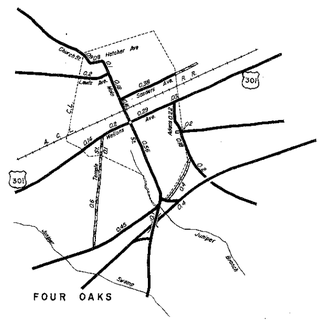

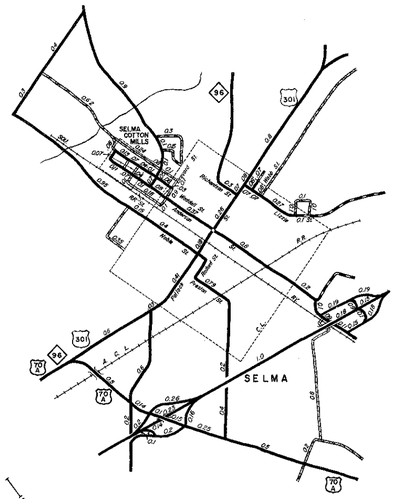

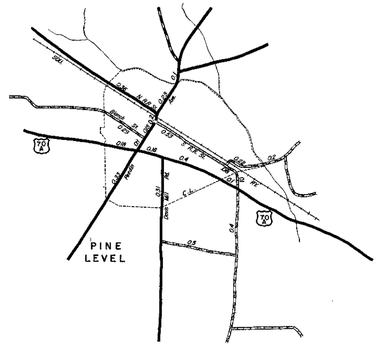

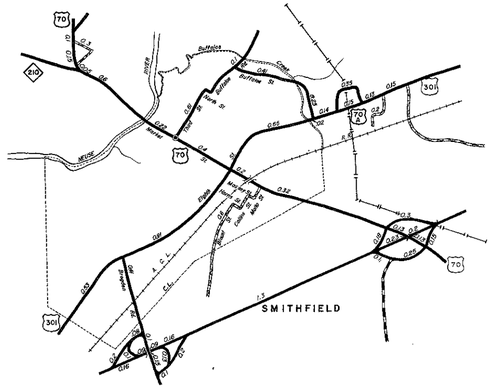

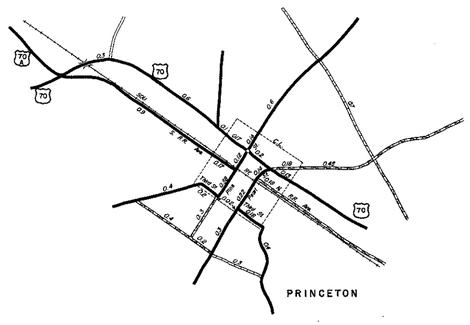

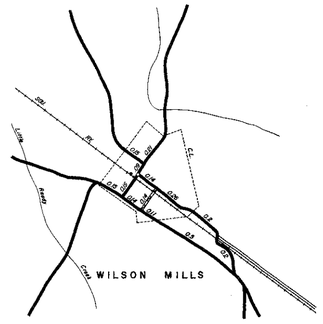

THIS MAP, CORRECTED TO JULY 1, 1957, INCLUDES ROADS UNDER CONSTRUCTION

LEGEND

- PAVED ROAD
- STONE SURFACED OR EQUIVALENT
- SOIL SURFACED ROAD
- GRADED AND DRAINED ROAD
- UNIMPROVED ROAD
- UNDERGROUND CABLE
- RAILROAD
- GRADE SEPARATION
- COUNTY SEAT ALSO INCORPORATED CITY
- SCHOOL
- CHURCH
- PRISON CAMP
- TRIANGULATION STATION
- FOREST SERVICE LOOKOUT STATION
- 64 UNITED STATES HIGHWAY
- 27 STATE HIGHWAY

JOHNSTON CO. SUPP.

6-30-57
12-7-56
6-25-56
5-30-56
REVISED

NORTH CAROLINA
STATE HIGHWAY COMMISSION

SHEET 2 OF 2

LITHOGRAPHED IN CHARLOTTE, N. C., BY WASHBURN PRINTING CO.

JONES COUNTY

SECOND DIVISION

SCALE
MILES
0 1 2 3 4

SCALE FOR INSETS
MILES
0 0.5 1.0

THIS MAP, CORRECTED TO JULY 1, 1957, INCLUDES ROADS UNDER CONSTRUCTION

LEGEND

- PAVED ROAD
- STONE SURFACED OR EQUIVALENT
- SOIL SURFACED ROAD
- GRADED AND DRAINED ROAD
- UNIMPROVED ROAD
- UNDERGROUND CABLE
- RAILROAD
- GRADE SEPARATION
- COUNTY SEAT ALSO INCORPORATED CITY
- SCHOOL
- CHURCH
- PRISON CAMP
- TRIANGULATION STATION
- FOREST SERVICE LOOKOUT STATION
- 64 UNITED STATES HIGHWAY
- 27 STATE HIGHWAY

NORTH CAROLINA
STATE HIGHWAY COMMISSION

SHEET 1 OF 1

JONES CO.

REVISED
6—30—57
1—24—57
4—26—56
1—27—56
1—6—55

LITHOGRAPHED IN CHARLOTTE, N. C., BY WASHBURN PRINTING CO.

LEE COUNTY

EIGHTH DIVISION

SCALE MILES

0 1 2 3 4

SCALE FOR INSETS MILES

0 0.5 1.0

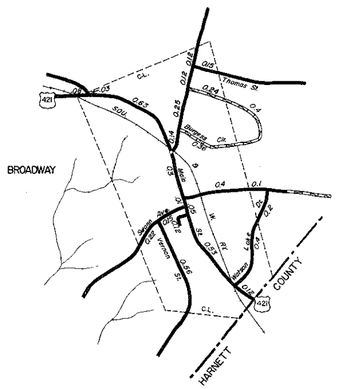



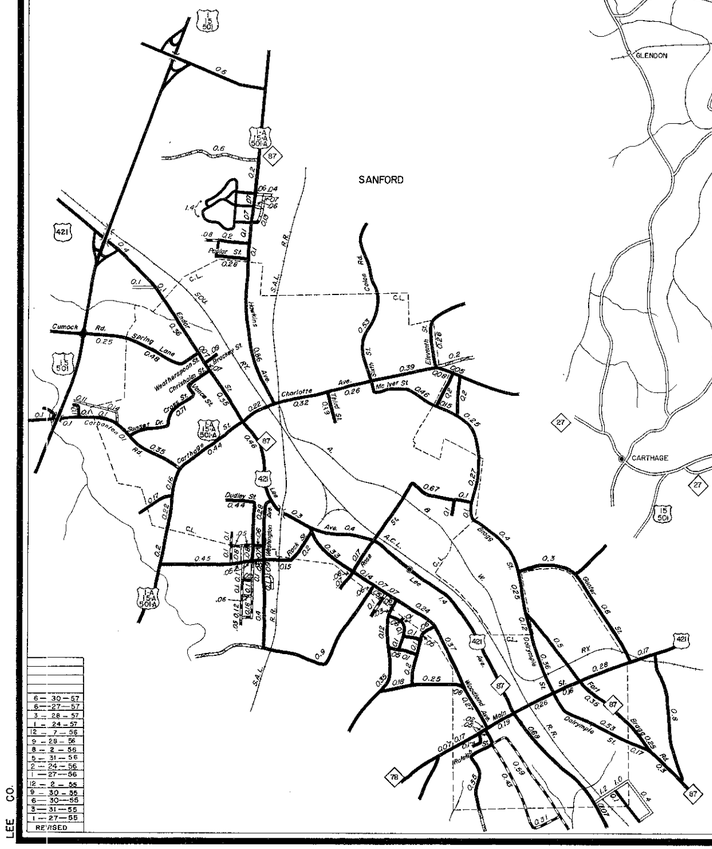

6 — 30 — 57
6 — 27 — 57
3 — 28 — 57
1 — 24 — 57
12 — 7 — 56
9 — 29 — 56
8 — 8 — 56
5 — 31 — 56
2 — 24 — 56
1 — 27 — 56
12 — 2 — 56
9 — 30 — 56
6 — 30 — 56
3 — 31 — 56
1 — 27 — 56
REVISED

THIS MAP, CORRECTED TO JULY 1, 1957, INCLUDES ROADS UNDER CONSTRUCTION

LEGEND

- PAVED ROAD
- STONE SURFACED OR EQUIVALENT
- SOIL SURFACED ROAD
- GRADED AND DRAINED ROAD
- UNIMPROVED ROAD
- UNDERGROUND CABLE
- RAILROAD
- GRADE SEPARATION
- COUNTY SEAT ALSO INCORPORATED CITY
- SCHOOL
- CHURCH
- PRISON CAMP
- TRIANGULATION STATION
- FOREST SERVICE LOOKOUT STATION
- 64 UNITED STATES HIGHWAY
- 27 STATE HIGHWAY

NORTH CAROLINA
STATE HIGHWAY COMMISSION

SHEET 1 OF 1

LEE CO.

LITHOGRAPHED IN CHARLOTTE, N. C., BY WASHBURN PRINTING CO.

LENOIR COUNTY

SECOND DIVISION

SCALE
MILES
0 1 2 3 4

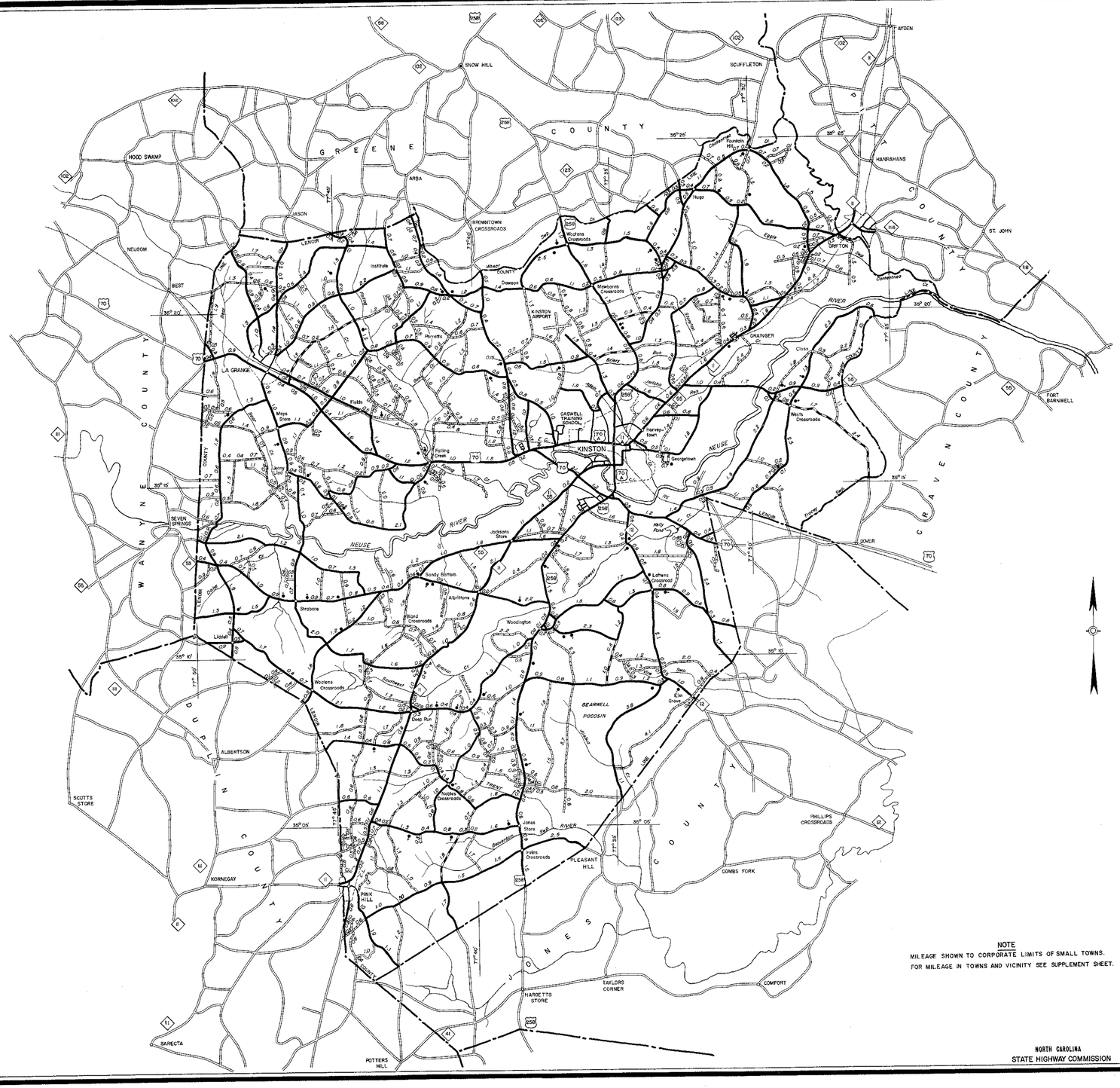

THIS MAP, CORRECTED TO JULY 1, 1957, INCLUDES ROADS UNDER CONSTRUCTION

LEGEND

- PAVED ROAD
- STONE SURFACED OR EQUIVALENT
- SOIL SURFACED ROAD
- GRADED AND DRAINED ROAD
- UNIMPROVED ROAD
- UNDERGROUND CABLE
- RAILROAD
- GRADE SEPARATION
- COUNTY SEAT ALSO INCORPORATED CITY
- SCHOOL
- CHURCH
- PRISON CAMP
- TRIANGULATION STATION
- FOREST SERVICE LOOKOUT STATION
- UNITED STATES HIGHWAY
- STATE HIGHWAY

NOTE

MILEAGE SHOWN TO CORPORATE LIMITS OF SMALL TOWNS.
FOR MILEAGE IN TOWNS AND VICINITY SEE SUPPLEMENT SHEET.

NORTH CAROLINA
STATE HIGHWAY COMMISSION

SHEET 1 OF 2

LENOIR CO.

6 — 30 — 57	
1 — 27 — 58	
6 — 30 — 58	
6 — 30 — 59	
6 — 1 — 60	
REVISED	

LITHOGRAPHED IN CHARLOTTE, N. C., BY WASHBURN PRINTING CO.

LENOIR COUNTY

SUPPLEMENT

SECOND DIVISION

SCALE

0 1/2 1 MI.

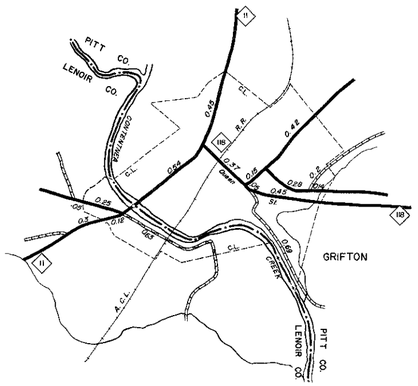

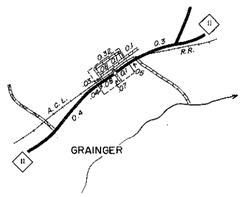

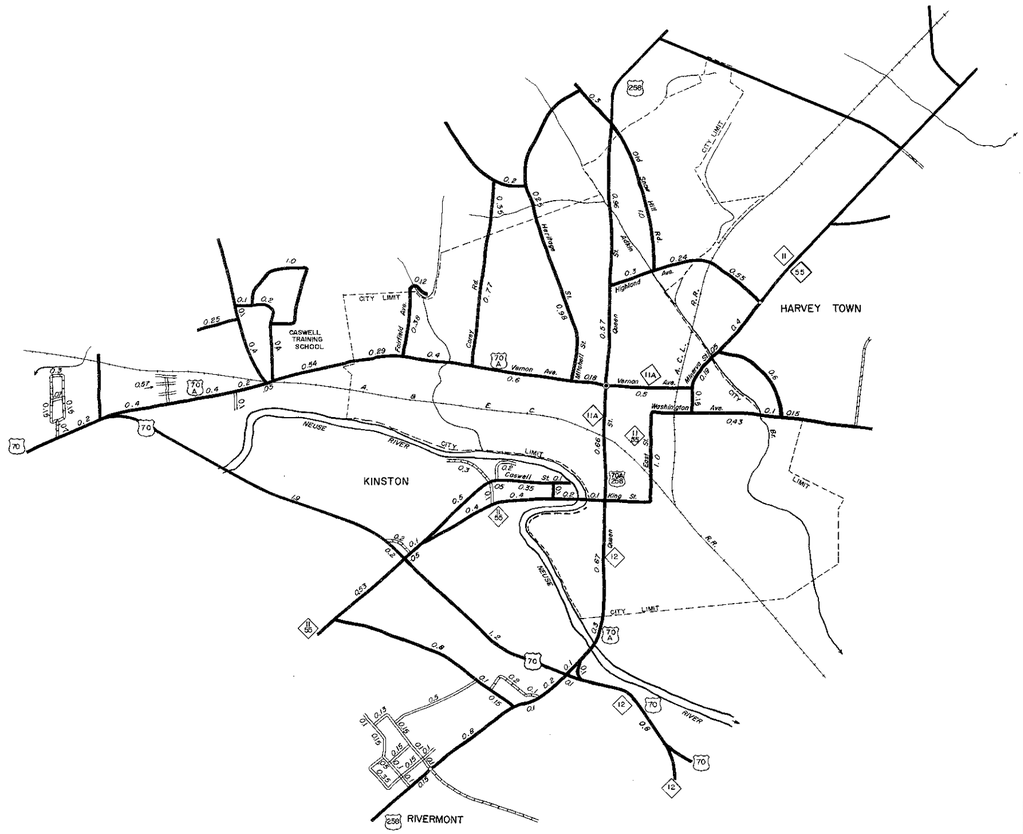

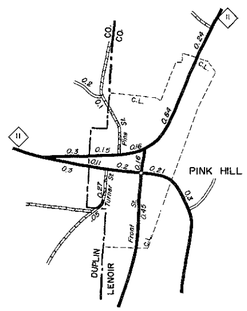

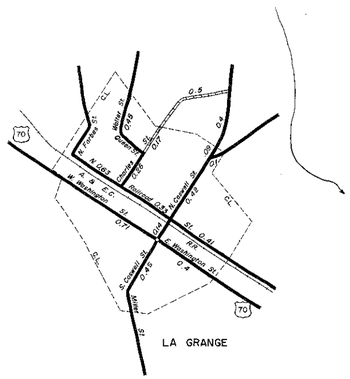

THIS MAP, CORRECTED TO JULY 1, 1957, INCLUDES ROADS UNDER CONSTRUCTION

LEGEND

- PAVED ROAD
- STONE SURFACED OR EQUIVALENT
- SOIL SURFACED ROAD
- GRADED AND DRAINED ROAD
- UNIMPROVED ROAD
- UNDERGROUND CABLE
- RAILROAD
- GRADE SEPARATION
- COUNTY SEAT ALSO INCORPORATED CITY
- SCHOOL
- CHURCH
- PRISON CAMP
- TRIANGULATION STATION
- FOREST SERVICE LOOKOUT STATION
- UNITED STATES HIGHWAY
- STATE HIGHWAY

LENOIR SUPP.

REVISED
6—1—55
6—30—55
1—27—56
6—30—57

NORTH CAROLINA
STATE HIGHWAY COMMISSION

SHEET 2 OF 2

LITHOGRAPHED IN CHARLOTTE, N. C., BY WASHBURN PRINTING CO.

LINCOLN COUNTY

TWELFTH DIVISION

SCALE
MILES
0 1 2 3 4

SCALE FOR INSETS
MILES
0 0.5 1.0



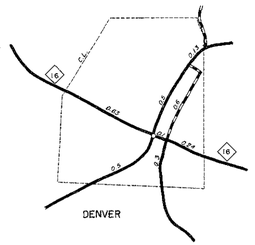

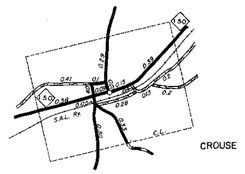

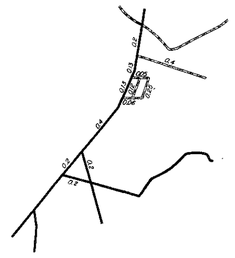



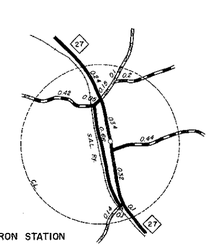

THIS MAP, CORRECTED TO JULY 1, 1957, INCLUDES ROADS UNDER CONSTRUCTION

LEGEND

- PAVED ROAD
- STONE SURFACED OR EQUIVALENT
- SOIL SURFACED ROAD
- GRADED AND DRAINED ROAD
- UNIMPROVED ROAD
- UNDERGROUND CABLE
- RAILROAD
- GRADE SEPARATION
- COUNTY SEAT ALSO INCORPORATED CITY
- SCHOOL
- CHURCH
- PRISON CAMP
- TRIANGULATION STATION
- FOREST SERVICE LOOKOUT STATION
- UNITED STATES HIGHWAY
- STATE HIGHWAY

6 – 30 – 97	
6 – 27 – 97	
7 – 29 – 97	
12 – 7 – 56	
11 – 2 – 56	
9 – 29 – 56	
6 – 31 – 56	
4 – 26 – 56	
3 – 24 – 56	
2 – 24 – 56	
1 – 27 – 56	
9 – 30 – 55	
7 – 29 – 55	
6 – 30 – 55	
5 – 2 – 55	
4 – 28 – 55	
3 – 31 – 55	
2 – 24 – 55	
1 – 27 – 55	
REVISED	

LINCOLN CO

NORTH CAROLINA
STATE HIGHWAY COMMISSION

SHEET 1 OF 1

LITHOGRAPHED BY CHARLOTTE, N. C. BY KINGSBURY PRINTING CO.

MACON COUNTY

FOURTEENTH DIVISION

SCALE MILES
0 1 2 3 4

SCALE FOR INSETS MILES
0 0.5 1.0

HIGHLANDS

FRANKLIN

MACON CO.

6 — 30 — 57
1 — 28 — 57
5 — 10 — 58
REVISED

LEGEND

- PAVED ROAD
- STONE SURFACED OR EQUIVALENT
- SOIL SURFACED ROAD
- GRADED AND DRAINED ROAD
- UNIMPROVED ROAD
- UNDERGROUND CABLE
- RAILROAD
- GRADE SEPARATION
- COUNTY SEAT ALSO INCORPORATED CITY
- SCHOOL
- CHURCH
- PRISON CAMP
- TRIANGULATION STATION
- FOREST SERVICE LOOKOUT STATION
- 64 UNITED STATES HIGHWAY
- 28 STATE HIGHWAY

NOTE

MILEAGE SHOWN TO CORPORATE LIMITS OF SMALL TOWNS. FOR MILEAGE IN TOWNS AND VICINITY. SEE SUPPLEMENTS.

THIS MAP, CORRECTED TO JULY 1, 1957, INCLUDES ROADS UNDER CONSTRUCTION

NORTH CAROLINA
STATE HIGHWAY COMMISSION

SHEET 1 OF 1

LITHOGRAPHED IN CHARLOTTE, N. C., BY WASHBURN PRINTING CO.

MADISON COUNTY

THIRTEENTH DIVISION

SCALE
MILES
0 1 2 3 4

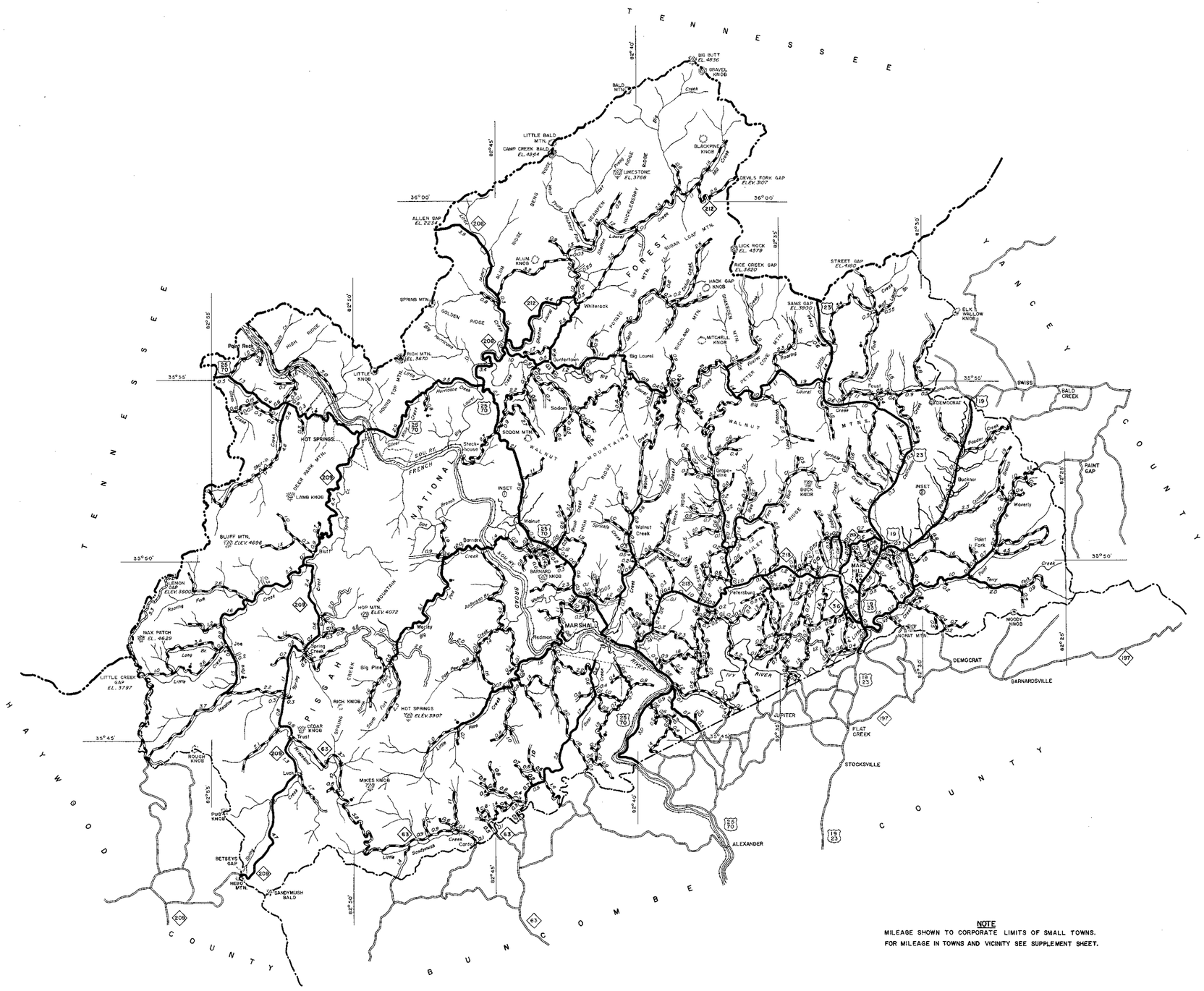

THIS MAP, CORRECTED TO JULY 1, 1957, INCLUDES ROADS UNDER CONSTRUCTION

LEGEND

- PAVED ROAD
- STONE SURFACED OR EQUIVALENT
- SOIL SURFACED ROAD
- GRADED AND DRAINED ROAD
- UNIMPROVED ROAD
- UNDERGROUND CABLE
- RAILROAD
- GRADE SEPARATION
- COUNTY SEAT ALSO INCORPORATED CITY
- SCHOOL
- CHURCH
- PRISON CAMP
- TRIANGULATION STATION
- FOREST SERVICE LOOKOUT STATION
- 64 UNITED STATES HIGHWAY
- 27 STATE HIGHWAY

NOTE
MILEAGE SHOWN TO CORPORATE LIMITS OF SMALL TOWNS.
FOR MILEAGE IN TOWNS AND VICINITY SEE SUPPLEMENT SHEET.

NORTH CAROLINA
STATE HIGHWAY COMMISSION

SHEET 1 OF 2

MADISON CO.

6 — 30 — 57
4 — 25 — 57
12 — 7 — 56
6 — 30 — 56
REVISED

LITHOGRAPHED IN CHARLOTTE, N. C. BY WASHBURN PRINTING CO.

MADISON COUNTY

SUPPLEMENT

THIRTEENTH DIVISION

SCALE

0 1/2 1 MI.

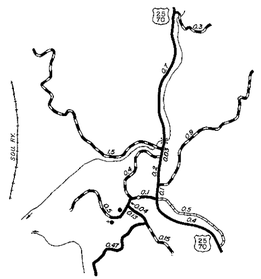

WALNUT
INSET
①

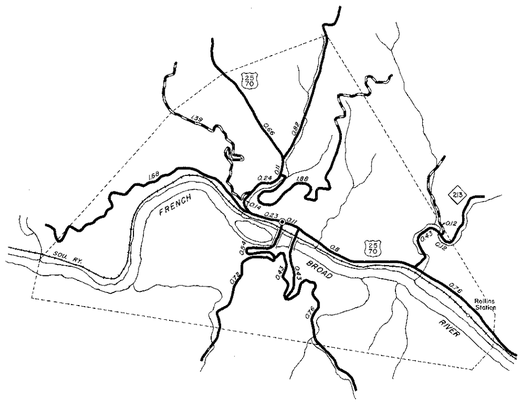

MARSHALL



INSET
②

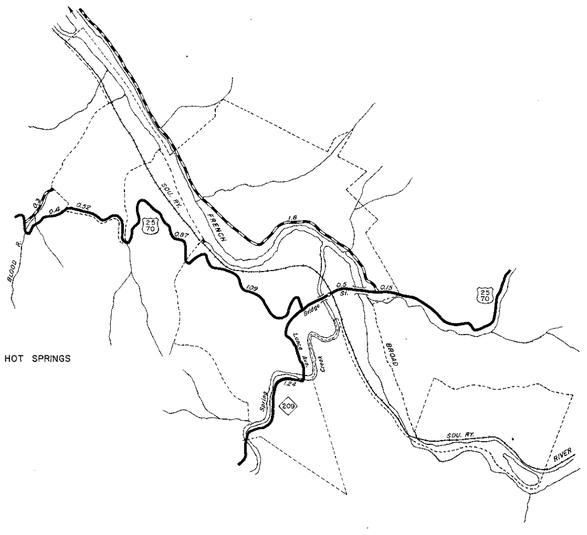

HOT SPRINGS

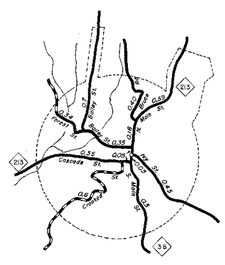

MARS HILL

THIS MAP, CORRECTED TO
JULY 1, 1957, INCLUDES ROADS
UNDER CONSTRUCTION

LEGEND

- PAVED ROAD
- STONE SURFACED OR EQUIVALENT
- SOIL SURFACED ROAD
- GRADED AND DRAINED ROAD
- UNIMPROVED ROAD
- UNDERGROUND CABLE
- RAILROAD
- GRADE SEPARATION
- COUNTY SEAT ALSO INCORPORATED CITY
- SCHOOL
- CHURCH
- PRISON CAMP
- TRIANGULATION STATION
- FOREST SERVICE LOOKOUT STATION
- 84 UNITED STATES HIGHWAY
- 27 STATE HIGHWAY

MADISON SUPP.
6—30—47
4—30—50
REVISED

NORTH CAROLINA
STATE HIGHWAY COMMISSION

SHEET 2 OF 2

LITHOGRAPHED IN CHARLOTTE, N. C., BY WASHBURN PRINTING CO.

MARTIN COUNTY

FIRST DIVISION

SCALE MILES

0 1 2 3 4

SCALE FOR INSETS MILES

0 0.5 1.0

GOLD POINT

OAK CITY

BEARGRASS

CAHABA

PARMELE

HAMILTON

JAMESVILLE

WILLIAMSTON

EVERETTS

ROBERSONVILLE

HASSELL

PALMYRA · HOBGOOD · SPEED · OAK CITY · COAKLEY · FOUNTAIN FORK · HASSELL · HAMILTON · GOLD POINT · MAYOS X-ROADS · PARMELE · BETHEL · ROBERSONVILLE · EVERETTS · CONGLETON · BEAR GRASS · Corys Store · Smith Wick · LEGGETTS X-ROADS · MINEOLA · QUITSNA · CRABTOWN · ELLIS STORE · WOODARD · PLYMOUTH · WILLIAMSTON · JAMESVILLE · Dardens · HINSON · HOKE

HALIFAX COUNTY · EDGECOMBE COUNTY · PITT COUNTY · BERTIE COUNTY · MARTIN COUNTY · WASHINGTON COUNTY

ROANOKE RIVER · Conoho Creek · Cowhouse Creek · Sweetwater Creek · Broad Creek · Deep Gut · Devils Gut · Lizzards Gut · Sweetwater Swamp · Bear Grass Swamp · Lees Swamp · Hurricane Swamp · Great Swamp

A.C.L.R.R.

THIS MAP, CORRECTED TO JULY 1, 1957, INCLUDES ROADS UNDER CONSTRUCTION

LEGEND

- PAVED ROAD
- STONE SURFACED OR EQUIVALENT
- SOIL SURFACED ROAD
- GRADED AND DRAINED ROAD
- UNIMPROVED ROAD
- UNDERGROUND CABLE
- RAILROAD
- GRADE SEPARATION
- COUNTY SEAT ALSO INCORPORATED CITY
- SCHOOL · CHURCH
- PRISON CAMP
- TRIANGULATION STATION
- FOREST SERVICE LOOKOUT STATION
- 64 UNITED STATES HIGHWAY
- 27 STATE HIGHWAY

McDOWELL COUNTY

THIRTEENTH DIVISION

SCALE
MILES
0 1 2 3 4

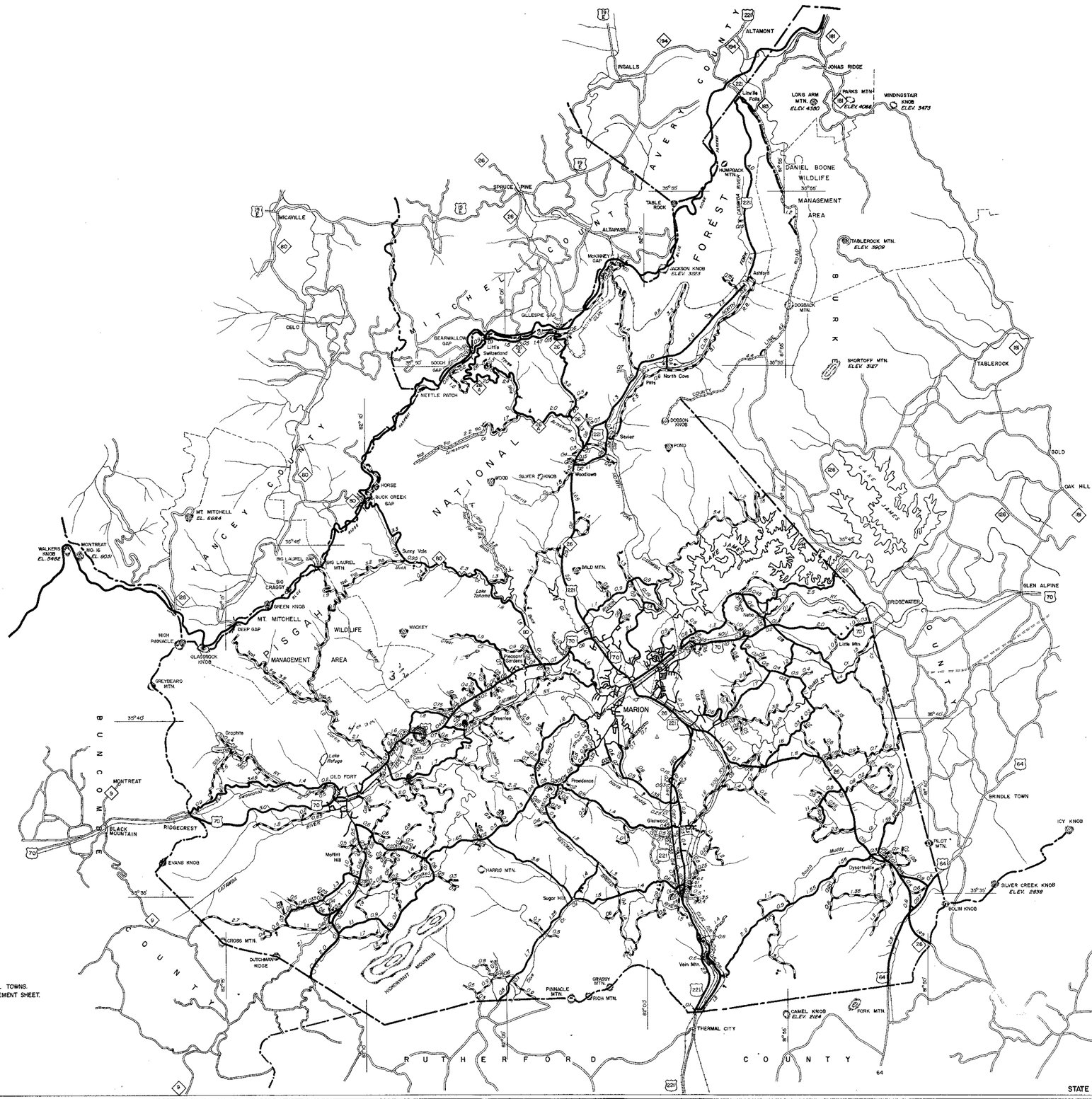

THIS MAP, CORRECTED TO JULY 1, 1957, INCLUDES ROADS UNDER CONSTRUCTION

LEGEND

- PAVED ROAD
- STONE SURFACED OR EQUIVALENT
- SOIL SURFACED ROAD
- GRADED AND DRAINED ROAD
- UNIMPROVED ROAD
- UNDERGROUND CABLE
- RAILROAD
- GRADE SEPARATION
- COUNTY SEAT ALSO INCORPORATED CITY
- SCHOOL
- CHURCH
- PRISON CAMP
- TRIANGULATION STATION
- FOREST SERVICE LOOKOUT STATION
- UNITED STATES HIGHWAY
- STATE HIGHWAY

NOTE

MILEAGE SHOWN TO CORPORATE LIMITS OF SMALL TOWNS.
FOR MILEAGE IN TOWNS AND VICINITY SEE SUPPLEMENT SHEET.

McDOWELL
6 — 30 — 57
6 — 27 — 57
4 — 25 — 57
12 — 7 — 56
8 — 28 — 56
6 — 28 — 56
1 — 27 — 56
6 — 30 — 56
REVISED

NORTH CAROLINA
STATE HIGHWAY COMMISSION

SHEET 1 OF 2

LITHOGRAPHED IN CHARLOTTE, N. C., BY WASHBURN PRINTING CO.

McDOWELL COUNTY
SUPPLEMENT
THIRTEENTH DIVISION

SCALE
0 1/2 1MI

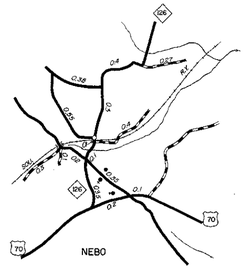

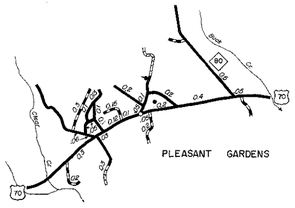

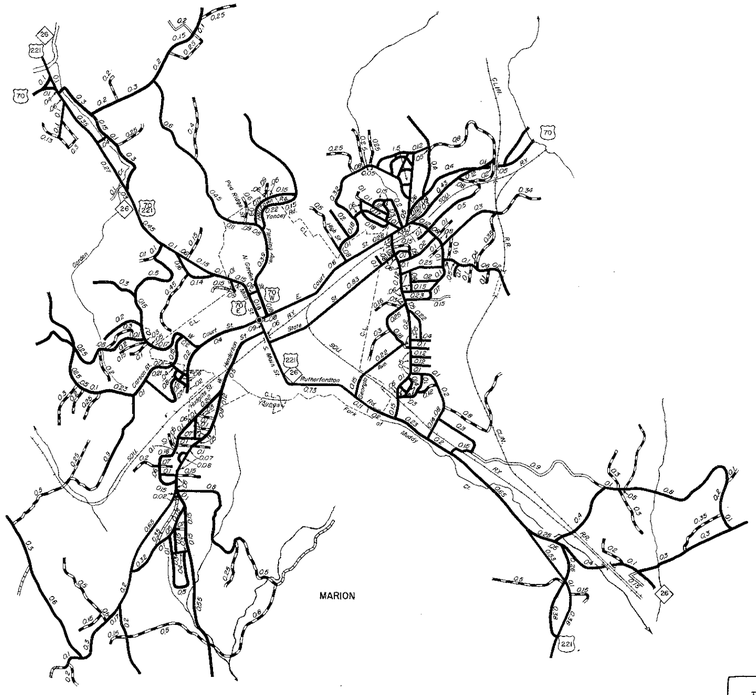

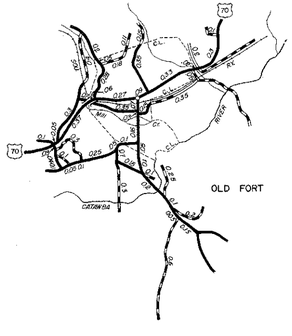

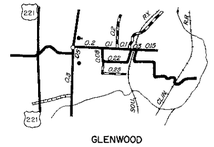

THIS MAP, CORRECTED TO JULY 1, 1957, INCLUDES ROADS UNDER CONSTRUCTION

LEGEND

- PAVED ROAD
- STONE SURFACED OR EQUIVALENT
- SOIL SURFACED ROAD
- GRADED AND DRAINED ROAD
- UNIMPROVED ROAD
- UNDERGROUND CABLE
- RAILROAD
- GRADE SEPARATION
- COUNTY SEAT ALSO INCORPORATED CITY
- SCHOOL
- CHURCH
- PRISON CAMP
- TRIANGULATION STATION
- FOREST SERVICE LOOKOUT STATION
- UNITED STATES HIGHWAY
- STATE HIGHWAY

NORTH CAROLINA
STATE HIGHWAY COMMISSION

McDOWELL - SUPP.

E — 30 — 57
S — 27 — 57
A — 25 — 57
N — 7 — 58
R — 2 — 58
J — 28 — 56
C — 29 — 56
J — 29 — 56
I — 27 — 56
REVISED

LITHOGRAPHED IN CHARLOTTE, N. C., BY WASHBURN PRINTING CO.

MECKLENBURG COUNTY

TENTH DIVISION

SCALE
MILES
0 1 2 3 4

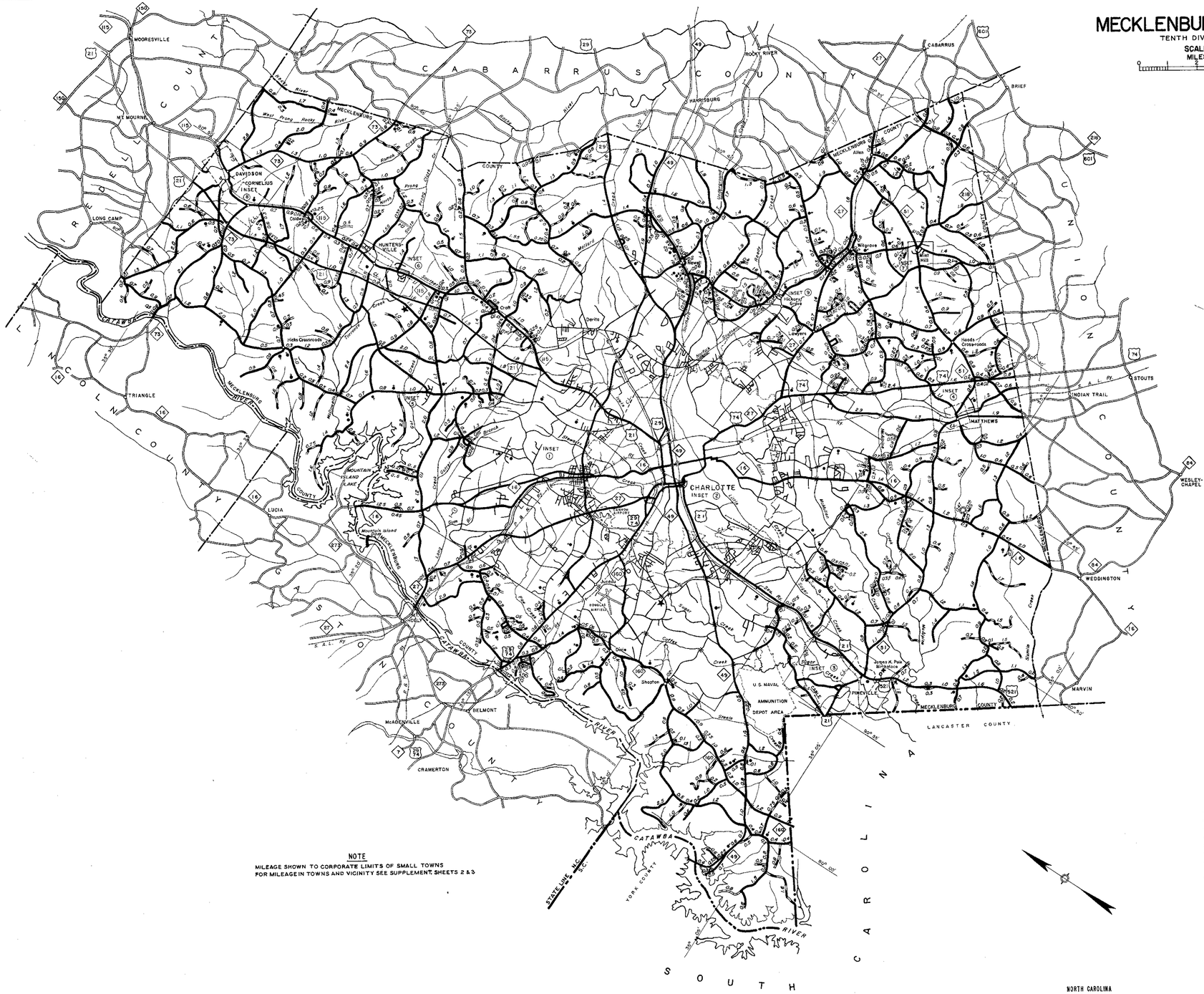

NOTE

MILEAGE SHOWN TO CORPORATE LIMITS OF SMALL TOWNS
FOR MILEAGE IN TOWNS AND VICINITY SEE SUPPLEMENT, SHEETS 2 & 3

THIS MAP, CORRECTED TO JULY 1, 1957, INCLUDES ROADS UNDER CONSTRUCTION

LEGEND

- PAVED ROAD
- STONE SURFACED OR EQUIVALENT
- SOIL SURFACED ROAD
- GRADED AND DRAINED ROAD
- UNIMPROVED ROAD
- UNDERGROUND CABLE
- RAILROAD
- GRADE SEPARATION
- COUNTY SEAT ALSO INCORPORATED CITY
- SCHOOL
- CHURCH
- PRISON CAMP
- TRIANGULATION STATION
- FOREST SERVICE LOOKOUT STATION
- UNITED STATES HIGHWAY 84
- STATE HIGHWAY 27

6 — 30 — 57
8 — 27 — 57
4 — 29 — 57
12 — 7 — 56
8 — 2 — 56
1 — 27 — 56
9 — 30 — 55
6 — 30 — 55
4 — 29 — 55
1 — 27 — 55
11 — 26 — 54
10 — 15 — 54
3 — 30 — 54
REVISED

NORTH CAROLINA
STATE HIGHWAY COMMISSION

SHEET 1 OF 3

LITHOGRAPHED IN CHARLOTTE, N. C., BY WASHBURN PRINTING CO.

MECKLENBURG COUNTY

SUPPLEMENT NO. 1

TENTH DIVISION

SCALE

0 1/2 MI.

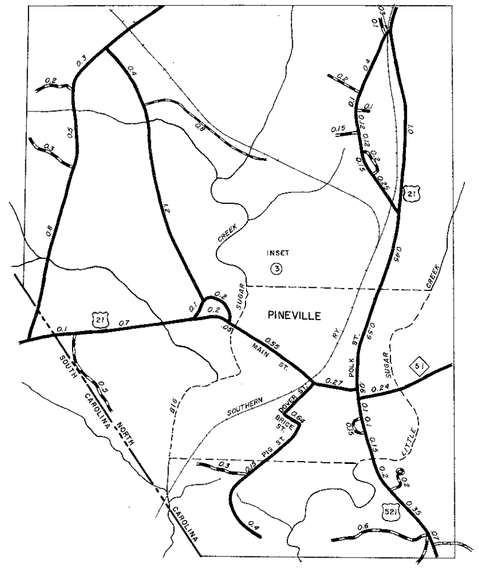

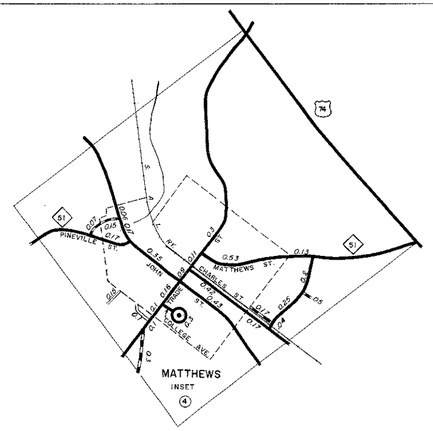

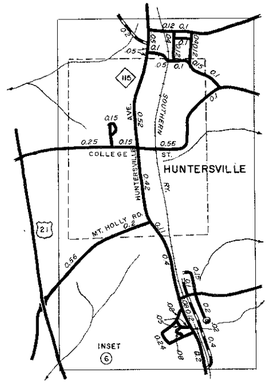

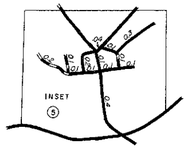

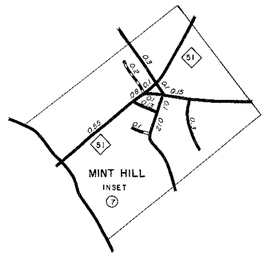

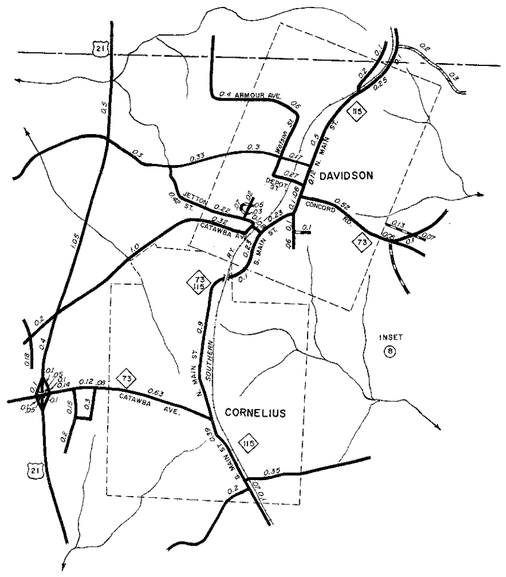

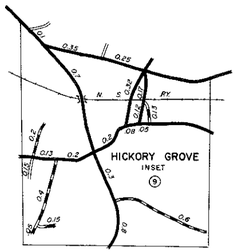

THIS MAP, CORRECTED TO JULY 1, 1957, INCLUDES ROADS UNDER CONSTRUCTION

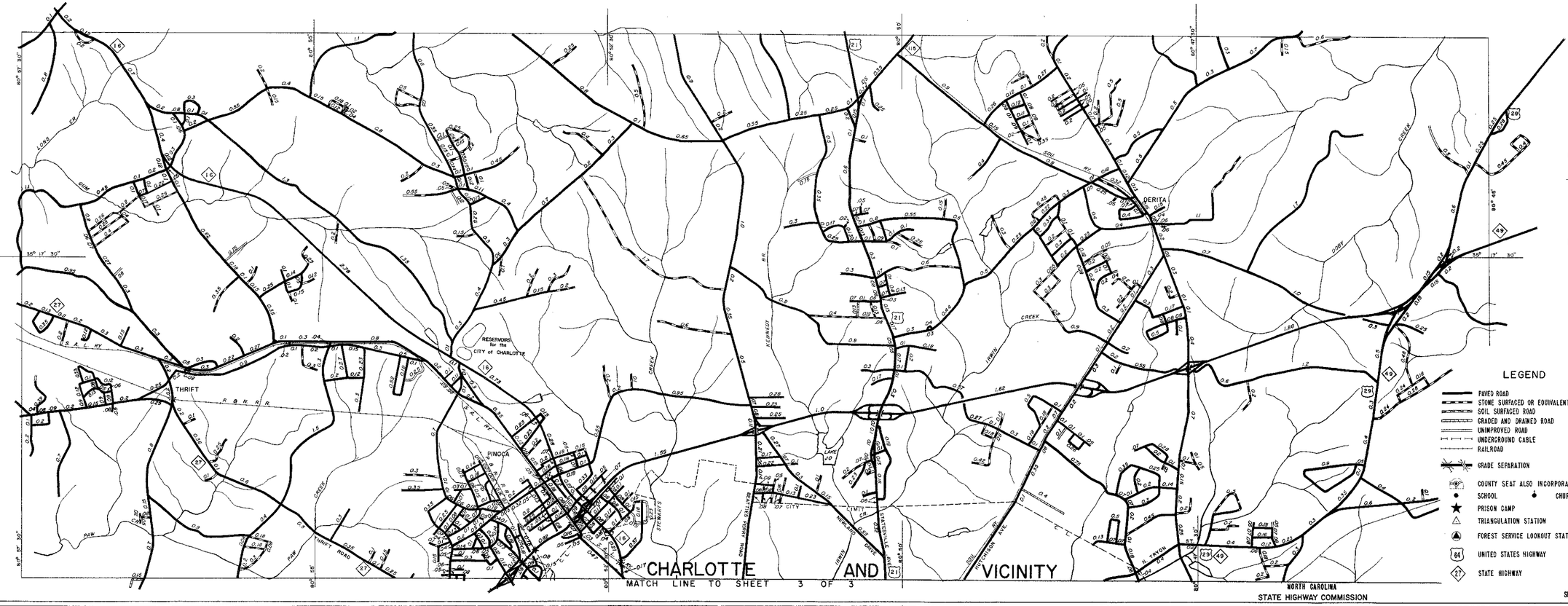

LEGEND

- PAVED ROAD
- STONE SURFACED OR EQUIVALENT
- SOIL SURFACED ROAD
- GRADED AND DRAINED ROAD
- UNIMPROVED ROAD
- UNDERGROUND CABLE
- RAILROAD
- GRADE SEPARATION
- COUNTY SEAT ALSO INCORPORATED CITY
- SCHOOL
- CHURCH
- PRISON CAMP
- TRIANGULATION STATION
- FOREST SERVICE LOOKOUT STATION
- UNITED STATES HIGHWAY
- STATE HIGHWAY

NORTH CAROLINA
STATE HIGHWAY COMMISSION

SHEET 2 OF 3

MECKLENBURG SUPP. SHEET NO. 1

6 – 30 – 57	
4 – 25 – 57	
12 – 7 – 56	
8 – 8 – 56	

LITHOGRAPHED IN CHARLOTTE, N. C., BY WASHBURN PRINTING CO.

MECKLENBURG COUNTY

SUPPLEMENT NO. 2

TENTH DIVISION

THIS MAP, CORRECTED TO JULY 1, 1957, INCLUDES ROADS UNDER CONSTRUCTION

SCALE 0 1/2 MI

MATCH LINE TO SHEET 2 OF 3

CHARLOTTE AND VICINITY

CANNON AIRPORT

DOUGLAS MUNICIPAL AIRPORT

JUNEAU

DIXIE

SHOPTON

EAGLE LAKE

RHYNES LAKE

MOREHEAD

DALTON AVE.

WILKERSON BLVD.

SOUTHERN BLVD.

N. BOULEVARD

E. TRADE ST.

E. BLVD.

THOMASBORO

WOODLAWN

VENICE

QUEENS COLLEGE

QUEENS ROAD

WILLINGSLEY

MCMULLEN

INDEPENDENCE BLVD.

CENTRAL AVE.

BRIAR CREEK

SUGAR CREEK

LITTLE SUGAR CREEK

IRWIN CREEK

MALLARD CREEK

McALPINE CREEK

LEGEND

- PAVED ROAD
- STONE SURFACED OR EQUIVALENT
- SOIL SURFACED ROAD
- GRADED AND DRAINED ROAD
- UNIMPROVED ROAD
- UNDERGROUND CABLE
- RAILROAD
- GRADE SEPARATION
- COUNTY SEAT ALSO INCORPORATED CITY
- SCHOOL
- CHURCH
- PRISON CAMP
- TRIANGULATION STATION
- FOREST SERVICE LOOKOUT STATION
- 64 UNITED STATES HIGHWAY
- 27 STATE HIGHWAY

NORTH CAROLINA
STATE HIGHWAY COMMISSION

SHEET 3 OF 3

MECKLENBURG SUPP. SHEET NO. 2

MITCHELL AND YANCEY COUNTIES

THIRTEENTH DIVISION

SCALE MILES
0 1 2 3 4

SCALE FOR INSETS MILES
0 0.5 1.0

BURNSVILLE

BAKERSVILLE

SPRUCE PINE

THIS MAP, CORRECTED TO JULY 1, 1957, INCLUDES ROADS UNDER CONSTRUCTION

LEGEND

- PAVED ROAD
- STONE SURFACED OR EQUIVALENT
- SOIL SURFACED ROAD
- GRADED AND DRAINED ROAD
- UNIMPROVED ROAD
- UNDERGROUND CABLE
- RAILROAD
- GRADE SEPARATION
- COUNTY SEAT ALSO INCORPORATED CITY
- SCHOOL
- CHURCH
- PRISON CAMP
- TRIANGULATION STATION
- FOREST SERVICE LOOKOUT STATION
- UNITED STATES HIGHWAY
- STATE HIGHWAY

NOTE

MILEAGE SHOWN TO CORPORATE LIMITS OF SMALL TOWNS. FOR MILEAGE IN TOWNS AND VICINITY SEE SUPPLEMENTS.

NORTH CAROLINA
STATE HIGHWAY COMMISSION

SHEET 1 OF 1

MITCHELL & YANCEY

6-30-57	
4-15-57	
12-7-56	
9-26-56	
8-30-56	
5-31-56	
12-2-55	
10-4-55	
6-30-55	
REVISED	McC.

LITHOGRAPHED IN CHARLOTTE, N. C. BY WASHBURN PRINTING CO.

MONTGOMERY COUNTY

EIGHTH DIVISION

SCALE MILES

0 1 2 3 4

SCALE FOR INSETS MILES

0 0.5 1.0

THIS MAP, CORRECTED TO JULY 1, 1957, INCLUDES ROADS UNDER CONSTRUCTION

LEGEND

- PAVED ROAD
- STONE SURFACED OR EQUIVALENT
- SOIL SURFACED ROAD
- GRADED AND DRAINED ROAD
- UNIMPROVED ROAD
- UNDERGROUND CABLE
- RAILROAD
- GRADE SEPARATION
- COUNTY SEAT ALSO INCORPORATED CITY
- SCHOOL
- CHURCH
- PRISON CAMP
- TRIANGULATION STATION
- FOREST SERVICE LOOKOUT STATION
- UNITED STATES HIGHWAY
- STATE HIGHWAY

REVISED
6 — 20 — 57
5 — 30 — 57
4 — 28 — 57
3 — 28 — 57
10 — 7 — 56
11 — 2 — 56
9 — 29 — 56
8 — 26 — 56
7 — 31 — 56
1 — 27 — 56
12 — 2 — 55
4 — 30 — 55

MONTGOMERY

NORTH CAROLINA
STATE HIGHWAY COMMISSION

SHEET 1 OF 1

LITHOGRAPHED IN CHARLOTTE, N. C. BY WASHBURN PRINTING CO.

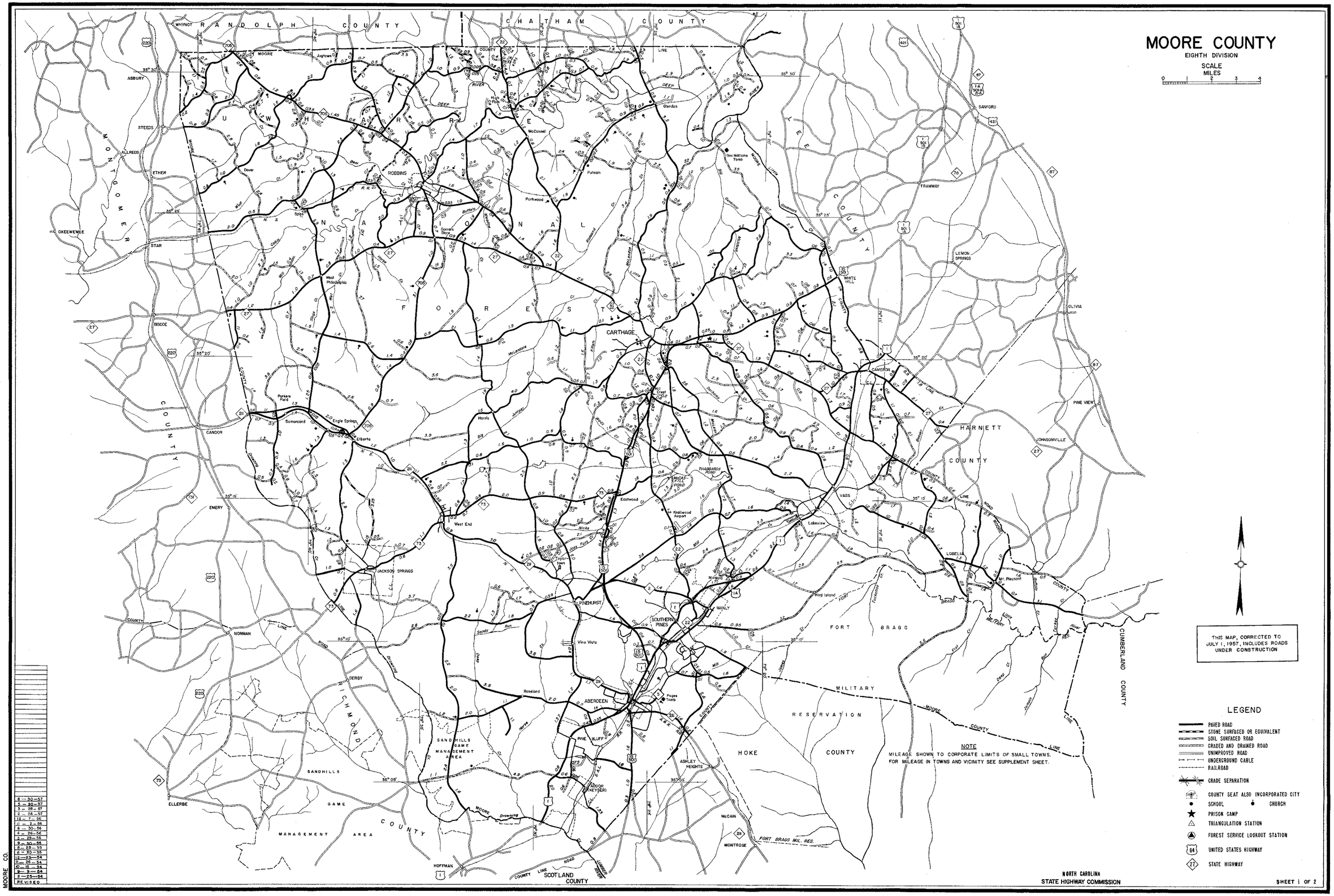
MOORE COUNTY
EIGHTH DIVISION
SCALE
MILES
0 1 2 3 4
RANDOLPH COUNTY
CHATHAM COUNTY
LEE COUNTY
HARNETT COUNTY
CUMBERLAND COUNTY
HOKE COUNTY
SCOTLAND COUNTY
MONTGOMERY COUNTY
RICHMOND COUNTY
UWHARRIE NATIONAL FOREST
FORT BRAGG MILITARY RESERVATION
SANDHILLS GAME MANAGEMENT AREA
CARTHAGE
ABERDEEN
PINEHURST
SOUTHERN PINES
MANLY
VASS
LAKEVIEW
CAMERON
SANFORD
OLIVIA
PINE VIEW
JOHNSONVILLE
LEMON SPRINGS
TRAMWAY
WHITE HILL
ROBBINS
WHYNOT
MOORE
ASBURY
STEEDS
ALLREDS
ETHER
OKEEWEMEE
STAR
BISCOE
CANDOR
EMERY
NORMAN
DERBY
ELLERBE
HOFFMAN
JACKSON SPRINGS
West End
Eastwood
Vine Vista
Roseland
PINE BLUFF
ASHLEY HEIGHTS
McCAIN
MONTROSE
FORT BRAGG MIL. RES.
Hog Island
Mt. Pleasant
LOBELIA
Niagara
Knollwood Airport
Pages Tomb
Gov. Williams Tomb
Putnam
Parkwood
McConnell
Glendon
Dover
West Philadelphia
Eagle Springs
Elberta
Samarcand
Parkers Field
Harris
Nicks
Jugtown
Buffalo
Garners Store
Solas
Cabin
Mill
Sandy Run
Drowning
Little
Deep
Fort
Tuckasee
Lumber
Jones
Mill Creek
Thagbards Pond
Mickas Kill Pond
Tayloretown
Niagara
Knollwood Airport
Pages Tomb
Gov. Williams Tomb
35° 30'
35° 25'
35° 20'
35° 15'
35° 10'
35° 05'
MOORE COUNTY LINE
RANDOLPH COUNTY LINE
CHATHAM COUNTY LINE
LEE COUNTY LINE
HARNETT COUNTY LINE
CUMBERLAND COUNTY LINE
HOKE COUNTY LINE
SCOTLAND COUNTY LINE
MOORE CO. LINE
NOTE
MILEAGE SHOWN TO CORPORATE LIMITS OF SMALL TOWNS.
FOR MILEAGE IN TOWNS AND VICINITY SEE SUPPLEMENT SHEET.
THIS MAP, CORRECTED TO JULY 1, 1957, INCLUDES ROADS UNDER CONSTRUCTION
LEGEND
PAVED ROAD
STONE SURFACED OR EQUIVALENT
SOIL SURFACED ROAD
GRADED AND DRAINED ROAD
UNIMPROVED ROAD
UNDERGROUND CABLE
RAILROAD
GRADE SEPARATION
COUNTY SEAT ALSO INCORPORATED CITY
SCHOOL
CHURCH
PRISON CAMP
TRIANGULATION STATION
FOREST SERVICE LOOKOUT STATION
UNITED STATES HIGHWAY
STATE HIGHWAY
NORTH CAROLINA
STATE HIGHWAY COMMISSION
SHEET 1 OF 2
MOORE CO.
REVISED
6 — 30—57
5 — 30—57
3 — 28—57
2 — 28—57
12 — 7—56
11 — 2—56
8 — 30—56
4 — 26—56
3 — 29—55
9 — 30—55
8 — 29—55
6 — 30—55
12 — 23—54
11 — 26—54
10 — 18—54
9 — 9—54
2 — 25—54
LITHOGRAPHED IN CHARLOTTE, N. C., BY WASHBURN PRINTING CO.

MOORE COUNTY
SUPPLEMENT

EIGHTH DIVISION

SCALE

0 1/2 1 Mi.

CARTHAGE

PINEHURST

SOUTHERN PINES

MANLY

ROBBINS

JACKSON SPRINGS

WEST END

ABERDEEN

POWELLS LAKE

PINE BLUFF

CAMERON

LEE COUNTY

ADDOR (KEYSER)

VASS

LAKEVIEW

THIS MAP, CORRECTED TO JULY 1, 1957, INCLUDES ROADS UNDER CONSTRUCTION

LEGEND

- PAVED ROAD
- STONE SURFACED OR EQUIVALENT
- SOIL SURFACED ROAD
- GRADED AND DRAINED ROAD
- UNIMPROVED ROAD
- UNDERGROUND CABLE
- RAILROAD
- GRADE SEPARATION
- COUNTY SEAT ALSO INCORPORATED CITY
- SCHOOL
- CHURCH
- PRISON CAMP
- TRIANGULATION STATION
- FOREST SERVICE LOOKOUT STATION
- UNITED STATES HIGHWAY
- STATE HIGHWAY

REVISED
6 — 30 — 57
5 — 30 — 57
1 — 24 — 57
8 — 3 — 56
5 — 31 — 56
6 — 30 — 55
6 — 2 — 55
10 — 15 — 54
3 — 9 — 54
2 — 25 — 54

MOORE SUPP.

NORTH CAROLINA
STATE HIGHWAY COMMISSION

SHEET 2 OF 2

LITHOGRAPHED BY CHARLOTTE, N. C., BY WASHBURN PRINTING CO.

NASH COUNTY

FOURTH DIVISION

SCALE
MILES
0 1 2 3 4

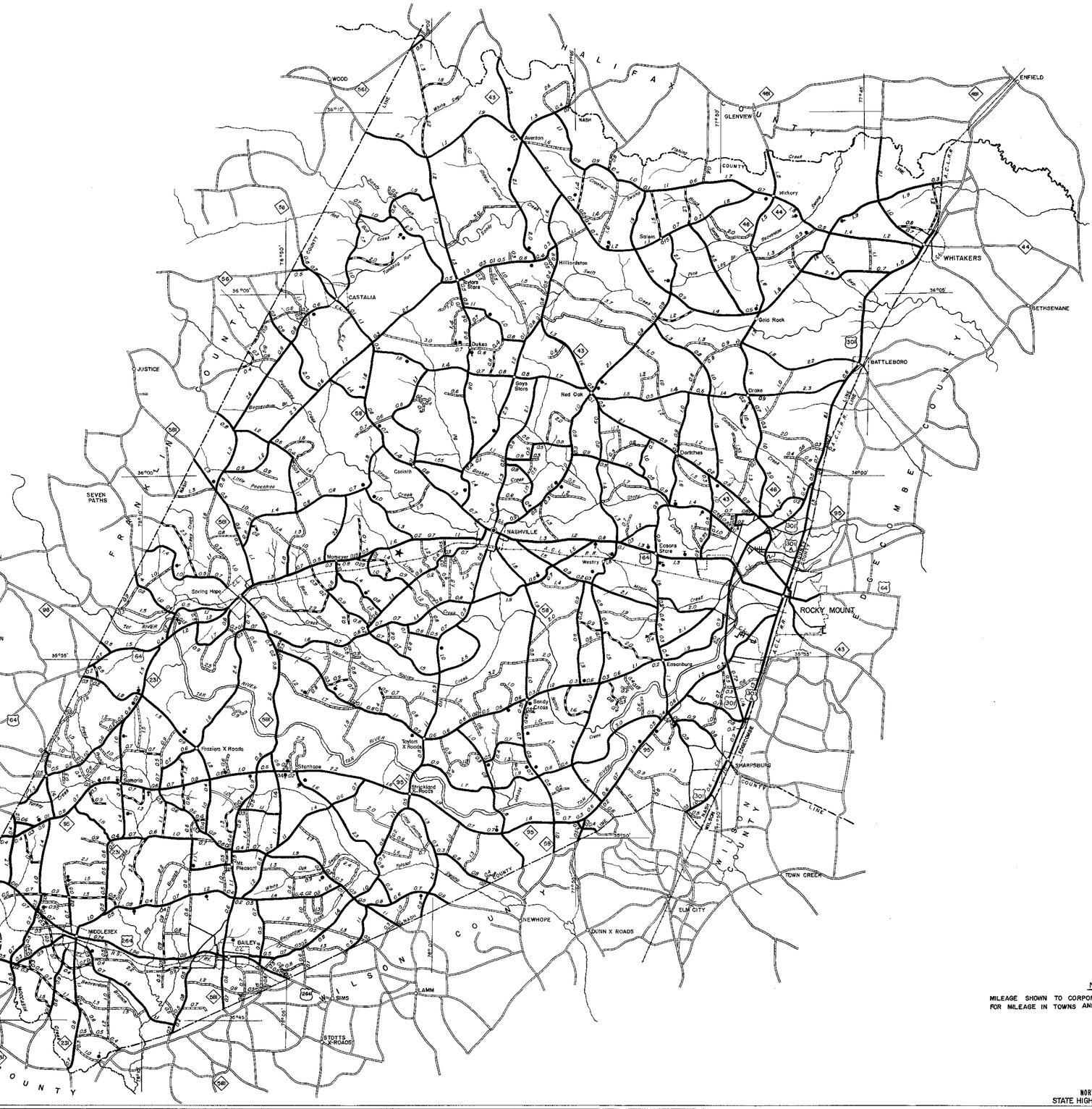

THIS MAP, CORRECTED TO JULY 1, 1957, INCLUDES ROADS UNDER CONSTRUCTION

LEGEND

- PAVED ROAD
- STONE SURFACED OR EQUIVALENT
- SOIL SURFACED ROAD
- GRADED AND DRAINED ROAD
- UNIMPROVED ROAD
- UNDERGROUND CABLE
- RAILROAD
- GRADE SEPARATION
- COUNTY SEAT ALSO INCORPORATED CITY
- SCHOOL
- CHURCH
- PRISON CAMP
- TRIANGULATION STATION
- FOREST SERVICE LOOKOUT STATION
- UNITED STATES HIGHWAY
- STATE HIGHWAY

NOTE

MILEAGE SHOWN TO CORPORATE LIMITS OF SMALL TOWNS. FOR MILEAGE IN TOWNS AND VICINITY SEE SUPPLEMENT SHEET.

NORTH CAROLINA
STATE HIGHWAY COMMISSION

SHEET 1 OF 2

NASH CO.

8-30-57
8-27-57
4-23-57
12-7-56
11-2-56
9-28-56
6-18-56
3-29-56
8-30-55
6-2-55
REVISED

LITHOGRAPHED IN CHARLOTTE, N. C., BY WASHBURN PRINTING CO.

NASH COUNTY

SUPPLEMENT

FOURTH DIVISION

SCALE

0 1/2 1 MI.

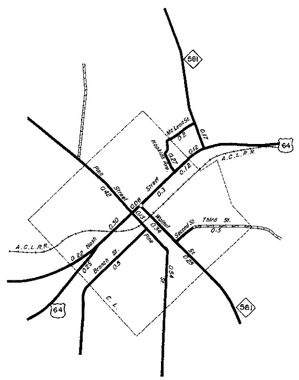

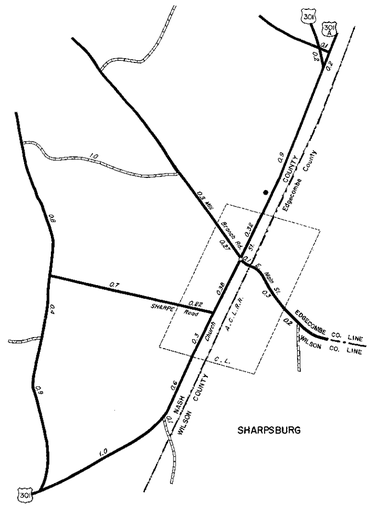

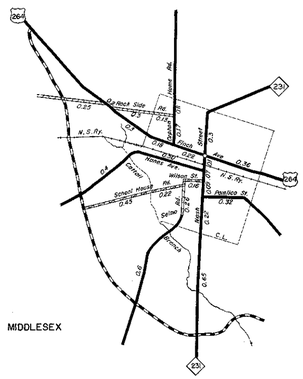

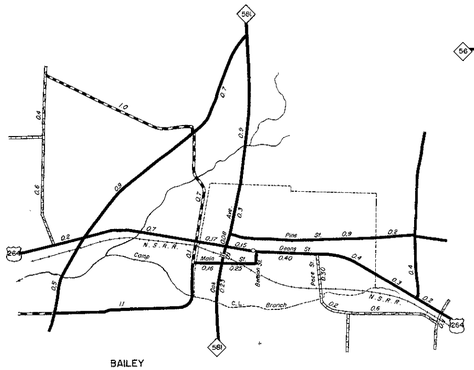

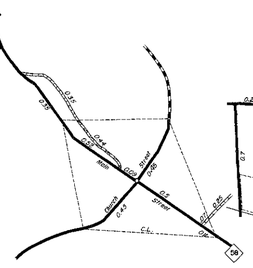

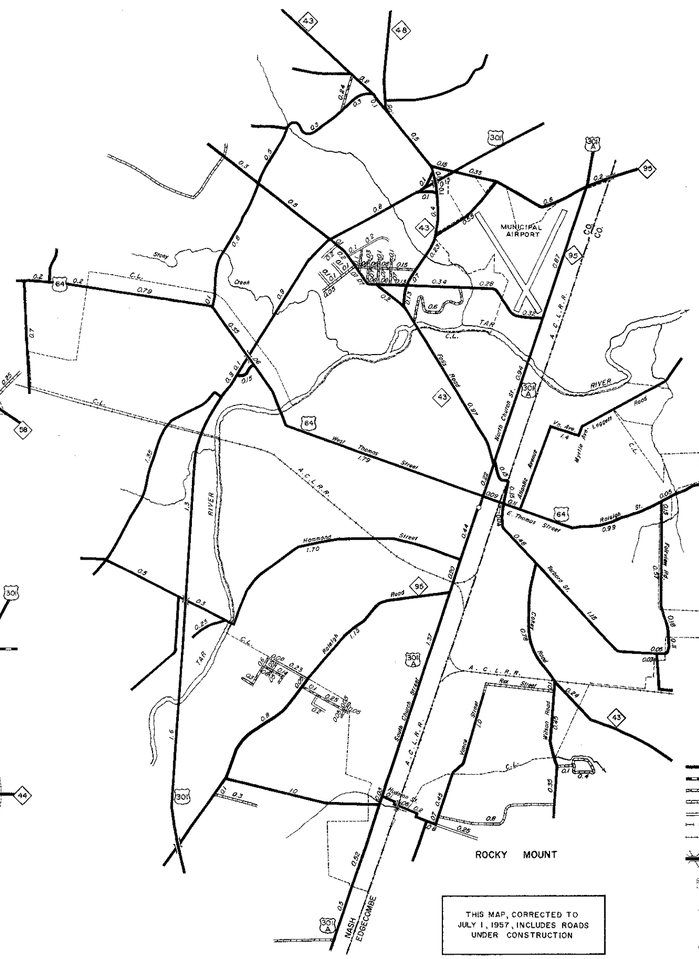

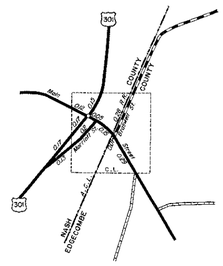

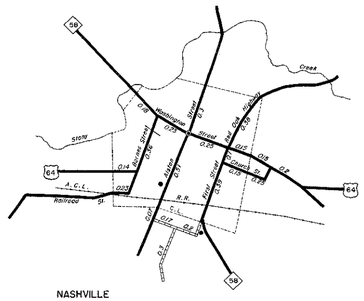

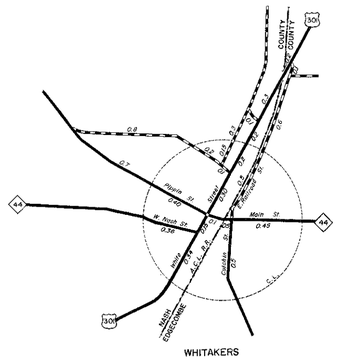

LEGEND

- PAVED ROAD
- STONE SURFACED OR EQUIVALENT
- SOIL SURFACED ROAD
- GRADED AND DRAINED ROAD
- UNIMPROVED ROAD
- UNDERGROUND CABLE
- RAILROAD
- GRADE SEPARATION
- COUNTY SEAT ALSO INCORPORATED CITY
- SCHOOL
- CHURCH
- PRISON CAMP
- TRIANGULATION STATION
- FOREST SERVICE LOOKOUT STATION
- UNITED STATES HIGHWAY
- STATE HIGHWAY

NORTH CAROLINA
STATE HIGHWAY COMMISSION

SHEET 2 OF 2

NASH SUPP.

6	30-57
1	27-58
6	30-58
5	24-58

LITHOGRAPHED IN CHARLOTTE, N. C., BY WASHBURN PRINTING CO.

NEW HANOVER COUNTY

THIRD DIVISION

SCALE
MILES
0 1 2 3 4

SCALE FOR INSETS
MILES
0 0.5 1.0



THIS MAP, CORRECTED TO JULY 1, 1957, INCLUDES ROADS UNDER CONSTRUCTION

LEGEND

- PAVED ROAD
- STONE SURFACED OR EQUIVALENT
- SOIL SURFACED ROAD
- GRADED AND DRAINED ROAD
- UNIMPROVED ROAD
- UNDERGROUND CABLE
- RAILROAD
- GRADE SEPARATION
- COUNTY SEAT ALSO INCORPORATED CITY
- SCHOOL • CHURCH
- PRISON CAMP
- TRIANGULATION STATION
- FOREST SERVICE LOOKOUT STATION
- 64 UNITED STATES HIGHWAY
- 27 STATE HIGHWAY

NOTE

MILEAGE SHOWN TO CORPORATE LIMITS OF SMALL TOWNS.
FOR MILEAGE IN TOWNS AND VICINITY SEE SUPPLEMENT SHEET.

NEW HANOVER

6—30—57	
4—25—57	
1—24—57	
12—2—55	
8—30—55	
12—23—54	
1954 REVISED	

NORTH CAROLINA
STATE HIGHWAY COMMISSION

SHEET 1 OF 2

LITHOGRAPHED BY CHARLOTTE, N. C., BY WASHBURN PRINTING CO.

NEW HANOVER COUNTY

SUPPLEMENT

THIRD DIVISION

SCALE

0 1/2 1 MI.

WRIGHTSBORO

BLUETHENTHAL AIRPORT

WILMINGTON

FOREST HILLS

OLEANDER

WINTER PARK

AUDUBON

GREENFIELD LAKE

BAYMEADE

SEAGATE

AIRLEE

WRIGHTSVILLE BEACH

KURE BEACH

SEABREEZE

CAROLINA BEACH

WILMINGTON BEACH

CAPE FEAR RIVER

ATLANTIC OCEAN

INTRACOASTAL WATERWAY

MYRTLE GROVE SOUND

MYRTLE GROVE INLET

MOTTS CHANNEL

MOORE INLET

MASONBORO INLET

CAPE FEAR NORTHEAST

CITY LIMIT

A. C. L. R. R.

Smiths Creek

Hewes Creek

Whiskey Creek

Alligator Creek

Hewletts Creek

Whiskey Creek

Motts Channel

Myrtle Grove Sound

Intracoastal Waterway

Masonboro Inlet

Moore Inlet

Atlantic Ocean

6 — 30 — 57
6 — 27 — 57
5 — 30 — 57
4 — 25 — 57
1 — 24 — 57
11 — 2 — 56
8 — 28 — 56
5 — 31 — 56
4 — 29 — 56
12 — 8 — 55
6 — 30 — 55
2 — 24 — 55
1 — 27 — 55
12 — 23 — 54
10 — 15 — 54
6 — 10 — 54
4 — 29 — 54
4 — 1 — 54
1 — 25 — 54
REVISED

NEW HANOVER SUPP.

LEGEND

- PAVED ROAD
- STONE SURFACED OR EQUIVALENT
- SOIL SURFACED ROAD
- GRADED AND DRAINED ROAD
- UNIMPROVED ROAD
- UNDERGROUND CABLE
- RAILROAD
- GRADE SEPARATION
- COUNTY SEAT ALSO INCORPORATED CITY
- SCHOOL
- CHURCH
- PRISON CAMP
- TRIANGULATION STATION
- FOREST SERVICE LOOKOUT STATION
- UNITED STATES HIGHWAY
- STATE HIGHWAY

THIS MAP, CORRECTED TO JULY 1, 1957, INCLUDES ROADS UNDER CONSTRUCTION

NORTH CAROLINA
STATE HIGHWAY COMMISSION

SHEET 2 OF 2

LITHOGRAPHED IN CHARLOTTE, N. C., BY WASHBURN PRINTING CO.

NORTHAMPTON COUNTY

FIRST DIVISION

SCALE
MILES
0 1 2 3 4

SCALE FOR INSETS
MILES
0 0.5 1.0

V I R G I N I A

WARREN COUNTY

NORTHAMPTON COUNTY

HALIFAX COUNTY

BERTIE COUNTY

LINE

Henrico

Vultare

TUCKER ISLAND

ROANOKE RAPIDS LAKE

THELMA

ROANOKE RAPIDS

GASTON

Pleasant Hill

Brewers Crossroads

INSET ⓒ

Gumberry

SEABOARD

MARGARETTSVILLE

JORDANS MILL POND

Jordans Creek

S.A.L. RY.

MEHERRIN RIVER

SEVERN

PENDLETON

Galatia

WORRELL MILL POND

BARRETT X ROADS

MURFREESBORO

CONWAY

TAYLORS MILL POND

Pleasant Grove

Wildcat Swamp

Falsone

Conduroy

GARYSBURG

WELDON

NORTHAMPTON

RICH SQUARE

JACKSON

E. JEFFERSON ST.

W. JEFFERSON ST.

MILWAUKEE

Deloatch Mill Pond

Deloatch Crossroads

Creeksville

Lasker Crossroads

LASKER

POTECASI

Boones Mill Pond

Boones Crossroads

Rehoboth

Mud Castle

Warriors Mill Pond

OCCONEECHEE NEECK

Wheeler Creek

LILLY POND

EDWARDS

POCOSIN

QUARTER

WOODLAND

INSET Ⓐ

MENOLA

MINTONS STORE

Eagletown

Bryantown

Cutchahaw

NORTHAMPTON

ROANOKE RIVER

TILLERY

SPRING HILL

ROXOBEL

KELFORD

INSET Ⓑ

GUMBERRY

SEVERN

CONWAY

MARGARETTSVILLE

SEABOARD

GARYSBURG

WOODLAND

LEGEND

- PAVED ROAD
- STONE SURFACED OR EQUIVALENT
- SOIL SURFACED ROAD
- GRADED AND DRAINED ROAD
- UNIMPROVED ROAD
- UNDERGROUND CABLE
- RAILROAD
- GRADE SEPARATION
- COUNTY SEAT ALSO INCORPORATED CITY
- SCHOOL
- CHURCH
- PRISON CAMP
- TRIANGULATION STATION
- FOREST SERVICE LOOKOUT STATION
- UNITED STATES HIGHWAY
- STATE HIGHWAY

THIS MAP, CORRECTED TO JULY 1, 1957, INCLUDES ROADS UNDER CONSTRUCTION

NORTH CAROLINA
STATE HIGHWAY COMMISSION

SHEET 1 OF 1

NORTHAMPTON

6 — 30 — 57
5 — 17 — 57
4 — 24 — 56
3 — 30 — 55
2 — 25 — 55
1 — 30 — 55
REVISED

LITHOGRAPHED IN CHARLOTTE, N. C., BY WASHBURN PRINTING CO.

ONSLOW COUNTY

THIRD DIVISION

SCALE
MILES
0 1 2 3 4

CRAVEN COUNTY

CRAVEN COUNTY

CROATAN NATIONAL FOREST

CROATAN NATIONAL FOREST

HOFMANN FOREST

MARINE BASE

ATLANTIC OCEAN

JONES COUNTY

DUPLIN COUNTY

POLLOCKSVILLE

OLIVER X-ROADS

MAYSVILLE

TUNNELL

JOHNS

CHADBOURN

WHITE OAK RIVER

OAK RIVER

WHITE OAK CREEK

BELL SWAMP

U.S.R.R.

Belgrade

Silverdale

Hubert

Sterling

Mills Landing

Green Head Landing

Bogue Inlet

Bear Inlet

Browns Inlet

New River Inlet

Browns

Gales

Creek

Holdyden

Trails Creek

Mill Creek

Wilkins

Wilkinson

Mill Creek

Wilkinson Creek

Mill Creek

Wilkinson Creek

Mill Creek

Wilkinson Creek

ONSLOW COUNTY
SUPPLEMENT
THIRD DIVISION

SCALE

0 0.5 1 MI.

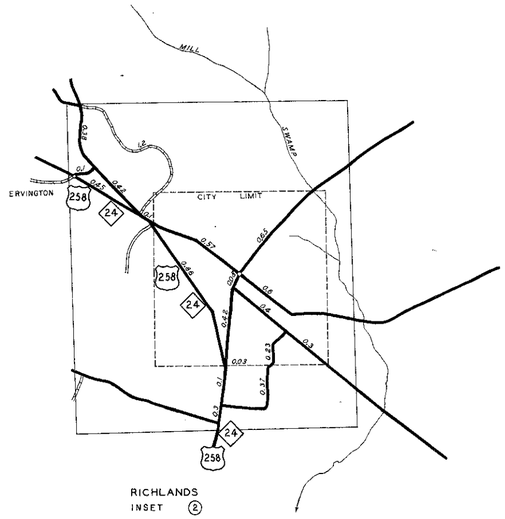

RICHLANDS
INSET ②

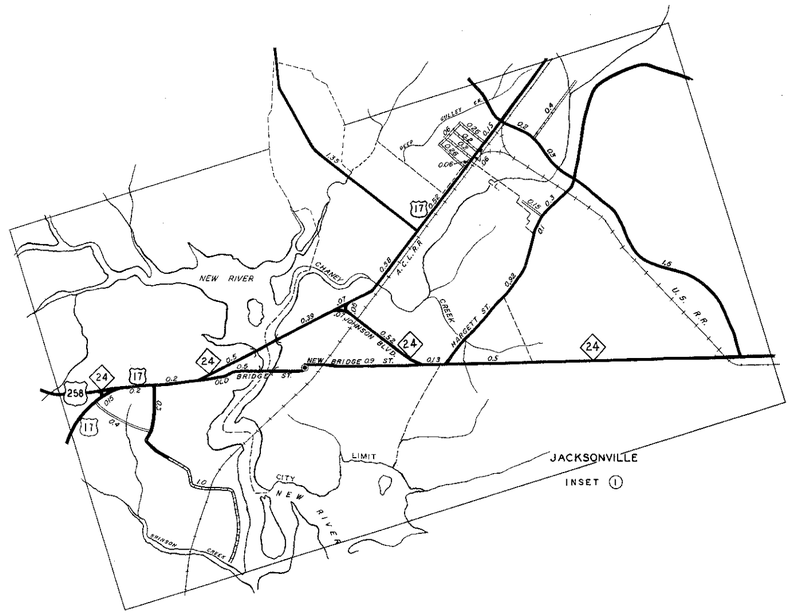

JACKSONVILLE
INSET ①

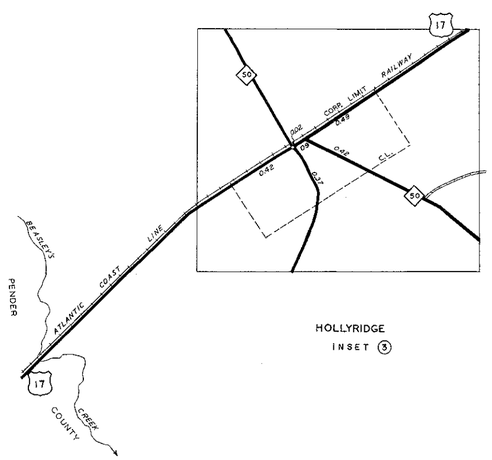

HOLLYRIDGE
INSET ③

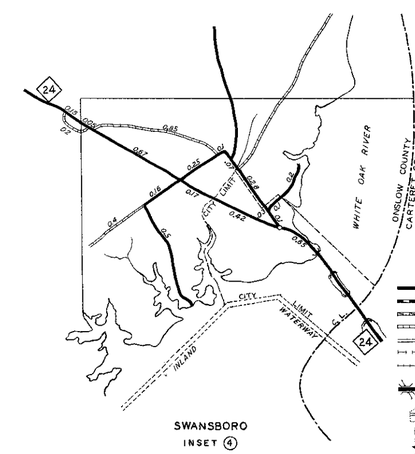

SWANSBORO
INSET ④

THIS MAP, CORRECTED TO JULY 1, 1957, INCLUDES ROADS UNDER CONSTRUCTION

LEGEND

- PAVED ROAD
- STONE SURFACED OR EQUIVALENT
- SOIL SURFACED ROAD
- GRADED AND DRAINED ROAD
- UNIMPROVED ROAD
- UNDERGROUND CABLE
- RAILROAD
- GRADE SEPARATION
- COUNTY SEAT ALSO INCORPORATED CITY
- SCHOOL
- CHURCH
- PRISON CAMP
- TRIANGULATION STATION
- FOREST SERVICE LOOKOUT STATION
- 64 UNITED STATES HIGHWAY
- 27 STATE HIGHWAY

NORTH CAROLINA
STATE HIGHWAY COMMISSION

ONSLOW SUPP.

6—30—57
5—31—56
6—30—55
10—16—54
7—29—54
REVISED

SHEET 2 OF 2

LITHOGRAPHED IN CHARLOTTE, N. C., BY WASHBURN PRINTING CO.

ORANGE COUNTY

SEVENTH DIVISION

SCALE MILES
0 1 2 3 4

SCALE FOR INSETS MILES
0 0.5 1.0

INSET (1)

INSET (3)

INSET (2)

CASWELL COUNTY

PERSON COUNTY

ORANGE COUNTY

ALAMANCE COUNTY

CHATHAM COUNTY

DURHAM COUNTY

BAYNES

PROSPECT HILL

GORDONTON

HURDLE MILLS

CORBETT

LYNDOVER

RED MTN.

BUSHMONT

QUAIL ROOST

PLEASANT GROVE

Caldwell

McDade

Cedar Grove

Oakley

LITTLE RIVER

NORTH FORK

EFLAND

HILLSBORO

MEBANE

Buckhorn

Cheeks X Roads

Stanfield

Orange Grove

Dodsons Crossroads

Blackwood Station

Eubanks

Teer

Duke

Calvander

White Cross

Mount Tirzah

Morgan Creek

Price Creek

Bowling Creek

Little Creek

Flat River

Sparkling Creek

Stony Creek

Mill Creek

Hyco Creek

Country Club Rd.

Hillsborough Rd.

Guess Rd.

Fairview Rd.

Mason St.

Corbin St.

King St.

Churton St.

Main St.

Central St.

Trollinger Hall

Jones Ferry Rd.

Graham-Hillsboro Rd.

Graham-Mebane Rd.

Mebane-Oaks Rd.

Efland-Cheeks Ferry Rd.

Efland-Cedar Grove Rd.

Old N. Carolina Rd.

Old Hillsboro Rd.

Old Greensboro Rd.

Old Durham Rd.

Old Chapel Hill Rd.

Old Fayetteville Rd.

Old Pittsboro Rd.

Old Mebane Rd.

Old Oxford Rd.

Old Milton Rd.

Old Roxboro Rd.

Old Bahama Rd.

Old Stagville Rd.

Old Hillsborough Rd.

Old Durham-Hillsborough Rd.

Old Durham-Chapel Hill Rd.

Old Durham-Pittsboro Rd.

Old Durham-Fayetteville Rd.

Old Durham-Roxboro Rd.

Old Durham-Oxford Rd.

Old Durham-Milton Rd.

Old Durham-Bahama Rd.

Old Durham-Stagville

PAMLICO COUNTY

SECOND DIVISION

SCALE MILES

0 1 2 3 4

SCALE FOR INSETS MILES

0 0.5 1.0

ORIENTAL

ALLIANCE

BAYBORO

STONEWALL

ARAPAHOE

CASH CORNER (Core, name) HOLLYVILLE

VANDEMERE

THIS MAP, CORRECTED TO JULY 1, 1957, INCLUDES ROADS UNDER CONSTRUCTION

LEGEND

- PAVED ROAD
- STONE SURFACED OR EQUIVALENT
- SOIL SURFACED ROAD
- GRADED AND DRAINED ROAD
- UNIMPROVED ROAD
- UNDERGROUND CABLE
- RAILROAD
- GRADE SEPARATION
- COUNTY SEAT ALSO INCORPORATED CITY
- SCHOOL • CHURCH
- PRISON CAMP
- TRIANGULATION STATION
- FOREST SERVICE LOOKOUT STATION
- UNITED STATES HIGHWAY
- STATE HIGHWAY

6—30—57	
5—30—57	
12—2—55	
3—30—55	
6—30—55	
REVISED	

PAMLICO CO.

NORTH CAROLINA
STATE HIGHWAY COMMISSION

SHEET 1 OF 1

LITHOGRAPHED IN CHARLOTTE, N. C., BY WASHBURN PRINTING CO.

PASQUOTANK, PERQUIMANS, AND CHOWAN COUNTIES

FIRST DIVISION

SCALE MILES

0 1 2 3 4

PASQUOTANK, PERQUIMANS, CHOWAN

6 — 30 — 57	
4 — 25 — 57	
2 — 28 — 57	
8 — 30 — 56	
6 — 3 — 56	
9 — 30 — 55	
8 — 25 — 55	
6 — 20 — 55	
6 — 2 — 55	
3 — 31 — 55	
2 — 24 — 55	

REVISED McC.

THIS MAP, CORRECTED TO JULY 1, 1957, INCLUDES ROADS UNDER CONSTRUCTION

LEGEND

- PAVED ROAD
- STONE SURFACED OR EQUIVALENT
- SOIL SURFACED ROAD
- GRADED AND DRAINED ROAD
- UNIMPROVED ROAD
- UNDERGROUND CABLE
- RAILROAD
- GRADE SEPARATION
- COUNTY SEAT ALSO INCORPORATED CITY
- SCHOOL
- CHURCH
- PRISON CAMP
- TRIANGULATION STATION
- FOREST SERVICE LOOKOUT STATION
- 64 UNITED STATES HIGHWAY
- 27 STATE HIGHWAY

NOTE

MILEAGE SHOWN TO CORPORATE LIMITS OF SMALL TOWNS.

FOR MILEAGES IN TOWNS AND VICINITY SEE SUPPLEMENT SHEET.

NORTH CAROLINA
STATE HIGHWAY COMMISSION

SHEET 1 OF 2

LITHOGRAPHED IN CHARLOTTE, N. C. BY WASHBURN PRINTING CO.

PASQUOTANK, PERQUIMANS, AND CHOWAN SUPPLEMENT

FIRST DIVISION

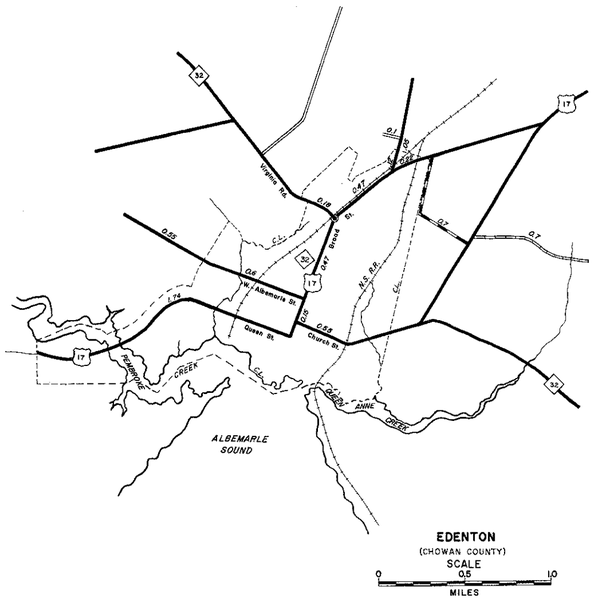

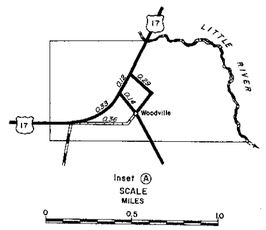

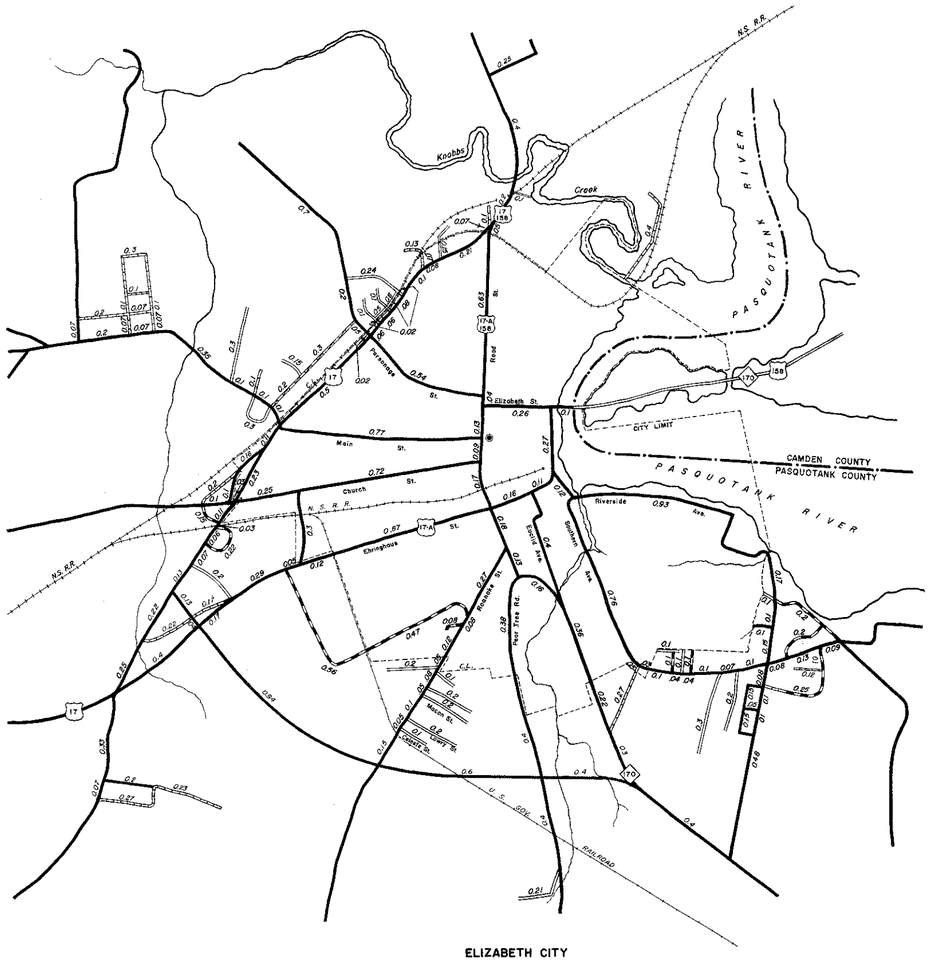

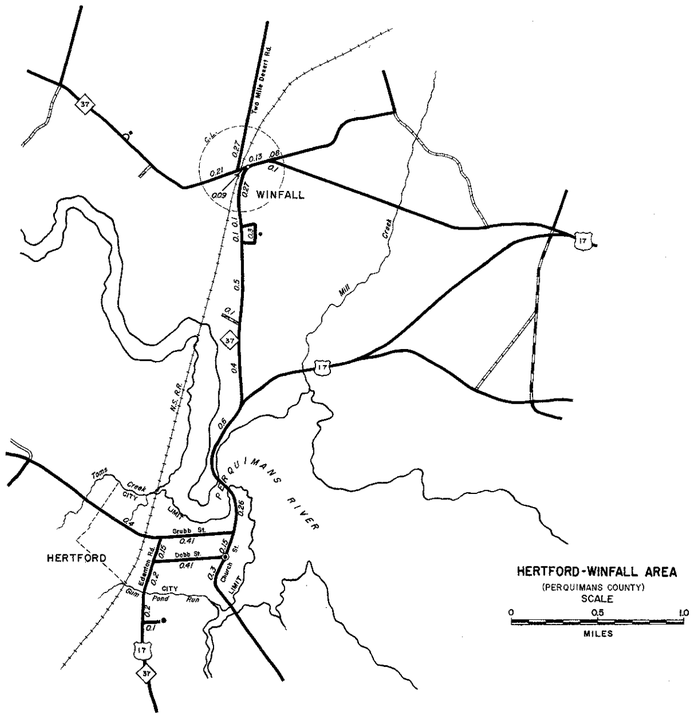

THIS MAP, CORRECTED TO JULY 1, 1957, INCLUDES ROADS UNDER CONSTRUCTION

LEGEND

- PAVED ROAD
- STONE-SURFACED OR EQUIVALENT
- SOIL SURFACED ROAD
- GRADED AND DRAINED ROAD
- UNIMPROVED ROAD
- UNDERGROUND CABLE
- RAILROAD
- GRADE SEPARATION
- COUNTY SEAT ALSO INCORPORATED CITY
- SCHOOL
- CHURCH
- PRISON CAMP
- TRIANGULATION STATION
- FOREST SERVICE LOOKOUT STATION
- UNITED STATES HIGHWAY
- STATE HIGHWAY

REVISED
2-24-56
5-31-56
10-11-56
6-30-57

PASQUOTANK, PERQUIMANS, CHOWAN SUPP.

NORTH CAROLINA
STATE HIGHWAY COMMISSION

SHEET 2 OF 2

LITHOGRAPHED IN CHARLOTTE, N. C., BY WASHBURN PRINTING CO.

PASQUOTANK, PERQUIMANS, AND CHOWAN SUPPLEMENT

FIRST DIVISION

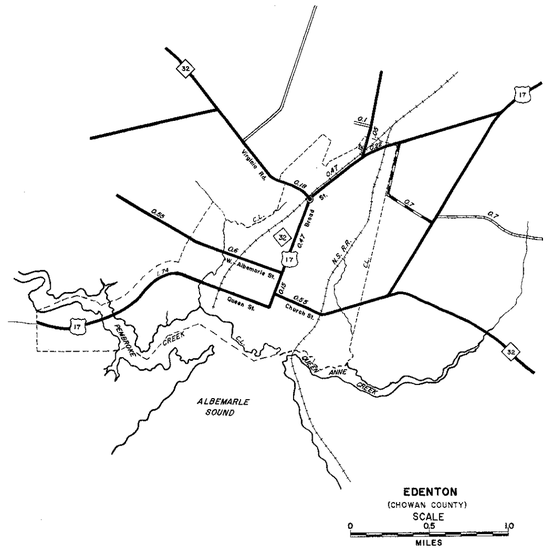

EDENTON
(CHOWAN COUNTY)
SCALE
0 0.5 1.0
MILES

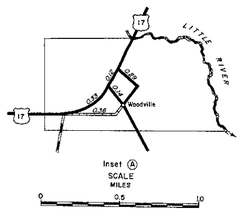



ELIZABETH CITY
(PASQUOTANK COUNTY)
SCALE
0 0.5 1.0
MILES

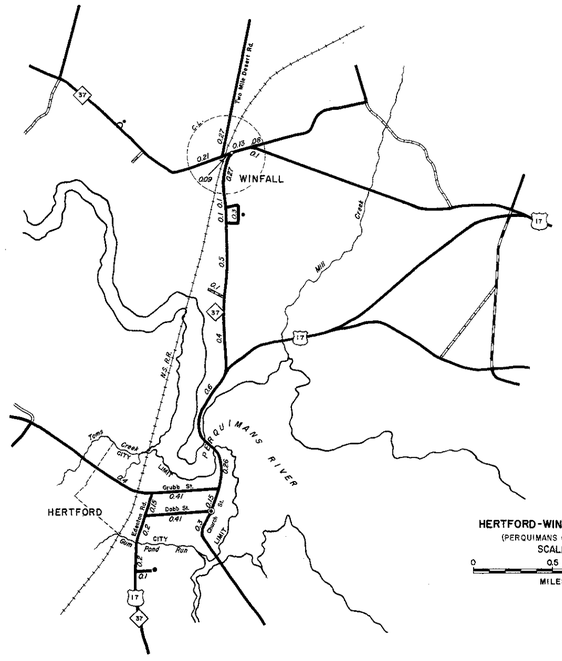

HERTFORD-WINFALL AREA
(PERQUIMANS COUNTY)
SCALE
0 0.5 1.0
MILES

THIS MAP, CORRECTED TO JULY 1, 1957, INCLUDES ROADS UNDER CONSTRUCTION

LEGEND

- PAVED ROAD
- STONE- SURFACED OR EQUIVALENT
- SOIL SURFACED ROAD
- GRADED AND DRAINED ROAD
- UNIMPROVED ROAD
- UNDERGROUND CABLE
- RAILROAD
- GRADE SEPARATION
- COUNTY SEAT ALSO INCORPORATED CITY
- SCHOOL
- CHURCH
- PRISON CAMP
- TRIANGULATION STATION
- FOREST SERVICE LOOKOUT STATION
- 64 UNITED STATES HIGHWAY
- 17 STATE HIGHWAY

NORTH CAROLINA
STATE HIGHWAY COMMISSION

SHEET 2 OF 2

PASQUOTANK, PERQUIMANS, CHOWAN SUPP.

6—30—57
10—11—56
8—2—56
5—31—56
4—26—56
12—2—55
6—30—55
6—8—55
3—31—55
2—24—55
REVISED

MoC

LITHOGRAPHED BY CHARLOTTE, N. C., BY INGRAM PRINTING CO.

PENDER COUNTY
SUPPLEMENT
THIRD DIVISION

SCALE
0 0.5 1.0

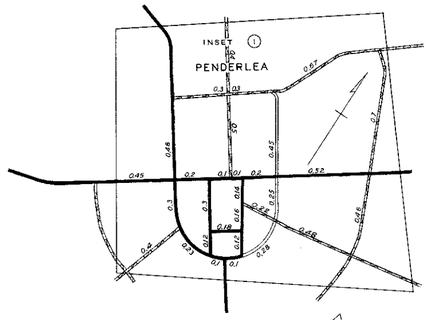

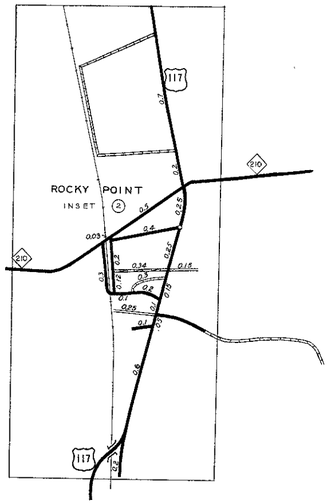

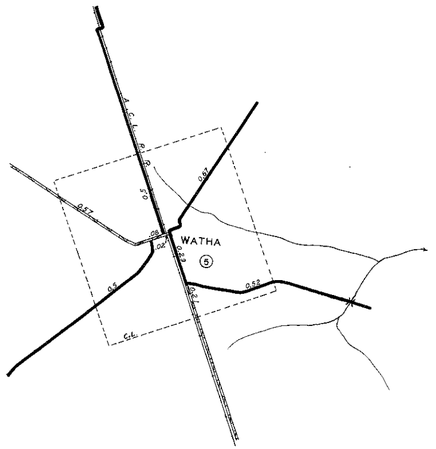

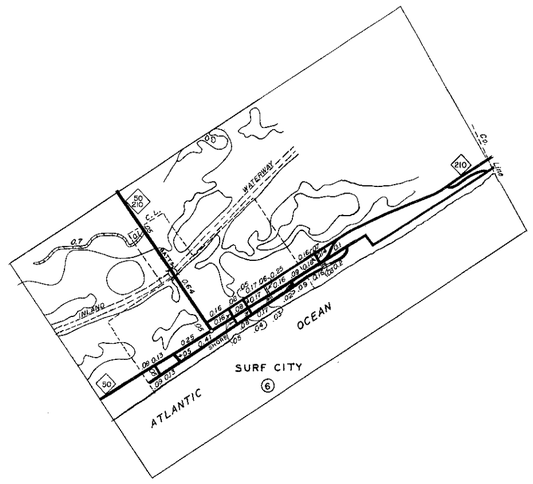

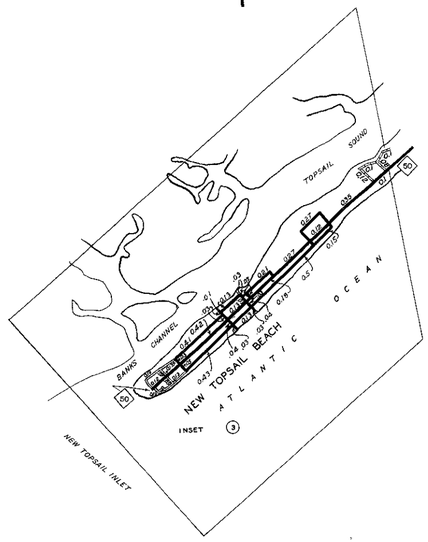

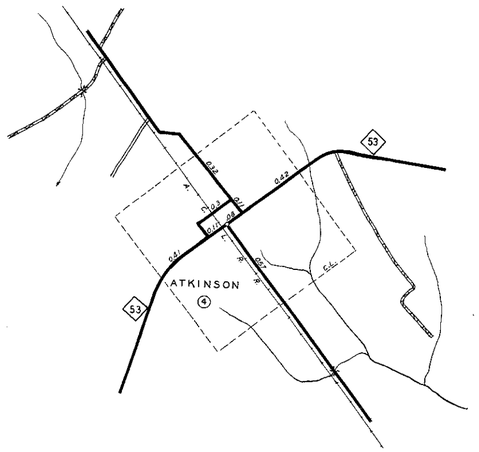

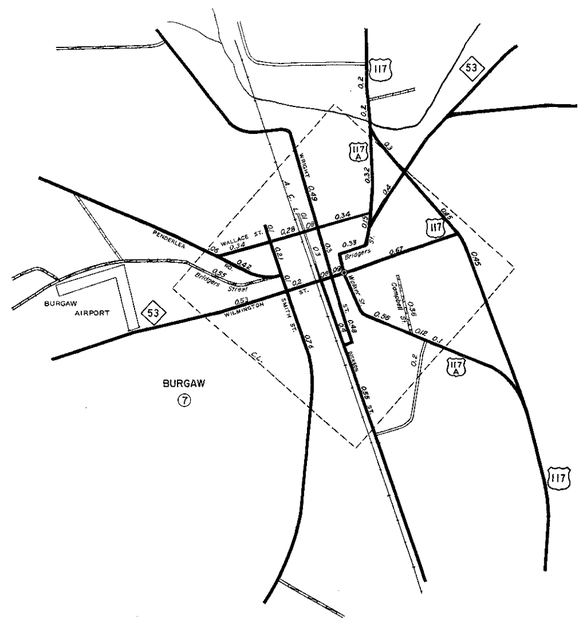

THIS MAP, CORRECTED TO JULY 1, 1957, INCLUDES ROADS UNDER CONSTRUCTION

LEGEND

- PAVED ROAD
- STONE SURFACED OR EQUIVALENT
- SOIL SURFACED ROAD
- GRADED AND DRAINED ROAD
- UNIMPROVED ROAD
- UNDERGROUND CABLE
- RAILROAD
- GRADE SEPARATION
- COUNTY SEAT ALSO INCORPORATED CITY
- SCHOOL
- CHURCH
- PRISON CAMP
- TRIANGULATION STATION
- FOREST SERVICE LOOKOUT STATION
- UNITED STATES HIGHWAY
- STATE HIGHWAY

NORTH CAROLINA
STATE HIGHWAY COMMISSION

PENDER SUPP.

REVISED
6—30—57
2—27—57
1—24—57
4—26—56
9—30—55
6—30—55
4—28—55
7—29—54

LITHOGRAPHED IN CHARLOTTE, N. C., BY WASHBURN PRINTING CO.

PASQUOTANK, PERQUIMANS, AND CHOWAN COUNTIES

FIRST DIVISION

SCALE MILES

0 1 2 3 4

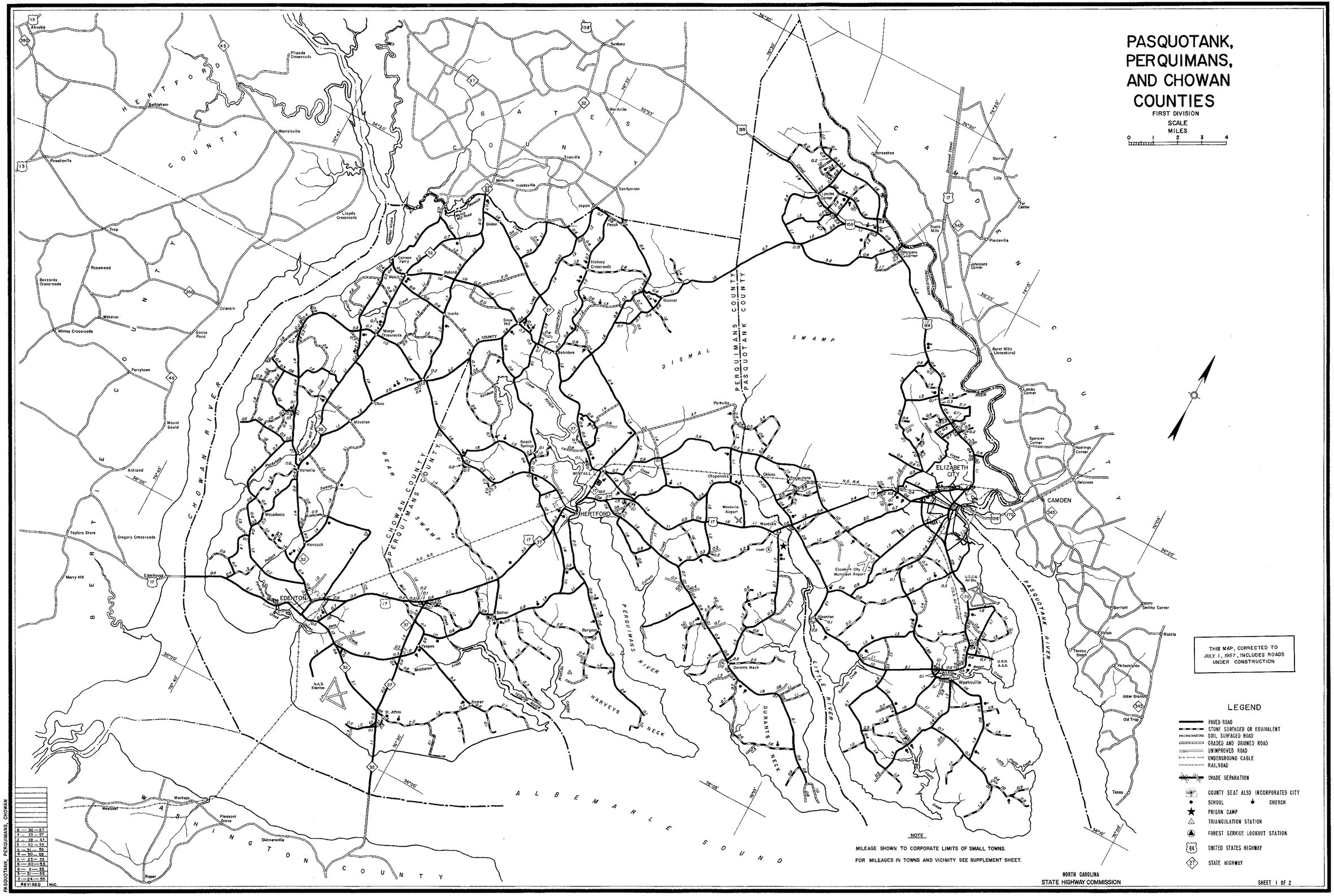

6 — 30 — 57	
4 — 25 — 57	
2 — 28 — 57	
5 — 30 — 56	
4 — 31 — 56	
9 — 30 — 55	
8 — 25 — 55	
6 — 30 — 55	
8 — 2 — 55	
3 — 31 — 55	
2 — 24 — 55	
REVISED	McC.

PASQUOTANK, PERQUIMANS, CHOWAN

THIS MAP, CORRECTED TO JULY 1, 1957, INCLUDES ROADS UNDER CONSTRUCTION

LEGEND

- PAVED ROAD
- STONE SURFACED OR EQUIVALENT
- SOIL SURFACED ROAD
- GRADED AND DRAINED ROAD
- UNIMPROVED ROAD
- UNDERGROUND CABLE
- RAILROAD
- GRADE SEPARATION
- COUNTY SEAT ALSO INCORPORATED CITY
- SCHOOL
- CHURCH
- PRISON CAMP
- TRIANGULATION STATION
- FOREST SERVICE LOOKOUT STATION
- 84 UNITED STATES HIGHWAY
- 27 STATE HIGHWAY

NOTE

MILEAGE SHOWN TO CORPORATE LIMITS OF SMALL TOWNS.

FOR MILEAGES IN TOWNS AND VICINITY SEE SUPPLEMENT SHEET.

NORTH CAROLINA
STATE HIGHWAY COMMISSION

SHEET 1 OF 2

LITHOGRAPHED BY CHARLOTTE, N. C., BY WASHBURN PRINTING CO.

PASQUOTANK, PERQUIMANS, AND CHOWAN SUPPLEMENT

FIRST DIVISION

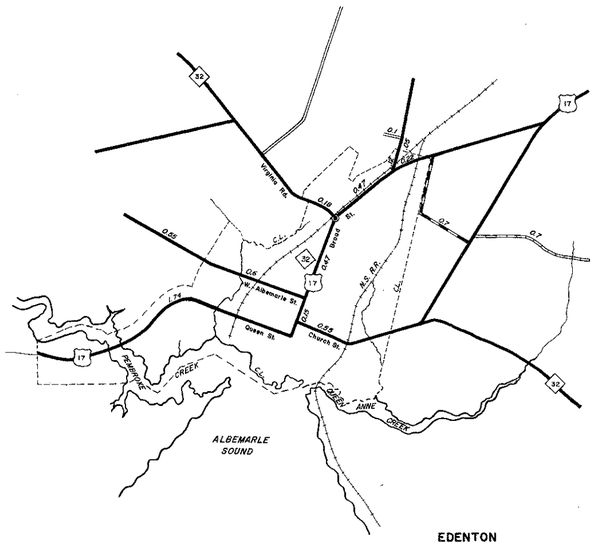

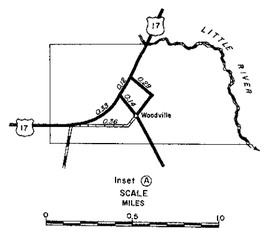

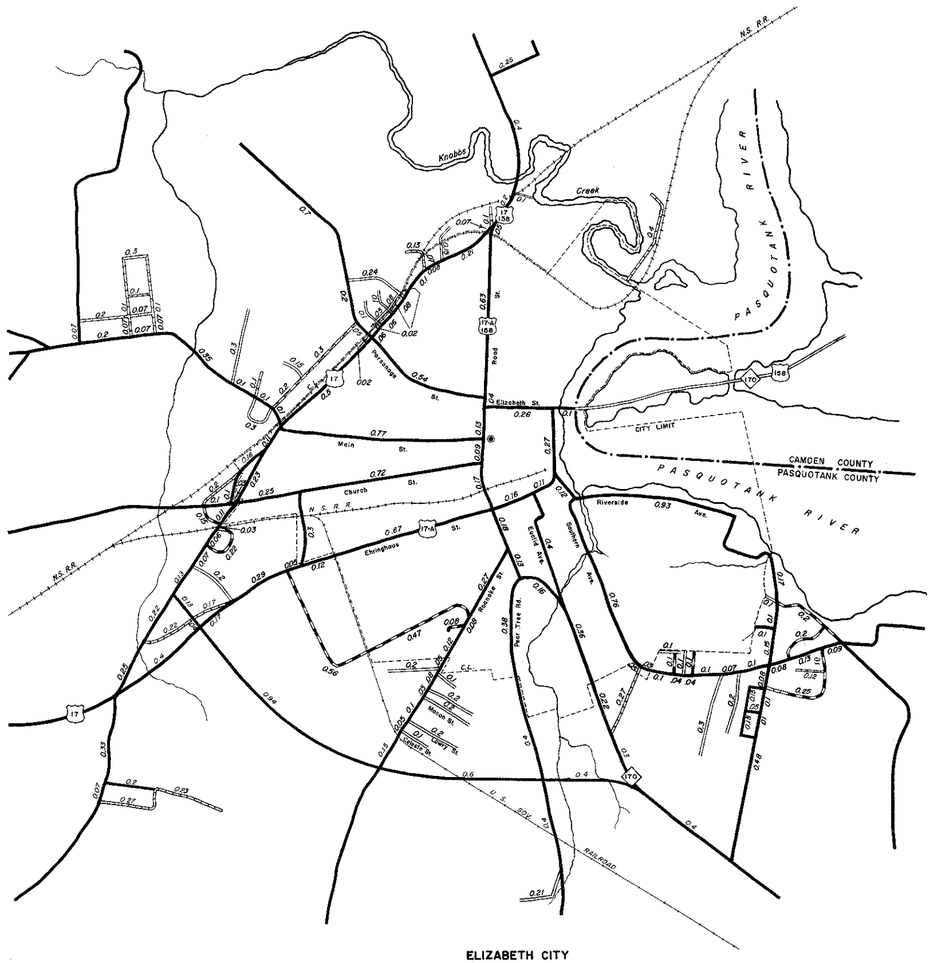

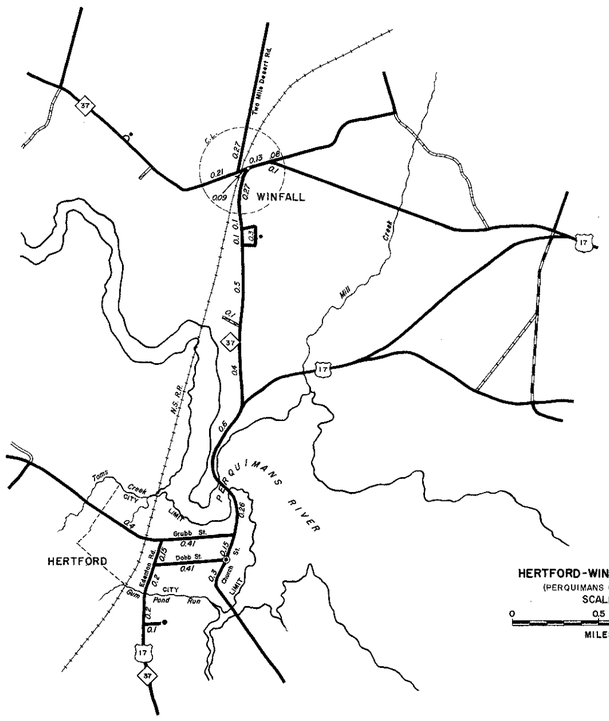

THIS MAP, CORRECTED TO JULY 1, 1957, INCLUDES ROADS UNDER CONSTRUCTION

LEGEND

- PAVED ROAD
- STONE SURFACED OR EQUIVALENT
- SOIL SURFACED ROAD
- GRADED AND DRAINED ROAD
- UNIMPROVED ROAD
- UNDERGROUND CABLE
- RAILROAD
- GRADE SEPARATION
- COUNTY SEAT ALSO INCORPORATED CITY
- SCHOOL
- CHURCH
- PRISON CAMP
- TRIANGULATION STATION
- FOREST SERVICE LOOKOUT STATION
- UNITED STATES HIGHWAY
- STATE HIGHWAY

NORTH CAROLINA
STATE HIGHWAY COMMISSION

SHEET 2 OF 2

REVISED
2-24-55
3-31-55
6-2-55
6-30-55
12-2-55
4-26-56
6-31-56
8-1-56
10-11-56
6-30-57

MacC.

PASQUOTANK, PERQUIMANS, CHOWAN SUPP.

LITHOGRAPHED IN CHARLOTTE, N. C., BY WASHBURN PRINTING CO.

PERSON COUNTY

FIFTH DIVISION

SCALE
MILES
0 1 2 3 4

SCALE FOR INSETS
MILES
0 0.5 1.0

V I R G I N I A

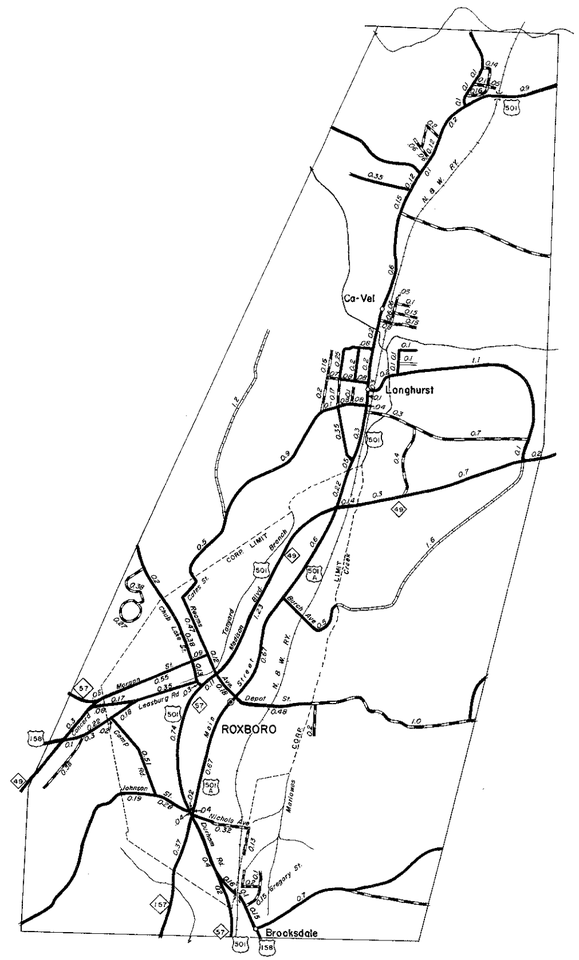

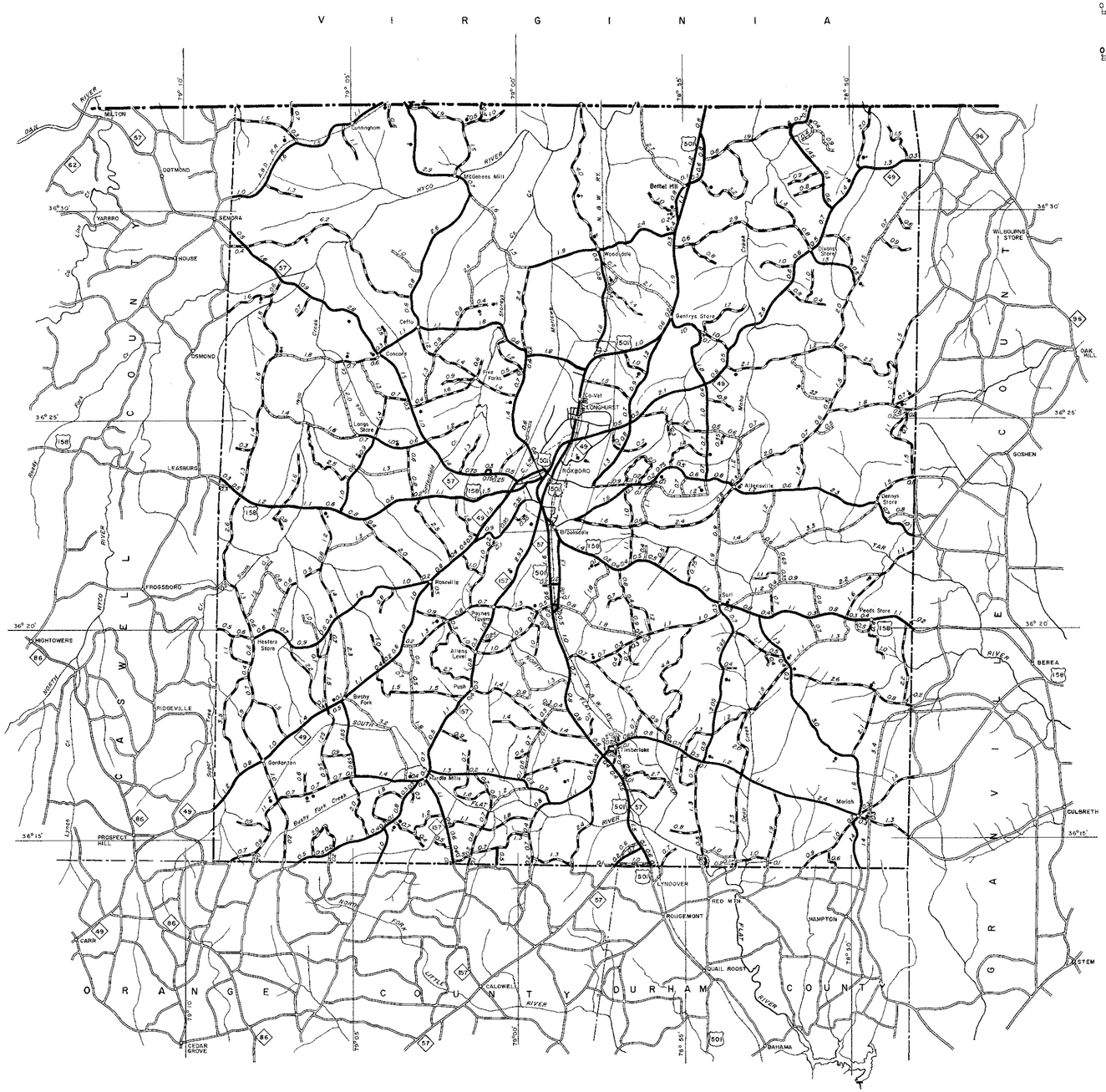

THIS MAP, CORRECTED TO JULY 1, 1957, INCLUDES ROADS UNDER CONSTRUCTION

LEGEND

- PAVED ROAD
- STONE SURFACED OR EQUIVALENT
- SOIL SURFACED ROAD
- GRADED AND DRAINED ROAD
- UNIMPROVED ROAD
- UNDERGROUND CABLE
- RAILROAD
- GRADE SEPARATION
- COUNTY SEAT ALSO INCORPORATED CITY
- SCHOOL
- CHURCH
- PRISON CAMP
- TRIANGULATION STATION
- FOREST SERVICE LOOKOUT STATION
- UNITED STATES HIGHWAY
- STATE HIGHWAY

REVISED
6 — 30 — 57
3 — 28 — 57
2 — 28 — 57
1 — 24 — 57
10 — 28 — 55
6 — 30 — 55

PERSON CO.

NORTH CAROLINA
STATE HIGHWAY COMMISSION

SHEET 1 OF 1

LITHOGRAPHED IN CHARLOTTE, N. C. BY WASHBURN PRINTING CO.

PITT COUNTY

SECOND DIVISION

SCALE
MILES
0 1 2 3 4

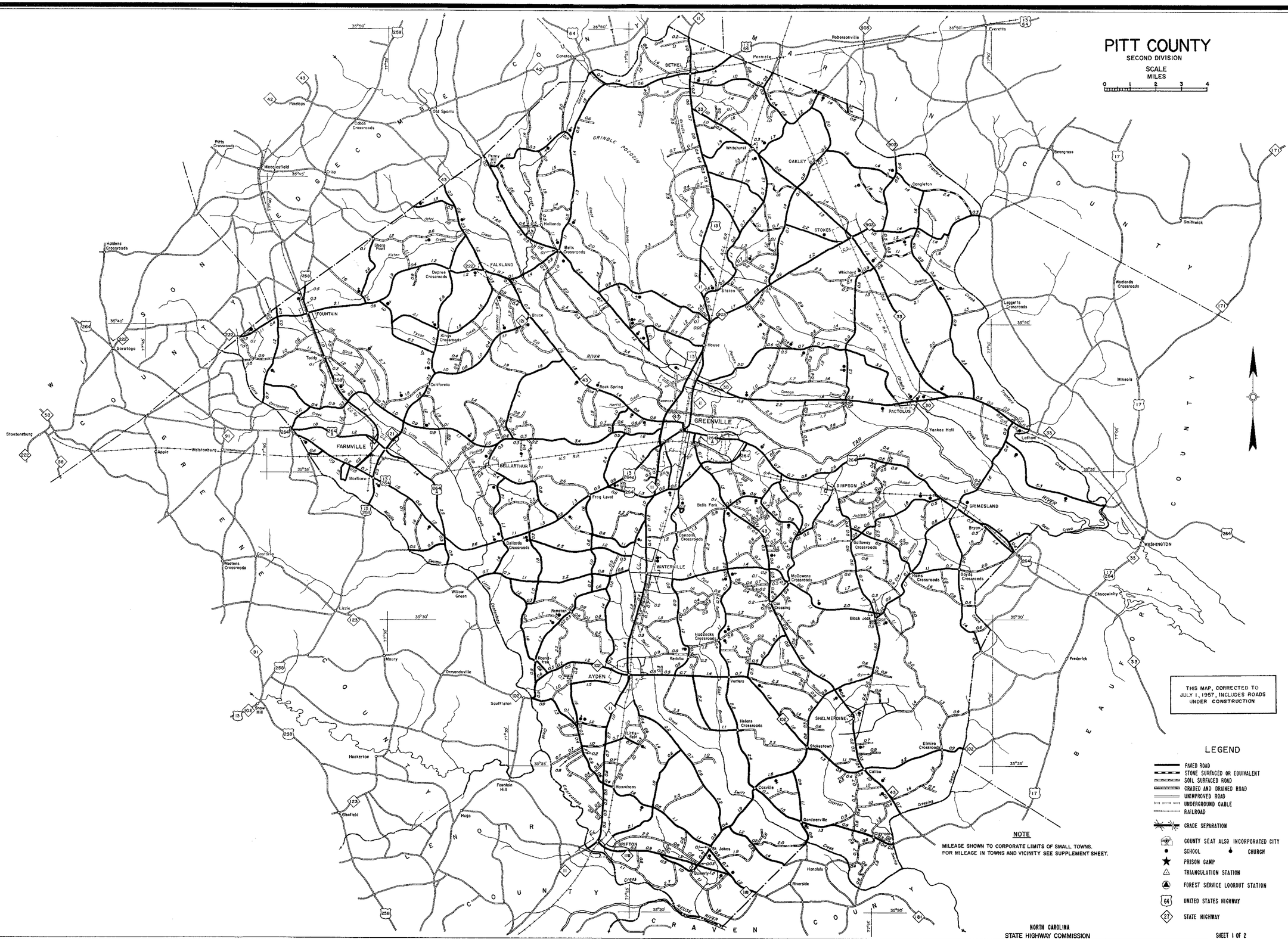

THIS MAP, CORRECTED TO JULY 1, 1957, INCLUDES ROADS UNDER CONSTRUCTION

LEGEND

- PAVED ROAD
- STONE SURFACED OR EQUIVALENT
- SOIL SURFACED ROAD
- GRADED AND DRAINED ROAD
- UNIMPROVED ROAD
- UNDERGROUND CABLE
- RAILROAD
- GRADE SEPARATION
- COUNTY SEAT ALSO INCORPORATED CITY
- SCHOOL
- CHURCH
- PRISON CAMP
- TRIANGULATION STATION
- FOREST SERVICE LOOKOUT STATION
- UNITED STATES HIGHWAY
- STATE HIGHWAY

NOTE

MILEAGE SHOWN TO CORPORATE LIMITS OF SMALL TOWNS.
FOR MILEAGE IN TOWNS AND VICINITY SEE SUPPLEMENT SHEET.

REVISED	McC.
2-24-56	
6-30-55	
3-31-55	
6-2-55	
6-30-54	
8-25-53	
1-27-56	
2-24-56	
5-31-56	
1-24-57	
6-30-57	

PITT CO.

NORTH CAROLINA
STATE HIGHWAY COMMISSION

SHEET 1 OF 2

LITHOGRAPHED IN CHARLOTTE, N. C. BY WASHBURN PRINTING CO.

PITT COUNTY

SUPPLEMENT

SECOND DIVISION

SCALE

0 0.5 1.0

FARMVILLE

SHELMERDINE

PACTOLUS

FALKLAND

WINTERVILLE

GRIMESLAND

SIMPSON

BELLARTHUR

GREENVILLE

PARK

Pitt-Greenville Airport

BETHEL

GRIFTON

AYDEN

STOKES

FOUNTAIN

TAR RIVER

LEGEND

- PAVED ROAD
- STONE SURFACED OR EQUIVALENT
- SOIL SURFACED ROAD
- GRADED AND DRAINED ROAD
- UNIMPROVED ROAD
- UNDERGROUND CABLE
- RAILROAD
- GRADE SEPARATION
- COUNTY SEAT ALSO INCORPORATED CITY
- SCHOOL
- CHURCH
- PRISON CAMP
- TRIANGULATION STATION
- FOREST SERVICE LOOKOUT STATION
- UNITED STATES HIGHWAY
- STATE HIGHWAY

THIS MAP, CORRECTED TO JULY 1, 1957, INCLUDES ROADS UNDER CONSTRUCTION

REVISED	McC
6-30-57	
4-26-56	
2-24-56	
1-27-56	
6-30-55	

PITT CO. SUPP.

NORTH CAROLINA
STATE HIGHWAY COMMISSION

SHEET 2 OF 2

LITHOGRAPHED IN CHARLOTTE, N. C. BY WASHBURN PRINTING CO.

POLK COUNTY

FOURTEENTH DIVISION

SCALE MILES

0 1 2 3 4

SCALE FOR INSETS MILES

0 0.5 1.0

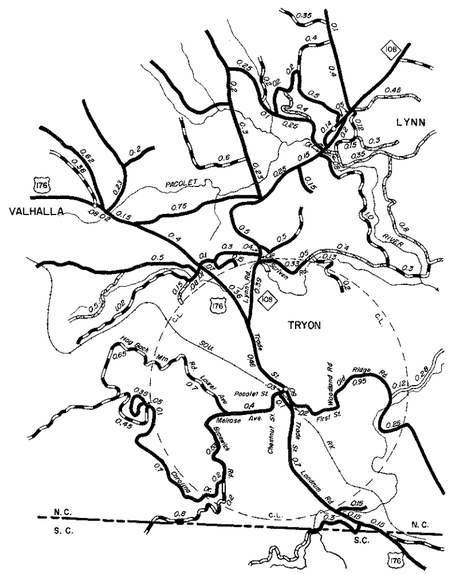

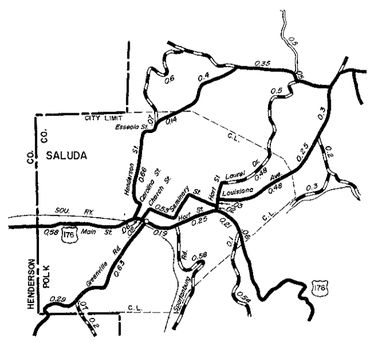

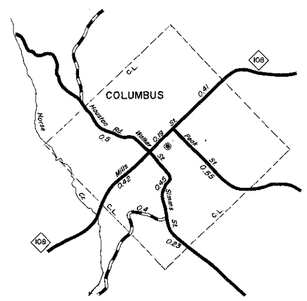



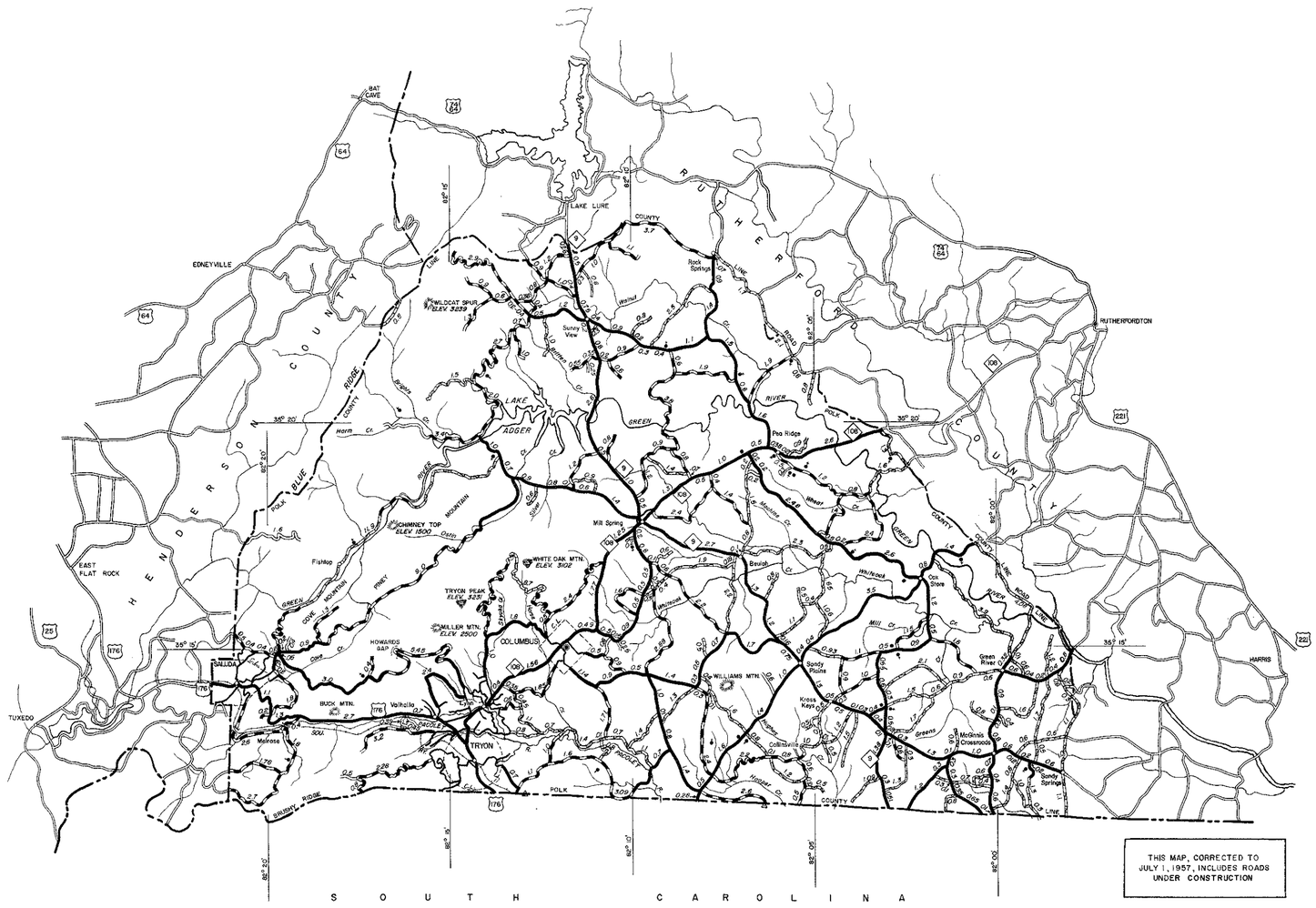

THIS MAP, CORRECTED TO JULY 1, 1957, INCLUDES ROADS UNDER CONSTRUCTION

LEGEND

- PAVED ROAD
- STONE SURFACED OR EQUIVALENT
- SOIL SURFACED ROAD
- GRADED AND DRAINED ROAD
- UNIMPROVED ROAD
- UNDERGROUND CABLE
- RAILROAD
- GRADE SEPARATION
- COUNTY SEAT ALSO INCORPORATED CITY
- SCHOOL
- CHURCH
- PRISON CAMP
- TRIANGULATION STATION
- FOREST SERVICE LOOKOUT STATION
- 64 UNITED STATES HIGHWAY
- 27 STATE HIGHWAY

REVISED
4—28—55
12— 8—55
6—30—55
2—24—56
8— 2—56
6— 25—57
6— 30—57

POLK CO.

NORTH CAROLINA
STATE HIGHWAY COMMISSION

SHEET 1 OF 1

LITHOGRAPHED IN CHARLOTTE, N. C. BY WASHBURN PRINTING CO.

RANDOLPH COUNTY

EIGHTH DIVISION

SCALE
MILES
0 1 2 3 4

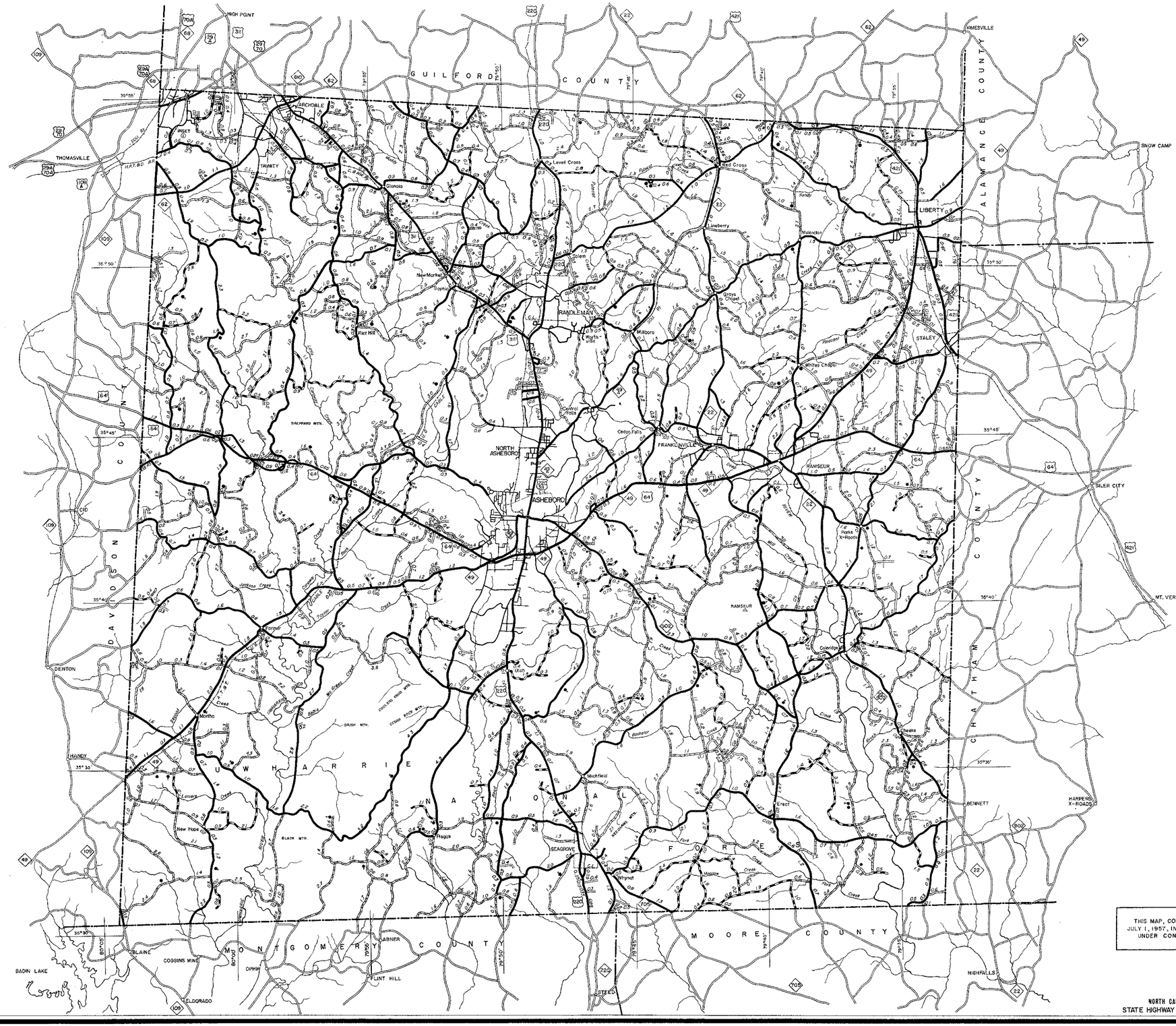

NOTE

MILEAGE SHOWN TO CORPORATE LIMITS OF SMALL TOWNS.
FOR MILEAGE IN TOWNS AND VICINITY SEE SUPPLEMENT SHEET.

LEGEND

- PAVED ROAD
- STONE SURFACED OR EQUIVALENT
- SOIL SURFACED ROAD
- GRADED AND DRAINED ROAD
- UNIMPROVED ROAD
- UNDERGROUND CABLE
- RAILROAD
- GRADE SEPARATION
- COUNTY SEAT ALSO INCORPORATED CITY
- SCHOOL
- CHURCH
- PRISON CAMP
- TRIANGULATION STATION
- FOREST SERVICE LOOKOUT STATION
- UNITED STATES HIGHWAY
- STATE HIGHWAY

THIS MAP, CORRECTED TO JULY 1, 1957, INCLUDES ROADS UNDER CONSTRUCTION

NORTH CAROLINA
STATE HIGHWAY COMMISSION

SHEET 1 OF 2

RANDOLPH CO.

6— 30—57	
6—27—57	
4 — 22 — 57	
2 — 28 — 57	
1 — 24 — 57	
12 — 7 — 56	
11 — 2 — 56	
8 — 30 — 56	
6 — 29 — 56	
5 — 31 — 56	
4 — 26 — 56	
3 — 29 — 56	
2 — 24 — 56	
1 — 27 — 56	
12 — 7 — 55	
10 — 28 — 55	
8 — 30 — 55	
6 — 30 — 55	
6 — 2 — 55	
4 — 28 — 55	
3 — 31 — 55	
8 — 24 — 55	
REVISED	

LITHOGRAPHED IN CHARLOTTE, N. C. BY WASHBURN PRINTING CO.

RANDOLPH COUNTY

SUPPLEMENT

EIGHTH DIVISION

SCALE

0 1/2 1 MI.

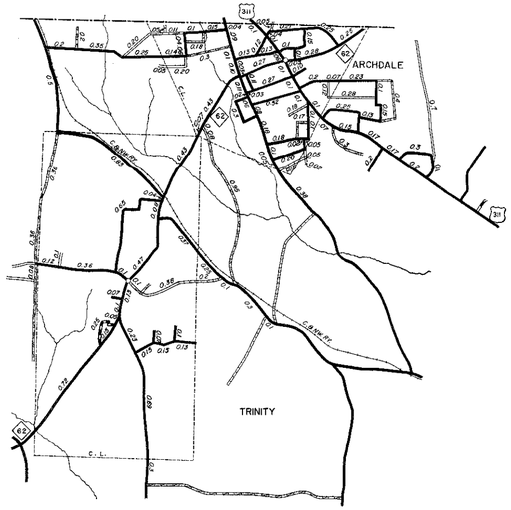

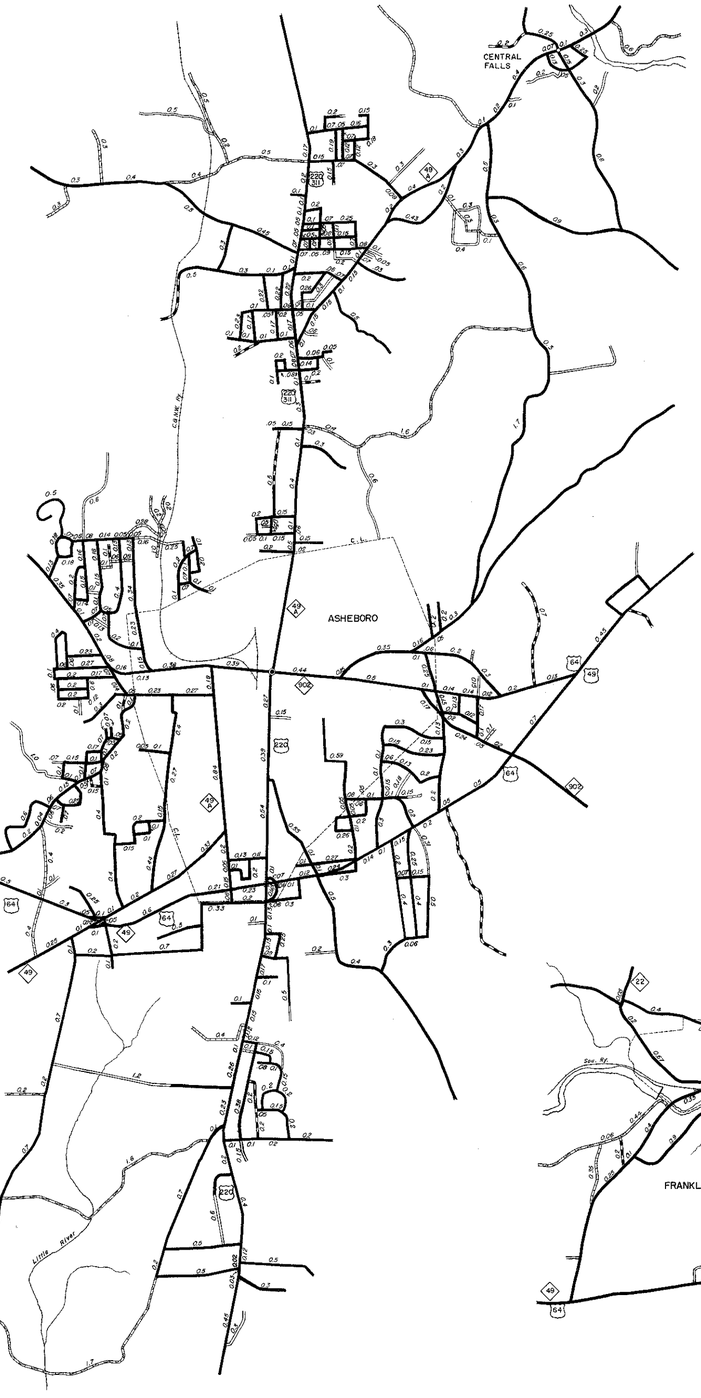

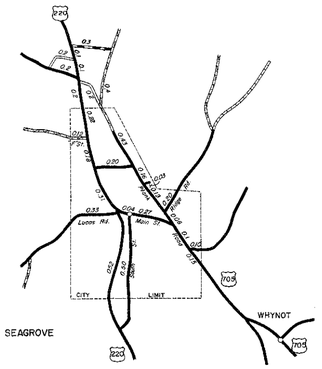

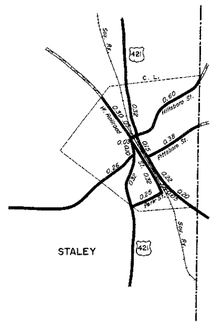

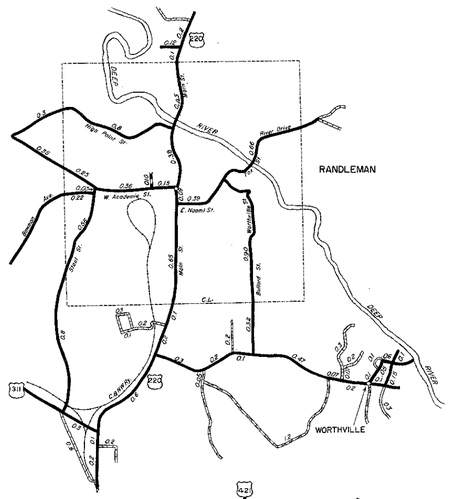

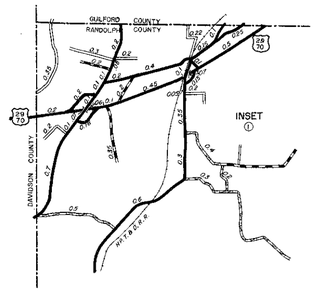

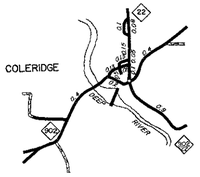

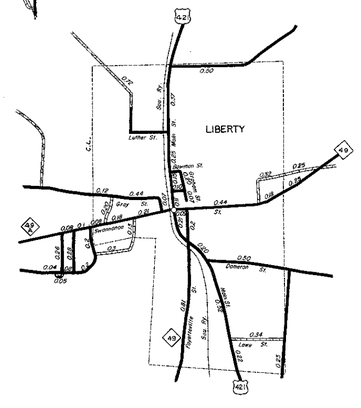

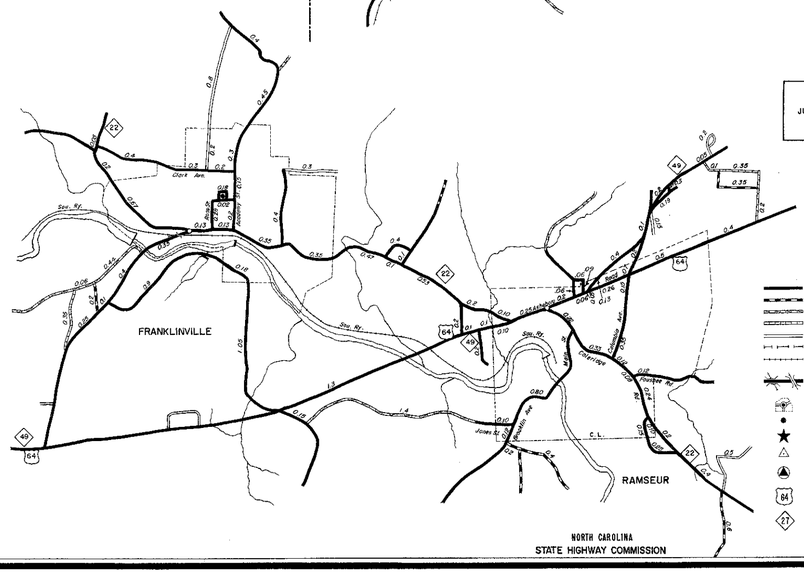

THIS MAP, CORRECTED TO JULY 1, 1957, INCLUDES ROADS UNDER CONSTRUCTION

LEGEND

- PAVED ROAD
- STONE SURFACED OR EQUIVALENT
- SOIL SURFACED ROAD
- GRADED AND DRAINED ROAD
- UNIMPROVED ROAD
- UNDERGROUND CABLE
- RAILROAD
- GRADE SEPARATION
- COUNTY SEAT ALSO INCORPORATED CITY
- SCHOOL
- CHURCH
- PRISON CAMP
- TRIANGULATION STATION
- FOREST SERVICE LOOKOUT STATION
- UNITED STATES HIGHWAY
- STATE HIGHWAY

NORTH CAROLINA
STATE HIGHWAY COMMISSION

SHEET 2 OF 2

REVISED
6 — 30 — 57
6 — 27 — 57
5 — 30 — 57
5 — 28 — 57
1 — 24 — 57
12 — 7 — 56
11 — 2 — 56
8 — 30 — 56
4 — 26 — 56
3 — 29 — 56
2 — 24 — 56
1 — 27 — 56
12 — 2 — 55
10 — 28 — 55
9 — 30 — 55
6 — 30 — 55
1 — 27 — 55

RANDOLPH SUPP.

LITHOGRAPHED IN CHARLOTTE, N. C., BY WASHBURN PRINTING CO.

RICHMOND COUNTY

EIGHTH DIVISION

SCALE
MILES
0 1 2 3 4

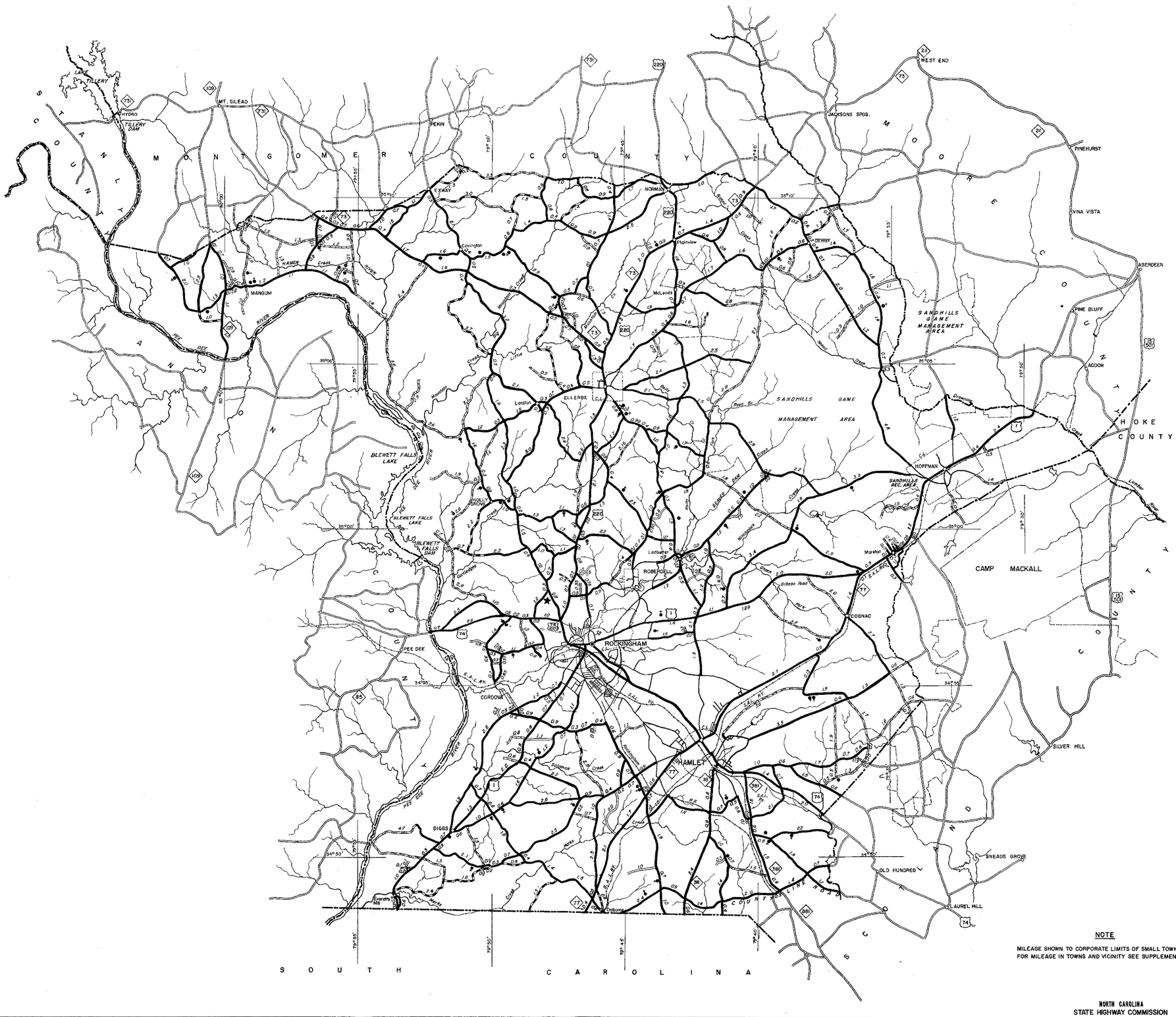

THIS MAP, CORRECTED TO JULY 1, 1957, INCLUDES ROADS UNDER CONSTRUCTION

LEGEND

- PAVED ROAD
- STONE SURFACED OR EQUIVALENT
- SOIL SURFACED ROAD
- GRADED AND DRAINED ROAD
- UNIMPROVED ROAD
- UNDERGROUND CABLE
- RAILROAD
- GRADE SEPARATION
- COUNTY SEAT ALSO INCORPORATED CITY
- SCHOOL
- CHURCH
- PRISON CAMP
- TRIANGULATION STATION
- FOREST SERVICE LOOKOUT STATION
- UNITED STATES HIGHWAY (64)
- STATE HIGHWAY (27)

NOTE

MILEAGE SHOWN TO CORPORATE LIMITS OF SMALL TOWNS.
FOR MILEAGE IN TOWNS AND VICINITY SEE SUPPLEMENT SHEET.

NORTH CAROLINA
STATE HIGHWAY COMMISSION

SHEET 1 OF 2

RICHMOND CO.

6 — 30 — 57	
1 — 14 — 57	
6 — 10 — 56	
2 — 24 — 56	
1 — 27 — 56	
12 — 2 — 55	
9 — 30 — 55	
6 — 30 — 55	
6 — 2 — 55	
1 — 27 — 55	

LITHOGRAPHED IN CHARLOTTE, N. C., BY WASHBURN PRINTING CO.

RICHMOND COUNTY

SUPPLEMENT

EIGHTH DIVISION

SCALE

0 1/2 1 MI.

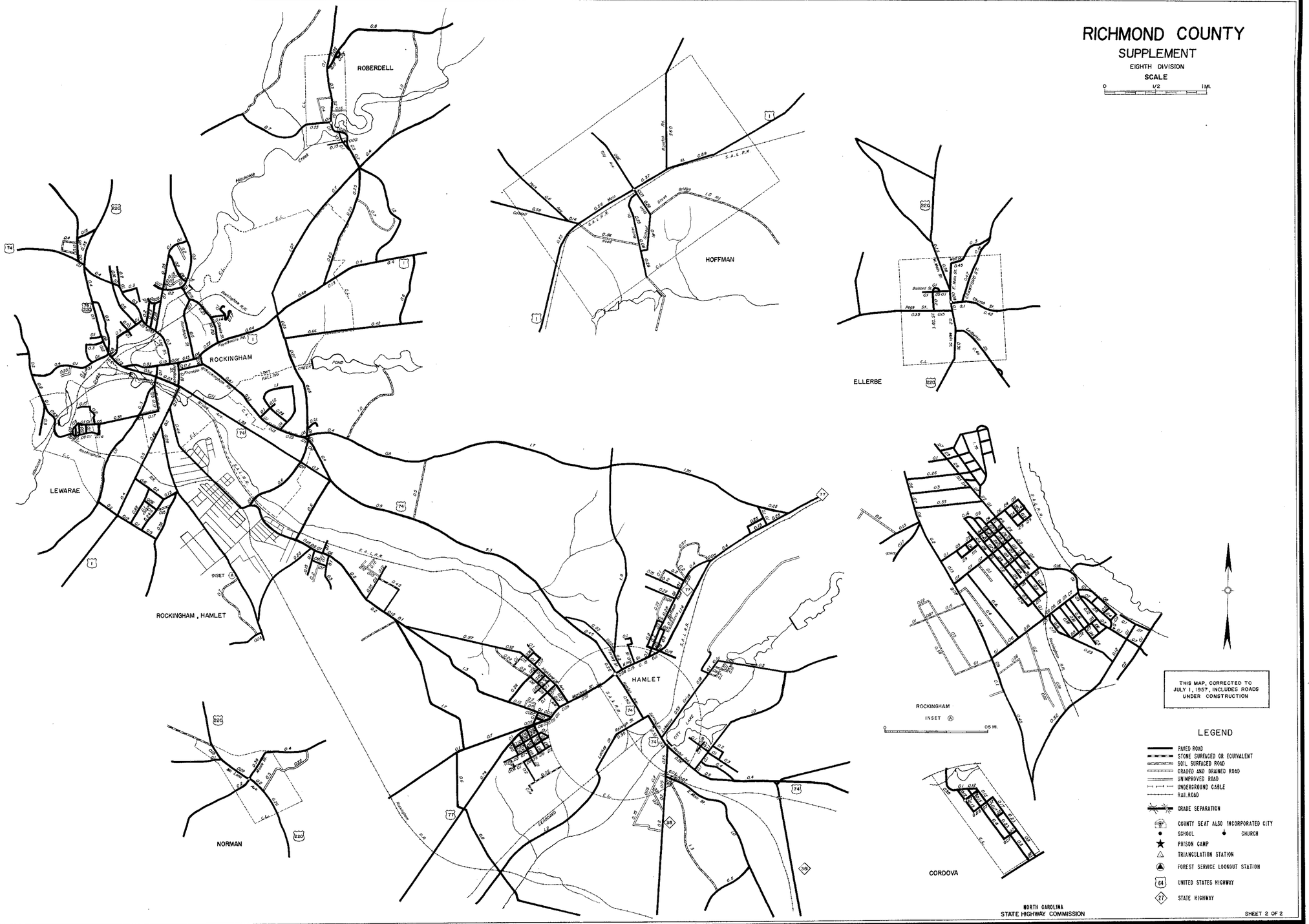

RICHMOND SUPP.

6 – 30 – 57	
5 – 30 – 57	
1 – 24 – 57	
8 – 30 – 56	
3 – 24 – 56	
1 – 27 – 56	
10 – 28 – 55	
9 – 30 – 55	
6 – 30 – 55	
4 – 28 – 55	

NORTH CAROLINA
STATE HIGHWAY COMMISSION

SHEET 2 OF 2

LITHOGRAPHED IN CHARLOTTE, N. C., BY WASHBURN PRINTING CO.

ROBESON COUNTY

SIXTH DIVISION

SCALE
MILES
0 1 2 3 4

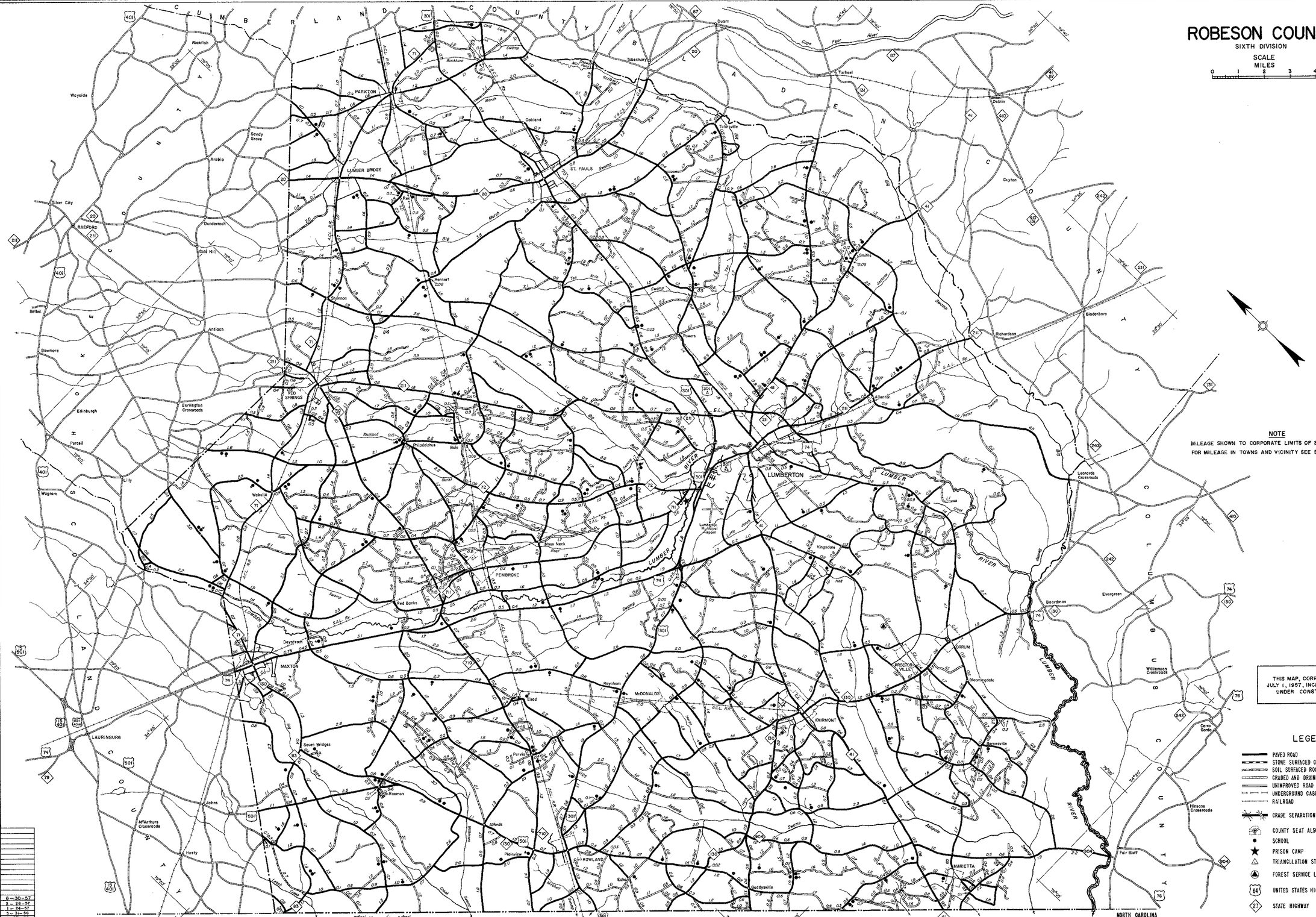

NOTE

MILEAGE SHOWN TO CORPORATE LIMITS OF SMALL TOWNS.
FOR MILEAGE IN TOWNS AND VICINITY SEE SUPPLEMENT SHEET.

THIS MAP, CORRECTED TO JULY 1, 1957, INCLUDES ROADS UNDER CONSTRUCTION

LEGEND

- PAVED ROAD
- STONE SURFACED OR EQUIVALENT
- SOIL SURFACED ROAD
- GRADED AND DRAINED ROAD
- UNIMPROVED ROAD
- UNDERGROUND CABLE
- RAILROAD
- GRADE SEPARATION
- COUNTY SEAT ALSO INCORPORATED CITY
- SCHOOL
- CHURCH
- PRISON CAMP
- TRIANGULATION STATION
- FOREST SERVICE LOOKOUT STATION
- UNITED STATES HIGHWAY
- STATE HIGHWAY

REVISED
6-30-55
1-27-56
1-24-57
3-28-57
6-30-57

McG

NORTH CAROLINA
STATE HIGHWAY COMMISSION

SHEET 1 OF 2

LITHOGRAPHED IN CHARLOTTE, N. C., BY WASHBURN PRINTING CO.

ROBESON COUNTY

SUPPLEMENT

SIXTH DIVISION

SCALE

0 0.5 1.0 MI.

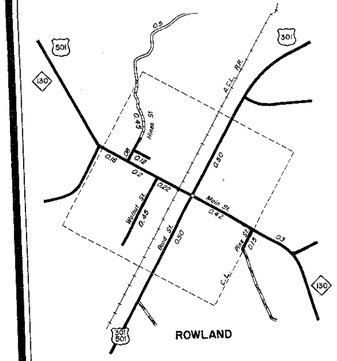

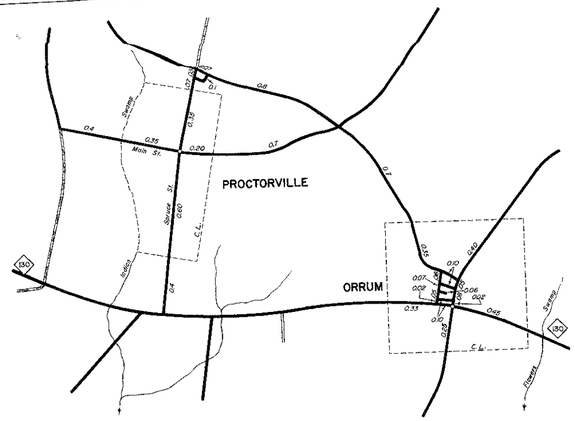

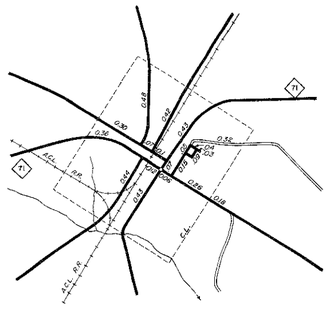

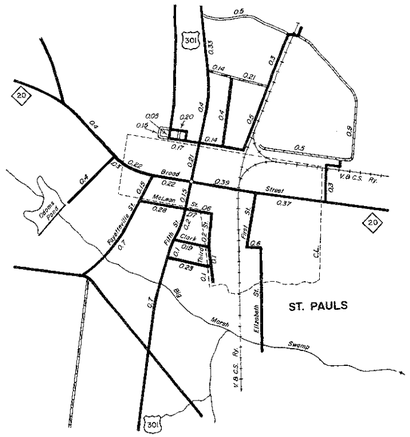

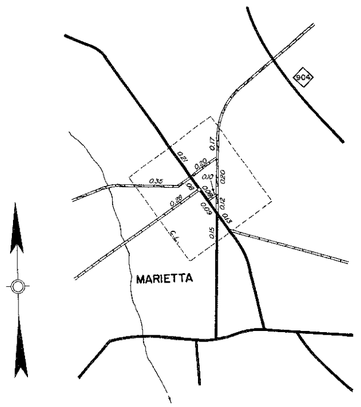

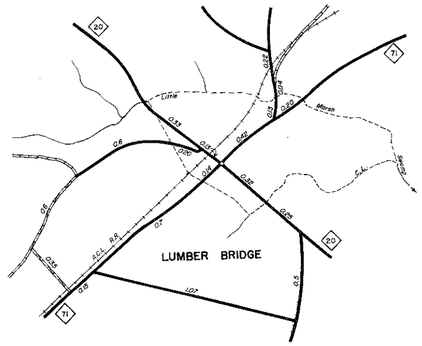

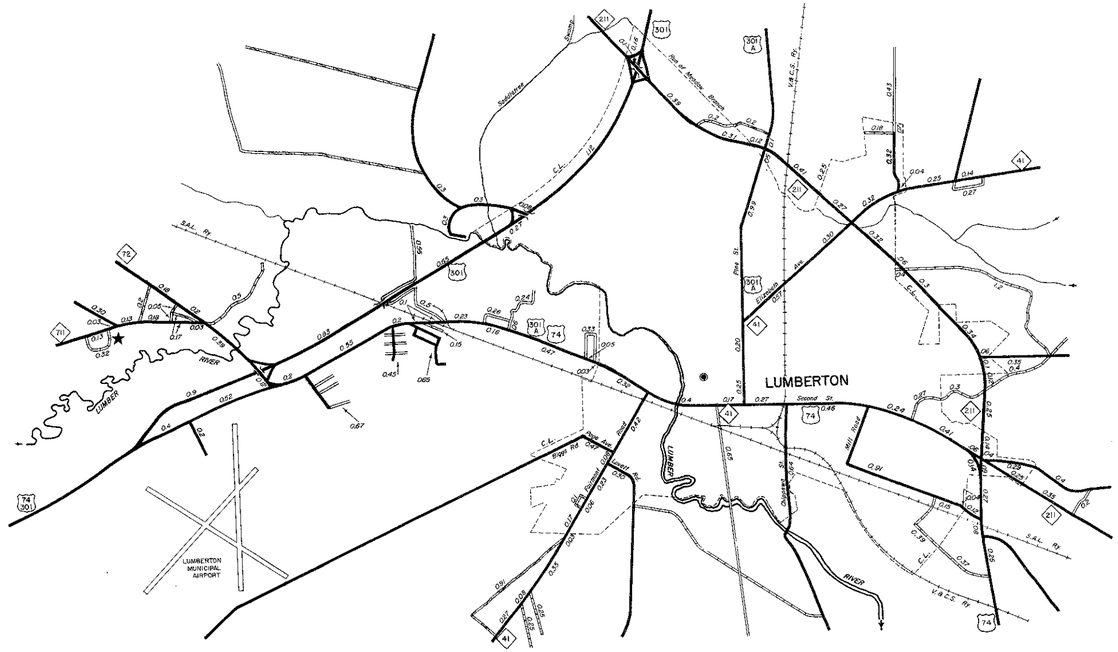

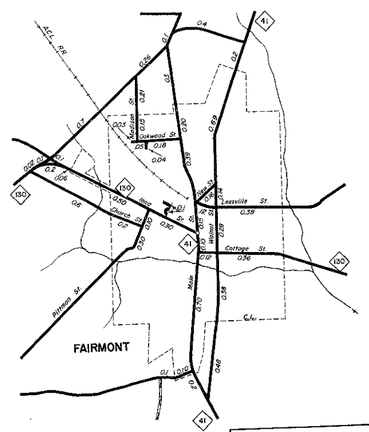

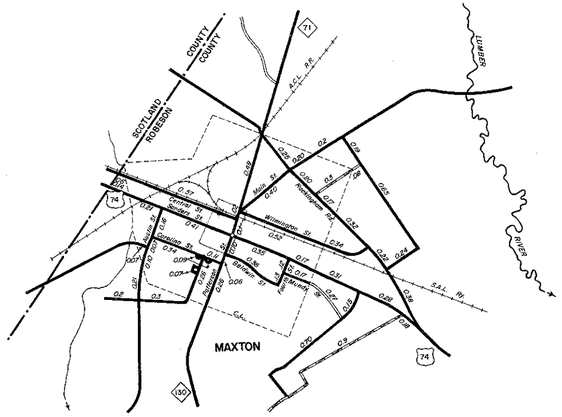

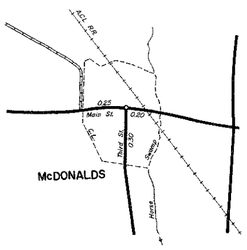

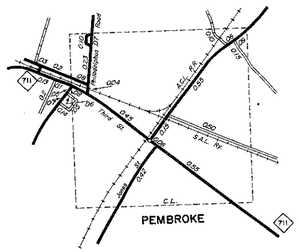

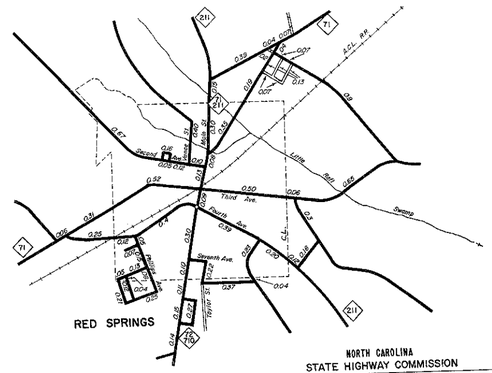

THIS MAP, CORRECTED TO JULY 1, 1957, INCLUDES ROADS UNDER CONSTRUCTION

LEGEND

- PAVED ROAD
- STONE SURFACED OR EQUIVALENT
- SOIL SURFACED ROAD
- GRADED AND DRAINED ROAD
- UNIMPROVED ROAD
- UNDERGROUND CABLE
- RAILROAD
- GRADE SEPARATION
- COUNTY SEAT ALSO INCORPORATED CITY
- SCHOOL
- CHURCH
- PRISON CAMP
- TRIANGULATION STATION
- FOREST SERVICE LOOKOUT STATION
- UNITED STATES HIGHWAY
- STATE HIGHWAY

NORTH CAROLINA
STATE HIGHWAY COMMISSION

SHEET 2 OF 2

ROBESON SUPP.

REVISED	McC
3-30-55	
3-29-56	
1-24-57	
6-30-57	

LITHOGRAPHED IN CHARLOTTE, N. C. BY WASHBURN PRINTING CO.

ROCKINGHAM COUNTY

SEVENTH DIVISION

SCALE 0 1 2 3 4

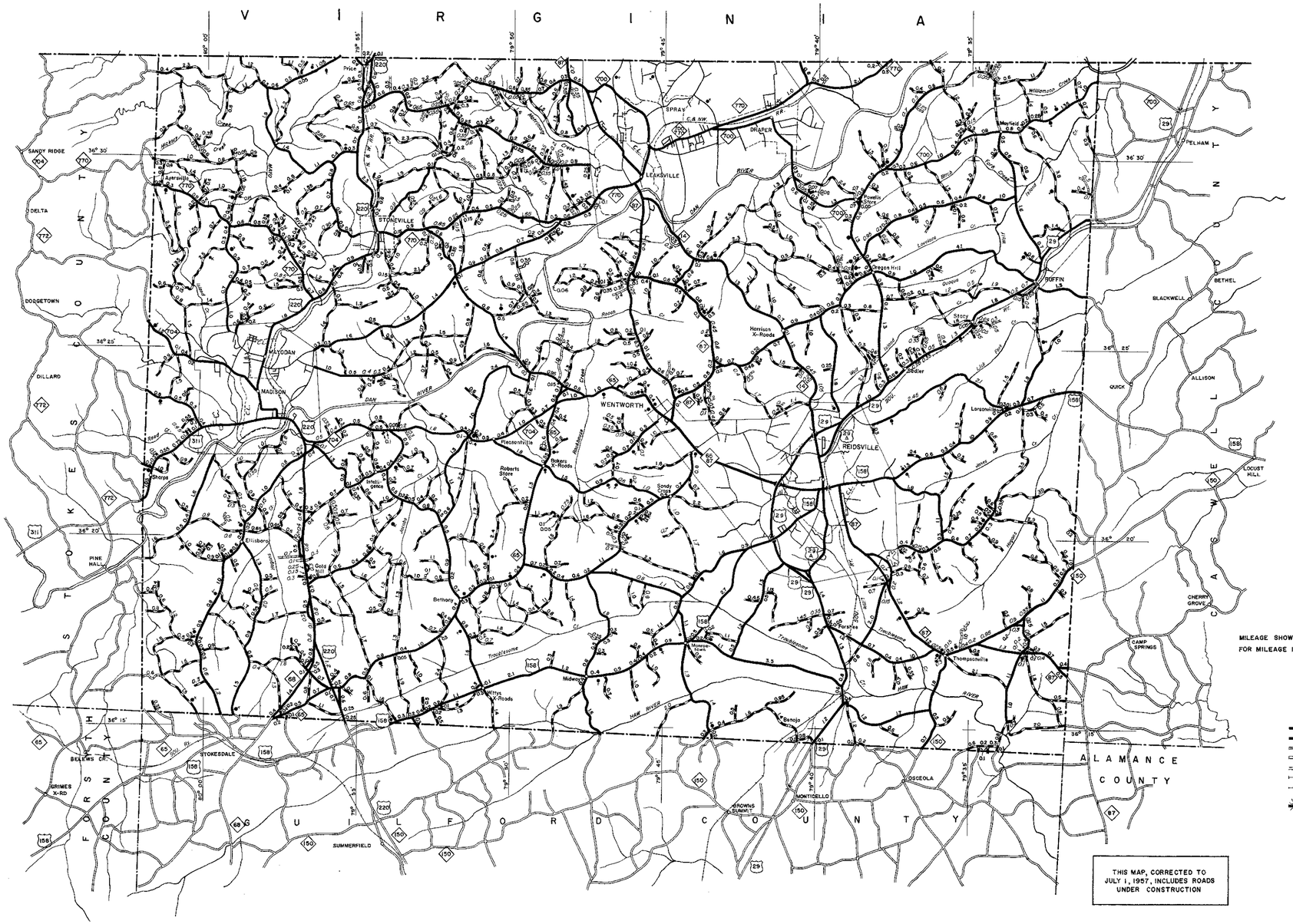

NOTE

MILEAGE SHOWN TO CORPORATE LIMITS OF SMALL TOWNS
FOR MILEAGE IN TOWNS AND VICINITY SEE SUPPLEMENT SHEET

LEGEND

- PAVED ROAD
- STONE SURFACED OR EQUIVALENT
- SOIL SURFACED ROAD
- GRADED AND DRAINED ROAD
- UNIMPROVED ROAD
- UNDERGROUND CABLE
- RAILROAD
- GRADE SEPARATION
- COUNTY SEAT ALSO INCORPORATED CITY
- SCHOOL
- CHURCH
- PRISON CAMP
- TRIANGULATION STATION
- FOREST SERVICE LOOKOUT STATION
- UNITED STATES HIGHWAY
- STATE HIGHWAY

THIS MAP, CORRECTED TO JULY 1, 1957, INCLUDES ROADS UNDER CONSTRUCTION

REVISED
10-15-54
6-2-55
6-30-55
8-25-55
9-30-55
8-26-56
4-26-56
6-28-56
8-30-56
12-7-56
2-28-57
6-30-57

ROCKINGHAM

NORTH CAROLINA
STATE HIGHWAY COMMISSION

SHEET 1 OF 2

LITHOGRAPHED IN CHARLOTTE, N. C., BY WASHBURN PRINTING CO

ROCKINGHAM COUNTY

SUPPLEMENT

SEVENTH DIVISION

SCALE 0 1/2 1 MI.

VIRGINIA

SMITH RIVER

DRAPER

SPRAY

LEAKSVILLE

REIDSVILLE

MAYODAN

MADISON

STONEVILLE

RUFFIN

DAN RIVER

THIS MAP, CORRECTED TO JULY 1, 1957, INCLUDES ROADS UNDER CONSTRUCTION

LEGEND

- PAVED ROAD
- STONE SURFACED OR EQUIVALENT
- SOIL SURFACED ROAD
- GRADED AND DRAINED ROAD
- UNIMPROVED ROAD
- UNDERGROUND CABLE
- RAILROAD
- GRADE SEPARATION
- COUNTY SEAT ALSO INCORPORATED CITY
- SCHOOL
- CHURCH
- PRISON CAMP
- TRIANGULATION STATION
- FOREST SERVICE LOOKOUT STATION
- UNITED STATES HIGHWAY
- STATE HIGHWAY

NORTH CAROLINA
STATE HIGHWAY COMMISSION

SHEET 2 OF 2

ROCKINGHAM SUPP.

REVISED
10—15—54
6— 2—55
6— 25—55
9— 30—55
3— 30—55
4— 26—56
7— 24—56
6— 28—56
12— 7—56
2— 28—57
6— 27—57
6— 30—57

LITHOGRAPHED IN CHARLOTTE, N. C. BY WASHBURN PRINTING CO

ROWAN COUNTY

NINTH DIVISION

SCALE
MILES
0 1 2 3 4

SCALE FOR INSETS
MILES
0 0.5 1.0

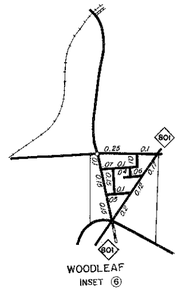

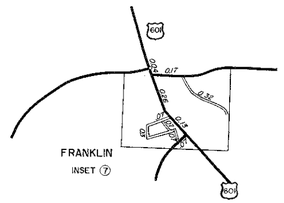

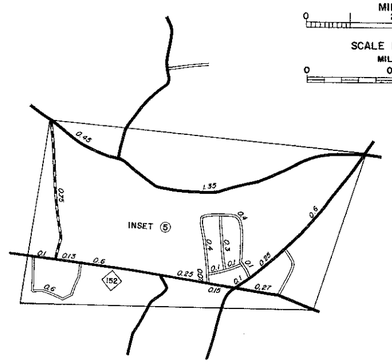

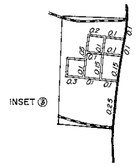



LEGEND

- PAVED ROAD
- STONE SURFACED OR EQUIVALENT
- SOIL SURFACED ROAD
- GRADED AND DRAINED ROAD
- UNIMPROVED ROAD
- UNDERGROUND CABLE
- RAILROAD
- GRADE SEPARATION
- COUNTY SEAT ALSO INCORPORATED CITY
- SCHOOL
- CHURCH
- PRISON CAMP
- TRIANGULATION STATION
- FOREST SERVICE LOOKOUT STATION
- UNITED STATES HIGHWAY
- STATE HIGHWAY

THIS MAP, CORRECTED TO JULY 1, 1957, INCLUDES ROADS UNDER CONSTRUCTION

NORTH CAROLINA
STATE HIGHWAY COMMISSION

SHEET 1 OF 2

ROWAN CO.

6 – 30 – 57
4 – 15 – 57
12 – 7 – 56
8 – 30 – 56
3 – 29 – 56
1 – 27 – 56
12 – 2 – 55
9 – 30 – 55
7 – 26 – 55
6 – 30 – 55

LITHOGRAPHED IN CHARLOTTE, N. C., BY WASHBURN PRINTING CO.

ROWAN COUNTY

SUPPLEMENT

NINTH DIVISION

SCALE

0 1/2 1MI.

THIS MAP, CORRECTED TO JULY 1, 1957, INCLUDES ROADS UNDER CONSTRUCTION

CLEVELAND

ROCKWELL

GOLD HILL

CABARRUS CO.

DAVIDSON COUNTY

YADKIN RIVER

CHINA GROVE

LANDIS

KANNAPOLIS

INSET ②

INSET Ⓐ

CABARRUS COUNTY

ROWAN COUNTY

SALISBURY

SPENCER

EAST SPENCER

INSET ④

ROWAN MILLS

SOUTH SALISBURY

GRANITE QUARRY

FAITH

SCALE 0 .5

6 — 30 — 57	
6 — 27 — 57	
4 — 25 — 57	
1 — 24 — 57	
12 — 7 — 56	
6 — 30 — 56	
9 — 28 — 56	
3 — 29 — 56	
1 — 27 — 56	
12 — 2 — 55	
9 — 30 — 55	
7 — 28 — 55	
6 — 30 — 55	
6 — 5 — 55	
4 — 28 — 55	
1 — 1 — 55	
REVISED	

LEGEND

- PAVED ROAD
- STONE SURFACED OR EQUIVALENT
- SOIL SURFACED ROAD
- GRADED AND DRAINED ROAD
- UNIMPROVED ROAD
- UNDERGROUND CABLE
- RAILROAD
- GRADE SEPARATION
- COUNTY SEAT ALSO INCORPORATED CITY
- SCHOOL • CHURCH
- PRISON CAMP
- TRIANGULATION STATION
- FOREST SERVICE LOOKOUT STATION
- 84 UNITED STATES HIGHWAY
- 27 STATE HIGHWAY

NORTH CAROLINA
STATE HIGHWAY COMMISSION

SHEET 2 OF 2

ROWAN SUPP.

LITHOGRAPHED IN CHARLOTTE, N. C. BY WASHBURN PRINTING CO.

RUTHERFORD COUNTY

THIRTEENTH DIVISION

SCALE
MILES
0 1 2 3 4

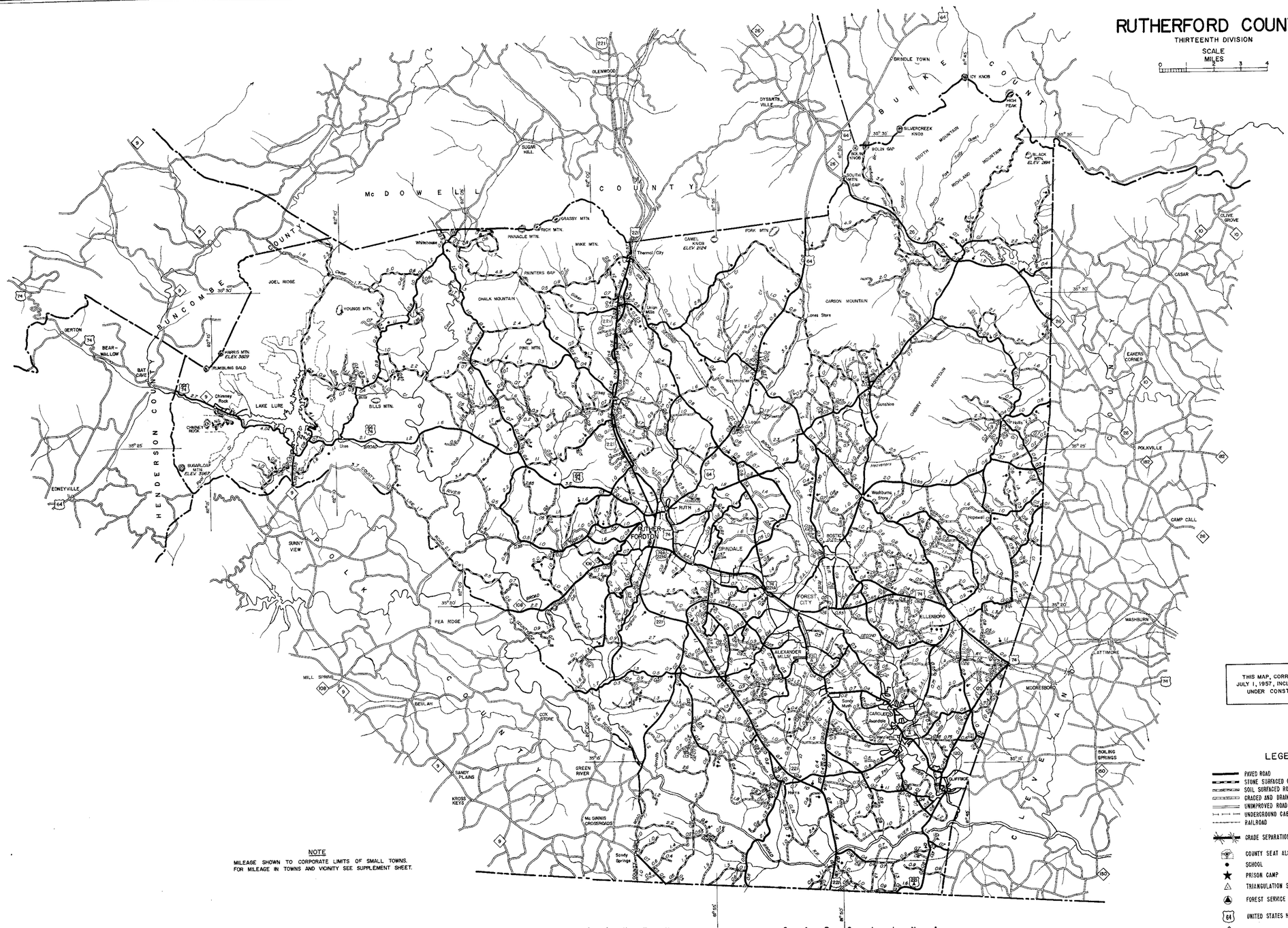

NOTE

MILEAGE SHOWN TO CORPORATE LIMITS OF SMALL TOWNS.
FOR MILEAGE IN TOWNS AND VICINITY SEE SUPPLEMENT SHEET.

THIS MAP, CORRECTED TO JULY 1, 1957, INCLUDES ROADS UNDER CONSTRUCTION

LEGEND

- PAVED ROAD
- STONE SURFACED OR EQUIVALENT
- SOIL SURFACED ROAD
- GRADED AND DRAINED ROAD
- UNIMPROVED ROAD
- UNDERGROUND CABLE
- RAILROAD
- GRADE SEPARATION
- (192) COUNTY SEAT ALSO INCORPORATED CITY
- SCHOOL • CHURCH
- ★ PRISON CAMP
- △ TRIANGULATION STATION
- ▲ FOREST SERVICE LOOKOUT STATION
- (64) UNITED STATES HIGHWAY
- (27) STATE HIGHWAY

NORTH CAROLINA
STATE HIGHWAY COMMISSION

SHEET 1 OF 2

RUTHERFORD CO.

REVISED
1 – 87 – 58
4 – 28 – 58
10 – 7 – 58
8 – 27 – 57
6 – 30 – 57

LITHOGRAPHED IN CHARLOTTE, N. C., BY WASHBURN PRINTING CO.

RUTHERFORD COUNTY

SUPPLEMENT

THIRTEENTH DIVISION

SCALE

0 1/2 1 MI.

CHIMNEY ROCK

CHIMNEY ROCK

LAKE LURE

CITY LIMITS INDEFINITE

CITY LIMITS INDEFINITE

BOSTIC

CAROLEEN

AVONDALE

HENRIETTA

CLIFFSIDE

RUTHERFORDTON

RUTH

SPINDALE

GILKEY

SANDY MUSH

ELLENBORO

FOREST CITY

ALEXANDER MILLS

THIS MAP, CORRECTED TO JULY 1, 1957, INCLUDES ROADS UNDER CONSTRUCTION

LEGEND

- PAVED ROAD
- STONE SURFACED OR EQUIVALENT
- SOIL SURFACED ROAD
- GRADED AND DRAINED ROAD
- UNIMPROVED ROAD
- UNDERGROUND CABLE
- RAILROAD
- GRADE SEPARATION
- COUNTY SEAT ALSO INCORPORATED CITY
- SCHOOL
- CHURCH
- PRISON CAMP
- TRIANGULATION STATION
- FOREST SERVICE LOOKOUT STATION
- UNITED STATES HIGHWAY
- STATE HIGHWAY

REVISED
6 — 30 — 57
6 — 27 — 57
12 — 7 — 56
8 — 30 — 56
6 — 26 — 56
4 — 26 — 56
1 — 27 — 55

RUTHERFORD SUPP.

NORTH CAROLINA
STATE HIGHWAY COMMISSION

SHEET 2 OF 2

LITHOGRAPHED IN CHARLOTTE, N. C., BY WASHBURN PRINTING CO.

SAMPSON COUNTY

THIRD DIVISION

SCALE
MILES
0 1 2 3 4

WAYNE COUNTY
DUPLIN COUNTY
JOHNSTON COUNTY
HARNETT COUNTY
CUMBERLAND COUNTY
BLADEN COUNTY
PENDER COUNTY

CLINTON
ROSEBORO
AUTRYVILLE
SALEMBURG
GARLAND
MAGNOLIA
ATKINSON

A.C.L.R.R.

NOTE

MILEAGE SHOWN TO CORPORATE LIMITS OF SMALL TOWNS.
FOR MILEAGE IN TOWNS AND VICINITY SEE SUPPLEMENT SHEET.

THIS MAP, CORRECTED TO JULY 1, 1957, INCLUDES ROADS UNDER CONSTRUCTION

LEGEND

- PAVED ROAD
- STONE SURFACED OR EQUIVALENT
- SOIL SURFACED ROAD
- GRADED AND DRAINED ROAD
- UNIMPROVED ROAD
- UNDERGROUND CABLE
- RAILROAD
- GRADE SEPARATION
- COUNTY SEAT ALSO INCORPORATED CITY
- SCHOOL
- CHURCH
- PRISON CAMP
- TRIANGULATION STATION
- FOREST SERVICE LOOKOUT STATION
- UNITED STATES HIGHWAY
- STATE HIGHWAY

NORTH CAROLINA
STATE HIGHWAY COMMISSION

SHEET 1 OF 2

SAMPSON CO.

REVISED
6 — 10 — 54
3 — 31 — 55
10 — 15 — 54
4 — 22 — 55
6 — 30 — 55
7 — 18 — 55
9 — 30 — 55
5 — 31 — 56
3 — 26 — 56
1 — 24 — 57
5 — 28 — 57
6 — 30 — 57

LITHOGRAPHED IN CHARLOTTE, N. C. BY WASHBURN PRINTING CO.

SAMPSON COUNTY

SUPPLEMENT

THIRD DIVISION

SCALE

0 1/2 1 MI.

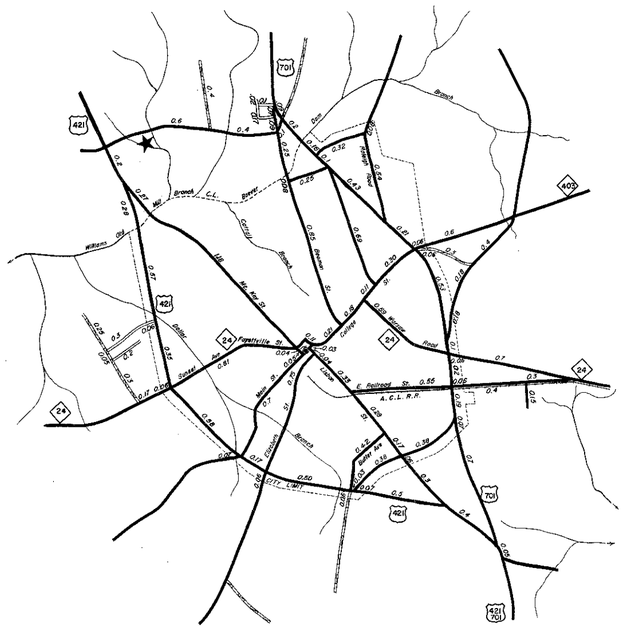

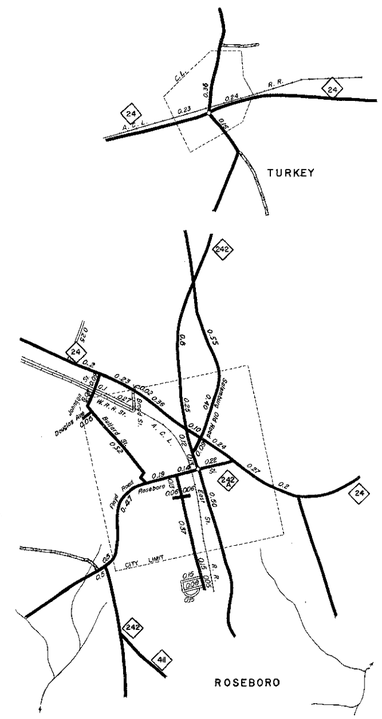

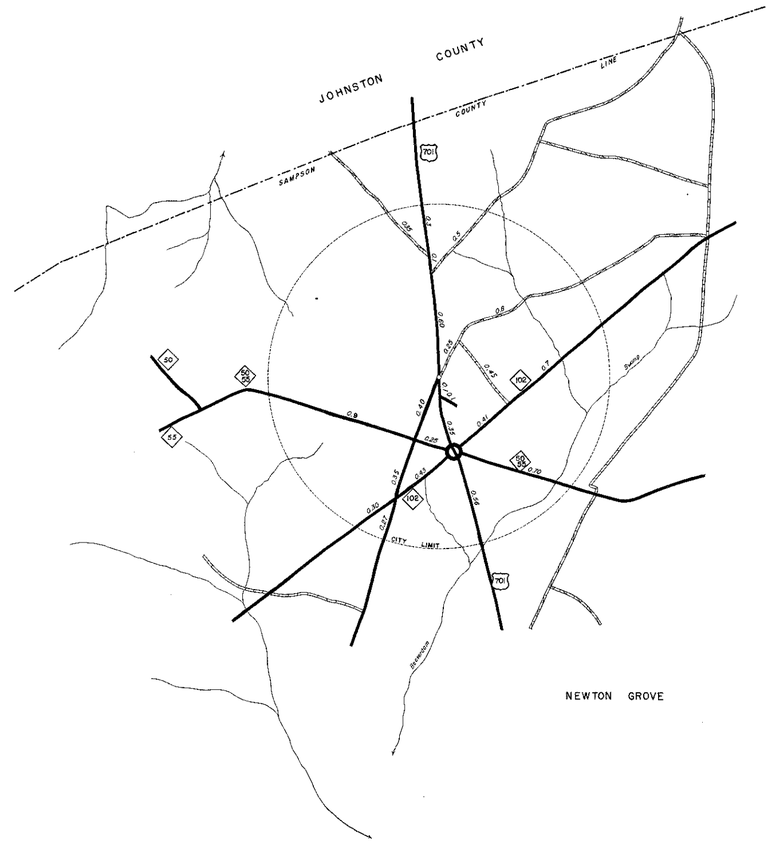

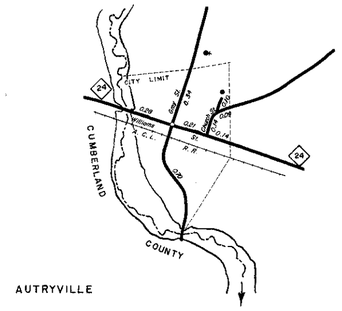

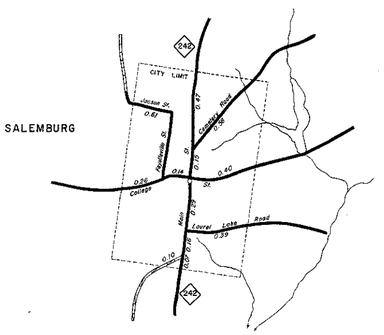

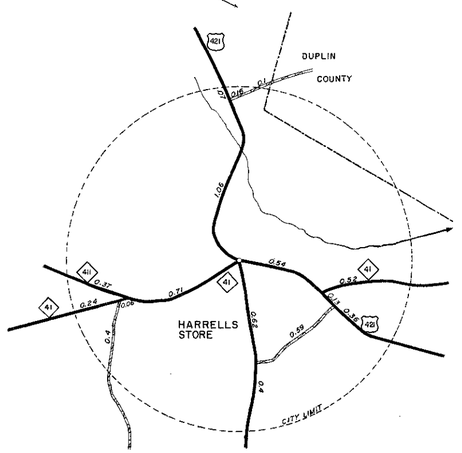

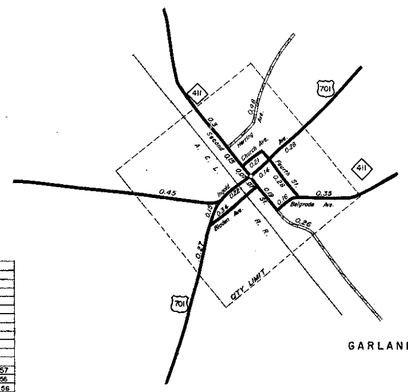

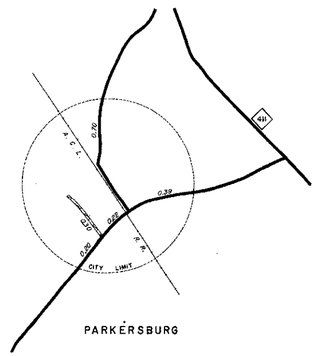

THIS MAP, CORRECTED TO JULY 1, 1957, INCLUDES ROADS UNDER CONSTRUCTION

LEGEND

- PAVED ROAD
- STONE SURFACED OR EQUIVALENT
- SOIL SURFACED ROAD
- GRADED AND DRAINED ROAD
- UNIMPROVED ROAD
- UNDERGROUND CABLE
- RAILROAD
- GRADE SEPARATION
- COUNTY SEAT ALSO INCORPORATED CITY
- SCHOOL
- CHURCH
- PRISON CAMP
- TRIANGULATION STATION
- FOREST SERVICE LOOKOUT STATION
- UNITED STATES HIGHWAY
- STATE HIGHWAY

NORTH CAROLINA
STATE HIGHWAY COMMISSION

SHEET 2 OF 2

SAMPSON SUPP.

6 — 30 — 57	
9 — 28 — 56	
9 — 31 — 56	
9 — 30 — 55	
8 — 28 — 53	
6 — 30 — 55	
3 — 31 — 55	
REVISED	

LITHOGRAPHED IN CHARLOTTE, N. C., BY WASHBURN PRINTING CO.

SCOTLAND COUNTY

EIGHTH DIVISION

SCALE MILES

0 1 2 3 4

SCALE FOR INSETS MILES

0 0.5 1.0

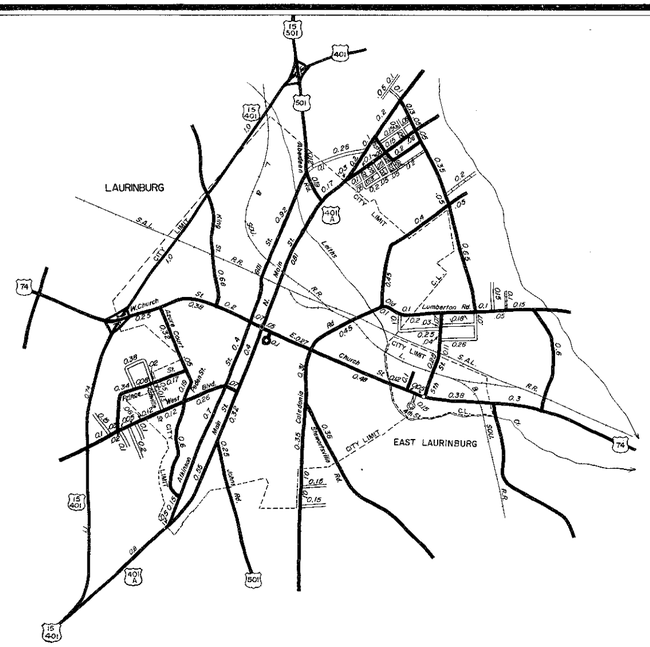

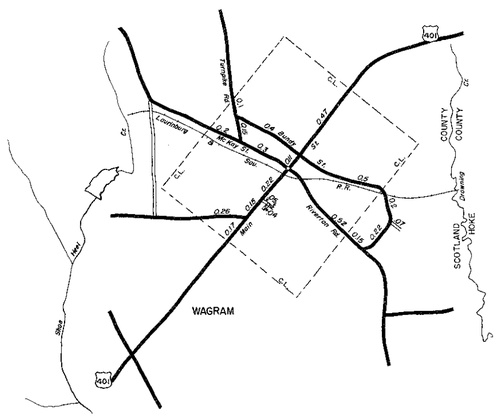

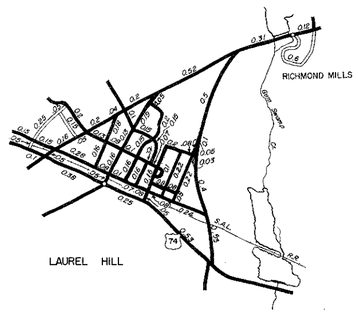

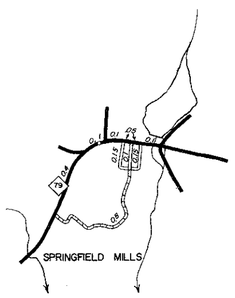

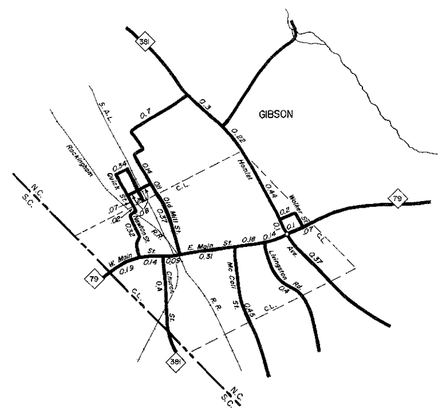

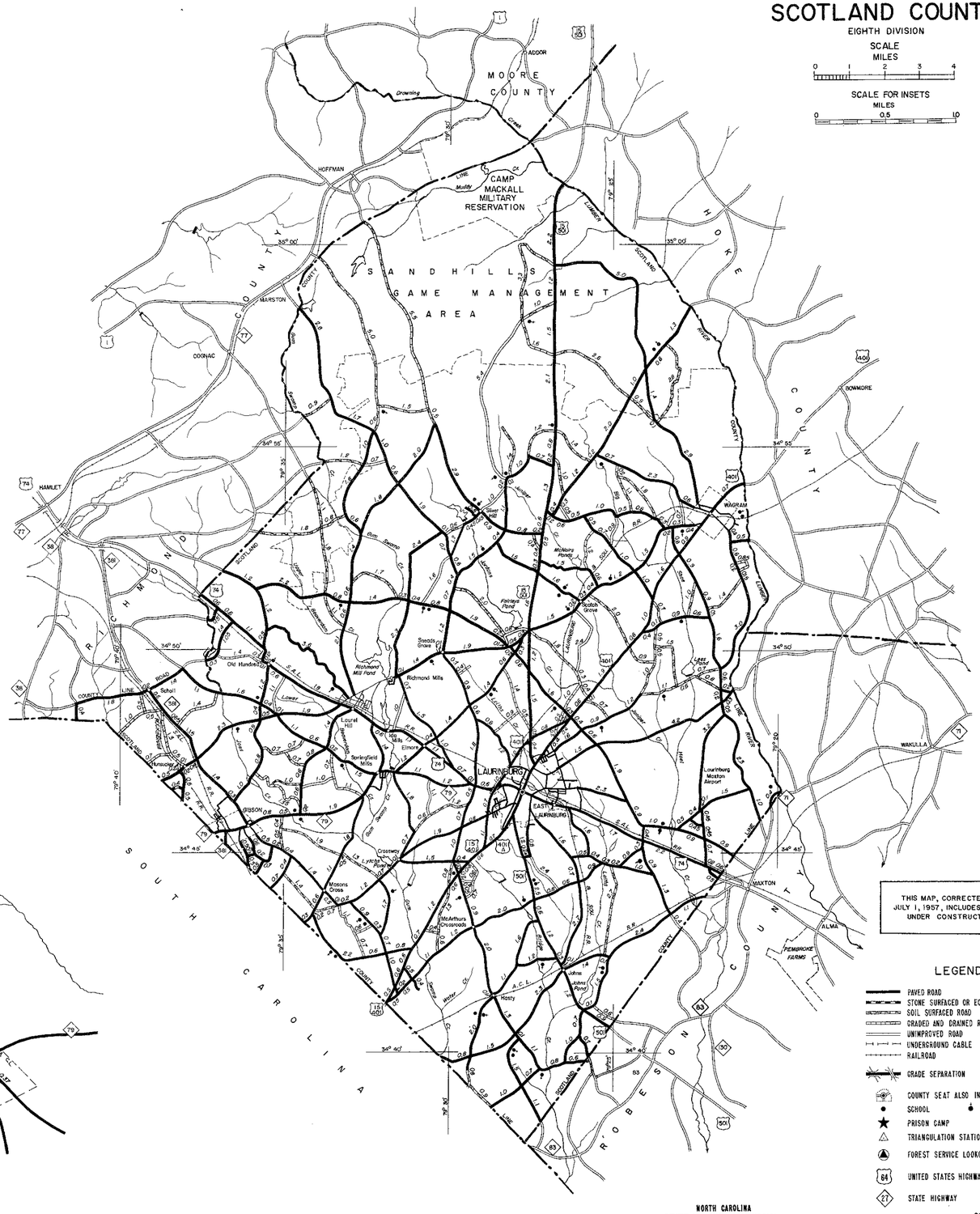

THIS MAP, CORRECTED TO JULY 1, 1957, INCLUDES ROADS UNDER CONSTRUCTION

LEGEND

- PAVED ROAD
- STONE SURFACED OR EQUIVALENT
- SOIL SURFACED ROAD
- GRADED AND DRAINED ROAD
- UNIMPROVED ROAD
- UNDERGROUND CABLE
- RAILROAD
- GRADE SEPARATION
- COUNTY SEAT ALSO INCORPORATED CITY
- SCHOOL
- CHURCH
- PRISON CAMP
- TRIANGULATION STATION
- FOREST SERVICE LOOKOUT STATION
- 64 UNITED STATES HIGHWAY
- 27 STATE HIGHWAY

NORTH CAROLINA
STATE HIGHWAY COMMISSION

SHEET 1 OF 1

SCOTLAND CO.

6 —	30 — 57
5 —	30 — 57
4 —	25 — 57
3 —	28 — 57
11 —	2 — 55
5 —	31 — 56
7 —	29 — 56
2 —	24 — 56
12 —	2 — 56
6 —	30 — 55
6 —	5 — 55
4 —	28 — 55
1 —	1 — 55
REVISED	

LITHOGRAPHED IN CHARLOTTE, N. C., BY WASHBURN PRINTING CO.

STANLY COUNTY

TENTH DIVISION

SCALE
MILES
0 1 2 3 4



THIS MAP, CORRECTED TO JULY 1, 1957, INCLUDES ROADS UNDER CONSTRUCTION

LEGEND

- PAVED ROAD
- STONE SURFACED OR EQUIVALENT
- SOIL SURFACED ROAD
- GRADED AND DRAINED ROAD
- UNIMPROVED ROAD
- UNDERGROUND CABLE
- RAILROAD
- GRADE SEPARATION
- COUNTY SEAT ALSO INCORPORATED CITY
- SCHOOL
- CHURCH
- PRISON CAMP
- TRIANGULATION STATION
- FOREST SERVICE LOOKOUT STATION
- UNITED STATES HIGHWAY
- STATE HIGHWAY

NOTE

MILEAGE SHOWN TO CORPORATE LIMITS OF SMALL TOWNS. FOR MILEAGE IN TOWNS AND VICINITY SEE SUPPLEMENT SHEET.

STANLY CO.

6—30—57
9—30—58
REVISED

NORTH CAROLINA
STATE HIGHWAY COMMISSION

SHEET 1 OF 2

LITHOGRAPHED IN CHARLOTTE, N. C., BY WASHBURN PRINTING CO.

STANLY COUNTY

SUPPLEMENT

TENTH DIVISION

SCALE

0 1/2 1MI.

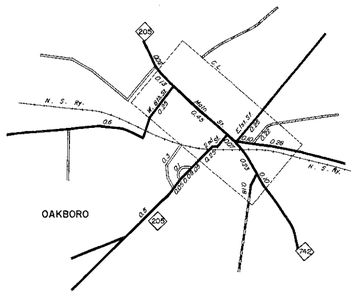

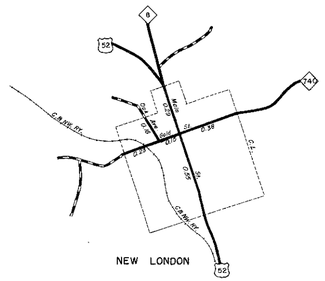

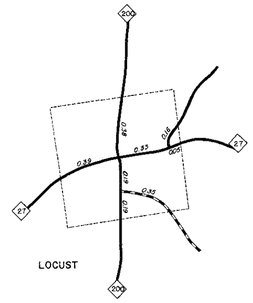

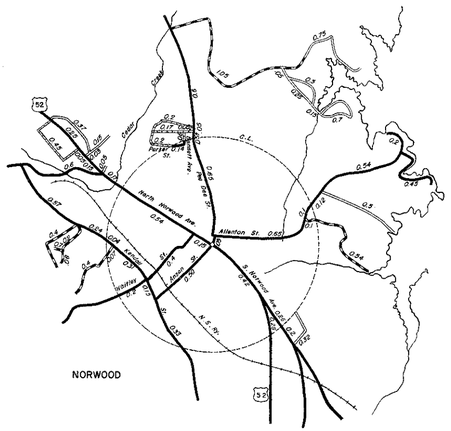

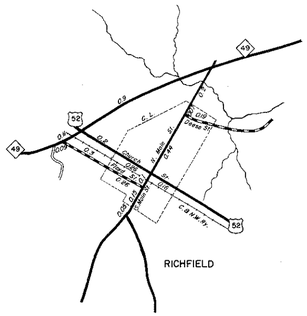

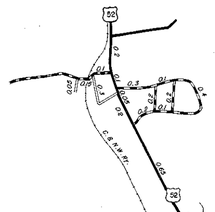

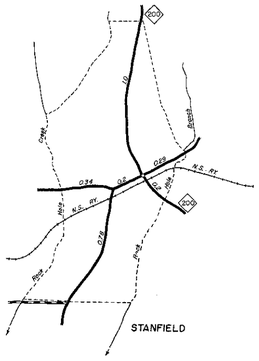

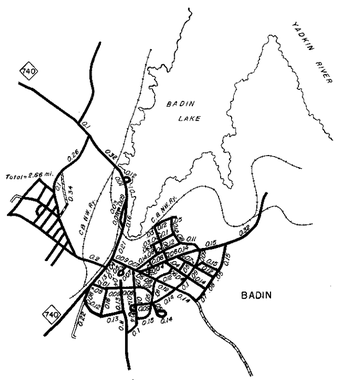

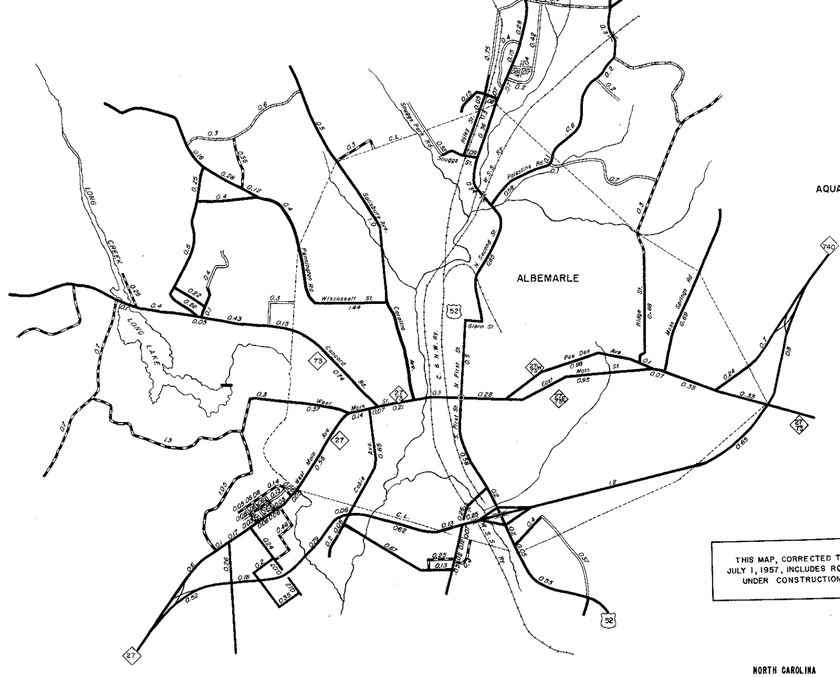
ALBEMARLE
LONG CREEK
LONG LAKE
Wilmington St.
Main St.
Church St.
C.S.R.W.Ry.
N. First St.
Second St.
Third St.
Fifth St.
Sixth St.
Seventh St.
Eighth St.
Ninth St.
Tenth St.
Eleventh St.
Twelfth St.
Thirteenth St.
Fourteenth St.
Fifteenth St.
Sixteenth St.
Seventeenth St.
Eighteenth St.
Nineteenth St.
Twentieth St.
Twenty-First St.
Twenty-Second St.
Twenty-Third St.
Twenty-Fourth St.
Twenty-Fifth St.
Twenty-Sixth St.
Twenty-Seventh St.
Twenty-Eighth St.
Twenty-Ninth St.
Thirtieth St.
Thirty-First St.
Thirty-Second St.
Thirty-Third St.
Thirty-Fourth St.
Thirty-Fifth St.
Thirty-Sixth St.
Thirty-Seventh St.
Thirty-Eighth St.
Thirty-Ninth St.
Fortieth St.
Forty-First St.
Forty-Second St.
Forty-Third St.
Forty-Fourth St.
Forty-Fifth St.
Forty-Sixth St.
Forty-Seventh St.
Forty-Eighth St.
Forty-Ninth St.
Fiftieth St.
Fifty-First St.
Fifty-Second St.
Fifty-Third St.
Fifty-Fourth St.
Fifty-Fifth St.
Fifty-Sixth St.
Fifty-Seventh St.
Fifty-Eighth St.
Fifty-Ninth St.
Sixtieth St.
Sixty-First St.
Sixty-Second St.
Sixty-Third St.
Sixty-Fourth St.
Sixty-Fifth St.
Sixty-Sixth St.
Sixty-Seventh St.
Sixty-Eighth St.
Sixty-Ninth St.
Seventieth St.
Seventy-First St.
Seventy-Second St.
Seventy-Third St.
Seventy-Fourth St.
Seventy-Fifth St.
Seventy-Sixth St.
Seventy-Seventh St.
Seventy-Eighth St.
Seventy-Ninth St.
Eighty-First St.
Eighty-Second St.
Eighty-Third St.
Eighty-Fourth St.
Eighty-Fifth St.
Eighty-Sixth St.
Eighty-Seventh St.
Eighty-Eighth St.
Eighty-Ninth St.
Ninetieth St.
Ninety-First St.
Ninety-Second St.
Ninety-Third St.
Ninety-Fourth St.
Ninety-Fifth St.
Ninety-Sixth St.
Ninety-Seventh St.
Ninety-Eighth St.
Ninety-Ninth St.
One Hundredth St.
One Hundred First St.
One Hundred Second St.
One Hundred Third St.
One Hundred Fourth St.
One Hundred Fifth St.
One Hundred Sixth St.
One Hundred Seventh St.
One Hundred Eighth St.
One Hundred Ninth St.
One Hundred Tenth St.
One Hundred Eleventh St.
One Hundred Twelfth St.
One Hundred Thirteenth St.
One Hundred Fourteenth St.
One Hundred Fifteenth St.
One Hundred Sixteenth St.
One Hundred Seventeenth St.
One Hundred Eighteenth St.
One Hundred Nineteenth St.
One Hundred Twentieth St.
One Hundred Twenty-First St.
One Hundred Twenty-Second St.
One Hundred Twenty-Third St.
One Hundred Twenty-Fourth St.
One Hundred Twenty-Fifth St.
One Hundred Twenty-Sixth St.
One Hundred Twenty-Seventh St.
One Hundred Twenty-Eighth St.
One Hundred Twenty-Ninth St.
One Hundred Thirtieth St.
One Hundred Thirty-First St.
One Hundred Thirty-Second St.
One Hundred Thirty-Third St.
One Hundred Thirty-Fourth St.
One Hundred Thirty-Fifth St.
One Hundred Thirty-Sixth St.
One Hundred Thirty-Seventh St.
One Hundred Thirty-Eighth St.
One Hundred Thirty-Ninth St.
One Hundred Fortieth St.
One Hundred Forty-First St.
One Hundred Forty-Second St.
One Hundred Forty-Third St.
One Hundred Forty-Fourth St.
One Hundred Forty-Fifth St.
One Hundred Forty-Sixth St.
One Hundred Forty-Seventh St.
One Hundred Forty-Eighth St.
One Hundred Forty-Ninth St.
One Hundred Fiftieth St.
One Hundred Fifty-First St.
One Hundred Fifty-Second St.
One Hundred Fifty-Third St.
One Hundred Fifty-Fourth St.
One Hundred Fifty-Fifth St.
One Hundred Fifty-Sixth St.
One Hundred Fifty-Seventh St.
One Hundred Fifty-Eighth St.
One Hundred Fifty-Ninth St.
One Hundred Sixtieth St.
One Hundred Sixty-First St.
One Hundred Sixty-Second St.
One Hundred Sixty-Third St.
One Hundred Sixty-Fourth St.
One Hundred Sixty-Fifth St.
One Hundred Sixty-Sixth St.
One Hundred Sixty-Seventh St.
One Hundred Sixty-Eighth St.
One Hundred Sixty-Ninth St.
One Hundred Seventieth St.
One Hundred Seventy-First St.
One Hundred Seventy-Second St.
One Hundred Seventy-Third St.
One Hundred Seventy-Fourth St.
One Hundred Seventy-Fifth St.
One Hundred Seventy-Sixth St.
One Hundred Seventy-Seventh St.
One Hundred Seventy-Eighth St.
One Hundred Seventy-Ninth St.
One Hundred Eightieth St.
One Hundred Eighty-First St.
One Hundred Eighty-Second St.
One Hundred Eighty-Third St.
One Hundred Eighty-Fourth St.
One Hundred Eighty-Fifth St.
One Hundred Eighty-Sixth St.
One Hundred Eighty-Seventh St.
One Hundred Eighty-Eighth St.
One Hundred Eighty-Ninth St.
One Hundred Ninetieth St.
One Hundred Ninety-First St.
One Hundred Ninety-Second St.
One Hundred Ninety-Third St.
One Hundred Ninety-Fourth St.
One Hundred Ninety-Fifth St.
One Hundred Ninety-Sixth St.
One Hundred Ninety-Seventh St.
One Hundred Ninety-Eighth St.
One Hundred Ninety-Ninth St.
Two Hundredth St.
Two Hundred First St.
Two Hundred Second St.
Two Hundred Third St.
Two Hundred Fourth St.
Two Hundred Fifth St.
Two Hundred Sixth St.
Two Hundred Seventh St.
Two Hundred Eighth St.
Two Hundred Ninth St.
Two Hundred Tenth St.
Two Hundred Eleventh St.
Two Hundred Twelfth St.
Two Hundred Thirteenth St.
Two Hundred Fourteenth St.
Two Hundred Fifteenth St.
Two Hundred Sixteenth St.
Two Hundred Seventeenth St.
Two Hundred Eighteenth St.
Two Hundred Nineteenth St.
Two Hundred Twentieth St.
Two Hundred Twenty-First St.
Two Hundred Twenty-Second St.
Two Hundred Twenty-Third St.
Two Hundred Twenty-Fourth St.
Two Hundred Twenty-Fifth St.
Two Hundred Twenty-Sixth St.
Two Hundred Twenty-Seventh St.
Two Hundred Twenty-Eighth St.
Two Hundred Twenty-Ninth St.
Two Hundred Thirtieth St.
Two Hundred Thirty-First St.
Two Hundred Thirty-Second St.
Two Hundred Thirty-Third St.
Two Hundred Thirty-Fourth St.
Two Hundred Thirty-Fifth St.
Two Hundred Thirty-Sixth St.
Two Hundred Thirty-Seventh St.
Two Hundred Thirty-Eighth St.
Two Hundred Thirty-Ninth St.
Two Hundred Fortieth St.
Two Hundred Forty-First St.
Two Hundred Forty-Second St.
Two Hundred Forty-Third St.
Two Hundred Forty-Fourth St.
Two Hundred Forty-Fifth St.
Two Hundred Forty-Sixth St.
Two Hundred Forty-Seventh St.
Two Hundred Forty-Eighth St.
Two Hundred Forty-Ninth St.
Two Hundred Fiftieth St.
Two Hundred Fifty-First St.
Two Hundred Fifty-Second St.
Two Hundred Fifty-Third St.
Two Hundred Fifty-Fourth St.
Two Hundred Fifty-Fifth St.
Two Hundred Fifty-Sixth St.
Two Hundred Fifty-Seventh St.
Two Hundred Fifty-Eighth St.
Two Hundred Fifty-Ninth St.
Two Hundred Sixtieth St.
Two Hundred Sixty-First St.
Two Hundred Sixty-Second St.
Two Hundred Sixty-Third St.
Two Hundred Sixty-Fourth St.
Two Hundred Sixty-Fifth St.
Two Hundred Sixty-Sixth St.
Two Hundred Sixty-Seventh St.
Two Hundred Sixty-Eighth St.
Two Hundred Sixty-Ninth St.
Two Hundred Seventieth St.
Two Hundred Seventy-First St.
Two Hundred Seventy-Second St.
Two Hundred Seventy-Third St.
Two Hundred Seventy-Fourth St.
Two Hundred Seventy-Fifth St.
Two Hundred Seventy-Sixth St.
Two Hundred Seventy-Seventh St.
Two Hundred Seventy-Eighth St.
Two Hundred Seventy-Ninth St.
Two Hundred Eightieth St.
Two Hundred Eighty-First St.
Two Hundred Eighty-Second St.
Two Hundred Eighty-Third St.
Two Hundred Eighty-Fourth St.
Two Hundred Eighty-Fifth St.
Two Hundred Eighty-Sixth St.
Two Hundred Eighty-Seventh St.
Two Hundred Eighty-Eighth St.
Two Hundred Eighty-Ninth St.
Two Hundred Ninetieth St.
Two Hundred Ninety-First St.
Two Hundred Ninety-Second St.
Two Hundred Ninety-Third St.
Two Hundred Ninety-Fourth St.
Two Hundred Ninety-Fifth St.
Two Hundred Ninety-Sixth St.
Two Hundred Ninety-Seventh St.
Two Hundred Ninety-Eighth St.
Two Hundred Ninety-Ninth St.
Three Hundredth St.
Three Hundred First St.
Three Hundred Second St.
Three Hundred Third St.
Three Hundred Fourth St.
Three Hundred Fifth St.
Three Hundred Sixth St.
Three Hundred Seventh St.
Three Hundred Eighth St.
Three Hundred Ninth St.
Three Hundred Tenth St.
Three Hundred Eleventh St.
Three Hundred Twelfth St.
Three Hundred Thirteenth St.
Three Hundred Fourteenth St.
Three Hundred Fifteenth St.
Three Hundred Sixteenth St.
Three Hundred Seventeenth St.
Three Hundred Eighteenth St.
Three Hundred Nineteenth St.
Three Hundred Twentieth St.
Three Hundred Twenty-First St.
Three Hundred Twenty-Second St.
Three Hundred Twenty-Third St.
Three Hundred Twenty-Fourth St.
Three Hundred Twenty-Fifth St.
Three Hundred Twenty-Sixth St.
Three Hundred Twenty-Seventh St.
Three Hundred Twenty-Eighth St.
Three Hundred Twenty-Ninth St.
Three Hundred Thirtieth St.
Three Hundred Thirty-First St.
Three Hundred Thirty-Second St.
Three Hundred Thirty-Third St.
Three Hundred Thirty-Fourth St.
Three Hundred Thirty-Fifth St.
Three Hundred Thirty-Sixth St.
Three Hundred Thirty-Seventh St.
Three Hundred Thirty-Eighth St.
Three Hundred Thirty-Ninth St.
Three Hundred Fortieth St.
Three Hundred Forty-First St.
Three Hundred Forty-Second St.
Three Hundred Forty-Third St.
Three Hundred Forty-Fourth St.
Three Hundred Forty-Fifth St.
Three Hundred Forty-Sixth St.
Three Hundred Forty-Seventh St.
Three Hundred Forty-Eighth St.
Three Hundred Forty-Ninth St.
Three Hundred Fiftieth St.
Three Hundred Fifty-First St.
Three Hundred Fifty-Second St.
Three Hundred Fifty-Third St.
Three Hundred Fifty-Fourth St.
Three Hundred Fifty-Fifth St.
Three Hundred Fifty-Sixth St.
Three Hundred Fifty-Seventh St.
Three Hundred Fifty-Eighth St.
Three Hundred Fifty-Ninth St.
Three Hundred Sixtieth St.
Three Hundred Sixty-First St.
Three Hundred Sixty-Second St.
Three Hundred Sixty-Third St.
Three Hundred Sixty-Fourth St.
Three Hundred Sixty-Fifth St.
Three Hundred Sixty-Sixth St.
Three Hundred Sixty-Seventh St.
Three Hundred Sixty-Eighth St.
Three Hundred Sixty-Ninth St.
Three Hundred Seventieth St.
Three Hundred Seventy-First St.
Three Hundred Seventy-Second St.
Three Hundred Seventy-Third St.
Three Hundred Seventy-Fourth St.
Three Hundred Seventy-Fifth St.
Three Hundred Seventy-Sixth St.
Three Hundred Seventy-Seventh St.
Three Hundred Seventy-Eighth St.
Three Hundred Seventy-Ninth St.
Three Hundred Eightieth St.
Three Hundred Eighty-First St.
Three Hundred Eighty-Second St.
Three Hundred Eighty-Third St.
Three Hundred Eighty-Fourth St.
Three Hundred Eighty-Fifth St.
Three Hundred Eighty-Sixth St.
Three Hundred Eighty-Seventh St.
Three Hundred Eighty-Eighth St.
Three Hundred Eighty-Ninth St.
Three Hundred Ninetieth St.
Three Hundred Ninety-First St.
Three Hundred Ninety-Second St.
Three Hundred Ninety-Third St.
Three Hundred Ninety-Fourth St.
Three Hundred Ninety-Fifth St.
Three Hundred Ninety-Sixth St.
Three Hundred Ninety-Seventh St.
Three Hundred Ninety-Eighth St.
Three Hundred Ninety-Ninth St.
Four Hundredth St.
Four Hundred First St.
Four Hundred Second St.
Four Hundred Third St.
Four Hundred Fourth St.
Four Hundred Fifth St.
Four Hundred Sixth St.
Four Hundred Seventh St.
Four Hundred Eighth St.
Four Hundred Ninth St.
Four Hundred Tenth St.
Four Hundred Eleventh St.
Four Hundred Twelfth St.
Four Hundred Thirteenth St.
Four Hundred Fourteenth St.
Four Hundred Fifteenth St.
Four Hundred Sixteenth St.
Four Hundred Seventeenth St.
Four Hundred Eighteenth St.
Four Hundred Nineteenth St.
Four Hundred Twentieth St.
Four Hundred Twenty-First St.
Four Hundred Twenty-Second St.
Four Hundred Twenty-Third St.
Four Hundred Twenty-Fourth St.
Four Hundred Twenty-Fifth St.
Four Hundred Twenty-Sixth St.
Four Hundred Twenty-Seventh St.
Four Hundred Twenty-Eighth St.
Four Hundred Twenty-Ninth St.
Four Hundred Thirtieth St.
Four Hundred Thirty-First St.
Four Hundred Thirty-Second St.
Four Hundred Thirty-Third St.
Four Hundred Thirty-Fourth St.
Four Hundred Thirty-Fifth St.
Four Hundred Thirty-Sixth St.
Four Hundred Thirty-Seventh St.
Four Hundred Thirty-Eighth St.
Four Hundred Thirty-Ninth St.
Four Hundred Fortieth St.
Four Hundred Forty-First St.
Four Hundred Forty-Second St.
Four Hundred Forty-Third St.
Four Hundred Forty-Fourth St.
Four Hundred Forty-Fifth St.
Four Hundred Forty-Sixth St.
Four Hundred Forty-Seventh St.
Four Hundred Forty-Eighth St.
Four Hundred Forty-Ninth St.
Four Hundred Fiftieth St.
Four Hundred Fifty-First St.
Four Hundred Fifty-Second St.
Four Hundred Fifty-Third St.
Four Hundred Fifty-Fourth St.
Four Hundred Fifty-Fifth St.
Four Hundred Fifty-Sixth St.
Four Hundred Fifty-Seventh St.
Four Hundred Fifty-Eighth St.
Four Hundred Fifty-Ninth St.
Four Hundred Sixtieth St.
Four Hundred Sixty-First St.
Four Hundred Sixty-Second St.
Four Hundred Sixty-Third St.
Four Hundred Sixty-Fourth St.
Four Hundred Sixty-Fifth St.
Four Hundred Sixty-Sixth St.
Four Hundred Sixty-Seventh St.
Four Hundred Sixty-Eighth St.
Four Hundred Sixty-Ninth St.
Four Hundred Seventieth St.
Four Hundred Seventy-First St.
Four Hundred Seventy-Second St.
Four Hundred Seventy-Third St.
Four Hundred Seventy-Fourth St.
Four Hundred Seventy-Fifth St.
Four Hundred Seventy-Sixth St.
Four Hundred Seventy-Seventh St.
Four Hundred Seventy-Eighth St.
Four Hundred Seventy-Ninth St.
Four Hundred Eightieth St.
Four Hundred Eighty-First St.
Four Hundred Eighty-Second St.
Four Hundred Eighty-Third St.
Four Hundred Eighty-Fourth St.
Four Hundred Eighty-Fifth St.
Four Hundred Eighty-Sixth St.
Four Hundred Eighty-Seventh St.
Four Hundred Eighty-Eighth St.
Four Hundred Eighty-Ninth St.
Four Hundred Ninetieth St.
Four Hundred Ninety-First St.
Four Hundred Ninety-Second St.
Four Hundred Ninety-Third St.
Four Hundred Ninety-Fourth St.
Four Hundred Ninety-Fifth St.
Four Hundred Ninety-Sixth St.
Four Hundred Ninety-Seventh St.
Four Hundred Ninety-Eighth St.
Four Hundred Ninety-Ninth St.
Five Hundredth St.
Five Hundred First St.
Five Hundred Second St.
Five Hundred Third St.
Five Hundred Fourth St.
Five Hundred Fifth St.
Five Hundred Sixth St.
Five Hundred Seventh St.
Five Hundred Eighth St.
Five Hundred Ninth St.
Five Hundred Tenth St.
Five Hundred Eleventh St.
Five Hundred Twelfth St.
Five Hundred Thirteenth St.
Five Hundred Fourteenth St.
Five Hundred Fifteenth St.
Five Hundred Sixteenth St.
Five Hundred Seventeenth St.
Five Hundred Eighteenth St.
Five Hundred Nineteenth St.
Five Hundred Twentieth St.
Five Hundred Twenty-First St.
Five Hundred Twenty-Second St.
Five Hundred Twenty-Third St.
Five Hundred Twenty-Fourth St.
Five Hundred Twenty-Fifth St.
Five Hundred Twenty-Sixth St.
Five Hundred Twenty-Seventh St.
Five Hundred Twenty-Eighth St.
Five Hundred Twenty-Ninth St.
Five Hundred Thirtieth St.
Five Hundred Thirty-First St.
Five Hundred Thirty-Second St.
Five Hundred Thirty-Third St.
Five Hundred Thirty-Fourth St.
Five Hundred Thirty-Fifth St.
Five Hundred Thirty-Sixth St.
Five Hundred Thirty-Seventh St.
Five Hundred Thirty-Eighth St.
Five Hundred Thirty-Ninth St.
Five Hundred Fortieth St.
Five Hundred Forty-First St.
Five Hundred Forty-Second St.
Five Hundred Forty-Third St.
Five Hundred Forty-Fourth St.
Five Hundred Forty-Fifth St.
Five Hundred Forty-Sixth St.
Five Hundred Forty-Seventh St.
Five Hundred Forty-Eighth St.
Five Hundred Forty-Ninth St.
Five Hundred Fiftieth St.
Five Hundred Fifty-First St.
Five Hundred Fifty-Second St.
Five Hundred Fifty-Third St.
Five Hundred Fifty-Fourth St.
Five Hundred Fifty-Fifth St.
Five Hundred Fifty-Sixth St.
Five Hundred Fifty-Seventh St.
Five Hundred Fifty-Eighth St.
Five Hundred Fifty-Ninth St.
Five Hundred Sixtieth St.
Five Hundred Sixty-First St.
Five Hundred Sixty-Second St.
Five Hundred Sixty-Third St.
Five Hundred Sixty-Fourth St.
Five Hundred Sixty-Fifth St.
Five Hundred Sixty-Sixth St.
Five Hundred Sixty-Seventh St.
Five Hundred Sixty-Eighth St.
Five Hundred Sixty-Ninth St.
Five Hundred Seventieth St.
Five Hundred Seventy-First St.
Five Hundred Seventy-Second St.
Five Hundred Seventy-Third St.
Five Hundred Seventy-Fourth St.
Five Hundred Seventy-Fifth St.
Five Hundred Seventy-Sixth St.
Five Hundred Seventy-Seventh St.
Five Hundred Seventy-Eighth St.
Five Hundred Seventy-Ninth St.
Five Hundred Eightieth St.
Five Hundred Eighty-First St.
Five Hundred Eighty-Second St.
Five Hundred Eighty-Third St.
Five Hundred Eighty-Fourth St.
Five Hundred Eighty-Fifth St.
Five Hundred Eighty-Sixth St.
Five Hundred Eighty-Seventh St.
Five Hundred Eighty-Eighth St.
Five Hundred Eighty-Ninth St.
Five Hundred Ninetieth St.
Five Hundred Ninety-First St.
Five Hundred Ninety-Second St.
Five Hundred Ninety-Third St.
Five Hundred Ninety-Fourth St.
Five Hundred Ninety-Fifth St.
Five Hundred Ninety-Sixth St.
Five Hundred Ninety-Seventh St.
Five Hundred Ninety-Eighth St.
Five Hundred Ninety-Ninth St.
Six Hundredth St.
Six Hundred First St.
Six Hundred Second St.
Six Hundred Third St.
Six Hundred Fourth St.
Six Hundred Fifth St.
Six Hundred Sixth St.
Six Hundred Seventh St.
Six Hundred Eighth St.
Six Hundred Ninth St.
Six Hundred Tenth St.
Six Hundred Eleventh St.
Six Hundred Twelfth St.
Six Hundred Thirteenth St.
Six Hundred Fourteenth St.
Six Hundred Fifteenth St.
Six Hundred Sixteenth St.
Six Hundred Seventeenth St.
Six Hundred Eighteenth St.
Six Hundred Nineteenth St.
Six Hundred Twentieth St.
Six Hundred Twenty-First St.
Six Hundred Twenty-Second St.
Six Hundred Twenty-Third St.
Six Hundred Twenty-Fourth St.
Six Hundred Twenty-Fifth St.
Six Hundred Twenty-Sixth St.
Six Hundred Twenty-Seventh St.
Six Hundred Twenty-Eighth St.
Six Hundred Twenty-Ninth St.
Six Hundred Thirtieth St.
Six Hundred Thirty-First St.
Six Hundred Thirty-Second St.
Six Hundred Thirty-Third St.
Six Hundred Thirty-Fourth St.
Six Hundred Thirty-Fifth St.
Six Hundred Thirty-Sixth St.
Six Hundred Thirty-Seventh St.
Six Hundred Thirty-Eighth St.
Six Hundred Thirty-Ninth St.
Six Hundred Fortieth St.
Six Hundred Forty-First St.
Six Hundred Forty-Second St.
Six Hundred Forty-Third St.
Six Hundred Forty-Fourth St.
Six Hundred Forty-Fifth St.
Six Hundred Forty-Sixth St.
Six Hundred Forty-Seventh St.
Six Hundred Forty-Eighth St.
Six Hundred Forty-Ninth St.
Six Hundred Fiftieth St.
Six Hundred Fifty-First St.
Six Hundred Fifty-Second St.
Six Hundred Fifty-Third St.
Six Hundred Fifty-Fourth St.
Six Hundred Fifty-Fifth St.
Six Hundred Fifty-Sixth St.
Six Hundred Fifty-Seventh St.
Six Hundred Fifty-Eighth St.
Six Hundred Fifty-Ninth St.
Six Hundred Sixtieth St.
Six Hundred Sixty-First St.
Six Hundred Sixty-Second St.
Six Hundred Sixty-Third St.
Six Hundred Sixty-Fourth St.
Six Hundred Sixty-Fifth St.
Six Hundred Sixty-Sixth St.
Six Hundred Sixty-Seventh St.
Six Hundred Sixty-Eighth St.
Six Hundred Sixty-Ninth St.
Six Hundred Seventieth St.
Six Hundred Seventy-First St.
Six Hundred Seventy-Second St.
Six Hundred Seventy-Third St.
Six Hundred Seventy-Fourth St.
Six Hundred Seventy-Fifth St.
Six Hundred Seventy-Sixth St.
Six Hundred Seventy-Seventh St.
Six Hundred Seventy-Eighth St.
Six Hundred Seventy-Ninth St.
Six Hundred Eightieth St.
Six Hundred Eighty-First St.
Six Hundred Eighty-Second St.
Six Hundred Eighty-Third St.
Six Hundred Eighty-Fourth St.
Six Hundred Eighty-Fifth St.
Six Hundred Eighty-Sixth St.
Six Hundred Eighty-Seventh St.
Six Hundred Eighty-Eighth St.
Six Hundred Eighty-Ninth St.
Six Hundred Ninetieth St.
Six Hundred Ninety-First St.
Six Hundred Ninety-Second St.
Six Hundred Ninety-Third St.
Six Hundred Ninety-Fourth St.
Six Hundred Ninety-Fifth St.
Six Hundred Ninety-Sixth St.
Six Hundred Ninety-Seventh St.
Six Hundred Ninety-Eighth St.
Six Hundred Ninety-Ninth St.
Seven Hundredth St.
Seven Hundred First St.
Seven Hundred Second St.
Seven Hundred Third St.
Seven Hundred Fourth St.
Seven Hundred Fifth St.
Seven Hundred Sixth St.
Seven Hundred Seventh St.
Seven Hundred Eighth St.
Seven Hundred Ninth St.
Seven Hundred Tenth St.
Seven Hundred Eleventh St.
Seven Hundred Twelfth St.
Seven Hundred Thirteenth St.
Seven Hundred Fourteenth St.
Seven Hundred Fifteenth St.
Seven Hundred Sixteenth St.
Seven Hundred Seventeenth St.
Seven Hundred Eighteenth St.
Seven Hundred Nineteenth St.
Seven Hundred Twentieth St.
Seven Hundred Twenty-First St.
Seven Hundred Twenty-Second St.
Seven Hundred Twenty-Third St.
Seven Hundred Twenty-Fourth St.
Seven Hundred Twenty-Fifth St.
Seven Hundred Twenty-Sixth St.
Seven Hundred Twenty-Seventh St.
Seven Hundred Twenty-Eighth St.
Seven Hundred Twenty-Ninth St.
Seven Hundred Thirtieth St.
Seven Hundred Thirty-First St.
Seven Hundred Thirty-Second St.
Seven Hundred Thirty-Third St.
Seven Hundred Thirty-Fourth St.
Seven Hundred Thirty-Fifth St.
Seven Hundred Thirty-Sixth St.
Seven Hundred Thirty-Seventh St.
Seven Hundred Thirty-Eighth St.
Seven Hundred Thirty-Ninth St.
Seven Hundred Fortieth St.
Seven Hundred Forty-First St.
Seven Hundred Forty-Second St.
Seven Hundred Forty-Third St.
Seven Hundred Forty-Fourth St.
Seven Hundred Forty-Fifth St.
Seven Hundred Forty-Sixth St.
Seven Hundred Forty-Seventh St.
Seven Hundred Forty-Eighth St.
Seven Hundred Forty-Ninth St.
Seven Hundred Fiftieth St.
Seven Hundred Fifty-First St.
Seven Hundred Fifty-Second St.
Seven Hundred Fifty-Third St.
Seven Hundred Fifty-Fourth St.
Seven Hundred Fifty-Fifth St.
Seven Hundred Fifty-Sixth St.
Seven Hundred Fifty-Seventh St.
Seven Hundred Fifty-Eighth St.
Seven Hundred Fifty-Ninth St.
Seven Hundred Sixtieth St.
Seven Hundred Sixty-First St.
Seven Hundred Sixty-Second St.
Seven Hundred Sixty-Third St.
Seven Hundred Sixty-Fourth St.
Seven Hundred Sixty-Fifth St.
Seven Hundred Sixty-Sixth St.
Seven Hundred Sixty-Seventh St.
Seven Hundred Sixty-Eighth St.
Seven Hundred Sixty-Ninth St.
Seven Hundred Seventieth St.
Seven Hundred Seventy-First St.
Seven Hundred Seventy-Second St.
Seven Hundred Seventy-Third St.
Seven Hundred Seventy-Fourth St.
Seven Hundred Seventy-Fifth St.
Seven Hundred Seventy-Sixth St.
Seven Hundred Seventy-Seventh St.
Seven Hundred Seventy-Eighth St.
Seven Hundred Seventy-Ninth St.
Seven Hundred Eightieth St.
Seven Hundred Eighty-First St.
Seven Hundred Eighty-Second St.
Seven Hundred Eighty-Third St.
Seven Hundred Eighty-Fourth St.
Seven Hundred Eighty-Fifth St.
Seven Hundred Eighty-Sixth St.
Seven Hundred Eighty-Seventh St.
Seven Hundred Eighty-Eighth St.
Seven Hundred Eighty-Ninth St.
Seven Hundred Ninetieth St.
Seven Hundred Ninety-First St.
Seven Hundred Ninety-Second St.
Seven Hundred Ninety-Third St.
Seven Hundred Ninety-Fourth St.
Seven Hundred Ninety-Fifth St.
Seven Hundred Ninety-Sixth St.
Seven Hundred Ninety-Seventh St.
Seven Hundred Ninety-Eighth St.
Seven Hundred Ninety-Ninth St.
Eight Hundredth St.
Eight Hundred First St.
Eight Hundred Second St.
Eight Hundred Third St.
Eight Hundred Fourth St.
Eight Hundred Fifth St.
Eight Hundred Sixth St.
Eight Hundred Seventh St.
Eight Hundred Eighth St.
Eight Hundred Ninth St.
Eight Hundred Tenth St.
Eight Hundred Eleventh St.
Eight Hundred Twelfth St.
Eight Hundred Thirteenth St.
Eight Hundred Fourteenth St.
Eight Hundred Fifteenth St.
Eight Hundred Sixteenth St.
Eight Hundred Seventeenth St.
Eight Hundred Eighteenth St.
Eight Hundred Nineteenth St.
Eight Hundred Twentieth St.
Eight Hundred Twenty-First St.
Eight Hundred Twenty-Second St.
Eight Hundred Twenty-Third St.
Eight Hundred Twenty-Fourth St.
Eight Hundred Twenty-Fifth St.
Eight Hundred Twenty-Sixth St.
Eight Hundred Twenty-Seventh St.
Eight Hundred Twenty-Eighth St.
Eight Hundred Twenty-Ninth St.
Eight Hundred Thirtieth St.
Eight Hundred Thirty-First St.
Eight Hundred Thirty-Second St.
Eight Hundred Thirty-Third St.
Eight Hundred Thirty-Fourth St.
Eight Hundred Thirty-Fifth St.
Eight Hundred Thirty-Sixth St.
Eight Hundred Thirty-Seventh St.
Eight Hundred Thirty-Eighth St.
Eight Hundred Thirty-Ninth St.
Eight Hundred Fortieth St.
Eight Hundred Forty-First St.
Eight Hundred Forty-Second St.
Eight Hundred Forty-Third St.
Eight Hundred Forty-Fourth St.
Eight Hundred Forty-Fifth St.
Eight Hundred Forty-Sixth St.
Eight Hundred Forty-Seventh St.
Eight Hundred Forty-Eighth St.
Eight Hundred Forty-Ninth St.
Eight Hundred Fiftieth St.
Eight Hundred Fifty-First St.
Eight Hundred Fifty-Second St.
Eight Hundred Fifty-Third St.
Eight Hundred Fifty-Fourth St.
Eight Hundred Fifty-Fifth St.
Eight Hundred Fifty-Sixth St.
Eight Hundred Fifty-Seventh St.
Eight Hundred Fifty-Eighth St.
Eight Hundred Fifty-Ninth St.
Eight Hundred Sixtieth St.
Eight Hundred Sixty-First St.
Eight Hundred Sixty-Second St.
Eight Hundred Sixty-Third St.
Eight Hundred Sixty-Fourth St.
Eight Hundred Sixty-Fifth St.
Eight Hundred Sixty-Sixth St.
Eight Hundred Sixty-Seventh St.
Eight Hundred Sixty-Eighth St.
Eight Hundred Sixty-Ninth St.
Eight Hundred Seventieth St.
Eight Hundred Seventy-First St.
Eight Hundred Seventy-Second St.
Eight Hundred Seventy-Third St.
Eight Hundred Seventy-Fourth St.
Eight Hundred Seventy-Fifth St.
Eight Hundred Seventy-Sixth St.
Eight Hundred Seventy-Seventh St.
Eight Hundred Seventy-Eighth St.
Eight Hundred Seventy-Ninth St.
Eight Hundred Eightieth St.
Eight Hundred Eighty-First St.
Eight Hundred Eighty-Second St.
Eight Hundred Eighty-Third St.
Eight Hundred Eighty-Fourth St.
Eight Hundred Eighty-Fifth St.
Eight Hundred Eighty-Sixth St.
Eight Hundred Eighty-Seventh St.
Eight Hundred Eighty-Eighth St.
Eight Hundred Eighty-Ninth St.
Eight Hundred Ninetieth St.
Eight Hundred Ninety-First St.
Eight Hundred Ninety-Second St.
Eight Hundred Ninety-Third St.
Eight Hundred Ninety-Fourth St.
Eight Hundred Ninety-Fifth St.
Eight Hundred Ninety-Sixth St.
Eight Hundred Ninety-Seventh St.
Eight Hundred Ninety-Eighth St.
Eight Hundred Ninety-Ninth St.
Nine Hundredth St.
Nine Hundred First St.
Nine Hundred Second St.
Nine Hundred Third St.
Nine Hundred Fourth St.
Nine Hundred Fifth St.
Nine Hundred Sixth St.
Nine Hundred Seventh St.
Nine Hundred Eighth St.
Nine Hundred Ninth St.
Nine Hundred Tenth St.
Nine Hundred Eleventh St.
Nine Hundred Twelfth St.
Nine Hundred Thirteenth St.
Nine Hundred Fourteenth St.
Nine Hundred Fifteenth St.
Nine Hundred Sixteenth St.
Nine Hundred Seventeenth St.
Nine Hundred Eighteenth St.
Nine Hundred Nineteenth St.
Nine Hundred Twentieth St.
Nine Hundred Twenty-First St.
Nine Hundred Twenty-Second St.
Nine Hundred Twenty-Third St.
Nine Hundred Twenty-Fourth St.
Nine Hundred Twenty-Fifth St.
Nine Hundred Twenty-Sixth St.
Nine Hundred Twenty-Seventh St.
Nine Hundred Twenty-Eighth St.
Nine Hundred Twenty-Ninth St.
Nine Hundred Thirtieth St.
Nine Hundred Thirty-First St.
Nine Hundred Thirty-Second St.
Nine Hundred Thirty-Third St.
Nine Hundred Thirty-Fourth St.
Nine Hundred Thirty-Fifth St.
Nine Hundred Thirty-Sixth St.
Nine Hundred Thirty-Seventh St.
Nine Hundred Thirty-Eighth St.
Nine Hundred Thirty-Ninth St.
Nine Hundred Fortieth St.
Nine Hundred Forty-First St.
Nine Hundred Forty-Second St.
Nine Hundred Forty-Third St.
Nine Hundred Forty-Fourth St.
Nine Hundred Forty-Fifth St.
Nine Hundred Forty-Sixth St.
Nine Hundred Forty-Seventh St.
Nine Hundred Forty-Eighth St.
Nine Hundred Forty-Ninth St.
Nine Hundred Fiftieth St.
Nine Hundred Fifty-First St.
Nine Hundred Fifty-Second St.
Nine Hundred Fifty-Third St.
Nine Hundred Fifty-Fourth St.
Nine Hundred Fifty-Fifth St.
Nine Hundred Fifty-Sixth St.
Nine Hundred Fifty-Seventh St.
Nine Hundred Fifty-Eighth St.
Nine Hundred Fifty-Ninth St.
Nine Hundred Sixtieth St.
Nine Hundred Sixty-First St.
Nine Hundred Sixty-Second St.
Nine Hundred Sixty-Third St.
Nine Hundred Sixty-Fourth St.
Nine Hundred Sixty-Fifth St.
Nine Hundred Sixty-Sixth St.
Nine Hundred Sixty-Seventh St.
Nine

STOKES COUNTY

NINTH DIVISION

SCALE MILES

0 1 2 3 4

SCALE FOR INSETS MILES

0 0.5 1.0

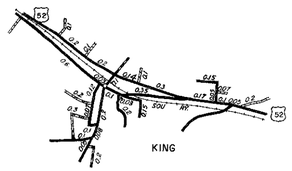



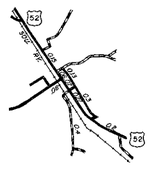



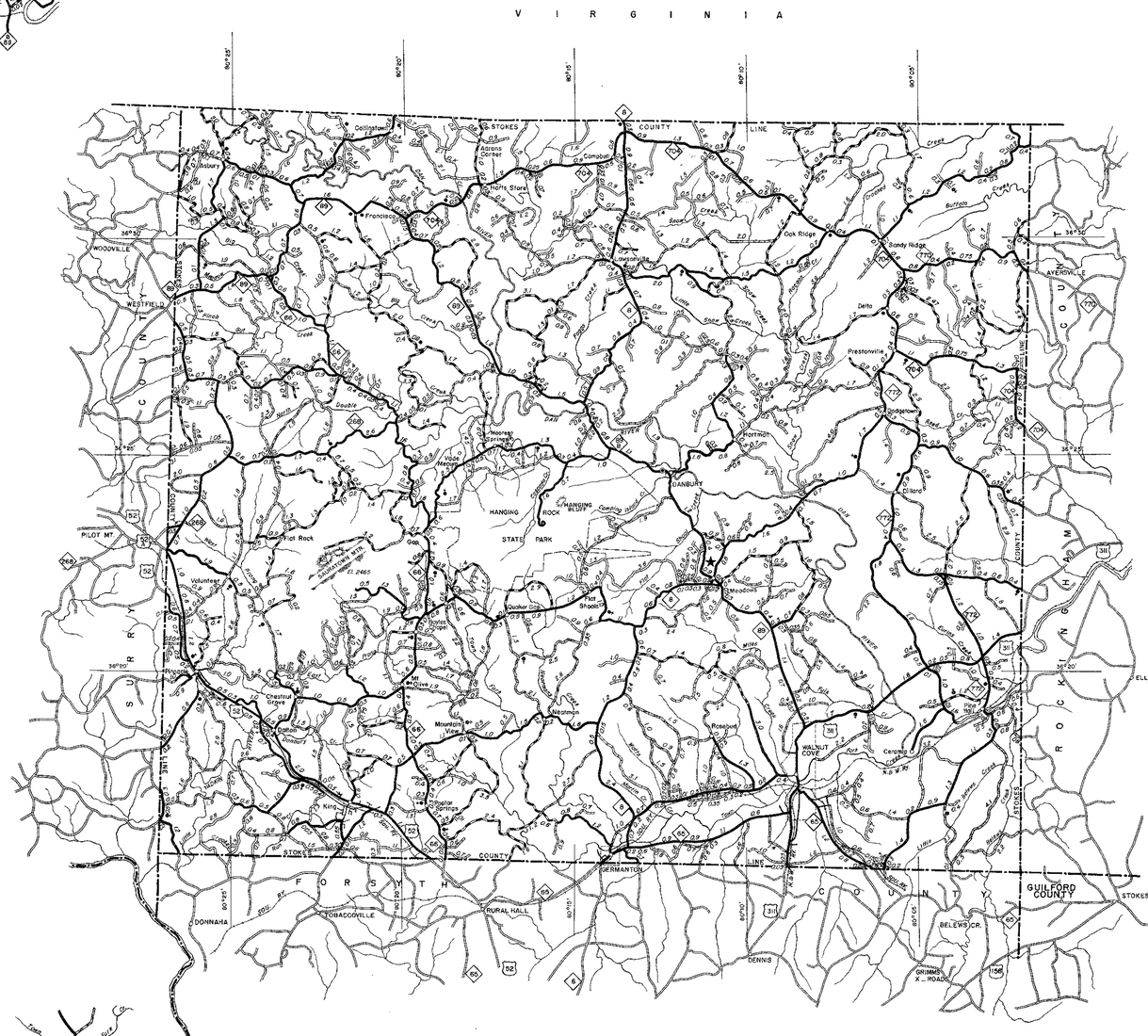

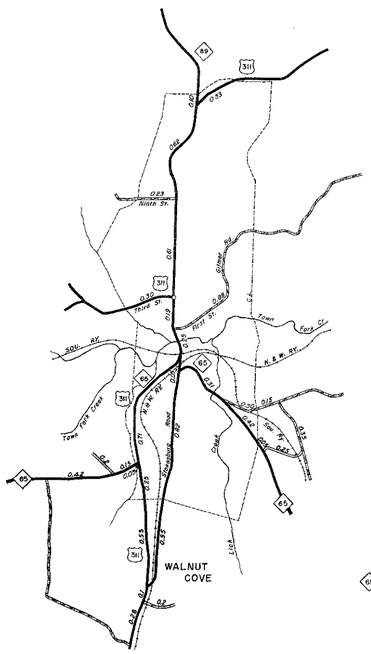

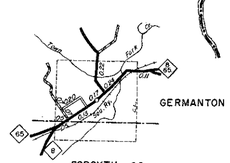

6 – 30 – 57	
4 – 29 – 57	
3 – 30 – 56	
2 – 29 – 56	
1 – 29 – 56	
1 – 27 – 56	
REVISED	

STOKES CO.

THIS MAP, CORRECTED TO JULY 1, 1957, INCLUDES ROADS UNDER CONSTRUCTION

LEGEND

- PAVED ROAD
- STONE SURFACED OR EQUIVALENT
- SOIL SURFACED ROAD
- GRADED AND DRAINED ROAD
- UNIMPROVED ROAD
- UNDERGROUND CABLE
- RAILROAD
- GRADE SEPARATION
- COUNTY SEAT ALSO INCORPORATED CITY
- SCHOOL
- CHURCH
- PRISON CAMP
- TRIANGULATION STATION
- FOREST SERVICE LOOKOUT STATION
- UNITED STATES HIGHWAY
- STATE HIGHWAY

NORTH CAROLINA
STATE HIGHWAY COMMISSION

SHEET 1 OF 1

LITHOGRAPHED BY CHARLOTTE, N. C. BY WASHBURN PRINTING CO.

SURRY COUNTY

ELEVENTH DIVISION

SCALE MILES

0 1 2 3 4

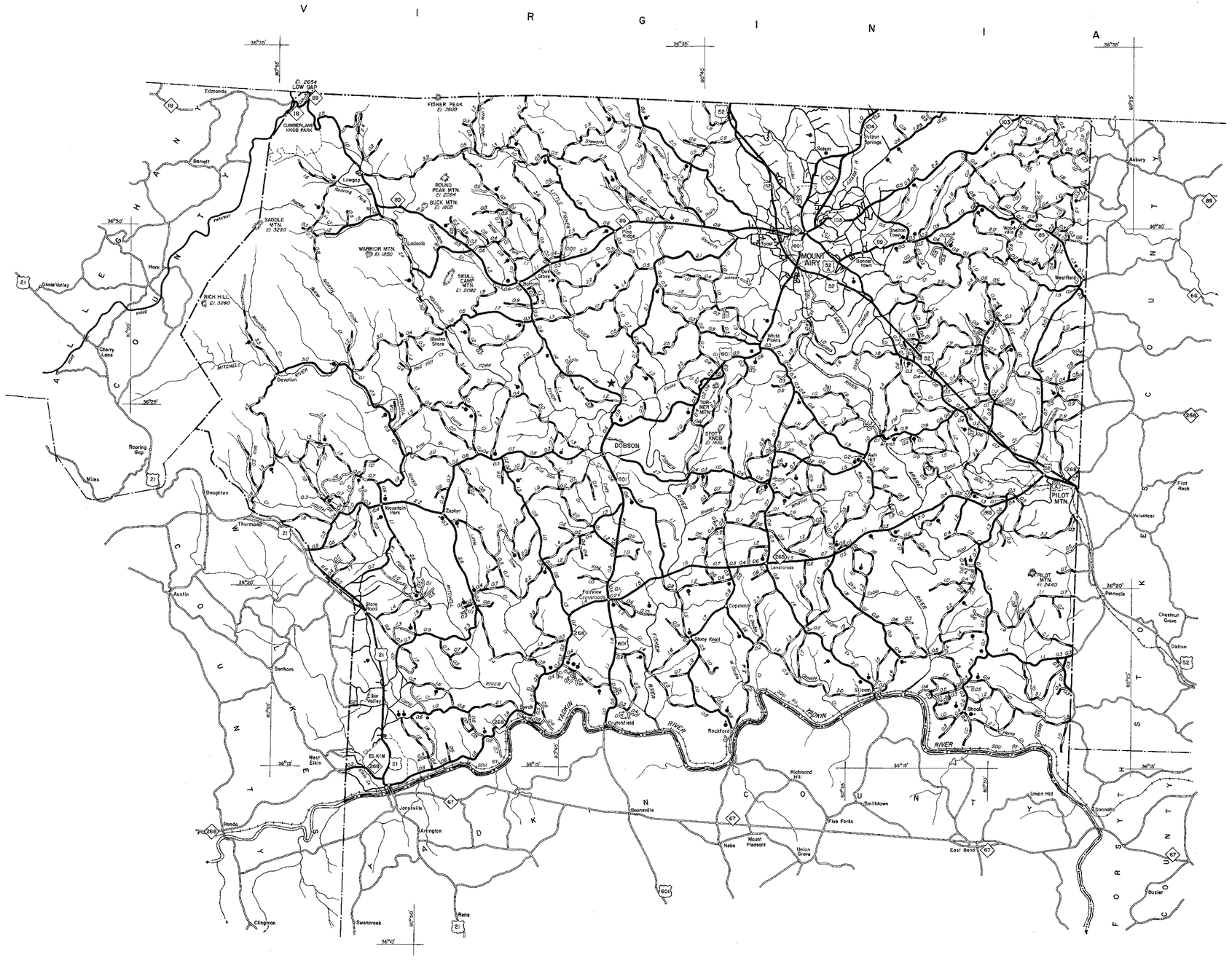

THIS MAP, CORRECTED TO JULY 1, 1957, INCLUDES ROADS UNDER CONSTRUCTION

LEGEND

- PAVED ROAD
- STONE SURFACED OR EQUIVALENT
- SOIL SURFACED ROAD
- GRADED AND DRAINED ROAD
- UNIMPROVED ROAD
- UNDERGROUND CABLE
- RAILROAD
- GRADE SEPARATION
- COUNTY SEAT ALSO INCORPORATED CITY
- SCHOOL
- CHURCH
- PRISON CAMP
- TRIANGULATION STATION
- FOREST SERVICE LOOKOUT STATION
- UNITED STATES HIGHWAY
- STATE HIGHWAY

NOTE

MILEAGE SHOWN TO CORPORATE LIMITS OF SMALL TOWNS.

FOR MILEAGE IN TOWN AND VICINITY SEE SUPPLEMENT SHEET.

NORTH CAROLINA
STATE HIGHWAY COMMISSION

SHEET 1 OF 2

SURRY CO.

6 – 30 – 57	
11 – 2 – 56	
5 – 31 – 56	
4 – 20 – 56	
1 – 27 – 56	
9 – 30 – 55	
6 – 30 – 55	
REVISED	Mac.

LITHOGRAPHED IN CHARLOTTE, N. C., BY WASHBURN PRINTING CO.

SURRY COUNTY

SUPPLEMENT

ELEVENTH DIVISION

SCALE

0 0.5 1.0 Mi.

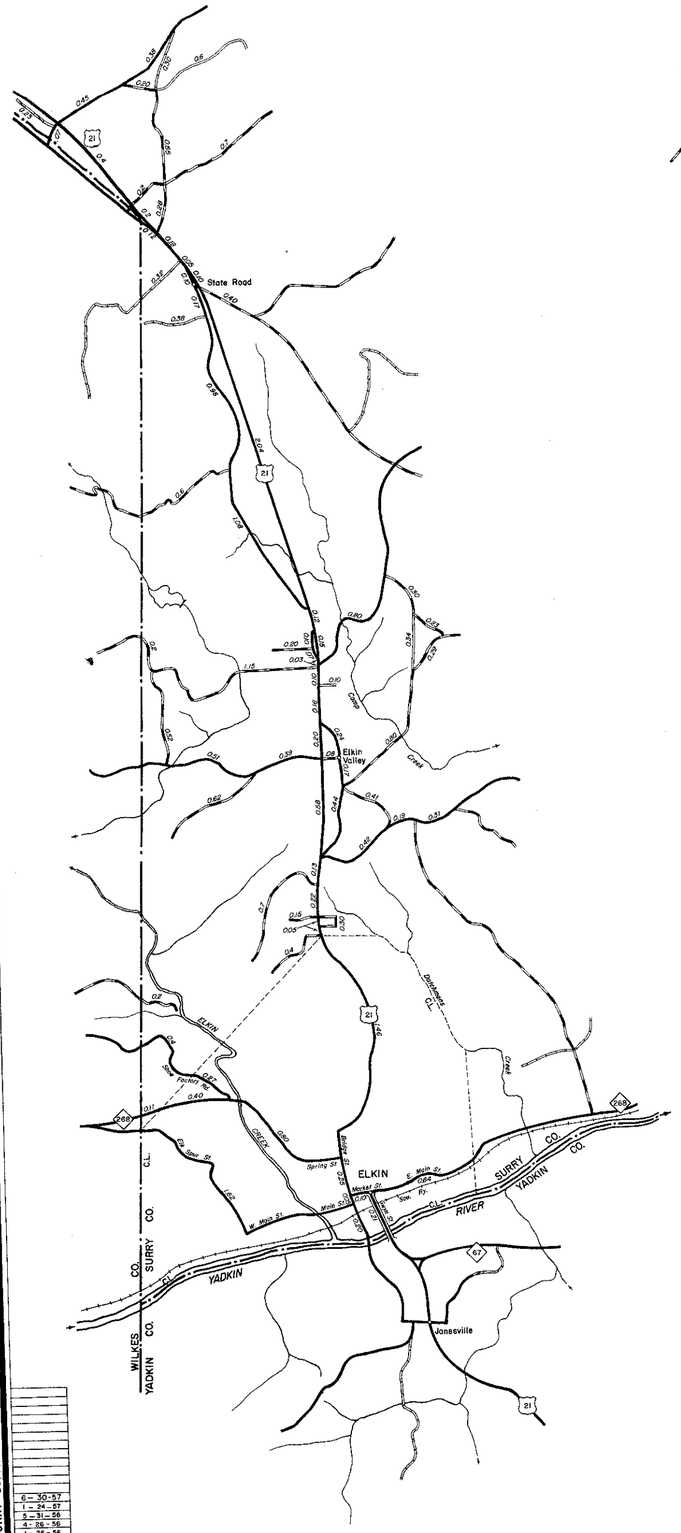



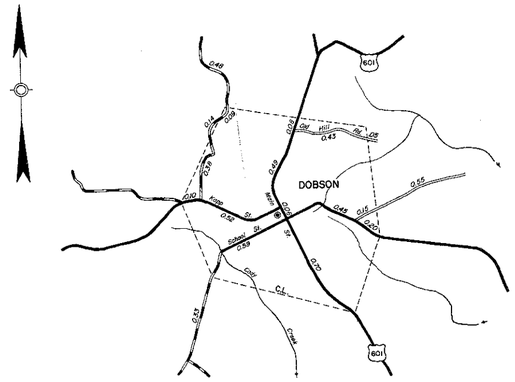

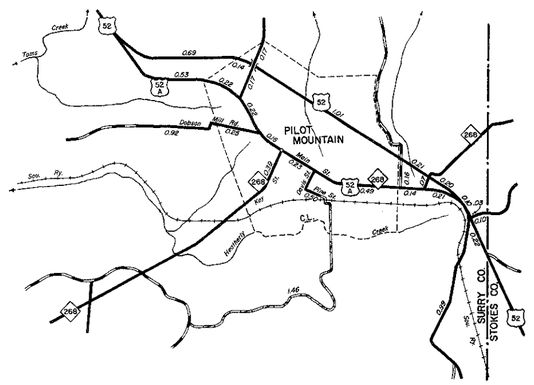

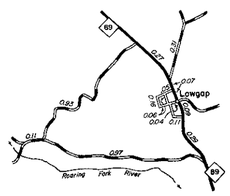

THIS MAP, CORRECTED TO JULY 1, 1957, INCLUDES ROADS UNDER CONSTRUCTION

LEGEND

- PAVED ROAD
- STONE SURFACED OR EQUIVALENT
- SOIL SURFACED ROAD
- GRADED AND DRAINED ROAD
- UNIMPROVED ROAD
- UNDERGROUND CABLE
- RAILROAD
- GRADE SEPARATION
- COUNTY SEAT ALSO INCORPORATED CITY
- SCHOOL
- CHURCH
- PRISON CAMP
- TRIANGULATION STATION
- FOREST SERVICE LOOKOUT STATION
- UNITED STATES HIGHWAY
- STATE HIGHWAY

NORTH CAROLINA
STATE HIGHWAY COMMISSION

SHEET 2 OF 2

SURRY SUPP.

REVISED	McC.
6-30-58	
6-30-57	
1-24-57	
5-31-56	
4-26-56	
1-26-56	
8-30-55	
6-30-55	

LITHOGRAPHED IN CHARLOTTE, N. C. BY WASHBURN PRINTING CO.

SWAIN COUNTY

FOURTEENTH DIVISION

SCALE MILES

0 1 2 3 4

SCALE FOR INSETS MILES

0 0.5 1.0

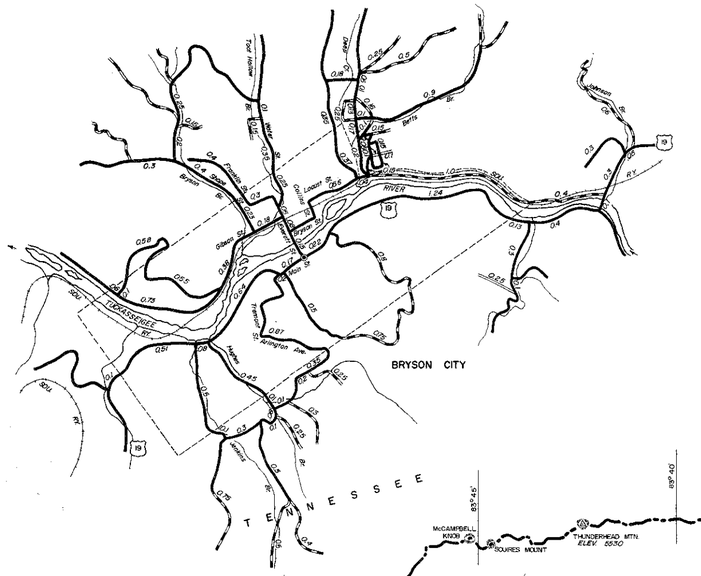
BRYSON CITY
TENNESSEE
RIVER
Tuckaseigee
Main St
Depot St
Gibson St
Hamm
Bartis
Fontana Dam
Fontana
Tuckaseigee
Freedom
Springfield Dam
Hazel
Locust
Locust
Bartis
Bartis
Bryson
Bryson
Bryson

TRANSYLVANIA COUNTY

FOURTEENTH DIVISION

SCALE
MILES
0 1 2 3 4

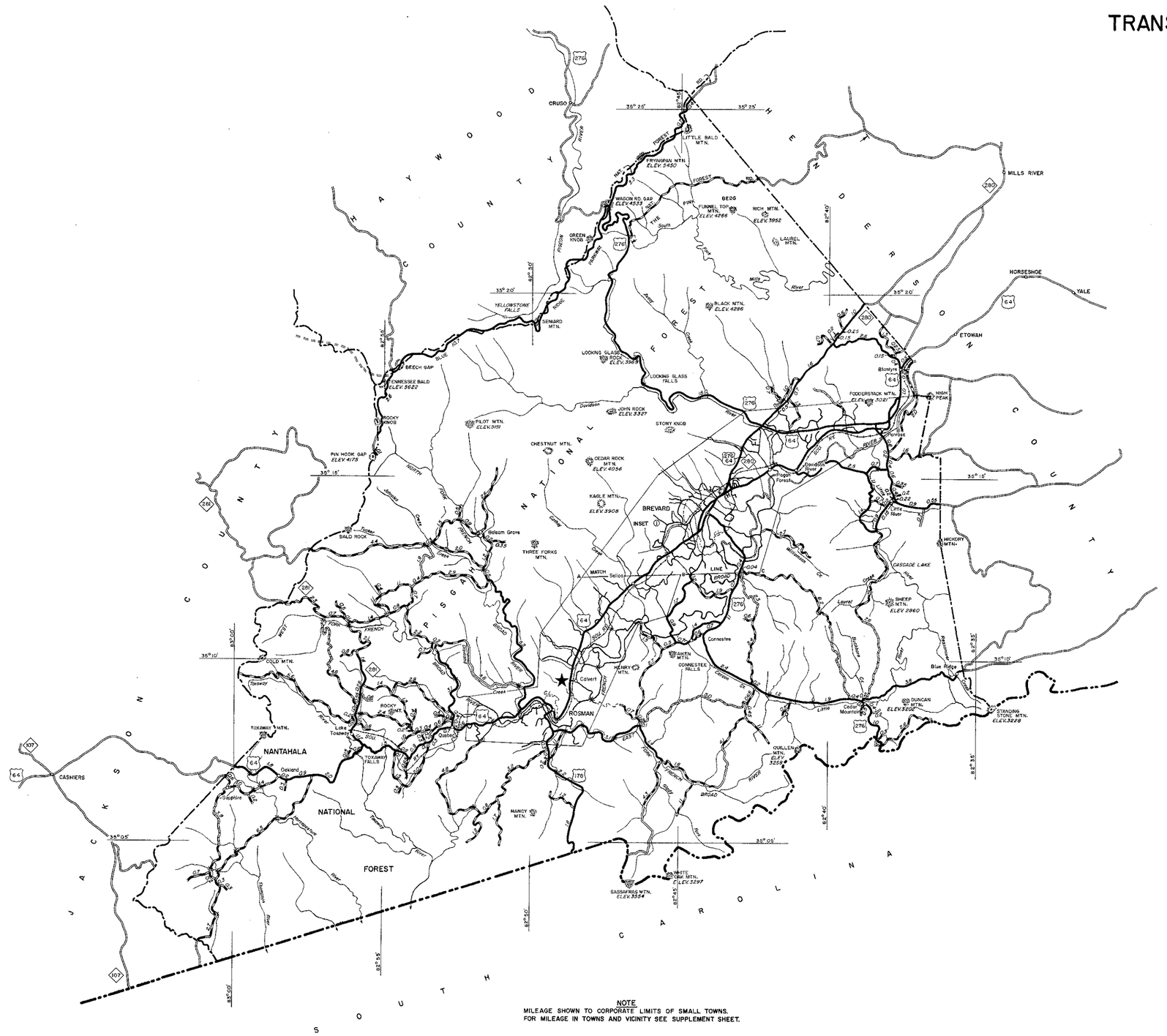

NOTE
MILEAGE SHOWN TO CORPORATE LIMITS OF SMALL TOWNS.
FOR MILEAGE IN TOWNS AND VICINITY SEE SUPPLEMENT SHEET.

THIS MAP, CORRECTED TO JULY 1, 1957, INCLUDES ROADS UNDER CONSTRUCTION

LEGEND

- PAVED ROAD
- STONE SURFACED OR EQUIVALENT
- SOIL SURFACED ROAD
- GRADED AND DRAINED ROAD
- UNIMPROVED ROAD
- UNDERGROUND CABLE
- RAILROAD
- GRADE SEPARATION
- COUNTY SEAT ALSO INCORPORATED CITY
- SCHOOL
- CHURCH
- PRISON CAMP
- TRIANGULATION STATION
- FOREST SERVICE LOOKOUT STATION
- 64 UNITED STATES HIGHWAY
- 27 STATE HIGHWAY

NORTH CAROLINA
STATE HIGHWAY COMMISSION

SHEET 1 OF 2

TRANSYLVANIA CO.

8 — 30 — 57	
8 — 27 — 57	
11 — 2 — 56	
6 — 30 — 56	
REVISED	

LITHOGRAPHED IN CHARLOTTE, N. C., BY WASHBURN PRINTING CO.

TRANSYLVANIA COUNTY

SUPPLEMENT

FOURTEENTH DIVISION

SCALE

0 1/2 1 MI.

INSET (1)

BREVARD

Pisgah Forest

Davidson River

Penrose

SELICA

ROSMAN

Calvert

MATCH LINE

A B C

38° 12' 30"

THIS MAP, CORRECTED TO JULY 1, 1957, INCLUDES ROADS UNDER CONSTRUCTION

LEGEND

- PAVED ROAD
- STONE SURFACED OR EQUIVALENT
- SOIL SURFACED ROAD
- GRADED AND DRAINED ROAD
- UNIMPROVED ROAD
- UNDERGROUND CABLE
- RAILROAD
- GRADE SEPARATION
- COUNTY SEAT ALSO INCORPORATED CITY
- SCHOOL
- CHURCH
- PRISON CAMP
- TRIANGULATION STATION
- FOREST SERVICE LOOKOUT STATION
- UNITED STATES HIGHWAY
- STATE HIGHWAY

NORTH CAROLINA
STATE HIGHWAY COMMISSION

SHEET 2 OF 2

TRANSYLVANIA SUPP.

6 — 30 — 57
6 — 27 — 57
6 — 30 — 58
REVISED

LITHOGRAPHED IN CHARLOTTE, N. C., BY WASHBURN PRINTING CO.

TYRRELL COUNTY

FIRST DIVISION
SCALE
MILES
0 1 2 3 4

SCALE FOR INSETS
MILES
0 0.5 1.0

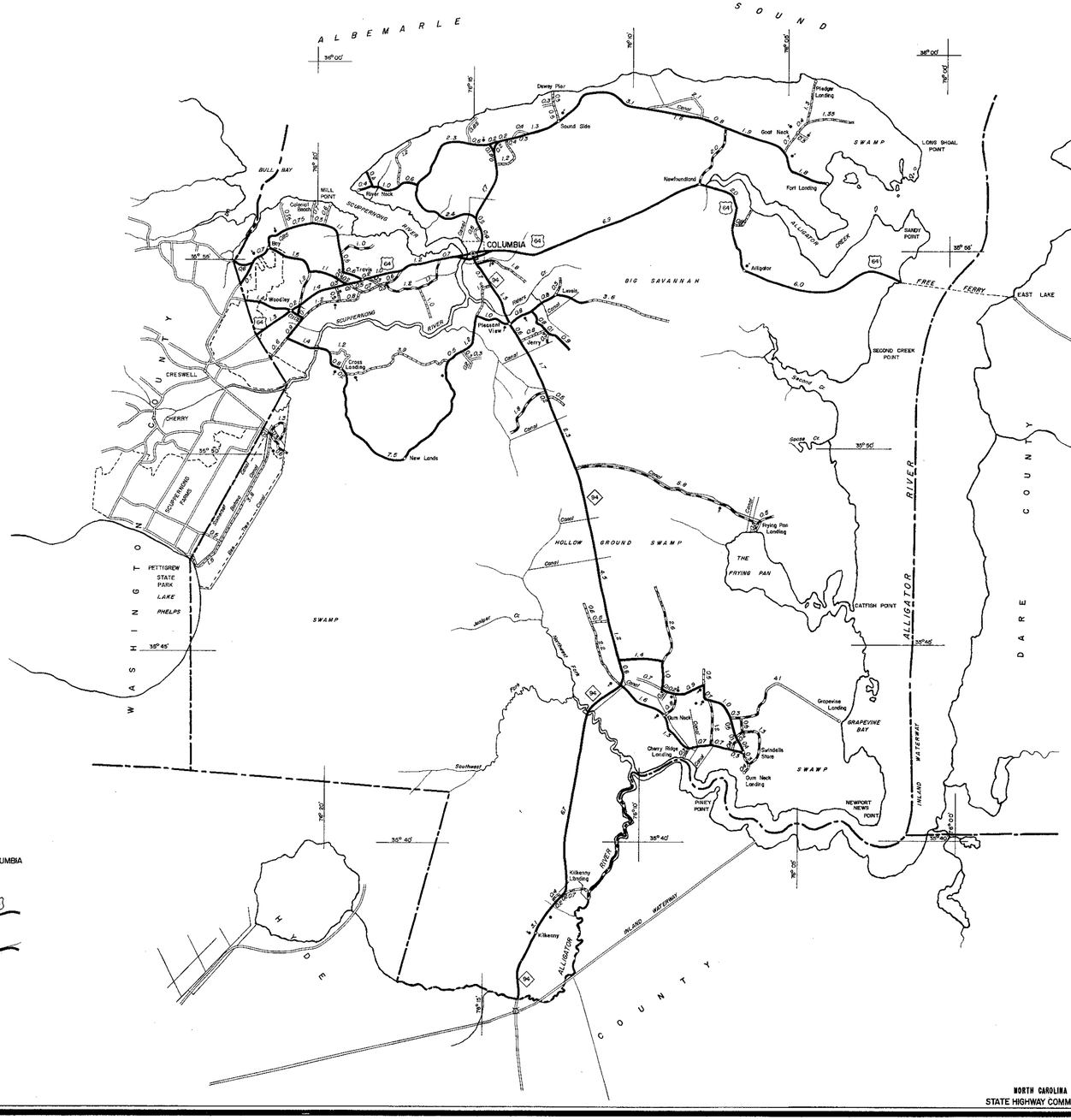

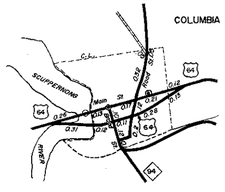

THIS MAP, CORRECTED TO JULY 1, 1957, INCLUDES ROADS UNDER CONSTRUCTION

LEGEND

- PAVED ROAD
- STONE SURFACED OR EQUIVALENT
- SOIL SURFACED ROAD
- GRADED AND DRAINED ROAD
- UNIMPROVED ROAD
- UNDERGROUND CABLE
- RAILROAD
- GRADE SEPARATION
- COUNTY SEAT ALSO INCORPORATED CITY
- SCHOOL
- CHURCH
- PRISON CAMP
- TRIANGULATION STATION
- FOREST SERVICE LOOKOUT STATION
- 64 UNITED STATES HIGHWAY
- 17 STATE HIGHWAY

TYRRELL CO.

6—30—57
5—30—58
REVISED

NORTH CAROLINA
STATE HIGHWAY COMMISSION

SHEET 1 OF 1

LITHOGRAPHED BY CHARLOTTE, N. C., BY WASHBURN PRINTING CO.

UNION COUNTY

TENTH DIVISION

SCALE
MILES
0 1 2 3 4

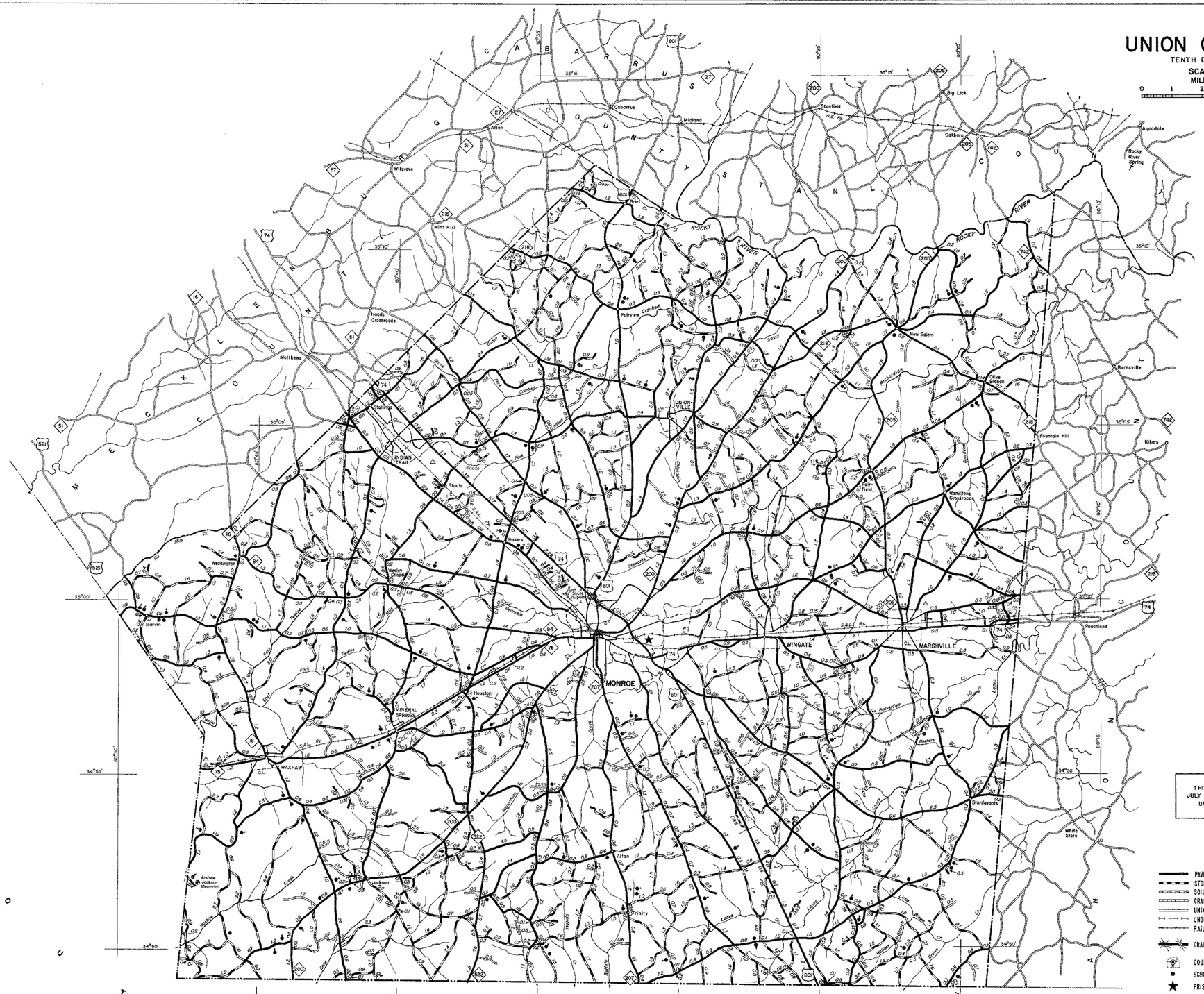

THIS MAP, CORRECTED TO JULY 1, 1957, INCLUDES ROADS UNDER CONSTRUCTION

LEGEND

- PAVED ROAD
- STONE SURFACED OR EQUIVALENT
- SOIL SURFACED ROAD
- GRADED AND DRAINED ROAD
- UNIMPROVED ROAD
- UNDERGROUND CABLE
- RAILROAD
- GRADE SEPARATION
- COUNTY SEAT ALSO INCORPORATED CITY
- SCHOOL
- CHURCH
- PRISON CAMP
- TRIANGULATION STATION
- FOREST SERVICE LOOKOUT STATION
- UNITED STATES HIGHWAY
- STATE HIGHWAY

NOTE

MILEAGE SHOWN TO CORPORATE LIMITS OF SMALL TOWNS.
FOR MILEAGE IN TOWNS AND VICINITY SEE SUPPLEMENT SHEET.

6 — 30 — 57	
11 — 2 — 56	
3 — 29 — 56	
9 — 30 — 55	
6 — 30 — 55	
REVISED	MGC.

UNION CO.

NORTH CAROLINA
STATE HIGHWAY COMMISSION

SHEET 1 OF 2

LITHOGRAPHED IN CHARLOTTE, N. C., BY WASHBURN PRINTING CO.

UNION COUNTY

SUPPLEMENT

TENTH DIVISION

SCALE

0 0.5 1.0 MI.

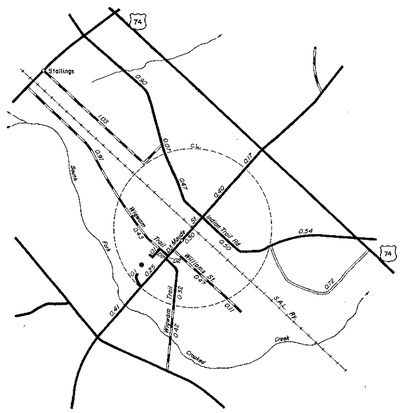

INDIAN TRAIL

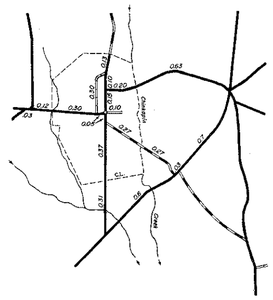

UNIONVILLE

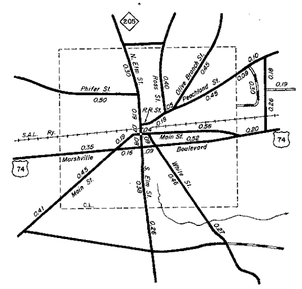

MARSHVILLE

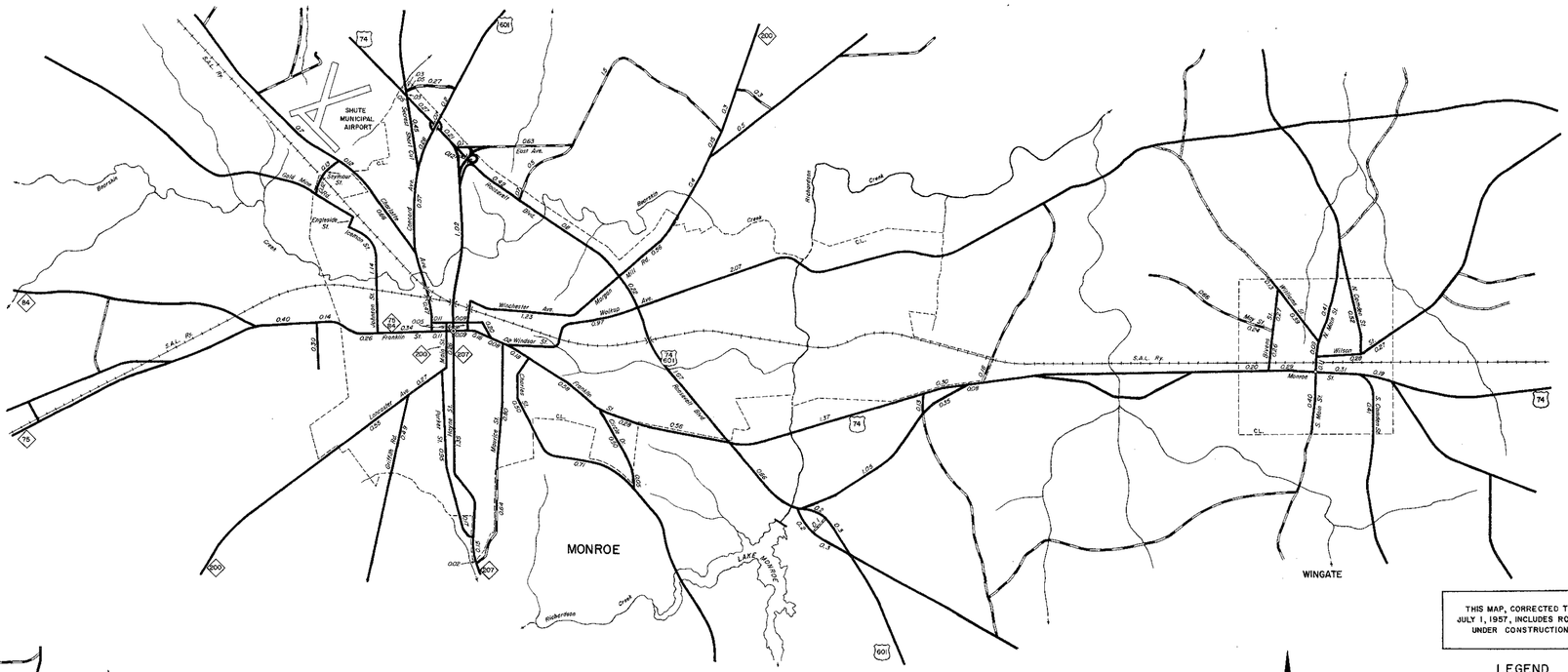

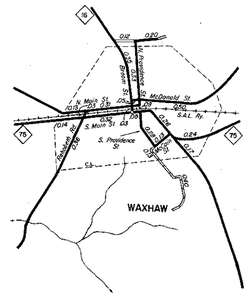

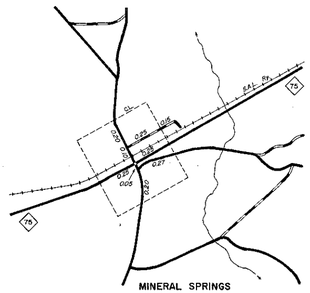

THIS MAP, CORRECTED TO JULY 1, 1957, INCLUDES ROADS UNDER CONSTRUCTION

LEGEND

- PAVED ROAD
- STONE SURFACED OR EQUIVALENT
- SOIL SURFACED ROAD
- GRADED AND DRAINED ROAD
- UNIMPROVED ROAD
- UNDERGROUND CABLE
- RAILROAD
- GRADE SEPARATION
- COUNTY SEAT ALSO INCORPORATED CITY
- SCHOOL
- CHURCH
- PRISON CAMP
- TRIANGULATION STATION
- FOREST SERVICE LOOKOUT STATION
- UNITED STATES HIGHWAY
- STATE HIGHWAY

UNION SUPP.

6 — 30 — 57	
11 — 2 — 56	
3 — 29 — 56	
9 — 30 — 55	
6 — 30 — 55	
REVISED	MLC

NORTH CAROLINA
STATE HIGHWAY COMMISSION

SHEET 2 OF 2

LITHOGRAPHED IN CHARLOTTE, N. C., BY WASHBURN PRINTING CO.

VANCE COUNTY

FIFTH DIVISION

SCALE
MILES
0 1 2 3 4

SCALE FOR INSETS
MILES
0 0.5 1.0

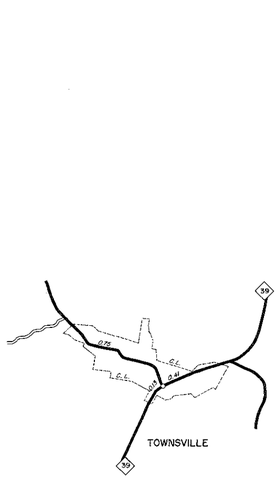

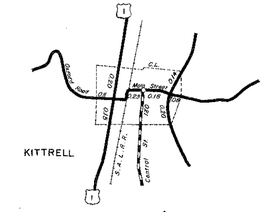

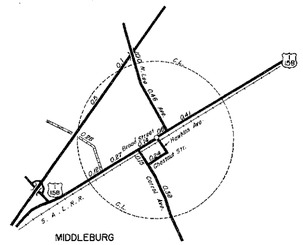

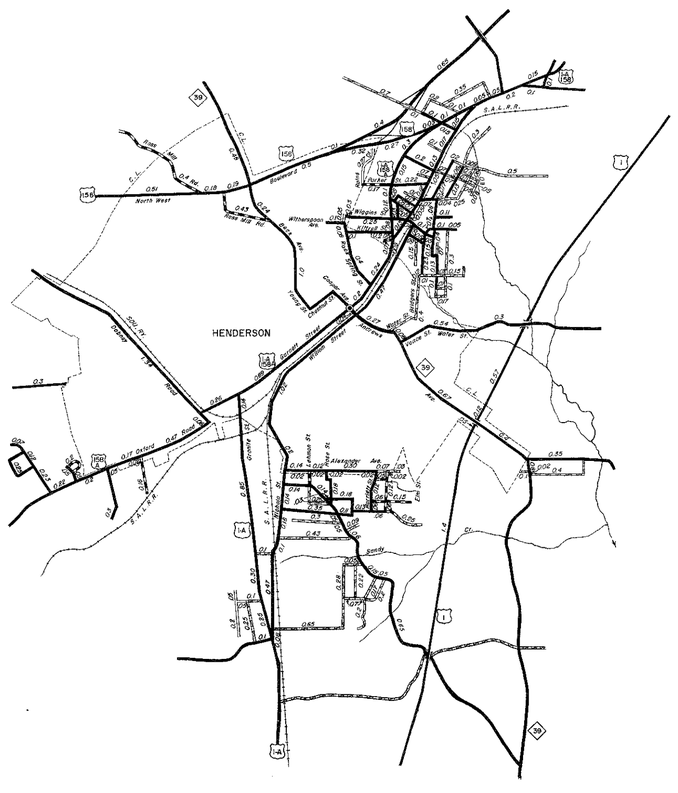



6—30—57
6—27—57
4—25—57
6—28—56
3—29—56
1—27—56
1—1—56
6—30—55
REVISED

VANCE

THIS MAP, CORRECTED TO JULY 1, 1957, INCLUDES ROADS UNDER CONSTRUCTION

NORTH CAROLINA
STATE HIGHWAY COMMISSION

LEGEND

- PAVED ROAD
- STONE SURFACED OR EQUIVALENT
- SOIL SURFACED ROAD
- GRADED AND DRAINED ROAD
- UNIMPROVED ROAD
- UNDERGROUND CABLE
- RAILROAD
- GRADE SEPARATION
- COUNTY SEAT ALSO INCORPORATED CITY
- SCHOOL
- CHURCH
- PRISON CAMP
- TRIANGULATION STATION
- FOREST SERVICE LOOKOUT STATION
- 64 UNITED STATES HIGHWAY
- 71 STATE HIGHWAY

SHEET 1 OF 1

LITHOGRAPHED IN CHARLOTTE, N. C., BY WASHBURN PRINTING CO

WAKE COUNTY

FIFTH DIVISION

SCALE MILES

0 1 2 3 4

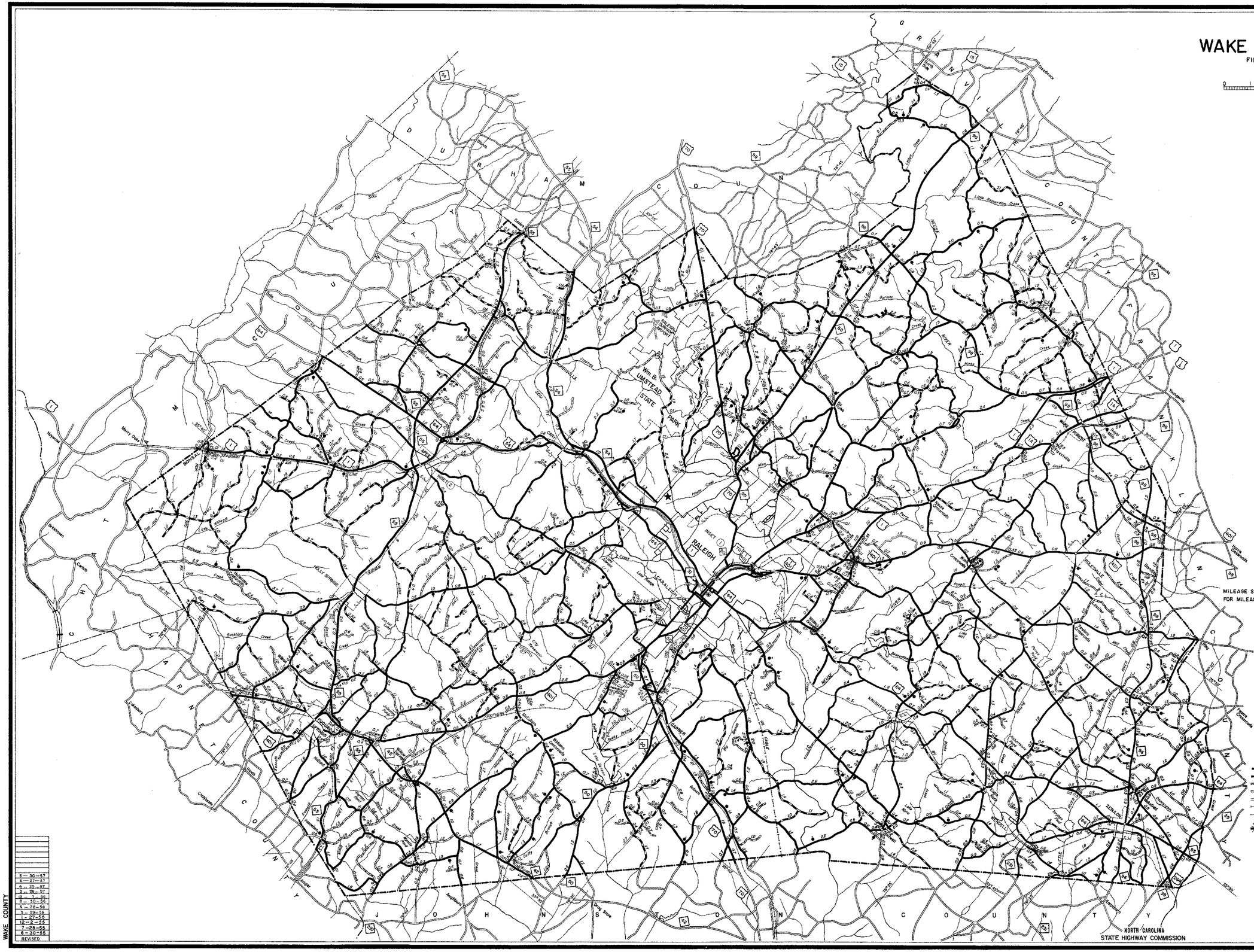
DURHAM COUNTY
GRANVILLE COUNTY
FRANKLIN COUNTY
CHATHAM COUNTY
JOHNSTON COUNTY
WAKE COUNTY
RALEIGH
Wm. B. UMSTEAD STATE PARK
RALEIGH-DURHAM AIRPORT
INSET (1)
Morrisville
Cary
Apex
Holly Springs
Fuquay-Springs
Garner
Knightdale
Wendell
Zebulon
Wake Forest
Youngsville
Louisburg
Durham
Hillsborough
Pittsboro
Siler City
Smithfield
Clayton
Selma
Benson
Roxboro
Oxford
Henderson
Warrenton
Norlina
Creedmoor
Butner
Falls Lake
Lake Wheeler
Lake Benson
Neuse River
Swift Creek
Little River
Crabtree Creek
Walnut Creek
Buffalo Creek
Marks Creek
Poplar Creek
Mill Creek
Terrible Creek
Barton Creek
Beaverdam Creek
Richland Creek
Turkey Creek
Sycamore Creek
Middle Creek
Swift Creek
Honeycutt Creek
Little Creek
Pigeon House Creek
Big Branch
Bunches Creek
Cedar Creek
Rocky Branch
Crabtree Creek
Big Lick
Brassfield
Bethesda
Bay Tree
Bayleaf
Bethlehem
Bethany
Bethel
Bethel Church
Bethel Hill
Bethel School
Bethel Church
Bethel Hill
Bethel School
Bethel Church
Bethel Hill
Bethel School

WAKE COUNTY
SUPPLEMENT
FIFTH DIVISION
SCALE

0 0.5 1 MI

ZEBULON

HOLLY SPRINGS

APEX
INSET (3)

RALEIGH
INSET (1)

BOUSHELL

GARNER

WENDELL

ROLESVILLE

FUQUAY SPRINGS

WAKE FOREST

KNIGHTDALE

CARY

MORRISVILLE

THIS MAP, CORRECTED TO JULY 1, 1957, INCLUDES ROADS UNDER CONSTRUCTION

LEGEND

- PAVED ROAD
- STONE SURFACED OR EQUIVALENT
- SOIL SURFACED ROAD
- GRADED AND DRAINED ROAD
- UNIMPROVED ROAD
- UNDERGROUND CABLE
- RAILROAD
- GRADE SEPARATION
- COUNTY SEAT ALSO INCORPORATED CITY
- SCHOOL
- CHURCH
- PRISON CAMP
- TRIANGULATION STATION
- FOREST SERVICE LOOKOUT STATION
- UNITED STATES HIGHWAY
- STATE HIGHWAY

REVISED
8 — 20 — 57
6 — 2 — 57
4 — 25 — 57
3 — 28 — 57
12 — 7 — 56
8 — 30 — 56
6 — 28 — 56
1 — 27 — 56
12 — 2 — 55
7 — 28 — 55
6 — 30 — 55

WAKE SUPP

NORTH CAROLINA
STATE HIGHWAY COMMISSION

SHEET 2 OF 2

LITHOGRAPHED IN CHARLOTTE, N. C. BY WASHBURN PRINTING CO.

WARREN COUNTY

FIFTH DIVISION

SCALE
MILES
0 1 2 3 4

SCALE FOR INSETS
MILES
0 0.5 1.0

THIS MAP, CORRECTED TO JULY 1, 1957, INCLUDES ROADS UNDER CONSTRUCTION

MACON

NORLINA

LITTLETON

VAUGHAN

WARRENTON

V I R G I N I A

NORTHAMPTON COUNTY

HENRICO

ROANOKE RIVER

JOHN H. KERR RESERVOIR

TOWNSVILLE

HENDERSON

BEARPOND

GILL

GILLBURS

EPSOM

BOBBITT

ROCKY FORD

INGLESIDE

MOULTON

ALERT

KEARNEY

MIDDLEBURG

BREY-STONE

CENTERVILLE

WOOD

AVENTON

NASH COUNTY

THELMA

ROPER SPRINGS

VAUGHAN

ARLIE

BRINKLEYVILLE

HOLLISTER

ESSEX

WARREN COUNTY

FRANKLIN COUNTY

HALIFAX COUNTY

LEGEND

- PAVED ROAD
- STONE SURFACED OR EQUIVALENT
- SOIL SURFACED ROAD
- GRADED AND DRAINED ROAD
- UNIMPROVED ROAD
- UNDERGROUND CABLE
- RAILROAD
- GRADE SEPARATION
- COUNTY SEAT ALSO INCORPORATED CITY
- SCHOOL
- CHURCH
- PRISON CAMP
- TRIANGULATION STATION
- FOREST SERVICE LOOKOUT STATION
- UNITED STATES HIGHWAY
- STATE HIGHWAY

REVISED
6—30—57
6—27—57
4—25—57
1—24—57
6—28—56
2—24—56
1—1—56
6—30—55

NORTH CAROLINA
STATE HIGHWAY COMMISSION

SHEET 1 OF 1

WARREN CO

LITHOGRAPHED IN CHARLOTTE, N. C., BY WASHBURN PRINTING CO.

WASHINGTON COUNTY

FIRST DIVISION
SCALE
MILES
0 1 2 3 4

SCALE FOR INSETS
MILES
0 0.5 1.0

BERTIE COUNTY
MARTIN COUNTY
CHOWAN COUNTY
BEAUFORT COUNTY
HYDE COUNTY
PLYMOUTH
CRESWELL
CHERRY
ROPER
EDENTON
YEOPIM
ST. JOHNS
MERRY HILL
WOODARD
JAMESVILLE
DARDEN
PINETOWN
TERRA CEIA
GAYLORD
WILKINSON
SWINDELL
PANTEGO
PONZER
ALBEMARLE SOUND
BATCHELOR BAY
EAST DISMAL SWAMP
PUNGO LAKE
LAKE PHELPS
PETTIGREW STATE PARK
SWAMP
BULL BAY
LAUREL POINT
RIVER NECK
LEONARDS POINT
BATEMANS BEACH
Albemarle Beach
Mackeys
Skinnersville
Pleasant Grove
Swain
Bakers
Westover
Boesnight
Davenport Forks
Souppernong
WOODLEY
CROSS LANDING
Wenona
Moka
Hinson
ROANOKE RIVER
SCUPPERNONG RIVER
Main St.
Third St.
Fourth St.
Water St.
Broad St.
Church St.
Creek
Canal
Ditch
Run
Branch
Cr.
R.R.
A.C.L. R.R.
N.S. R.R.
S.L.
C.L.
Old Rd.
New Rd.
Ferry
Bridge
Dam
Spillway
Lock
Marsh
Swamp
Pt.
Sch.
Ch.
Cem.
Tel.
Fire Tower
Lookout Tower
Prison Camp
Triangulation Station
Forest Service Lookout Station

THIS MAP, CORRECTED TO JULY 1, 1957, INCLUDES ROADS UNDER CONSTRUCTION

LEGEND

- PAVED ROAD
- STONE SURFACED OR EQUIVALENT
- SOIL SURFACED ROAD
- GRADED AND DRAINED ROAD
- UNIMPROVED ROAD
- UNDERGROUND CABLE
- RAILROAD
- GRADE SEPARATION
- COUNTY SEAT ALSO INCORPORATED CITY
- SCHOOL
- CHURCH
- PRISON CAMP
- TRIANGULATION STATION
- FOREST SERVICE LOOKOUT STATION
- 64 UNITED STATES HIGHWAY
- 17 STATE HIGHWAY

6 — 30 — 57	
8 — 27 — 57	
2 — 28 — 57	
4 — 26 — 56	
1 — 27 — 56	
9 — 30 — 55	
6 — 30 — 55	
REVISED	

WASHINGTON CO.

NORTH CAROLINA
STATE HIGHWAY COMMISSION

SHEET 1 OF 1

LITHOGRAPHED IN CHARLOTTE, N. C., BY WASHBURN PRINTING CO.

WATAUGA COUNTY

ELEVENTH DIVISION

SCALE
MILES
0 1 2 3 4

SCALE FOR INSETS
MILES
0 0,5 1,0

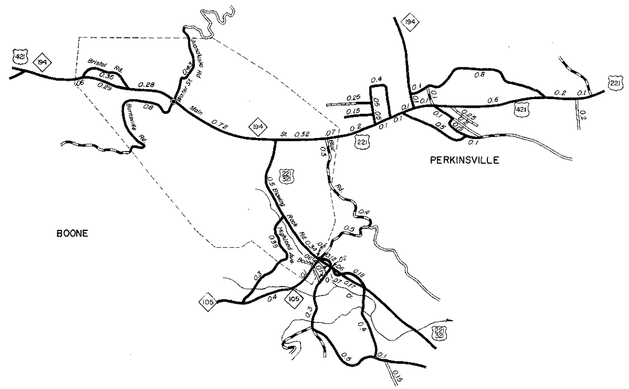

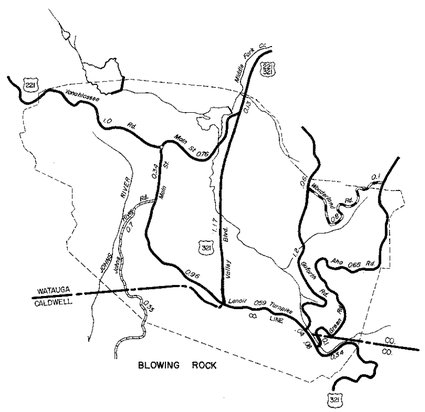

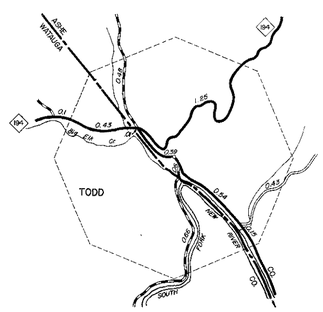

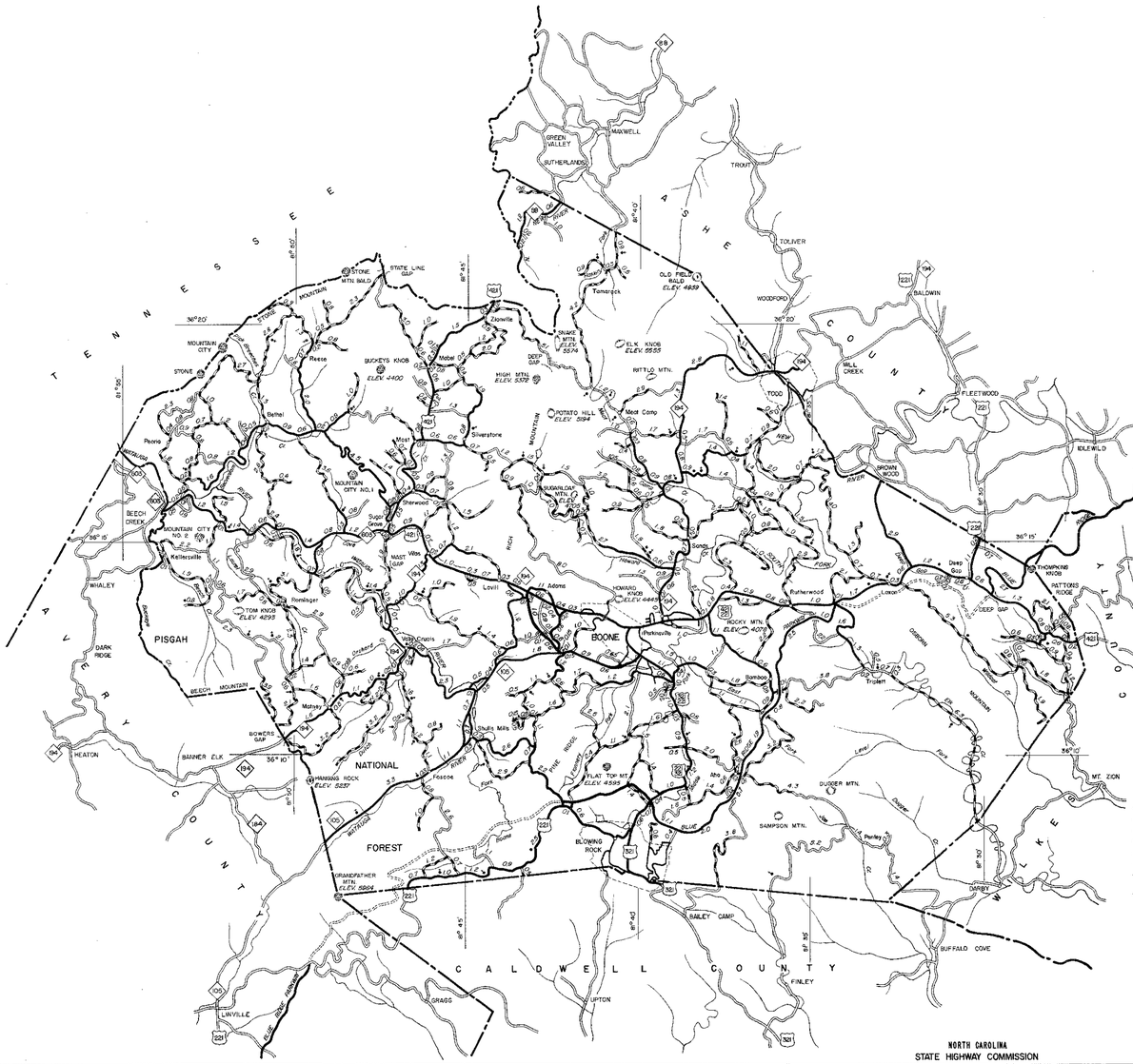

THIS MAP, CORRECTED TO JULY 1, 1957, INCLUDES ROADS UNDER CONSTRUCTION

LEGEND

- PAVED ROAD
- STONE SURFACED OR EQUIVALENT
- SOIL SURFACED ROAD
- GRADED AND DRAINED ROAD
- UNIMPROVED ROAD
- UNDERGROUND CABLE
- RAILROAD
- GRADE SEPARATION
- COUNTY SEAT ALSO INCORPORATED CITY
- SCHOOL
- CHURCH
- PRISON CAMP
- TRIANGULATION STATION
- FOREST SERVICE LOOKOUT STATION
- 64 UNITED STATES HIGHWAY
- 27 STATE HIGHWAY

NORTH CAROLINA
STATE HIGHWAY COMMISSION

SHEET 1 OF 1

WATAUGA CO.

REVISED
6—30—57
1—23—57
1—2—56
9—30—55
6—30—55
4—28—55

LITHOGRAPHED IN CHARLOTTE, N. C. BY WASHBURN PRINTING CO.

WAYNE COUNTY

FOURTH DIVISION

SCALE
MILES
0 1 2 3 4

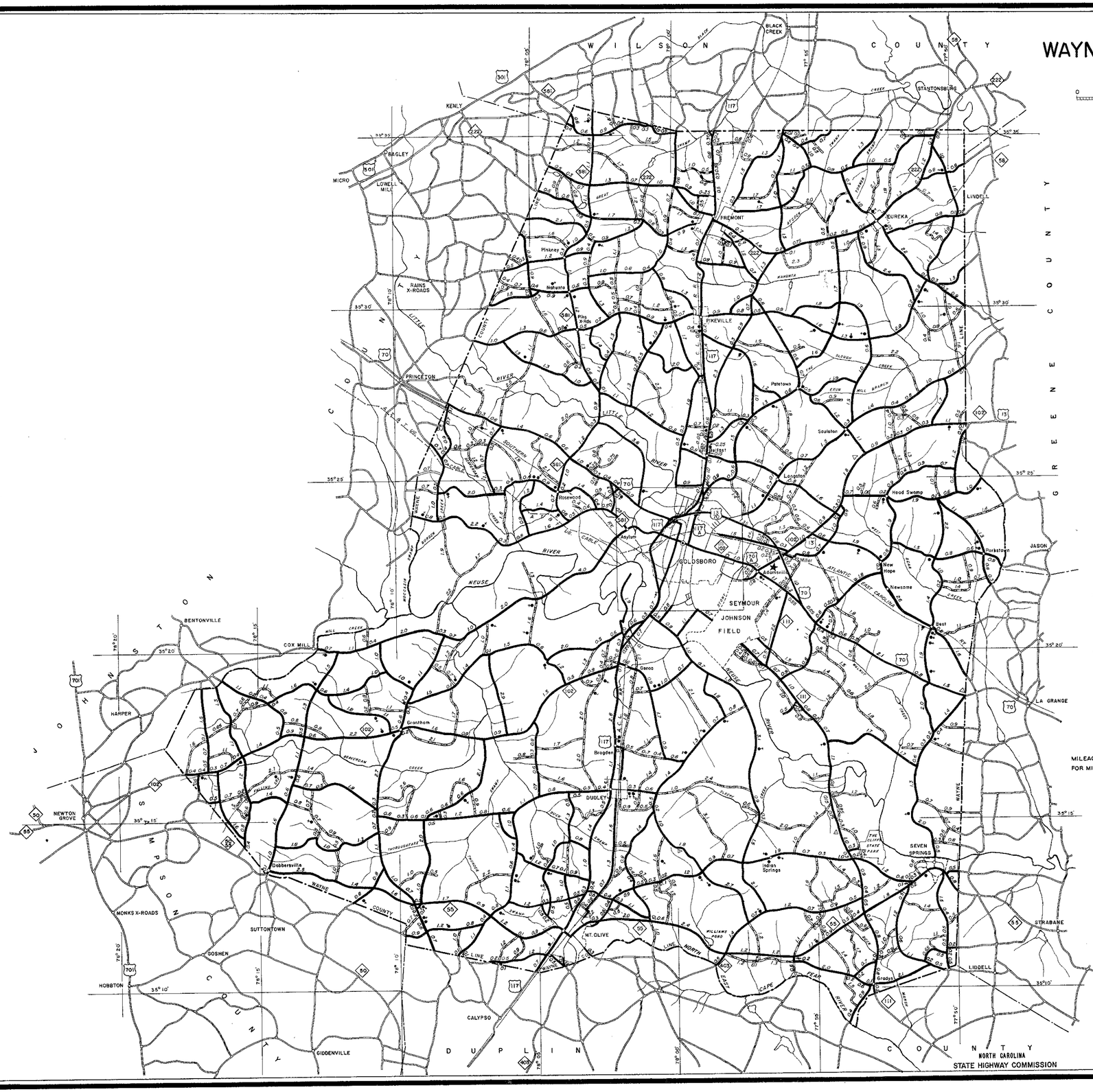

NOTE
MILEAGE SHOWN TO CORPORATE LIMITS OF SMALL TOWNS.
FOR MILEAGE IN TOWNS AND VICINITY SEE SUPPLEMENT SHEET.

THIS MAP, CORRECTED TO JULY 1, 1957, INCLUDES ROADS UNDER CONSTRUCTION

LEGEND

- PAVED ROAD
- STONE SURFACED OR EQUIVALENT
- SOIL SURFACED ROAD
- GRADED AND DRAINED ROAD
- UNIMPROVED ROAD
- UNDERGROUND CABLE
- RAILROAD
- GRADE SEPARATION
- COUNTY SEAT ALSO INCORPORATED CITY
- SCHOOL
- CHURCH
- PRISON CAMP
- TRIANGULATION STATION
- FOREST SERVICE LOOKOUT STATION
- UNITED STATES HIGHWAY
- STATE HIGHWAY

WAYNE CO.

REVISED
6 — 30 — 57
4 — 25 — 57
5 — 30 — 56
6 — 28 — 56
5 — 31 — 56
5 — 24 — 56
6 — 30 — 55
6 — 10 — 54
4 — 1 — 54

NORTH CAROLINA
STATE HIGHWAY COMMISSION

SHEET 1 OF 2

LITHOGRAPHED IN CHARLOTTE, N. C., BY WASHBURN PRINTING CO.

WAYNE COUNTY

SUPPLEMENT

FOURTH DIVISION

SCALE

0 1/2 1 MI.

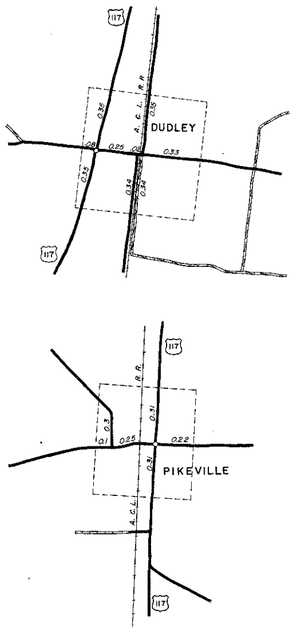

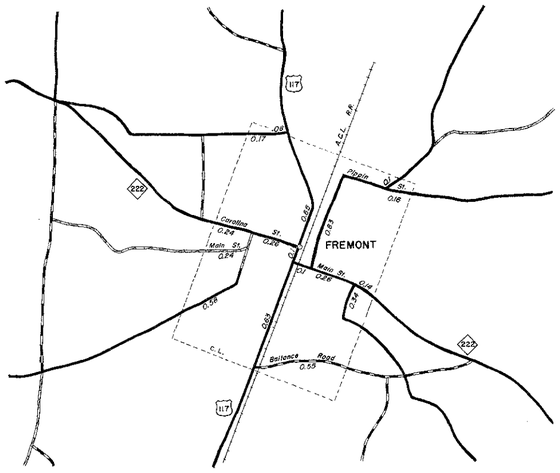

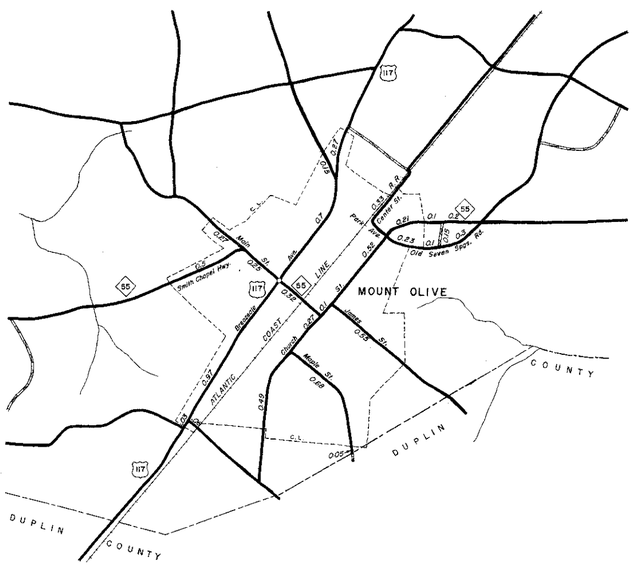

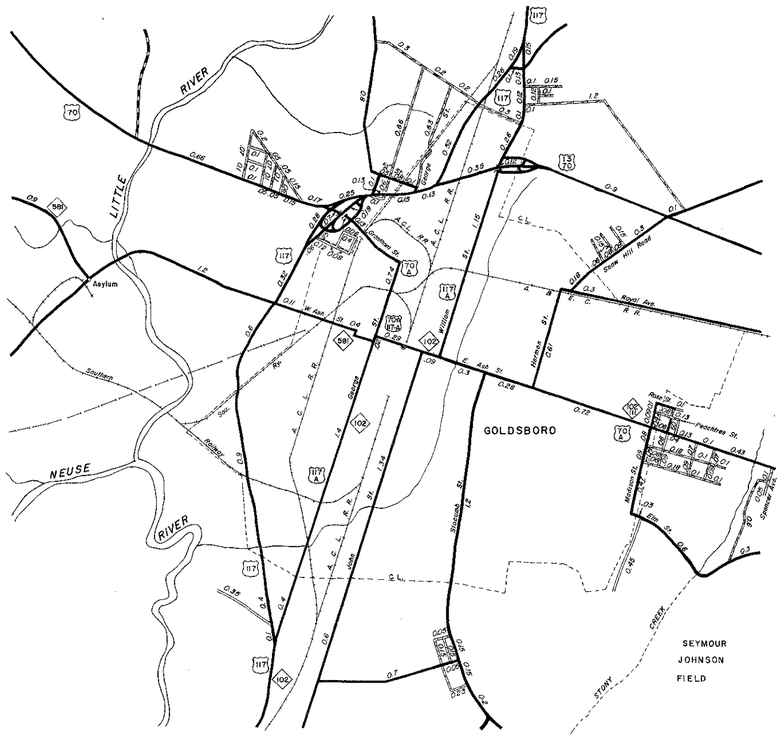

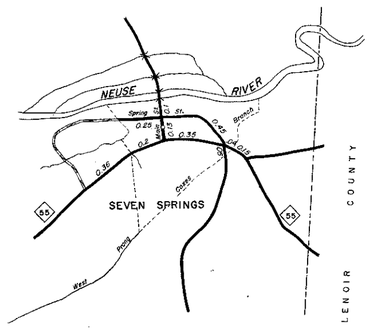

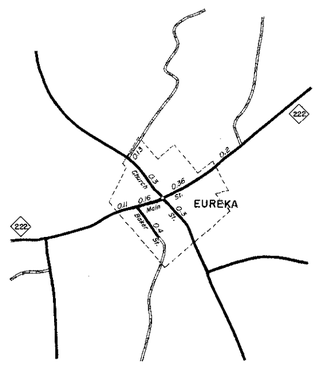

THIS MAP, CORRECTED TO JULY 1, 1957, INCLUDES ROADS UNDER CONSTRUCTION

LEGEND

- PAVED ROAD
- STONE SURFACED OR EQUIVALENT
- SOIL SURFACED ROAD
- GRADED AND DRAINED ROAD
- UNIMPROVED ROAD
- UNDERGROUND CABLE
- RAILROAD
- GRADE SEPARATION
- COUNTY SEAT ALSO INCORPORATED CITY
- SCHOOL
- CHURCH
- PRISON CAMP
- TRIANGULATION STATION
- FOREST SERVICE LOOKOUT STATION
- UNITED STATES HIGHWAY
- STATE HIGHWAY

6—30—57
4—25—57
10—7—55
3—29—56
2—24—56
6—30—55
6—2—55
4—28—55
6—10—54
4—1—54
REVISED

WAYNE SUPP.

NORTH CAROLINA
STATE HIGHWAY COMMISSION

SHEET 2 OF 2

LITHOGRAPHED IN CHARLOTTE, N. C., BY WASHBURN PRINTING CO.

WILKES COUNTY

ELEVENTH DIVISION

SCALE MILES

0 1 2 3 4

ALLEGHANY COUNTY

ASHE COUNTY

WATAUGA COUNTY

CALDWELL COUNTY

ALEXANDER COUNTY

IREDELL COUNTY

SURRY COUNTY

YADKIN COUNTY

DAVIE COUNTY

DAVIDSON COUNTY

DOUGHTON AREA

PARK

BLUE RIDGE PARKWAY

BLUE RIDGE MOUNTAINS

PISGAH NATIONAL FOREST

J. C. T. CO. GRANDFATHER MOUNTAIN EL. 3760

DOUGHTON MTN. EL. 3320

STONE MTN. EL. 2250

THOMPSONS KNOB EL. 4100

PATTONS RIDGE EL. 4000

BENCH-VOGS MTN. EL. 2900

PATE GAP

WHITEFACE MTN. EL. 2450

CRICKET KNOB EL. 1350

FORES KNOB EL. 2350

KILBY GAP EL. 1500

RUSSELL GAP EL. 1650

HICKORY NUT MTN. EL. 2380

FITCHES KNOB EL. 1850

WELLS KNOB EL. 1975

NORTH WILKESBORO

WILKESBORO

McGRADY

Glade Valley

Whitehead

Furches

Gilreath

Cherry Lane

Laurel Springs

Devotion

Roaring Gap

Doughton

Miles

Joynes

Stone Mtn.

Thurmond

Mountain Park

Zephyr

Othello

Orlando

Index

Old Knob

Glendale Springs

Sherman

Ovid P.O.

Ovid

Fleetwood

Brownwood

Yates

Idlewild

Laxon

Deep Gap

Tripplett

Personville

Holley

Moyle Springs

Mt. Zion

Hendrix

Parley

Darby

Buffalo Cove

Ferguson

Loystown

Fisley

Yadkin Valley

Kings Creek

Grassdale

Boomer

Oakwoods

Mineola Falls

Old Gilreath

Dockery

Dehart

Radical

Mosley

Trophill

Austic

Lomax

Denhardt

Elkin

Elkin Valley

Roaring River

Fairplains

Millers Creek

Mulberry

Knots Landing

Ytow

Clingman

Swancreek

Rano

Wagoner

Longtown

Cycle

Morier

Brooks Crossroads

New Castle

Buck Shoals

Winders Crossroads

State Road

Jonesville

Arlington

Union Grove

New Hope

Vashti

Sparta

Elkin

Roaring River

Yadkin River

Fisher River

Mitchell River

Little Sandy Creek

Big Sandy Creek

Reddies River

Stony Fork

Middle Fork

Beaver Creek

Meadow Fork

Laurel Fork

Cranberry Creek

Roaring Fork

Bell Fork

Pine Fork

Hunting Creek

Dutch Creek

Elk Creek

Lewis Fork

Brushy Fork

Rock Creek

Cub Creek

Hibriten Creek

Kings Creek

Stony Creek

Naked Creek

Mill Creek

Lovills Creek

Peach Bottom Creek

Cub Creek

Big Elkin Creek

Little Elkin Creek

Roaring River

Stone Mtn. Creek

Thompson River

Bledsoe Creek

Middle Fork

Beaver Creek

Meadow Fork

Laurel Fork

Cranberry Creek

Roaring Fork

Bell Fork

Pine Fork

Hunting Creek

Dutch Creek

Elk Creek

Lewis Fork

Brushy Fork

Rock Creek

Cub Creek

Hibriten Creek

Kings Creek

Stony Creek

Naked Creek

Mill Creek

Lovills Creek

Peach Bottom Creek

Cub Creek

Big Elkin Creek

Little Elkin Creek

Roaring River

Stone Mtn. Creek

Thompson River

Bledsoe Creek

THIS MAP, CORRECTED TO JULY 1, 1957, INCLUDES ROADS UNDER CONSTRUCTION

LEGEND

- PAVED ROAD
- STONE SURFACED OR EQUIVALENT
- SOIL SURFACED ROAD
- GRADED AND DRAINED ROAD
- UNIMPROVED ROAD
- UNDERGROUND CABLE
- RAILROAD
- GRADE SEPARATION
- COUNTY SEAT ALSO INCORPORATED CITY
- SCHOOL
- CHURCH
- PRISON CAMP
- TRIANGULATION STATION
- FOREST SERVICE LOOKOUT STATION
- UNITED STATES HIGHWAY
- STATE HIGHWAY

NOTE

MILEAGE SHOWN TO CORPORATE LIMITS OF SMALL TOWNS.

FOR MILEAGE IN TOWN AND VICINITY SEE SUPPLEMENT SHEET.

NORTH CAROLINA
STATE HIGHWAY COMMISSION

SHEET 1 OF 2

WILKES CO.

REVISED	MdC
6-30-55	
6-30-57	
5-30-57	
12-7-56	
8-30-	
5-31-56	
1-27-56	
9-30-55	

LITHOGRAPHED IN CHARLOTTE, N. C. BY WASHBURN PRINTING CO.

WILKES COUNTY

SUPPLEMENT

ELEVENTH DIVISION

SCALE

0 0.5 1.0 ML

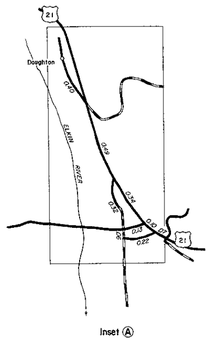

Inset (A)

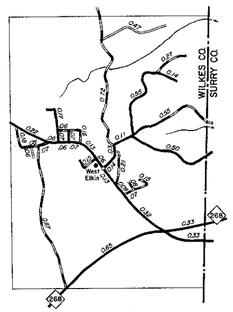

Inset (B)

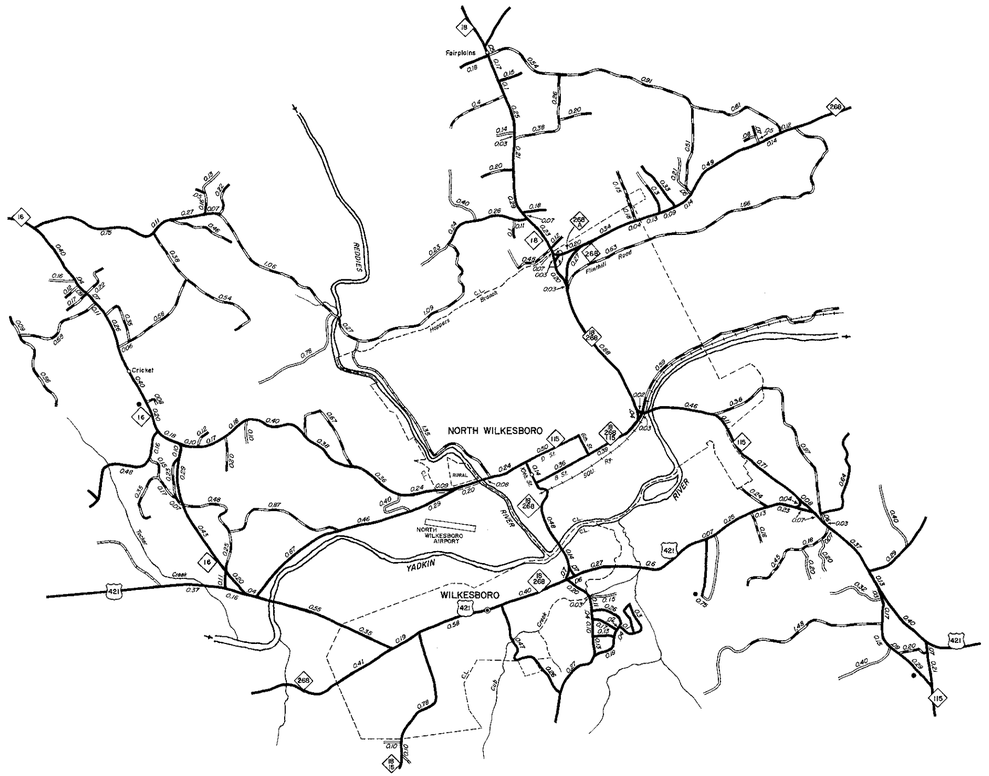

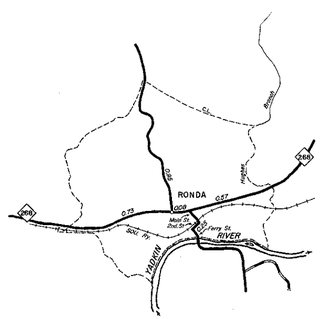

THIS MAP, CORRECTED TO JULY 1, 1957, INCLUDES ROADS UNDER CONSTRUCTION

LEGEND

- PAVED ROAD
- STONE SURFACED OR EQUIVALENT
- SOIL SURFACED ROAD
- GRADED AND DRAINED ROAD
- UNIMPROVED ROAD
- UNDERGROUND CABLE
- RAILROAD
- GRADE SEPARATION
- COUNTY SEAT ALSO INCORPORATED CITY
- SCHOOL
- CHURCH
- PRISON CAMP
- TRIANGULATION STATION
- FOREST SERVICE LOOKOUT STATION
- UNITED STATES HIGHWAY
- STATE HIGHWAY

NORTH CAROLINA
STATE HIGHWAY COMMISSION

SHEET 2 OF 2

WILKES SUPP.

6 – 30 – 57	
1 – 24 – 57	
12 – 7 – 56	
6 – 30 – 56	
5 – 31 – 56	
1 – 27 – 56	
9 – 30 – 55	
6 – 30 – 55	
REVISED	MHC.

LITHOGRAPHED IN CHARLOTTE, N. C. BY WASHBURN PRINTING CO.

WILSON COUNTY

FOURTH DIVISION

SCALE MILES

0 1 2 3 4

SCALE FOR INSETS MILES

0 0.5 1.0

WILSON

ATLANTIC CHRISTIAN COLLEGE

ELM CITY

STANTONSBURG

BLACK CREEK

SIMS

LUCAMA

SCALE

0 .05 Mi.

SARATOGA

THIS MAP, CORRECTED TO JULY 1, 1957, INCLUDES ROADS UNDER CONSTRUCTION

LEGEND

- PAVED ROAD
- STONE SURFACED OR EQUIVALENT
- SOIL SURFACED ROAD
- GRADED AND DRAINED ROAD
- UNIMPROVED ROAD
- UNDERGROUND CABLE
- RAILROAD
- GRADE SEPARATION
- COUNTY SEAT ALSO INCORPORATED CITY
- SCHOOL
- CHURCH
- PRISON CAMP
- TRIANGULATION STATION
- FOREST SERVICE LOOKOUT STATION
- 64 UNITED STATES HIGHWAY
- 27 STATE HIGHWAY

NORTH CAROLINA
STATE HIGHWAY COMMISSION

SHEET 1 OF 1

WILSON CO

6-30-57
4-25-57
11-2-56
4-26-56
6-30-55
REVISED

LITHOGRAPHED IN CHARLOTTE, N. C., BY WASHBURN PRINTING CO

YADKIN COUNTY

ELEVENTH DIVISION

SCALE MILES

0 1 2 3 4

SCALE FOR INSETS MILES

0 0.5 1.0

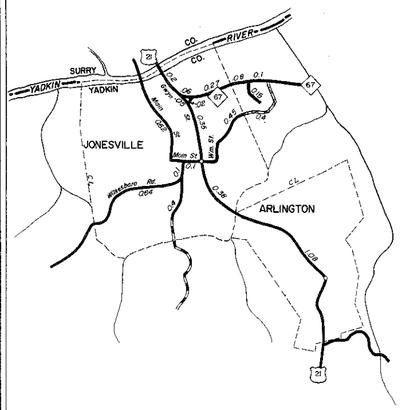

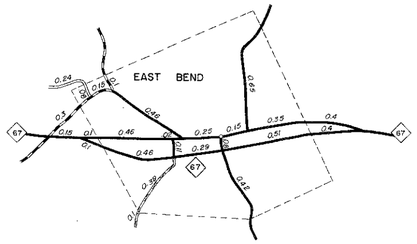

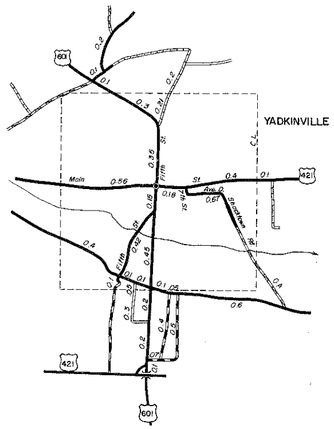

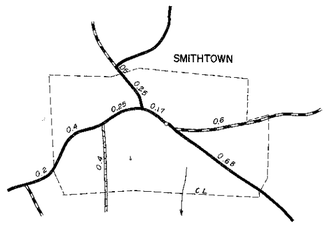

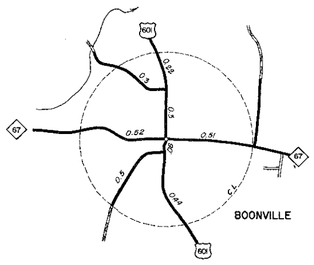

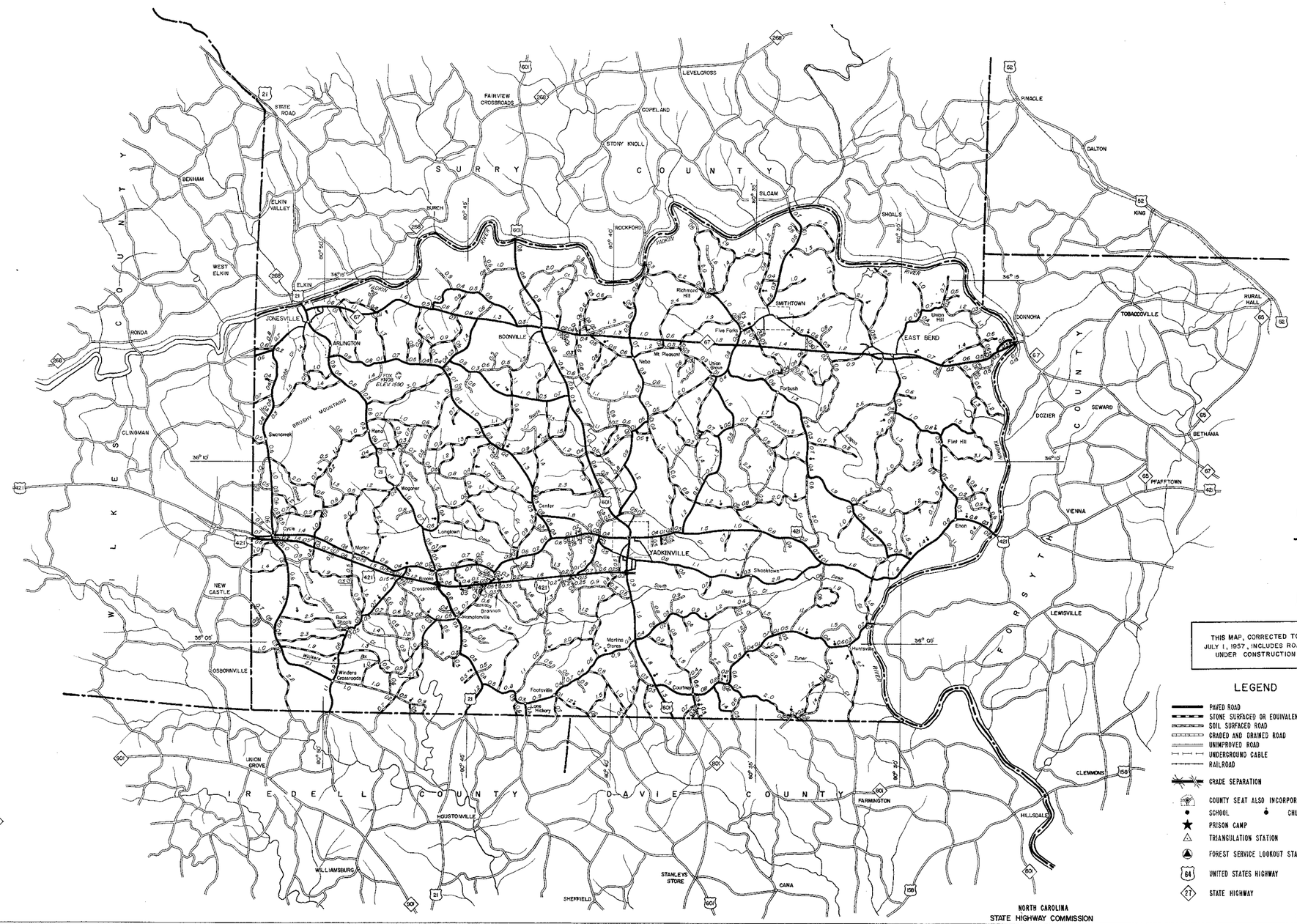

THIS MAP, CORRECTED TO JULY 1, 1957, INCLUDES ROADS UNDER CONSTRUCTION

LEGEND

- PAVED ROAD
- STONE SURFACED OR EQUIVALENT
- SOIL SURFACED ROAD
- GRADED AND DRAINED ROAD
- UNIMPROVED ROAD
- UNDERGROUND CABLE
- RAILROAD
- GRADE SEPARATION
- (S) COUNTY SEAT ALSO INCORPORATED CITY
- SCHOOL • CHURCH
- PRISON CAMP
- TRIANGULATION STATION
- FOREST SERVICE LOOKOUT STATION
- 64 UNITED STATES HIGHWAY
- 27 STATE HIGHWAY

NORTH CAROLINA
STATE HIGHWAY COMMISSION

SHEET 1 OF 1

YADKIN CO.

6-30-57
1-24-57
1-27-56
REVISED

LITHOGRAPHED IN CHARLOTTE, N. C., BY WASHBURN PRINTING CO.

MITCHELL AND YANCEY COUNTIES

THIRTEENTH DIVISION

SCALE MILES

0 1 2 3 4

SCALE FOR INSETS MILES

0 0.5 1.0

BURNSVILLE

BAKERSVILLE

SPRUCE PINE

THIS MAP, CORRECTED TO JULY 1, 1957, INCLUDES ROADS UNDER CONSTRUCTION

LEGEND

- PAVED ROAD
- STONE SURFACED OR EQUIVALENT
- SOIL SURFACED ROAD
- GRADED AND DRAINED ROAD
- UNIMPROVED ROAD
- UNDERGROUND CABLE
- RAILROAD
- GRADE SEPARATION
- COUNTY SEAT ALSO INCORPORATED CITY
- SCHOOL
- CHURCH
- PRISON CAMP
- TRIANGULATION STATION
- FOREST SERVICE LOOKOUT STATION
- 64 UNITED STATES HIGHWAY
- 27 STATE HIGHWAY

NOTE

MILEAGE SHOWN TO CORPORATE LIMITS OF SMALL TOWNS.

FOR MILEAGE IN TOWNS AND VICINITY SEE SUPPLEMENTS.

NORTH CAROLINA
STATE HIGHWAY COMMISSION

SHEET 1 OF 1

MITCHELL & YANCEY

REVISED
6-30-55
10-4-55
12-2-55
5-31-56
8-30-56
9-28-56
12-7-56
4-25-57
6-30-57

MacC

LITHOGRAPHED IN CHARLOTTE, N. C., BY WASHBURN PRINTING CO.