ALAMANCE COUNTY

SEVENTH DIVISION

SCALE
MILES
0 1 2 3 4

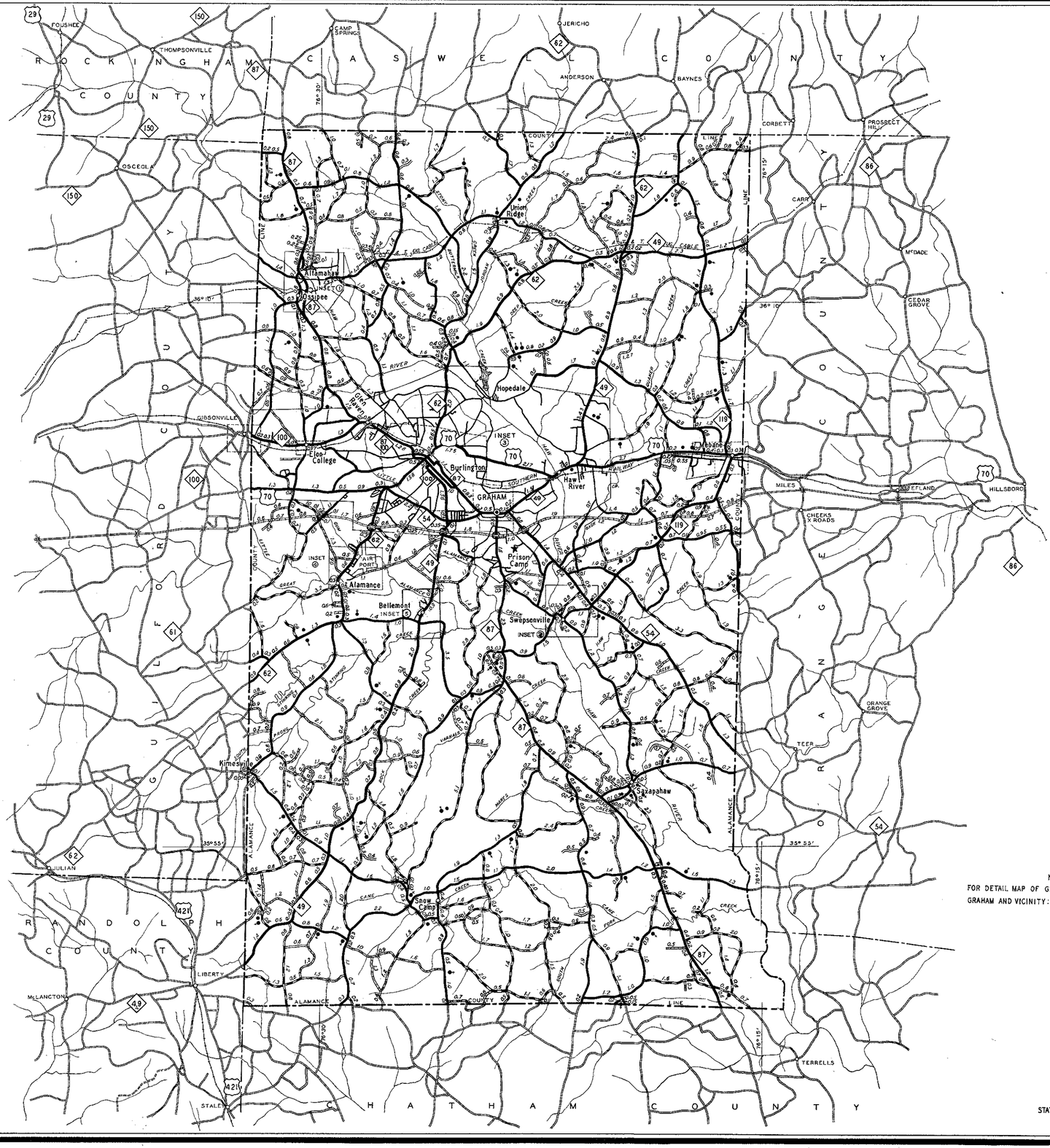

1 –	– 53
11 –	21 – 52
5 –	28 – 52
7 –	31 – 52
5 –	1 – 52
12 –	20 – 51
9 –	28 – 51
12 –	21 – 50
6 –	8 – 50
12 –	22 – 49
7 –	29 – 49
5 –	30 – 49
3 –	31 – 49
6 –	25 – 48
6 –	3 – 48
2 –	26 – 48
11 –	6 – 47
5 –	28 – 47
3 –	6 – 47
5 –	24 – 46
1 –	9 – 46
11 –	28 – 45
6 –	20 – 45
12 –	1 – 44
REVISED	

ALAMANCE

NOTE

FOR DETAIL MAP OF GIBSONVILLE, ELON COLLEGE, BURLINGTON GRAHAM AND VICINITY: SEE SUPPLEMENT SHEET

LEGEND

- PAVED ROAD
- STONE SURFACED OR EQUIVALENT
- SOIL SURFACED ROAD
- GRADED AND DRAINED ROAD
- UNIMPROVED ROAD
- UNDERGROUND CABLE
- RAILROAD
- GRADE SEPARATION
- COUNTY SEAT ALSO INCORPORATED CITY
- SCHOOL
- CHURCH
- TRIANGULATION STATION
- FOREST SERVICE LOOKOUT STATION
- 64 UNITED STATES HIGHWAY
- 27 STATE HIGHWAY

NORTH CAROLINA
STATE HIGHWAY AND PUBLIC WORKS COMMISSION

LITHOGRAPHED IN WINSTON-SALEM, N. C. BY WINSTON PTG. CO.

ALAMANCE COUNTY

SUPPLEMENT

SEVENTH DIVISION

SCALE

0 .5

GIBSONVILLE, ELON COLLEGE, BURLINGTON, GRAHAM AND VICINITY

INSET (3)

ALTAMAHAW & OSSIPEE

INSET (1)

MEBANE

Bellmont

INSET (5)

INSET (4)

Alamance

AIRPORT

LEGEND

- PAVED ROAD
- STONE SURFACED OR EQUIVALENT
- SOIL SURFACED ROAD
- GRADED AND DRAINED ROAD
- UNIMPROVED ROAD
- UNDERGROUND CABLE
- RAILROAD
- GRADE SEPARATION
- COUNTY SEAT ALSO INCORPORATED CITY
- SCHOOL
- CHURCH
- TRIANGULATION STATION
- FOREST SERVICE LOOKOUT STATION
- 64 UNITED STATES HIGHWAY
- 27 STATE HIGHWAY

NORTH CAROLINA
STATE HIGHWAY AND PUBLIC WORKS COMMISSION

REVISED
1-1-53
11-21-50
6-29-52
7-21-52
5-1-52
12-20-51
11-1-51
9-28-51
12-21-50
6-8-50
12-22-49
7-28-49
6-30-49
3-31-49
9-30-48
8-26-48
6-3-48
2-26-48
11-6-47
5-28-47
3-8-47
10-30-46
5-29-46
1-9-46
11-28-45
6-20-45
12-1-44

ALAMANCE SUPP.

SHEET 2 OF 2

LITHOGRAPHED IN WINSTON-SALEM, N. C. BY WINSTON PTG. CO.

ALEXANDER COUNTY

TWELFTH DIVISION

SCALE
MILES
0 1 2 3 4

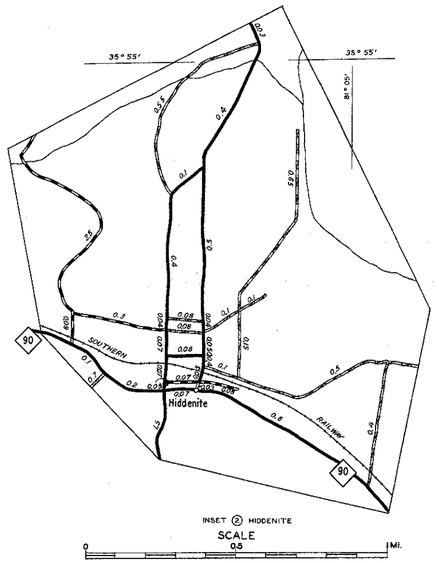

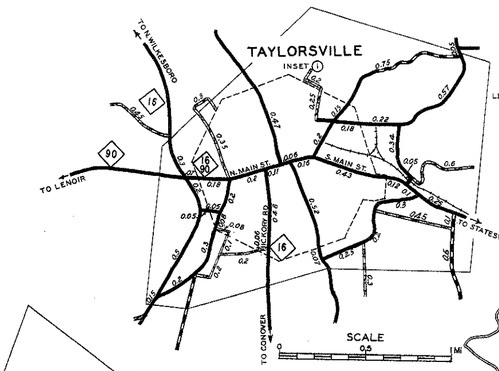

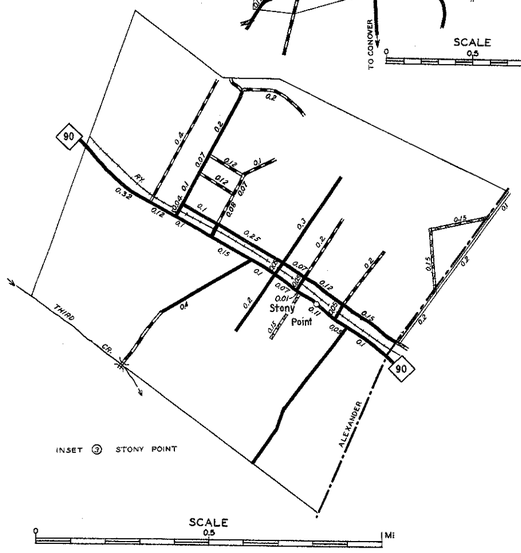

1 — 1 — 53	
9 — 30 — 50	
5 — 1 — 52	
11 — 30 — 51	
11 — 1 — 51	
12 — 21 — 50	
11 — 30 — 50	
8 — 7 — 50	
12 — 22 — 49	
9 — 22 — 49	
6 — 30 — 49	
6 — 7 — 49	
6 — 28 — 48	
1 — 27 — 48	
12 — 2 — 48	
5 — 26 — 48	
11 — 6 — 47	
10 — 2 — 47	
7 — 30 — 47	
4 — 22 — 47	
6 — 27 — 46	
5 — 29 — 46	
11 — 28 — 45	
6 — 20 — 45	
1 — 20 — 45	
12 — 1 — 44	
REVISED	

ALEXANDER

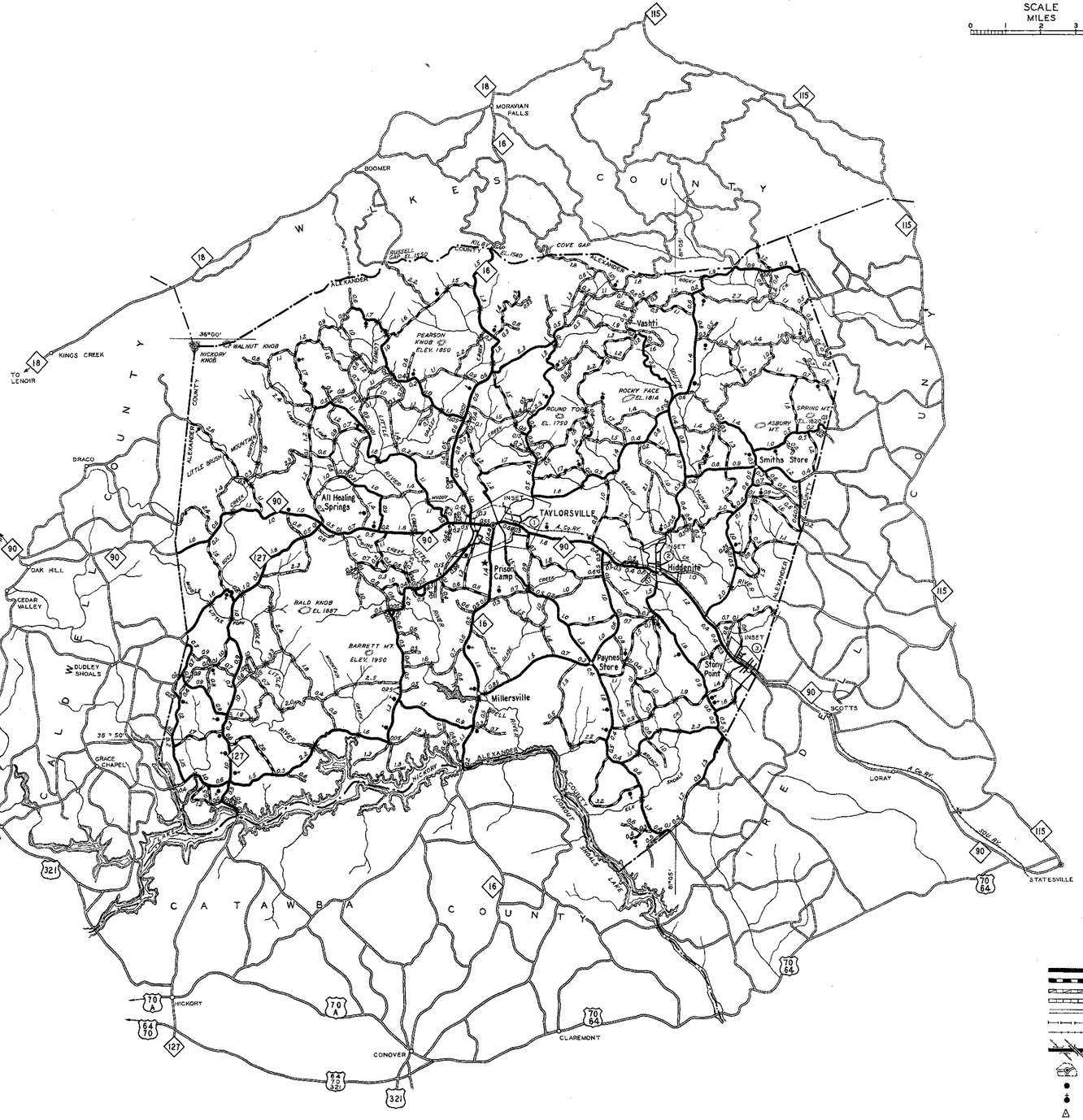

NORTH CAROLINA
STATE HIGHWAY AND PUBLIC WORKS COMMISSION

LITHOGRAPHED IN WINSTON-SALEM, N. C. BY WINSTON PTG. CO.

ALLEGHANY COUNTY

ELEVENTH DIVISION

SCALE
MILES
0 1 2 3 4

V I R G I N I A

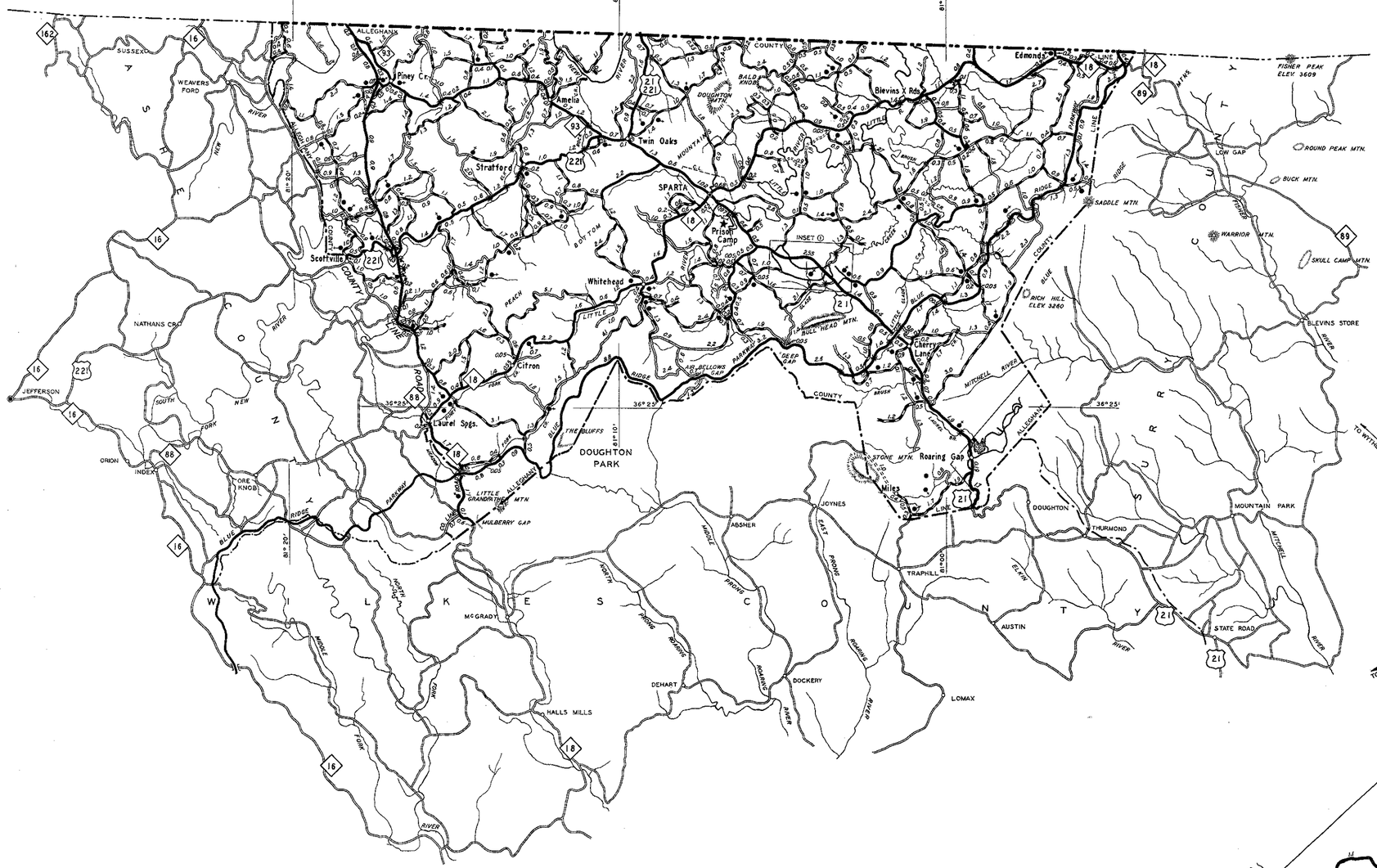

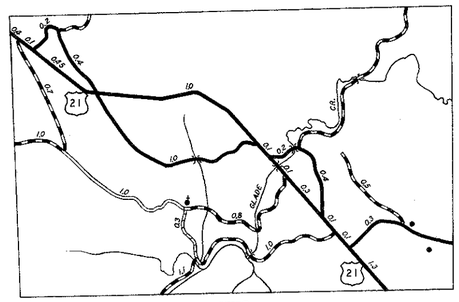

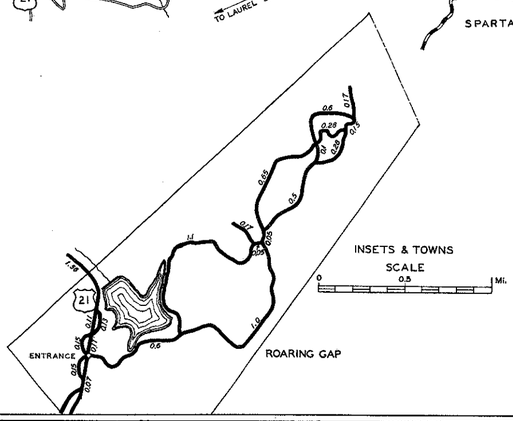

INSETS & TOWNS
SCALE
0 0.5 Mi.

LEGEND

- PAVED ROAD
- STONE SURFACED OR EQUIVALENT
- SOIL SURFACED ROAD
- GRADED AND DRAINED ROAD
- UNIMPROVED ROAD
- UNDERGROUND CABLE
- RAILROAD
- GRADE SEPARATION
- COUNTY SEAT ALSO INCORPORATED CITY
- SCHOOL
- CHURCH
- TRIANGULATION STATION
- FOREST SERVICE LOOKOUT STATION
- 64 UNITED STATES HIGHWAY
- 27 STATE HIGHWAY

NORTH CAROLINA
STATE HIGHWAY AND PUBLIC WORKS COMMISSION

ALLEGHANY

1 – 1 – 53
10 – 23 – 52
5 – 1 – 52
2 – 28 – 52
7 – 6 – 51
9 – 29 – 50
9 – 7 – 50
9 – 1 – 49
7 – 28 – 49
6 – 30 – 49
9 – 30 – 48
6 – 26 – 48
6 – 30 – 48
4 – 29 – 48
6 – 26 – 47
6 – 27 – 46
12 – 1 – 44
REVISED

LITHOGRAPHED IN WINSTON-SALEM, N. C. BY WINSTON PTG. CO.

ANSON COUNTY

TENTH DIVISION

SCALE
MILES
0 1 2 3 4

0 .5 1.0

STANLY COUNTY

MONTGOMERY COUNTY

RICHMOND COUNTY

UNION COUNTY

ANSON COUNTY

SOUTH CAROLINA

NORTH CAROLINA

Oakboro
Aquadale
Norwood
Rocky River Springs
Cottonville
Mt. Gilead
Hydro
New Salem
Olive Branch
Burnsville
Cedar Hill
Ansonville
Fairfield
Hamiltons X-Roads
Fountain Hill
Mangum
Pinkston
Polkton
Peachland
Prison Camp
Marshville
Wadesboro
Lilesville
Pee Dee
Rockingham
Cordova
Blewett Falls Lake
Blewett Falls Dam
Sturdivants
White Store
Deep Creek
Long Pine
Cason Old Field
Morven
Cairo
Old Sneedsboro
McFarlan
Diggs
South Wadesboro
Wadesboro and Vicinity
Polkton

To Wadesboro
To Pee Dee
To S.C.
To Monroe
To Mt. Gilead
To Rockingham
To Ellerbe
To Southern Pines
To Hamlet
To Morven
To Marshville
To Polkton
To Ansonville
To S.C.

C.L. = Corporation Limits
A.C.L. R.R. = Atlantic Coast Line Railroad
S.A.L. R.Y. = Seaboard Air Line Railway
N.C.S.R.R. = North Carolina Railroad
Seaboard Air Line Railway

35° 10'
35° 05'
34° 50'
80° 20'
79° 50'

LEGEND

- PAVED ROAD
- STONE SURFACED OR EQUIVALENT
- SOIL SURFACED ROAD
- GRADED AND DRAINED ROAD
- UNIMPROVED ROAD
- UNDERGROUND CABLE
- RAILROAD
- GRADE SEPARATION
- COUNTY SEAT ALSO INCORPORATED CITY
- SCHOOL
- CHURCH
- TRIANGULATION STATION
- FOREST SERVICE LOOKOUT STATION
- UNITED STATES HIGHWAY
- STATE HIGHWAY

1—3—53	
11—21—52	
6—26—52	
5—4—52	
5—1—52	
11—15—51	
10—28—49	
6—30—49	
2—6—48	
11—6—47	
10—1—46	
7—25—45	
12—1—44	
REVISED	

ANSON

NORTH CAROLINA
STATE HIGHWAY AND PUBLIC WORKS COMMISSION

LITHOGRAPHED IN WINSTON-SALEM, N. C. BY WINSTON PTG. CO.

ASHE COUNTY

ELEVENTH DIVISION

SCALE MILES

0 1 2 3 4

VIRGINIA

TENNESSEE

WARRENSVILLE
CORP. LIMITS INDEFINITE

LANSING

TODD

GLENDALE SPRINGS

INSET ①

JEFFERSON

WEST JEFFERSON

INSETS & TOWNS
SCALE
0 0.5 1 Mi.

Farmers Store
Nella
Sussex
Grassy Cr.
Eldreth
Sturgills
Helton
Weavers Ford
Grayson
Brandon
Apple Grove
Tuckerdale
Piney Creek
Amelia
Stratford
Lansing
Chestnut Hill
Crumpler
Bina
Roten
Parker
Dresden
Warrensville
Scottville
Shatley Springs
Nathans Cr.
Whitehead
Ashland
Fig
Clifton
Creston
Prison Camp
Smethport
Jefferson
Citron
Laurel Spgs.
The Bluffs
Bluff Park
Green Valley
Southerland
Maxwell
West Jefferson
Trout
Orion
Index
Ore Knob
Little Grandfather Mtn.
Mulberry Gap
Toliver
Woodford
Baldwin
Othello
Nettle Knob
Glendale Spgs.
Miller Gap
Horse Gap
Mc Grady
Tamarack
Old Field Bald
Elev. 4939
Snake Mtn.
Elev. 5574
Elk Knob
Elev. 5555
Rattlo Mtn.
Raven
Obids
Todd
Fleetwood
Idlewild
Daniels Gap
Gillam Gap
Halls Mills
Rich Mt.
Elev. 5369
Meat Camp
Brownwood
Binge Gap
Blue Phillips Gap
Mast
Rich Mountain
Sugarloaf Mtn.
Elev. 4705
Sugar Grove
Vilas
Lovill
Adams
Boone
Sards
Rutherwood
Laxon
Deep Gap
Thompkins Knob
Millers Creek
Maple Springs
Three Top Mountain
Peak Mountain
Nigger Mountain
Bluff Mountain
Elk Ridge
Phoenix Mountain
Milatto Mtn.
Beech Mtn.
Peach Bottom Mtn.
Blue Ridge Mtn.
Ashe Co. Line
Watauga Co. Line
Wilkes Co. Line
Alleghany Co. Line

LEGEND

- PAVED ROAD
- STONE SURFACED OR EQUIVALENT
- SOIL SURFACED ROAD
- GRADED AND DRAINED ROAD
- UNIMPROVED ROAD
- UNDERGROUND CABLE
- RAILROAD
- GRADE SEPARATION
- COUNTY SEAT ALSO INCORPORATED CITY
- SCHOOL
- CHURCH
- TRIANGULATION STATION
- FOREST SERVICE LOOKOUT STATION
- 64 UNITED STATES HIGHWAY
- 27 STATE HIGHWAY

NORTH CAROLINA
STATE HIGHWAY AND PUBLIC WORKS COMMISSION

I - 1 - 53	
6 - 4 - 52	
1 - 31 - 52	
11 - 1 - 51	
8 - 2 - 51	
4 - 3 - 51	
10 - 27 - 50	
9 - 7 - 50	
6 - 3 - 50	
10 - 4 - 50	
10 - 28 - 49	
9 - 28 - 49	
7 - 28 - 49	
6 - 30 - 49	
4 - 26 - 49	
12 - 2 - 48	
9 - 30 - 48	
6 - 30 - 48	
6 - 3 - 48	
4 - 29 - 48	
4 - 1 - 48	
2 - 4 - 48	
8 - 28 - 47	
7 - 30 - 47	
5 - 29 - 47	
5 - 28 - 47	
4 - 24 - 47	
3 - 5 - 47	
1 - 22 - 47	
5 - 29 - 46	
11 - 26 - 45	
5 - 23 - 45	
1 - 4 - 45	
12 - 1 - 44	
REVISED	

ASHE

LITHOGRAPHED IN WINSTON-SALEM, N. C. BY WINSTON PTG. CO.

AVERY COUNTY

ELEVENTH DIVISION

SCALE MILES

0 1 2 3 4

SCALE FOR INSETS

0 0.5

INSET ① HEATON

LINVILLE

BANNERS ELK

NEWLAND

ELK PARK

CROSSNORE

Beech Creek

SUGAR GROVE

VILAS

ROMINGER

BOONE

TO N. WILKESBORO

VALLE CRUCIS

MATNEY

SHULLS MILLS

BLOWING ROCK

Whaley

KELLERSVILLE

Derkridge

DARKRIDGE GAP

Heaton

Elk

Cranberry

Banners Elk

HANGING ROCK

Minneapolis

Valley

Linville

Sevia P.O.

Frank

Mt. Pleasant

Pineola

Plumtree

Spear

Crossnore

Pyatte

Altamont

Threemile P.O.

Ingalls

LINVILLE FALLS

Grandmother Mtn. El. 4036

ROSEBOROUGH

Grandfather Mtn. El. 5964

Beacon Heights

Chestnut Mtn. El. 3173

EDGEMONT

MORTIMER

UPTON

GLOBE

RUFUS

PATTERSON

COLLETTSVILLE

LENOIR

ADAKO

BULADEAN

GLEN AYRE

RED HILL

BAKERSVILLE

CLARRISSA

LEDGER

SPRUCE PINE

ALTAPASS

TO BUTLER

TO BRISTOL

TO ELIZABETHTON

TO BURNSVILLE

BOONE WILDLIFE MANAGEMENT AREA

NATIONAL FOREST

WATAUGA COUNTY

AVERY COUNTY

MITCHELL COUNTY

YANCEY COUNTY

CALDWELL COUNTY

MCDOWELL COUNTY

BURKE COUNTY

TENNESSEE

LEGEND

- PAVED ROAD
- STONE SURFACED OR EQUIVALENT
- SOIL SURFACED ROAD
- GRADED AND DRAINED ROAD
- UNIMPROVED ROAD
- UNDERGROUND CABLE
- RAILROAD
- GRADE SEPARATION
- COUNTY SEAT ALSO INCORPORATED CITY
- SCHOOL
- CHURCH
- TRIANGULATION STATION
- FOREST SERVICE LOOKOUT STATION
- 64 UNITED STATES HIGHWAY
- 27 STATE HIGHWAY

NORTH CAROLINA
STATE HIGHWAY AND PUBLIC WORKS COMMISSION

1—1—53
11—21—52
9—30—52
4—1—52
9—28—51
6—8—50
2—2—50
10—28—49
6—30—49
6—7—49
12—2—48
2—25—48
6—26—47
1—22—47
10—30—46
4—27—46
1—8—46
10—24—45
12—1—44
REVISED

AVERY

LITHOGRAPHED IN WINSTON-SALEM, N. C. BY WINSTON PTG. CO.

BEAUFORT COUNTY

SECOND DIVISION

SCALE MILES

0 1 2 3 4

1 — 1 — 53
11 — 21 — 52
8 — 26 — 52
5 — 28 — 52
5 — 1 — 52
1 — 31 — 52
12 — 20 — 51
9 — 1 — 51
4 — 26 — 51
6 — 3 — 51
2 — 1 — 51
11 — 30 — 50
9 — 7 — 50
6 — 8 — 50
3 — 9 — 50
2 — 2 — 50
6 — 30 — 49
4 — 28 — 49
12 — 5 — 48
9 — 30 — 48
7 — 29 — 48
12 — 18 — 47
4 — 1 — 48
2 — 6 — 48
8 — 28 — 47
7 — 30 — 47
5 — 29 — 46
6 — 27 — 48
4 — 24 — 46
11 — 28 — 45
6 — 20 — 45
12 — 1 — 44
REVISED

BEAUFORT

NORTH CAROLINA
STATE HIGHWAY AND PUBLIC WORKS COMMISSION

LEGEND

- PAVED ROAD
- STONE SURFACED OR EQUIVALENT
- SOIL SURFACED ROAD
- GRADED AND DRAINED ROAD
- UNIMPROVED ROAD
- UNDERGROUND CABLE
- RAILROAD
- GRADE SEPARATION
- COUNTY SEAT ALSO INCORPORATED CITY
- SCHOOL
- CHURCH
- TRIANGULATION STATION
- FOREST SERVICE LOOKOUT STATION
- 64 UNITED STATE HIGHWAY
- 27 STATE HIGHWAY

SHEET 1 OF 2

LITHOGRAPHED IN WINSTON-SALEM, N. C. BY WINSTON PTG. CO.

BEAUFORT COUNTY
SUPPLEMENT
SECOND DIVISION

SCALE
0 0.5 MI.

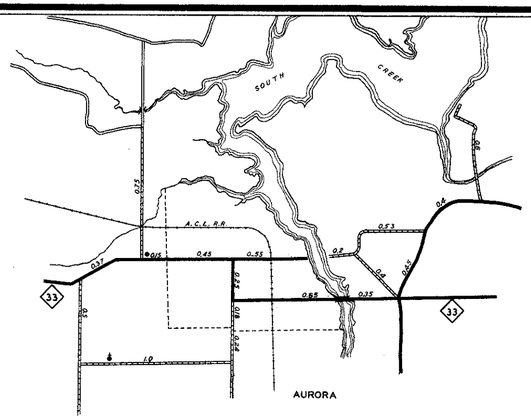

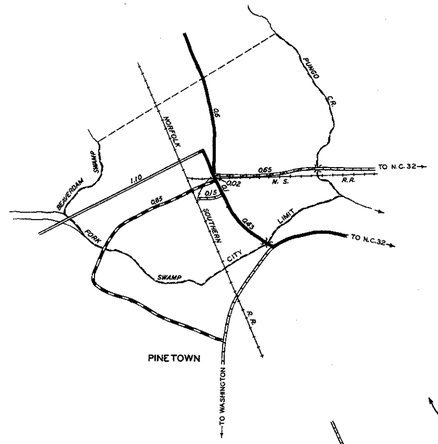

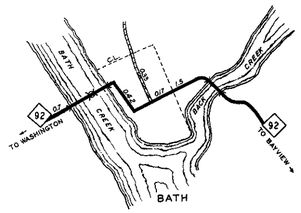

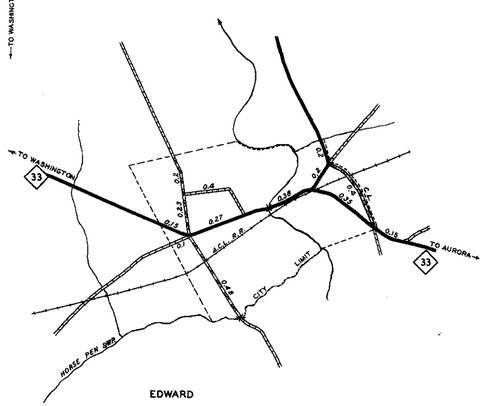

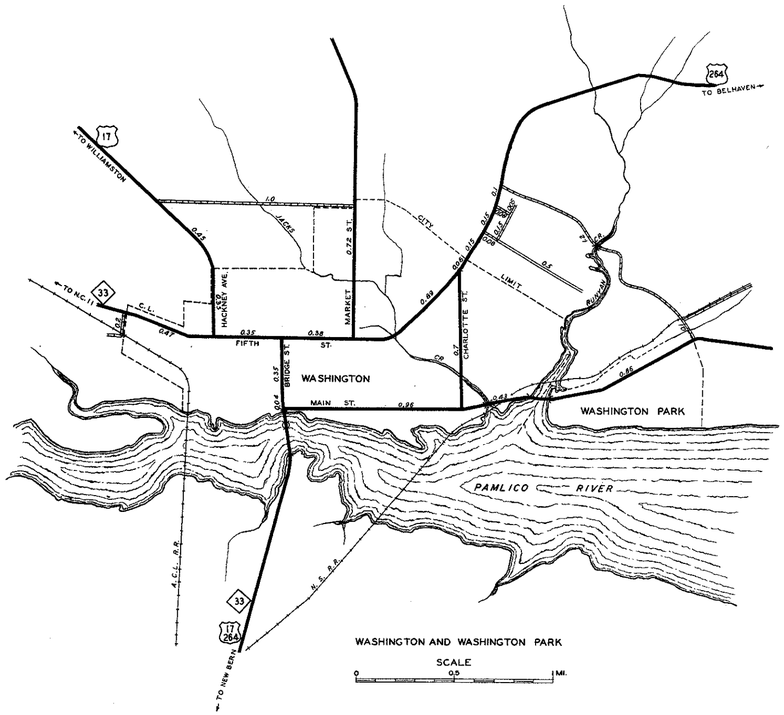

WASHINGTON AND WASHINGTON PARK
SCALE
0 0.5 MI.

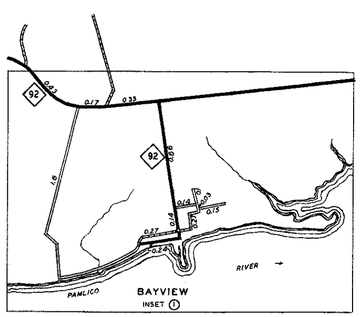

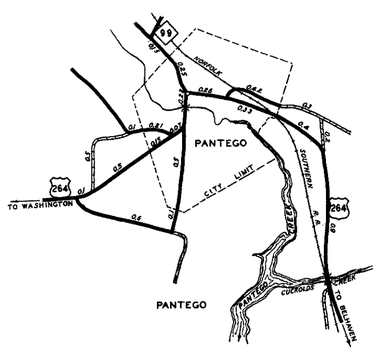

PANTEGO

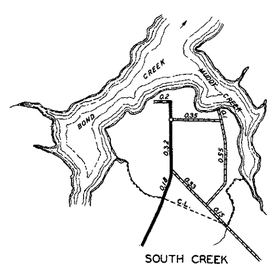

LEGEND

- PAVED ROAD
- STONE SURFACED OR EQUIVALENT
- SOIL SURFACED ROAD
- GRADED AND DRAINED ROAD
- UNIMPROVED ROAD
- UNDERGROUND CABLE
- RAILROAD
- GRADE SEPARATION
- COUNTY SEAT ALSO INCORPORATED CITY
- SCHOOL
- CHURCH
- TRIANGULATION STATION
- FOREST SERVICE LOOKOUT STATION
- 64 UNITED STATES HIGHWAY
- 27 STATE HIGHWAY

1 – 1 – 53	
8 – 29 – 52	
5 – 1 – 52	
7 – 6 – 51	
6 – 26 – 51	
4 – 6 – 50	
6 – 30 – 49	
7 – 29 – 48	
2 – 6 – 48	
8 – 27 – 46	
12 – 1 – 44	
REVISED	

NORTH CAROLINA
STATE HIGHWAY AND PUBLIC WORKS COMMISSION

SHEET 2 OF 2

BEAUFORT SUPP.

LITHOGRAPHED IN WINSTON-SALEM, N. C. BY WINSTON PTG. CO.

BERTIE COUNTY

FIRST DIVISION

SCALE
MILES
0 1 2 3 4

COLERAIN

SCALE
0 0.5 MI.

LEGEND

- PAVED ROAD
- STONE SURFACED OR EQUIVALENT
- SOIL SURFACED ROAD
- GRADED AND DRAINED ROAD
- UNIMPROVED ROAD
- UNDERGROUND CABLE
- RAILROAD
- GRADE SEPARATION
- COUNTY SEAT ALSO INCORPORATED CITY
- SCHOOL
- CHURCH
- TRIANGULATION STATION
- FOREST SERVICE LOOKOUT STATION
- 64 UNITED STATES HIGHWAY
- 27 STATE HIGHWAY

NORTH CAROLINA
STATE HIGHWAY AND PUBLIC WORKS COMMISSION

1 — 1 — 53
2 — 28 — 52
5 — 31 — 51
4 — 3 — 51
12 — 21 — 50
9 — 4 — 50
5 — 4 — 50
3 — 7 — 50
1 — 2 — 50
7 — 28 — 49
6 — 30 — 49
4 — 28 — 49
1 — 27 — 49
4 — 28 — 49
1 — 27 — 49
12 — 2 — 48
1 — 29 — 48
10 — 28 — 48
8 — 3 — 48
4 — 29 — 48
2 — 18 — 47
6 — 29 — 47
6 — 28 — 47
5 — 6 — 47
9 — 27 — 46
10 — 24 — 45
6 — 20 — 45
12 — 1 — 44
REVISED

BERTIE

LITHOGRAPHED IN WINSTON-SALEM, N. C. BY WINSTON PTG. CO.

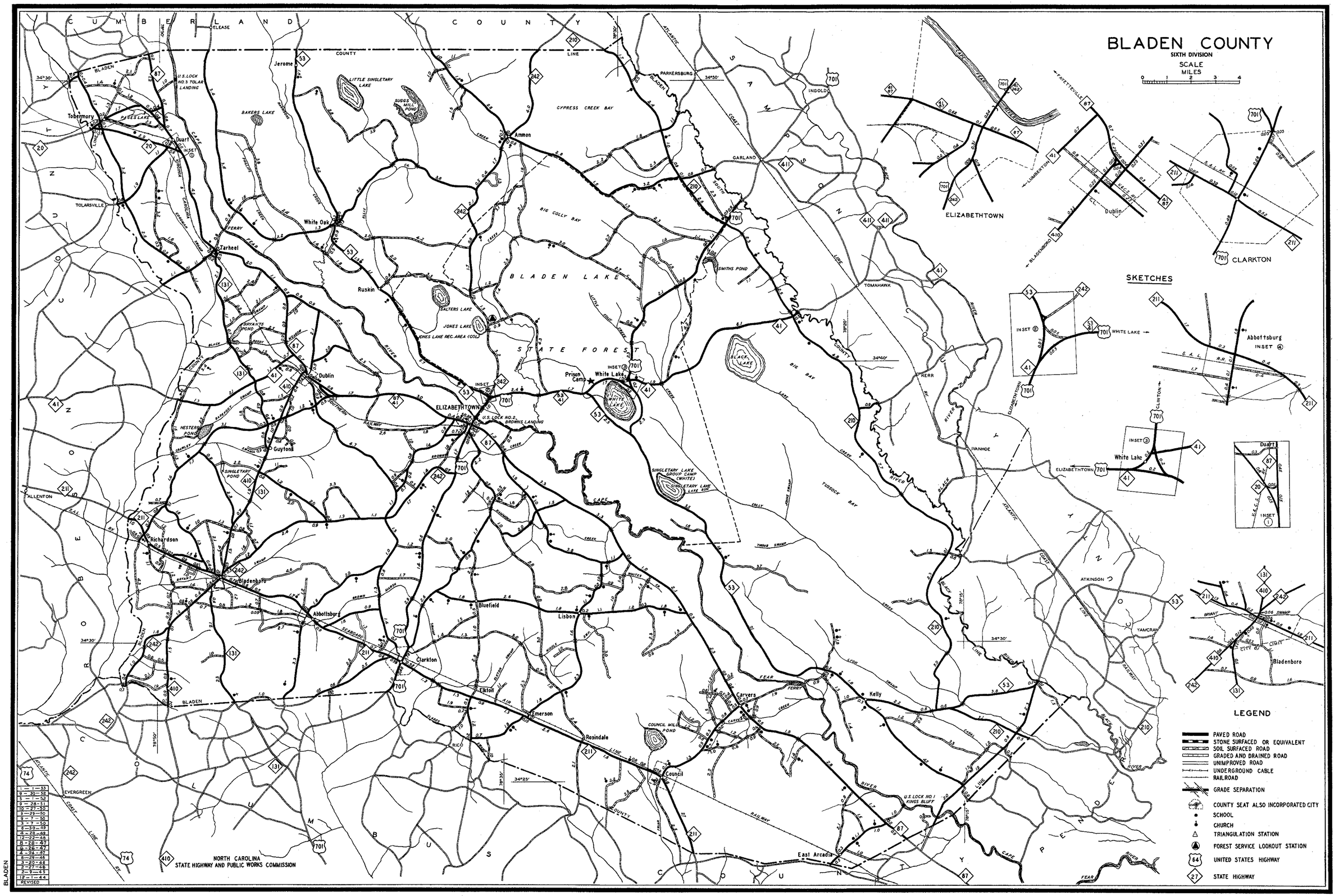
BLADEN COUNTY
SIXTH DIVISION
SCALE
MILES
0 1 2 3 4
SKETCHES
LEGEND
PAVED ROAD
STONE SURFACED OR EQUIVALENT
SOIL SURFACED ROAD
GRADED AND DRAINED ROAD
UNIMPROVED ROAD
UNDERGROUND CABLE
RAILROAD
GRADE SEPARATION
COUNTY SEAT ALSO INCORPORATED CITY
SCHOOL
CHURCH
TRIANGULATION STATION
FOREST SERVICE LOOKOUT STATION
UNITED STATES HIGHWAY
STATE HIGHWAY
NORTH CAROLINA
STATE HIGHWAY AND PUBLIC WORKS COMMISSION
BLADEN LAKE
STATE FOREST
CYPRESS CREEK BAY
BIG COLLY BAY
BIG BAY
TUSSOCK BAY
ELIZABETHTOWN
CLARKTON
Dublin
Tarheel
Tobermory
Duart
White Oak
Ruskin
Ammon
Prison Camp
White Lake
Guyton
Richardson
Bladenboro
Abbottsburg
Bluefield
Lisbon
Clarkton
Elkton
Emerson
Rosindale
Council
Carvers
Kelly
East Arcadia
Jerome
Tolarsville
Allenton
Evergreen
Parkersburg
Garland
Tomahawk
Kerr
Ivanhoe
Atkinson
Yamcraw
Lumberton
Fayetteville
Clinton
Abbottsburg
Bladenboro
Duart
Dublin
Elizabethtown
White Lake
Bladen
Cumberland County
Sampson County
Robeson County
Columbus County
Pender County
Bladen County
Lithographed in Winston-Salem, N. C. by Winston Ptg. Co.

BRUNSWICK COUNTY

THIRD DIVISION

SCALE
MILES
0 1 2 3 4

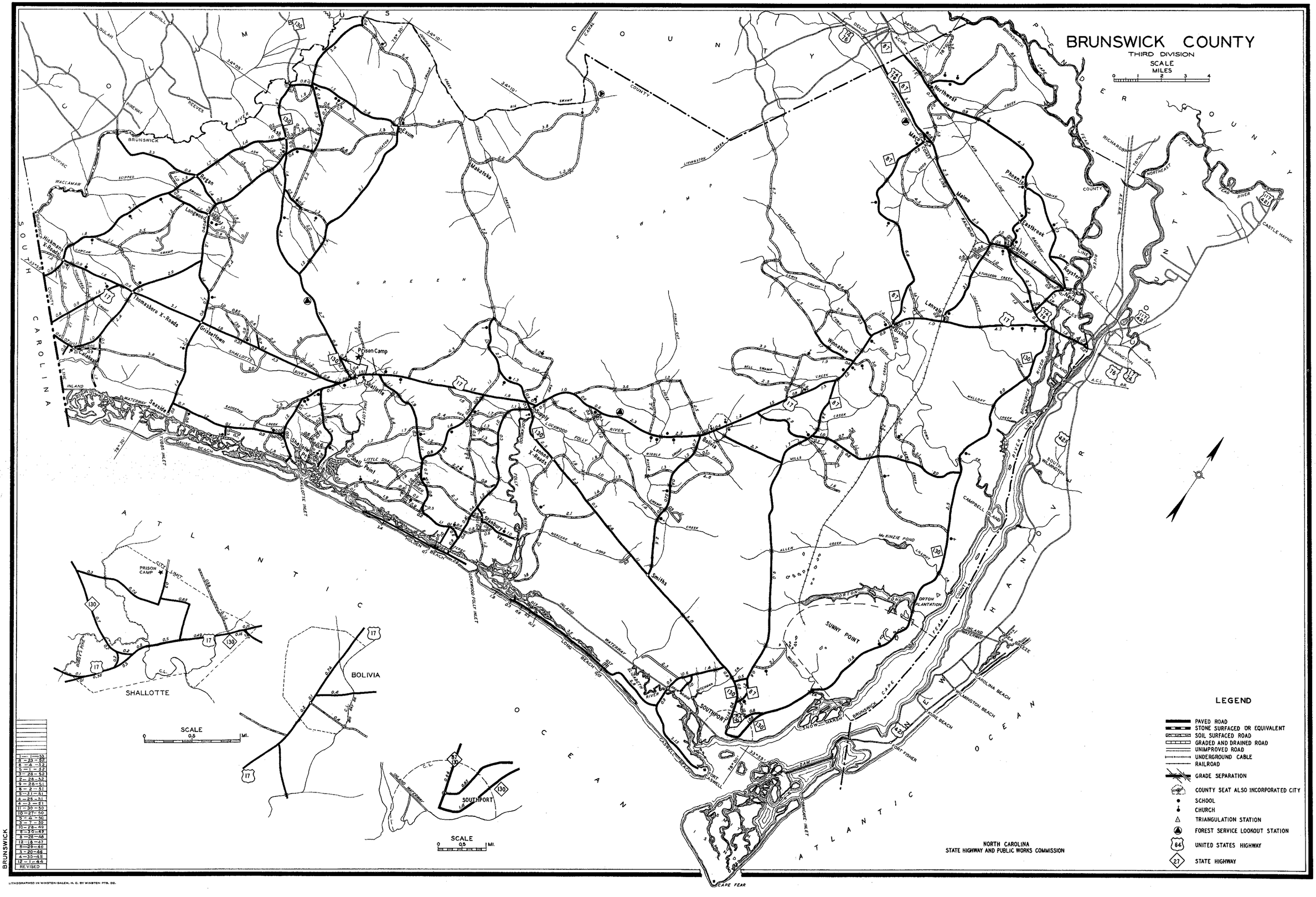

LEGEND

- PAVED ROAD
- STONE SURFACED OR EQUIVALENT
- SOIL SURFACED ROAD
- GRADED AND DRAINED ROAD
- UNIMPROVED ROAD
- UNDERGROUND CABLE
- RAILROAD
- GRADE SEPARATION
- COUNTY SEAT ALSO INCORPORATED CITY
- SCHOOL
- CHURCH
- TRIANGULATION STATION
- FOREST SERVICE LOOKOUT STATION
- 64 UNITED STATES HIGHWAY
- 27 STATE HIGHWAY

NORTH CAROLINA
STATE HIGHWAY AND PUBLIC WORKS COMMISSION

1 — 1 — 33
8 — 23 — 52
6 — 4 — 52
5 — 1 — 52
3 — 26 — 52
2 — 28 — 52
9 — 28 — 51
8 — 2 — 51
5 — 21 — 51
4 — 25 — 51
4 — 3 — 51
11 — 30 — 50
10 — 27 — 50
5 — 4 — 50
3 — 7 — 50
10 — 28 — 49
1 — 20 — 49
8 — 28 — 48
12 — 18 — 47
8 — 29 — 46
3 — 20 — 46
4 — 30 — 45
12 — 1 — 44
REVISED

BRUNSWICK

LITHOGRAPHED IN WINSTON-SALEM, N. C. BY WINSTON PTG. CO.

BUNCOMBE COUNTY

THIRTEENTH DIVISION

SCALE
MILES

0 1 2 3 4

INSET ①

INSET ②

INSET ③

INSET ④

HENDERSON COUNTY

SCALE

SEE SUPPLEMENT NO. 2
SHEET NO. 3

SEE SUPPLEMENT NO. 2
SHEET NO. 2

NORTH CAROLINA
STATE HIGHWAY AND PUBLIC WORKS COMMISSION

LEGEND

- PAVED ROAD
- STONE SURFACED OR EQUIVALENT
- SOIL SURFACED ROAD
- GRADED AND DRAINED ROAD
- UNIMPROVED ROAD
- UNDERGROUND CABLE
- RAILROAD
- GRADE SEPARATION
- COUNTY SEAT ALSO INCORPORATED CITY
- SCHOOL
- CHURCH
- TRIANGULATION STATION
- FOREST SERVICE LOOKOUT STATION
- UNITED STATES HIGHWAY
- STATE HIGHWAY

1-1-53	
12-18-52	
7-31-52	
5-1-52	
11-1-51	
9-1-51	
3-1-51	
11-30-50	
6-8-50	
5-22-49	
6-30-49	
6-7-49	
12-2-46	
12-18-47	
6-30-47	
4-26-47	
7-25-46	
12-1-44	
REVISED	

BUNCOMBE CO.

SHEET NO. 1

LITHOGRAPHED IN WINSTON-SALEM, N. C. BY WINSTON PTG. CO.

BUNCOMBE COUNTY
SUPPLEMENT No. 1
THIRTEENTH DIVISION

SCALE
0 0.5

MADISON COUNTY
BUNCOMBE COUNTY

JUPITER
WEAVERVILLE
ASHEVILLE
BILTMORE
FOREST
OAKLEY
TUNNEL
BOSWELL
SULPHUR SPRINGS
HOMINY
ENKA
CANDLER
BUSBEE RESERVOIR
LAKE KENILWORTH
LAKE CRAIG
ASHEVILLE MUNICIPAL RECREATIONAL PARK
OTEEN VETERAN'S ADMIN. FACILITY
Prison Camp

TO SUPPLEMENT NO. 2
MATCH LINE

BUNCOMBE SUPP. No. 1

1—1—53	
12—18—52	
7—31—52	
5—1—52	
11—1—51	
9—1—51	
3—1—51	
11—30—50	
6—8—50	
9—29—49	
6—30—49	
8—7—49	
12—2—48	
5—20—48	
12—16—47	
6—30—47	
4—24—47	
12—1—44	
REVISED	

LEGEND

- PAVED ROAD
- STONE SURFACED OR EQUIVALENT
- SOIL SURFACED ROAD
- GRADED AND DRAINED ROAD
- UNIMPROVED ROAD
- UNDERGROUND CABLE
- RAILROAD
- GRADE SEPARATION
- COUNTY SEAT ALSO INCORPORATED CITY
- SCHOOL
- CHURCH
- TRIANGULATION STATION
- FOREST SERVICE LOOKOUT STATION
- 64 UNITED STATES HIGHWAY
- 27 STATE HIGHWAY

NORTH CAROLINA
STATE HIGHWAY AND PUBLIC WORKS COMMISSION

LITHOGRAPHED IN WINSTON-SALEM, N. C. BY WINSTON PTG. CO.

BUNCOMBE COUNTY
SUPPLEMENT No. 2
THIRTEENTH DIVISION

SCALE
0 .5

INSET (4)

BUNCOMBE HAYWOOD

GRASSY TOP ELEK 4168

COUNTY

COUNTY

TURNPIKE

LUTHERS

HOMINY CREEK

WEBB CREEK

PULLE CREEK

MATCH LINE TO SUPPLEMENT NO. 1

THOMPSON KNOB ELEV. 4192

MONTREAT RESERVATION

BLACK MOUNTAIN

RIDGECREST

SWANNANOA GAP

TUNNEL

RIVER

SWANNANOA

TOWNSEND CR.

NORTH FK.

GROVEMONT

INSET (A)

INSET (B)

SWANNANOA

CREEK

CHRISTIAN CR.

MATCH LINE TO SUPPLEMENT NO. 1

INSET (A)
GROVEMONT

INSET (B)
SWANNANOA

SCALE
0 .5

CANE CR.

FAIRVIEW SCHOOL

SHARON CH.

FAIRVIEW

INSET (3)

THOMPSON CHAPEL

BUNCOMBE SUPP. NO. 2

1—1—53	
12—18—52	
7—31—52	
5—1—52	
11—1—51	
9—1—51	
3—1—51	
11—30—50	
6—8—50	
9—29—49	
10—28—49	
6—30—49	
6—7—49	
1—27—49	
12—2—48	
6—30—48	
12—18—47	
6—20—47	
6—24—47	
12—1—44	
REVISED	

LEGEND

- PAVED ROAD
- STONE SURFACED OR EQUIVALENT
- SOIL SURFACED ROAD
- GRADED AND DRAINED ROAD
- UNIMPROVED ROAD
- UNDERGROUND CABLE
- RAILROAD
- GRADE SEPARATION
- COUNTY SEAT ALSO INCORPORATED CITY
- SCHOOL
- CHURCH
- TRIANGULATION STATION
- FOREST SERVICE LOOKOUT STATION
- 64 UNITED STATES HIGHWAY
- 27 STATE HIGHWAY

NORTH CAROLINA
STATE HIGHWAY AND PUBLIC WORKS COMMISSION

SHEET 3 OF 3

LITHOGRAPHED IN WINSTON-SALEM, N. C. BY WINSTON PTG. CO.

BURKE COUNTY

THIRTEENTH DIVISION

SCALE
MILES
0 1 2 3 4

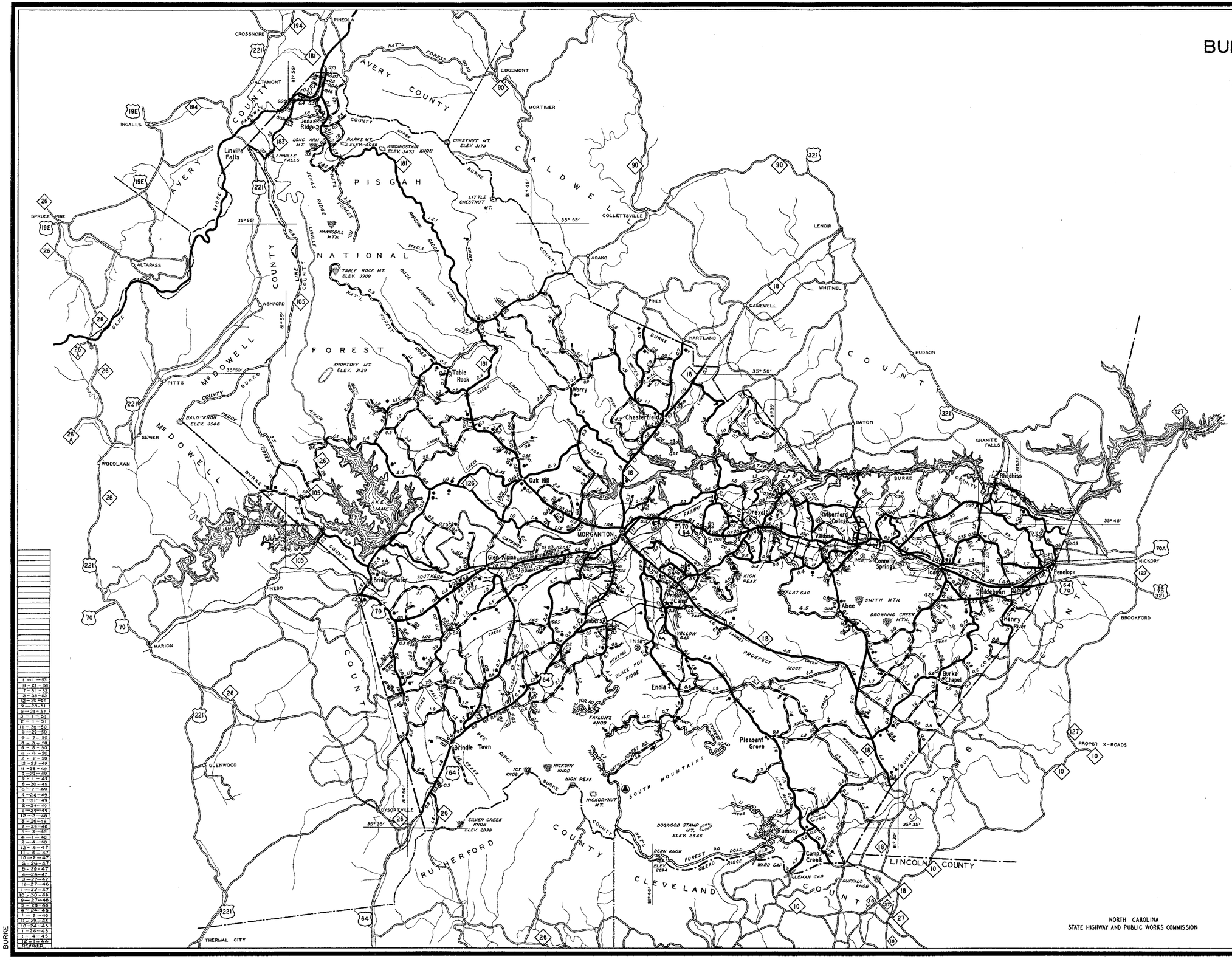

1 — 1 — 53	
11 — 21 — 52	
7 — 31 — 52	
9 — 28 — 52	
12 — 26 — 51	
9 — 28 — 51	
8 — 31 — 51	
3 — 1 — 51	
2 — 1 — 51	
11 — 30 — 50	
9 — 29 — 50	
9 — 7 — 50	
8 — 3 — 50	
6 — 8 — 50	
4 — 6 — 50	
2 — 2 — 50	
12 — 22 — 49	
11 — 28 — 49	
9 — 29 — 49	
9 — 1 — 49	
6 — 30 — 49	
6 — 7 — 49	
4 — 28 — 49	
3 — 31 — 49	
2 — 24 — 49	
1 — 29 — 49	
12 — 2 — 48	
8 — 26 — 48	
7 — 29 — 48	
6 — 3 — 48	
4 — 1 — 48	
2 — 6 — 48	
12 — 18 — 47	
11 — 8 — 47	
10 — 2 — 47	
6 — 28 — 47	
5 — 28 — 47	
4 — 26 — 47	
3 — 27 — 47	
11 — 27 — 46	
1 — 22 — 47	
10 — 30 — 46	
9 — 27 — 46	
7 — 7 — 46	
6 — 24 — 46	
1 — 9 — 46	
11 — 28 — 45	
10 — 24 — 45	
1 — 26 — 45	
1 — 4 — 45	
12 — 1 — 44	
REVISED	

BURKE

LEGEND

- PAVED ROAD
- STONE SURFACED OR EQUIVALENT
- SOIL SURFACED ROAD
- GRADED AND DRAINED ROAD
- UNIMPROVED ROAD
- UNDERGROUND CABLE
- RAILROAD
- GRADE SEPARATION
- COUNTY SEAT ALSO INCORPORATED CITY
- SCHOOL
- CHURCH
- TRIANGULATION STATION
- FOREST SERVICE LOOKOUT STATION
- UNITED STATES HIGHWAY
- STATE HIGHWAY

NORTH CAROLINA
STATE HIGHWAY AND PUBLIC WORKS COMMISSION

SHEET 1 OF 2

LITHOGRAPHED IN WINSTON-SALEM, N. C. BY WINSTON PTG. CO.

BURKE COUNTY
SUPPLEMENT
THIRTEENTH DIVISION

0 0.5 1 MI.

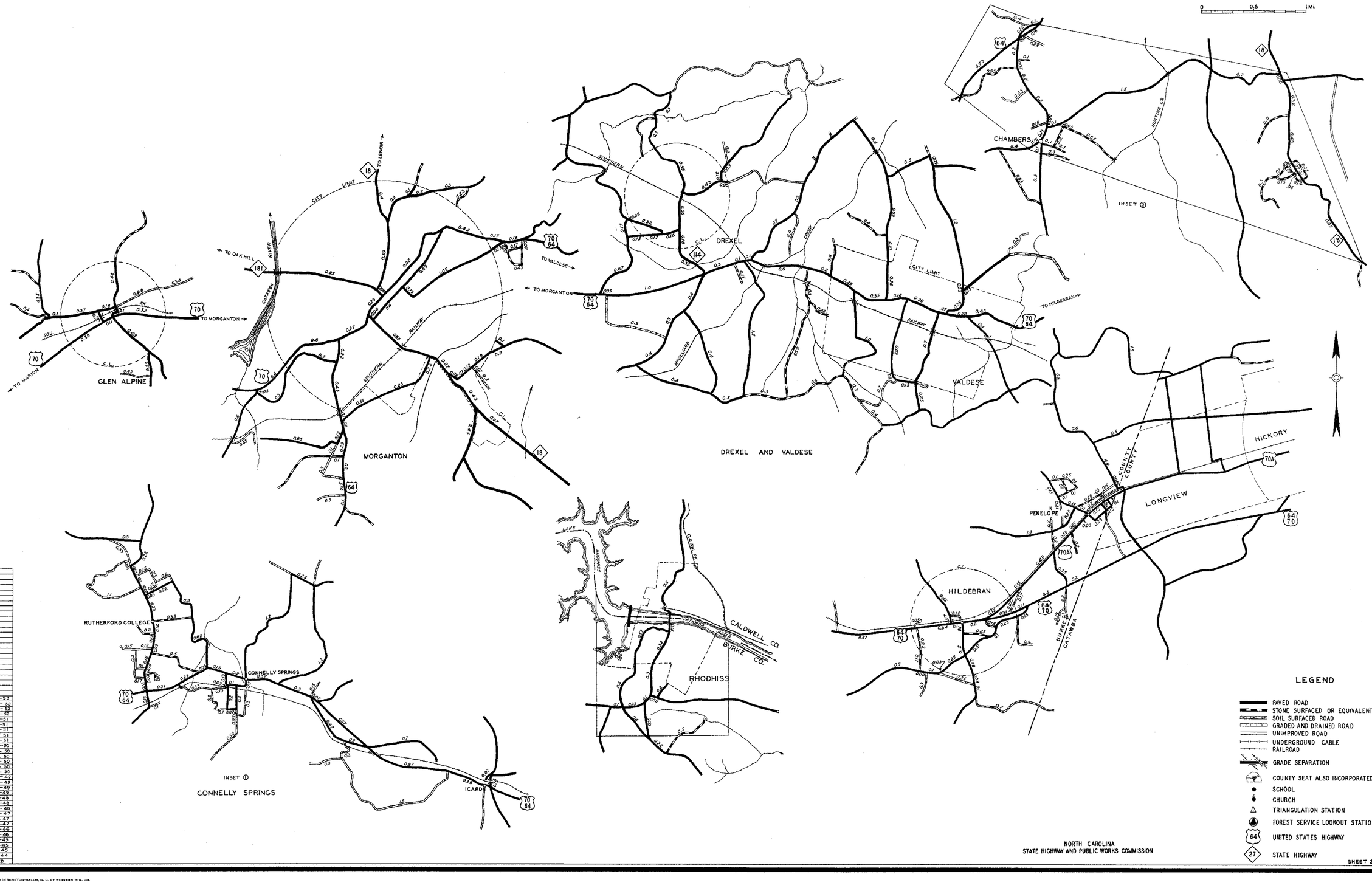

REVISED
1 – 1 – 53
11 – 21 – 52
7 – 31 – 52
2 – 28 – 52
12 – 20 – 51
9 – 26 – 51
4 – 3 – 51
3 – 1 – 51
2 – 1 – 51
9 – 29 – 50
9 – 7 – 50
8 – 3 – 50
6 – 8 – 50
6 – 6 – 50
2 – 2 – 50
11 – 28 – 49
6 – 30 – 49
3 – 31 – 49
1 – 27 – 49
12 – 2 – 48
4 – 1 – 48
7 – 29 – 48
12 – 18 – 47
10 – 2 – 47
1 – 22 – 47
10 – 30 – 46
5 – 28 – 46
11 – 28 – 45
10 – 24 – 45
6 – 20 – 45
12 – 1 – 44

BURKE SUPP.

LEGEND

- PAVED ROAD
- STONE SURFACED OR EQUIVALENT
- SOIL SURFACED ROAD
- GRADED AND DRAINED ROAD
- UNIMPROVED ROAD
- UNDERGROUND CABLE
- RAILROAD
- GRADE SEPARATION
- COUNTY SEAT ALSO INCORPORATED CITY
- SCHOOL
- CHURCH
- TRIANGULATION STATION
- FOREST SERVICE LOOKOUT STATION
- 64 UNITED STATES HIGHWAY
- 27 STATE HIGHWAY

NORTH CAROLINA
STATE HIGHWAY AND PUBLIC WORKS COMMISSION

SHEET 2 OF 2

LITHOGRAPHED IN WINSTON-SALEM, N. C. BY WINSTON PTG. CO.

CABARRUS COUNTY

TENTH DIVISION

SCALE
MILES
0 1 2 3 4

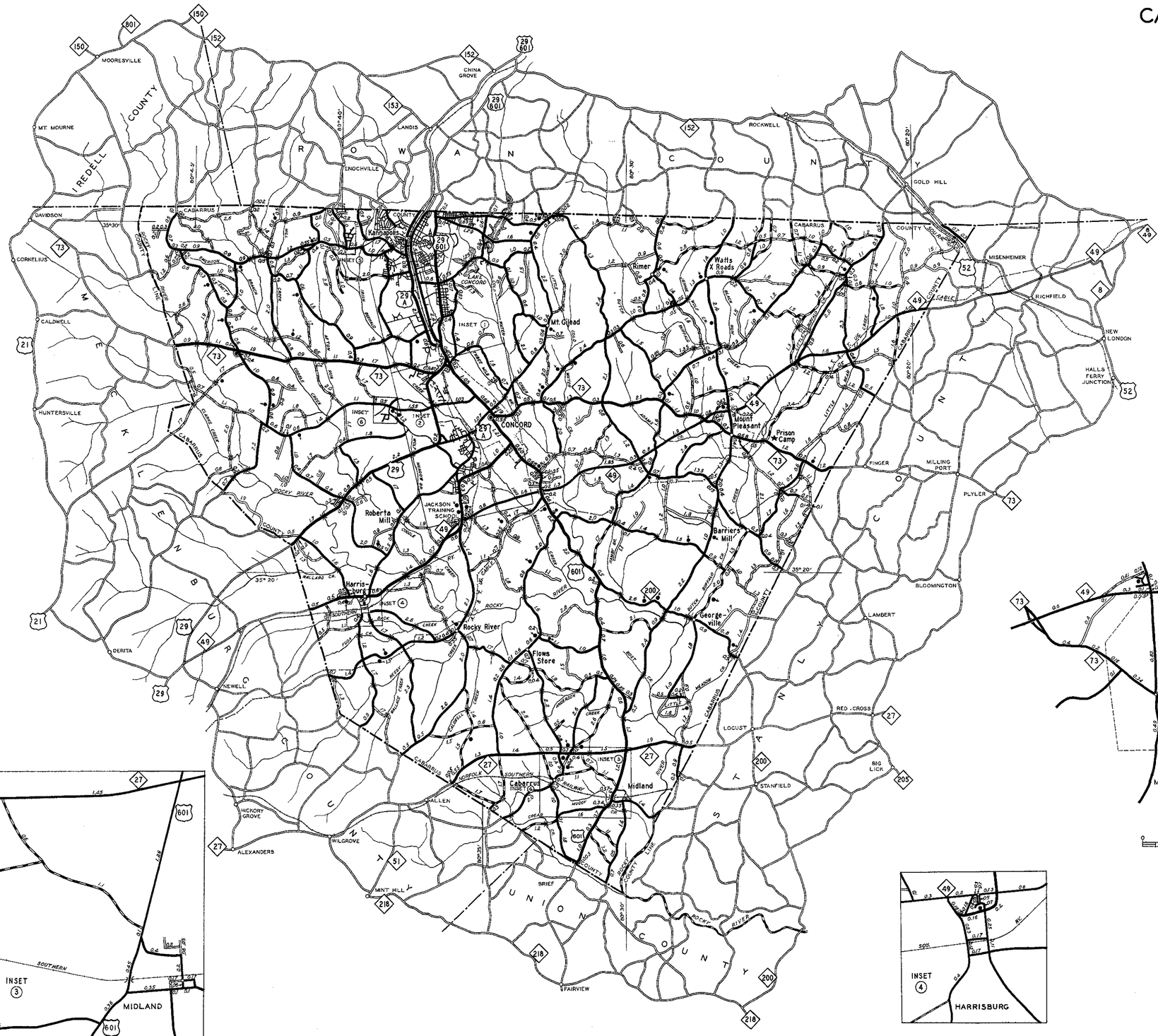

CABARRUS COUNTY
SUPPLEMENT NO. 1
TENTH DIVISION

KANNAPOLIS, CONCORD AND VICINITY
NORTHERN SECTION
INSET ①

SCALE 0 .5 1 MI.

SEE SHEET 3

TO SALISBURY

TO U.S. 29

TO DAVIDSON

MATCH LINE

MATCH LINE

CABARRUS COUNTY

ROWAN COUNTY

KANNAPOLIS

CONCORD LAKE

BRANCH

MILE

THREE

SOUTHERN RAILWAY

GLASS

CABARRUS

LEGEND

- PAVED ROAD
- STONE SURFACED OR EQUIVALENT
- SOIL SURFACED ROAD
- GRADED AND DRAINED ROAD
- UNIMPROVED ROAD
- UNDERGROUND CABLE
- RAILROAD
- GRADE SEPARATION
- COUNTY SEAT ALSO INCORPORATED CITY
- SCHOOL
- CHURCH
- TRIANGULATION STATION
- FOREST SERVICE LOOKOUT STATION
- UNITED STATES HIGHWAY
- STATE HIGHWAY

NORTH CAROLINA
STATE HIGHWAY AND PUBLIC WORKS COMMISSION

CABARRUS SUPP. NO. 1
1 — 1 — 53
9 — 30 — 52
11 — 30 — 51
9 — 1 — 51
6 — 2 — 51
4 — 26 — 51
2 — 1 — 51
11 — 30 — 50
9 — 7 — 50
11 — 22 — 49
9 — 1 — 49
6 — 30 — 49
6 — 7 — 49
4 — 28 — 49
9 — 30 — 48
2 — 26 — 48
2 — 4 — 48
11 — 6 — 47
10 — 2 — 47
3 — 6 — 47
6 — 20 — 45
1 — 6 — 46
1 — 4 — 45
12 — 1 — 44
REVISED

SHEET 2 OF 3

LITHOGRAPHED IN WINSTON-SALEM, N. C. BY WINSTON PTG. CO.

CABARRUS COUNTY
SUPPLEMENT NO. 2
TENTH DIVISION

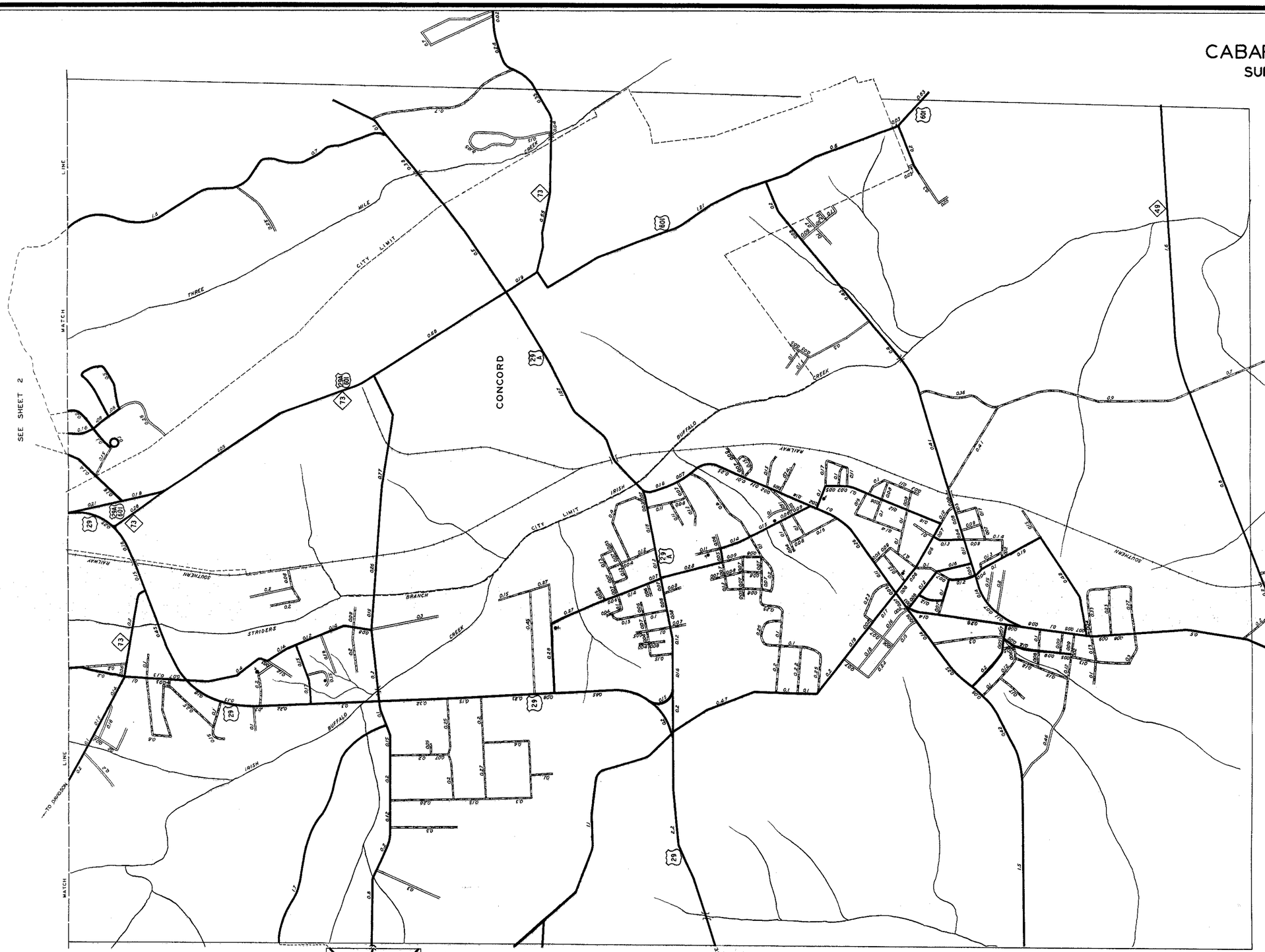

KANNAPOLIS, CONCORD AND VICINITY
SOUTHERN SECTION
INSET (2)

SCALE
0.5
0
MI.

LEGEND

- PAVED ROAD
- STONE SURFACED OR EQUIVALENT
- SOIL SURFACED ROAD
- GRADED AND DRAINED ROAD
- UNIMPROVED ROAD
- UNDERGROUND CABLE
- RAILROAD
- GRADE SEPARATION
- COUNTY SEAT ALSO INCORPORATED CITY
- SCHOOL
- CHURCH
- TRIANGULATION STATION
- FOREST SERVICE LOOKOUT STATION
- UNITED STATES HIGHWAY
- STATE HIGHWAY

NORTH CAROLINA
STATE HIGHWAY AND PUBLIC WORKS COMMISSION

1 — 1 — 53	
2 — 20 — 52	
3 — 28 — 52	
3 — 1 — 51	
2 — 1 — 51	
11 — 30 — 50	
10 — 27 — 50	
9 — 7 — 50	
3 — 3 — 50	
7 — 23 — 49	
6 — 30 — 49	
6 — 7 — 49	
4 — 28 — 49	
12 — 22 — 48	
10 — 2 — 47	
7 — 25 — 46	
6 — 29 — 45	
1 — 4 — 45	
12 — 1 — 44	
REVISED	

CABARRUS SUPP. NO. 2

SHEET 3 OF 3

LITHOGRAPHED IN WINSTON-SALEM, N. C. BY WINSTON PTG. CO.

CALDWELL COUNTY

ELEVENTH DIVISION

SCALE MILES

0 1 2 3 4

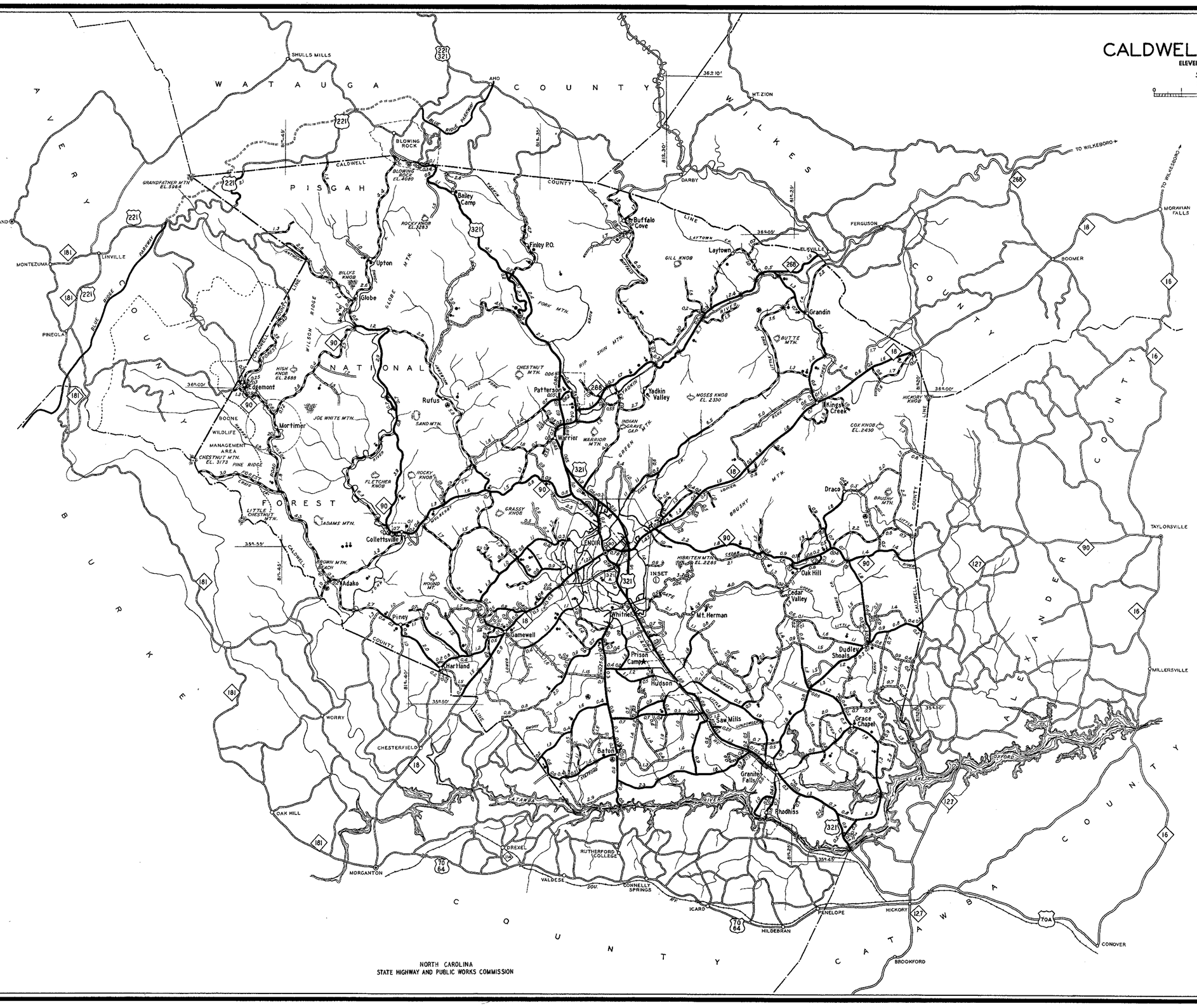

REVISED
1 – 1 – 53
11 – 21 – 52
9 – 30 – 52
8 – 28 – 52
6 – 28 – 52
2 – 28 – 52
9 – 30 – 52
8 – 28 – 52
6 – 26 – 52
2 – 28 – 52
11 – 30 – 51
5 – 31 – 51
4 – 26 – 51
2 – 1 – 51
12 – 21 – 50
11 – 30 – 50
10 – 27 – 50
9 – 29 – 50
9 – 7 – 50
8 – 3 – 50
5 – 6 – 50
3 – 7 – 50
12 – 22 – 49
11 – 28 – 49
8 – 1 – 49
8 – 30 – 49
6 – 7 – 49
1 – 27 – 49
12 – 2 – 48
7 – 29 – 48
6 – 30 – 48
4 – 1 – 48
10 – 2 – 47
8 – 26 – 47
4 – 26 – 47
3 – 6 – 47
11 – 27 – 46
10 – 30 – 46
4 – 24 – 46
11 – 20 – 45
10 – 24 – 45
6 – 20 – 45
4 – 30 – 45
3 – 23 – 45
1 – 26 – 45
12 – 1 – 44

CALDWELL

NORTH CAROLINA
STATE HIGHWAY AND PUBLIC WORKS COMMISSION

LEGEND

- PAVED ROAD
- STONE SURFACED OR EQUIVALENT
- SOIL SURFACED ROAD
- GRADED AND DRAINED ROAD
- UNIMPROVED ROAD
- UNDERGROUND CABLE
- RAILROAD
- GRADE SEPARATION
- COUNTY SEAT ALSO INCORPORATED CITY
- SCHOOL
- CHURCH
- TRIANGULATION STATION
- FOREST SERVICE LOOKOUT STATION
- UNITED STATES HIGHWAY
- STATE HIGHWAY

LITHOGRAPHED IN WINSTON-SALEM, N. C. BY WINSTON PTG. CO.

CALDWELL COUNTY
SUPPLEMENT
ELEVENTH DIVISION

MORTIMER

COLLETTSVILLE

HUDSON

SAW MILLS

GRANITE FALLS

LAKE RHODHISS

RHODHISS

CALDWELL CO.
CATAWBA RIVER
BURKE CO.

BLOWING ROCK

WATAUGA CO.
CALDWELL CO.

PATTERSON

LENOIR AND VICINITY
INSET (1)

VALMEAD

LENOIR

CITY LIMIT

WHITNEL

TO EDGEMONT

TO BLOWING ROCK

TO BLOWING ROCK

TO MORGANTON

TO TAYLORSVILLE

TO HICKORY

SCALE
0 0.5 MI.

SCALE
0 0.5 MI.

NORTH CAROLINA
STATE HIGHWAY AND PUBLIC WORKS COMMISSION

LEGEND

- PAVED ROAD
- STONE SURFACED OR EQUIVALENT
- SOIL SURFACED ROAD
- GRADED AND DRAINED ROAD
- UNIMPROVED ROAD
- UNDERGROUND CABLE
- RAILROAD
- GRADE SEPARATION
- COUNTY SEAT ALSO INCORPORATED CITY
- SCHOOL
- CHURCH
- TRIANGULATION STATION
- FOREST SERVICE LOOKOUT STATION
- UNITED STATES HIGHWAY
- STATE HIGHWAY

1 – 1 – 33
12 – 16 – 52
11 – 21 – 52
2 – 25 – 52
6 – 26 – 52
11 – 30 – 51
11 – 1 – 51
9 – 1 – 51
4 – 3 – 51
12 – 2 – 50
11 – 30 – 50
10 – 27 – 50
9 – 22 – 50
9 – 7 – 50
6 – 8 – 50
3 – 7 – 50
6 – 30 – 49
3 – 31 – 49
1 – 27 – 49
12 – 22 – 48
11 – 6 – 47
10 – 2 – 47
7 – 30 – 47
6 – 26 – 47
5 – 28 – 47
11 – 27 – 46
6 – 20 – 45
3 – 23 – 45
1 – 26 – 45
12 – 1 – 44
REVISED

CALDWELL SUPP.

SHEET 2 OF 2

LITHOGRAPHED IN WINSTON-SALEM, N. C. BY WINSTON PTG. CO.

CAMDEN COUNTY

FIRST DIVISION

SCALE
MILES
0 1 2 3 4

SOUTH MILLS

SCALE
0 0.5 Mi.

1—1—53
7-31-52
3-28-52
5-31-51
3—1-51
11-30-49
6—30—49
4—29—48
3-6-47
4-24-46
12-1-44
REVISED

CAMDEN

LITHOGRAPHED IN WINSTON-SALEM, N. C. BY WINSTON PTG. CO.

NORTH CAROLINA
STATE HIGHWAY AND PUBLIC WORKS COMMISSION

LEGEND

- PAVED ROAD
- STONE SURFACED OR EQUIVALENT
- SOIL SURFACED ROAD
- GRADED AND DRAINED ROAD
- UNIMPROVED ROAD
- UNDERGROUND CABLE
- RAILROAD
- GRADE SEPARATION
- COUNTY SEAT ALSO INCORPORATED CITY
- SCHOOL
- CHURCH
- TRIANGULATION STATION
- FOREST SERVICE LOOKOUT STATION
- 64 UNITED STATES HIGHWAY
- 27 STATE HIGHWAY

CARTERET COUNTY

SECOND DIVISION

SCALE MILES

0 1 2 3 4

12-20-51	
1-30-51	
11-1-50	
7-6-51	
8-31-51	
4-26-51	
4-3-51	
2-1-51	
11-30-50	
10-27-50	
9-7-50	
6-8-50	
4-4-50	
3-7-50	
10-28-49	
8-30-49	
9-30-48	
7-29-48	1-1-53
4-1-48	11-21-52
2-12-47	9-30-52
8-29-46	7-31-52
11-28-45	6-4-52
6-20-45	5-1-52
1-4-45	3-28-52
12-1-44	1-31-52
REVISED	2-28-52

CARTERET

LITHOGRAPHED IN WINSTON-SALEM, N. C. BY WINSTON PTG. CO.

SCALE 0 0.5 MI.

FOR NEWPORT, ATLANTIC BEACH, BEAUFORT AND ATLANTIC

NORTH CAROLINA
STATE HIGHWAY AND PUBLIC WORKS COMMISSION

LEGEND

- PAVED ROAD
- STONE SURFACED OR EQUIVALENT
- SOIL SURFACED ROAD
- GRADED AND DRAINED ROAD
- UNIMPROVED ROAD
- UNDERGROUND CABLE
- RAILROAD
- GRADE SEPARATION
- COUNTY SEAT ALSO INCORPORATED CITY
- SCHOOL
- CHURCH
- TRIANGULATION STATION
- FOREST SERVICE LOOKOUT STATION
- 64 UNITED STATES HIGHWAY
- 27 STATE HIGHWAY

CASWELL COUNTY

SEVENTH DIVISION

SCALE
MILES
0 1 2 3 4

V I R G I N I A

79° 30'

79° 10'

36° 30'

36° 15'

CASWELL COUNTY

GUILFORD COUNTY

ALAMANCE COUNTY

ORANGE COUNTY

PERSON COUNTY

ROCKINGHAM COUNTY

Gatewood
Providence
Pelham
Milton
Blanch
Estelle
Yarbro
Semora
Purley
Park Spot
Covingtons Store
Hamer
Osmond
Bethel
Blackwell
Prison Camp
YANCEYVILLE
Leasburg
Topnot
Locust Hill
Quick
Allison
Ashland
Milesville
Jericho
Fitch
Camp Springs
Anderson
Baynes
Corbett
Prospect Hill
Frogsboro
Hightowers
Ridgeville
Mc GEHEES MILL
WOODSDALE
GENTRYS STORE
CEFFO
CONCORD
LONGS STORE
LONGHURST
ROXBORO
ROSEVILLE
PAYNES TAVERN
HESTERS STORE
GORDONTON
HURDLE MILLS
MAYFIELD
OREGON HILL
RUFFIN
STACEY
LAWSONVILLE
REIDSVILLE
THOMPSON-VILLE
OSCEOLA
ALTAMAHAW
COOSIPEE
UNION RIDGE
CARR
McDADE
CEDAR GROVE
SCHLEY
PUSH
MILTON
PELHAM
VIRGINIA
TO ROXBORO
SCHOOL

INSET (1) YANCEYVILLE
SCALE 0 .5

SCALE 0 .5

SCALE 0 500' 1000' 1500' 2000'

LEGEND

- PAVED ROAD
- STONE SURFACED OR EQUIVALENT
- SOIL SURFACED ROAD
- GRADED AND DRAINED ROAD
- UNIMPROVED ROAD
- UNDERGROUND CABLE
- RAILROAD
- GRADE SEPARATION
- COUNTY SEAT ALSO INCORPORATED CITY
- SCHOOL
- CHURCH
- TRIANGULATION STATION
- FOREST SERVICE LOOKOUT STATION
- UNITED STATES HIGHWAY
- STATE HIGHWAY

NORTH CAROLINA
STATE HIGHWAY AND PUBLIC WORKS COMMISSION

1 - 1 - 53
9 - 30 - 52
8 - 28 - 52
7 - 31 - 52
1 - 21 - 52
6 - 28 - 51
5 - 7 - 51
10 - 27 - 50
6 - 30 - 49
5 - 31 - 49
8 - 26 - 48
11 - 6 - 47
3 - 6 - 47
1 - 30 - 46
5 - 29 - 46
1 - 9 - 46
11 - 28 - 45
8 - 29 - 45
12 - 1 - 44
REVISED

CASWELL

LITHOGRAPHED IN WINSTON-SALEM, N. C. BY WINSTON PTG. CO.

CATAWBA COUNTY

TWELFTH DIVISION

SCALE
MILES
0 1 2 3 4

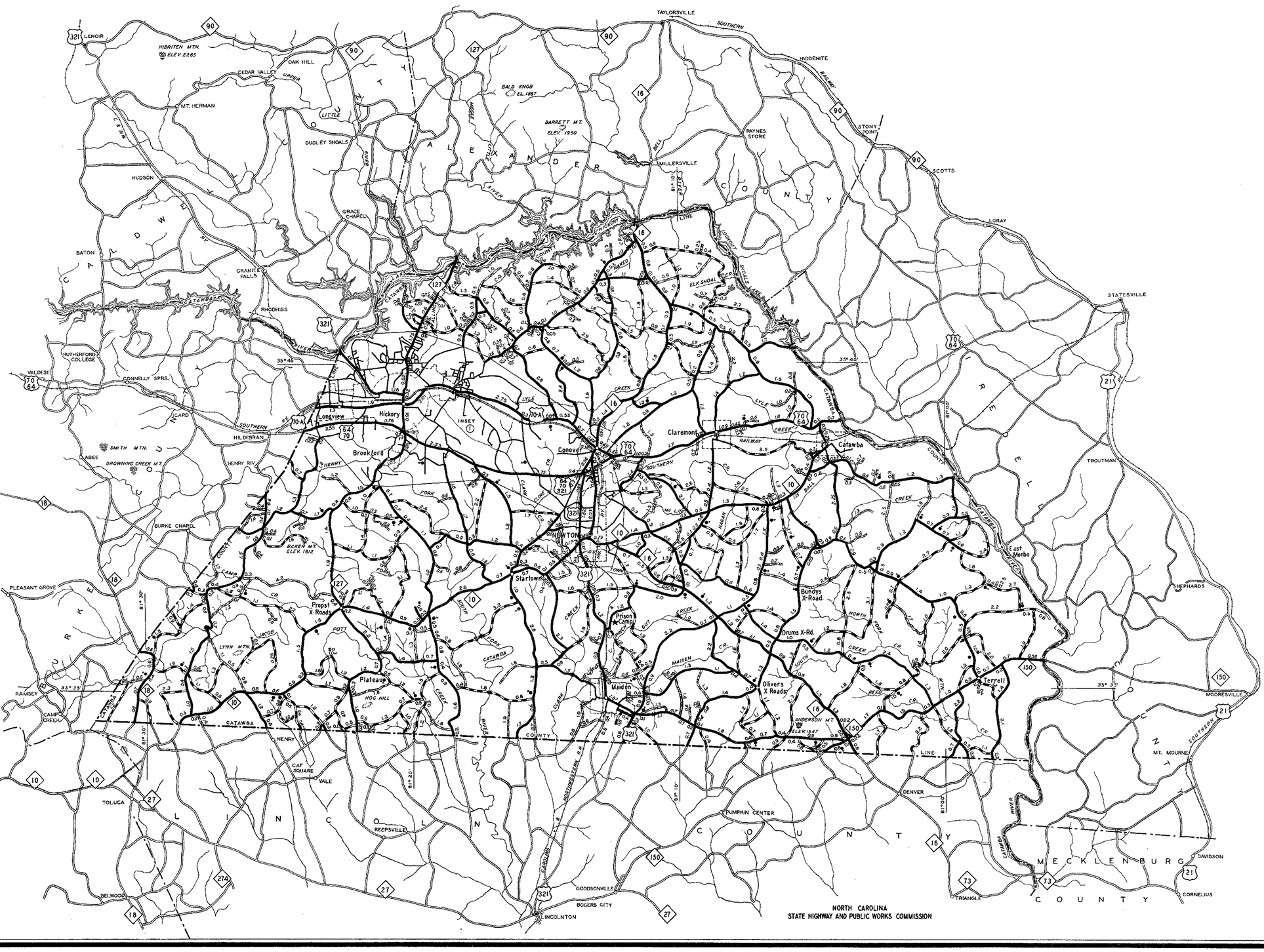

1 - 1 - 51	
11 - 21 - 52	
7 - 31 - 52	
7 - 28 - 52	
11 - 1 - 51	
9 - 1 - 51	
5 - 31 - 51	
11 - 20 - 50	
9 - 29 - 50	
9 - 7 - 50	
5 - 4 - 50	
2 - 2 - 50	
11 - 28 - 49	
10 - 28 - 49	
8 - 30 - 49	
4 - 28 - 49	
12 - 2 - 48	
8 - 26 - 48	
7 - 29 - 48	
6 - 3 - 48	
4 - 26 - 48	
2 - 4 - 48	
12 - 18 - 47	
11 - 6 - 47	
10 - 2 - 47	
7 - 30 - 47	
5 - 26 - 47	
4 - 24 - 47	
1 - 22 - 47	
10 - 30 - 46	
8 - 29 - 46	
7 - 25 - 46	
6 - 27 - 46	
5 - 29 - 46	
11 - 28 - 45	
8 - 20 - 45	
4 - 30 - 45	
1 - 26 - 45	
12 - 1 - 44	
REVISED	

CATAWBA

NORTH CAROLINA
STATE HIGHWAY AND PUBLIC WORKS COMMISSION

LEGEND

- PAVED ROAD
- STONE SURFACED OR EQUIVALENT
- SOIL SURFACED ROAD
- GRADED AND DRAINED ROAD
- UNIMPROVED ROAD
- UNDERGROUND CABLE
- RAILROAD
- GRADE SEPARATION
- COUNTY SEAT ALSO INCORPORATED CITY
- SCHOOL
- CHURCH
- TRIANGULATION STATION
- FOREST SERVICE LOOKOUT STATION
- UNITED STATES HIGHWAY
- STATE HIGHWAY

LITHOGRAPHED IN WINSTON-SALEM, N. C. BY WINSTON PTG. CO.

CATAWBA COUNTY
SUPPLEMENT
TWELFTH DIVISION

SCALE
0 0.5 1 Mi.

LONGVIEW, HICKORY, BROOKFORD, CONOVER, NEWTON AND VICINITY

INSET ①

CATAWBA SUPP.

REVISED
1 – 1 – 53
11 – 21 – 52
7 – 31 – 52
3 – 28 – 52
9 – 1 – 52
11 – 1 – 51
5 – 31 – 51
4 – 26 – 51
10 – 27 – 50
9 – 29 – 50
9 – 7 – 50
6 – 15 – 50
3 – 3 – 50
2 – 7 – 50
10 – 28 – 49
6 – 30 – 49
4 – 26 – 49
1 – 27 – 49
12 – 2 – 48
8 – 26 – 48
2 – 4 – 48
12 – 18 – 47
11 – 8 – 47
10 – 2 – 47
7 – 30 – 47
4 – 26 – 47
1 – 22 – 47
10 – 30 – 46
9 – 27 – 46
4 – 30 – 45
1 – 28 – 43
12 – 1 – 44

LEGEND

- PAVED ROAD
- STONE SURFACED OR EQUIVALENT
- SOIL SURFACED ROAD
- GRADED AND DRAINED ROAD
- UNIMPROVED ROAD
- UNDERGROUND CABLE
- RAILROAD
- GRADE SEPARATION
- COUNTY SEAT ALSO INCORPORATED CITY
- SCHOOL
- CHURCH
- TRIANGULATION STATION
- FOREST SERVICE LOOKOUT STATION
- (64) UNITED STATES HIGHWAY
- (27) STATE HIGHWAY

NORTH CAROLINA
STATE HIGHWAY AND PUBLIC WORKS COMMISSION

LITHOGRAPHED IN WINSTON-SALEM, N. C. BY WINSTON PTG. CO.

CHATHAM COUNTY

EIGHTH DIVISION

SCALE MILES

0 1 2 3 4

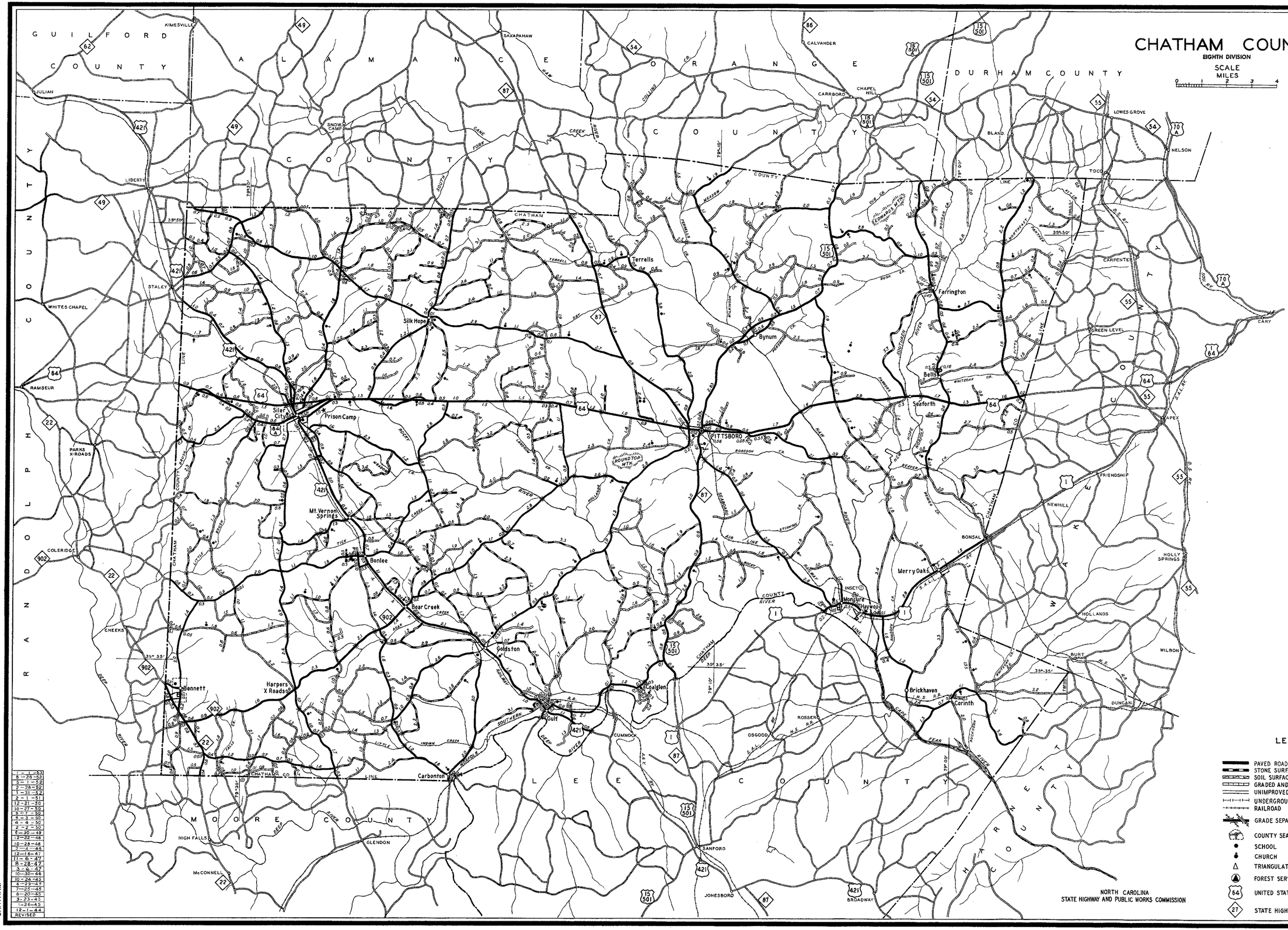

LEGEND

- PAVED ROAD
- STONE SURFACED OR EQUIVALENT
- SOIL SURFACED ROAD
- GRADED AND DRAINED ROAD
- UNIMPROVED ROAD
- UNDERGROUND CABLE
- RAILROAD
- GRADE SEPARATION
- COUNTY SEAT ALSO INCORPORATED CITY
- SCHOOL
- CHURCH
- TRIANGULATION STATION
- FOREST SERVICE LOOKOUT STATION
- 64 UNITED STATES HIGHWAY
- 27 STATE HIGHWAY

1 – 1 – 53
8 – 28 – 52
5 – 1 – 52
2 – 28 – 52
1 – 31 – 52
2 – 1 – 51
12 – 21 – 50
10 – 27 – 50
8 – 7 – 50
5 – 3 – 50
4 – 4 – 50
2 – 2 – 50
6 – 30 – 49
12 – 22 – 48
10 – 28 – 46
9 – – 46
12 – 18 – 47
11 – 6 – 47
8 – 28 – 47
3 – 6 – 47
10 – 30 – 46
10 – 24 – 45
8 – 29 – 45
7 – 25 – 45
6 – 20 – 45
3 – 23 – 45
1 – 26 – 45
12 – 1 – 44
REVISED

NORTH CAROLINA
STATE HIGHWAY AND PUBLIC WORKS COMMISSION

SHEET 1 OF 2

CHATHAM

LITHOGRAPHED IN WINSTON-SALEM, N. C. BY WINSTON PTG. CO.

CHATHAM COUNTY

SUPPLEMENT

EIGHTH DIVISION

SCALE

0 0.5 1 Mi

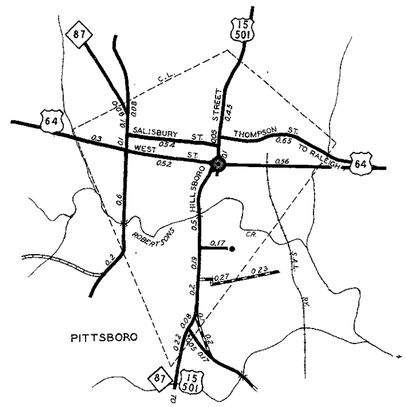

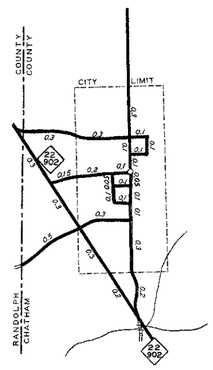

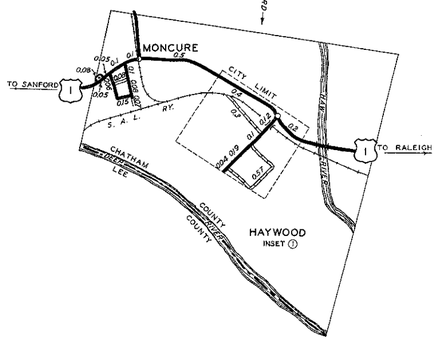

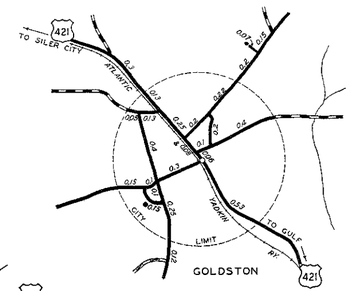

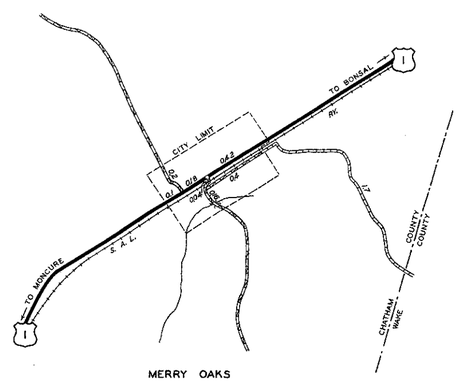

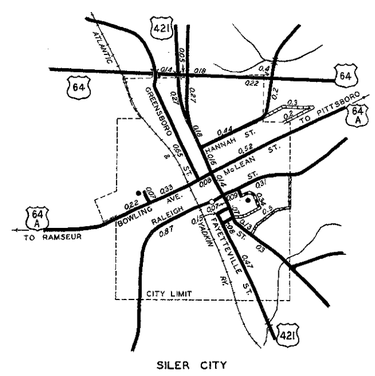

LEGEND

- PAVED ROAD
- STONE SURFACED OR EQUIVALENT
- SOIL SURFACED ROAD
- GRADED AND DRAINED ROAD
- UNIMPROVED ROAD
- UNDERGROUND CABLE
- RAILROAD
- GRADE SEPARATION
- COUNTY SEAT ALSO INCORPORATED CITY
- SCHOOL
- CHURCH
- TRIANGULATION STATION
- FOREST SERVICE LOOKOUT STATION
- 64 UNITED STATES HIGHWAY
- 27 STATE HIGHWAY

NORTH CAROLINA
STATE HIGHWAY AND PUBLIC WORKS COMMISSION

CHATHAM SUPR.
1-1-53
8-28-52
5-1-52
1-31-52
5-31-51
8-7-50
6-8-50
6-30-49
12-1-44
REVISED

LITHOGRAPHED IN WINSTON-SALEM, N. C. BY WINSTON PTG. CO.

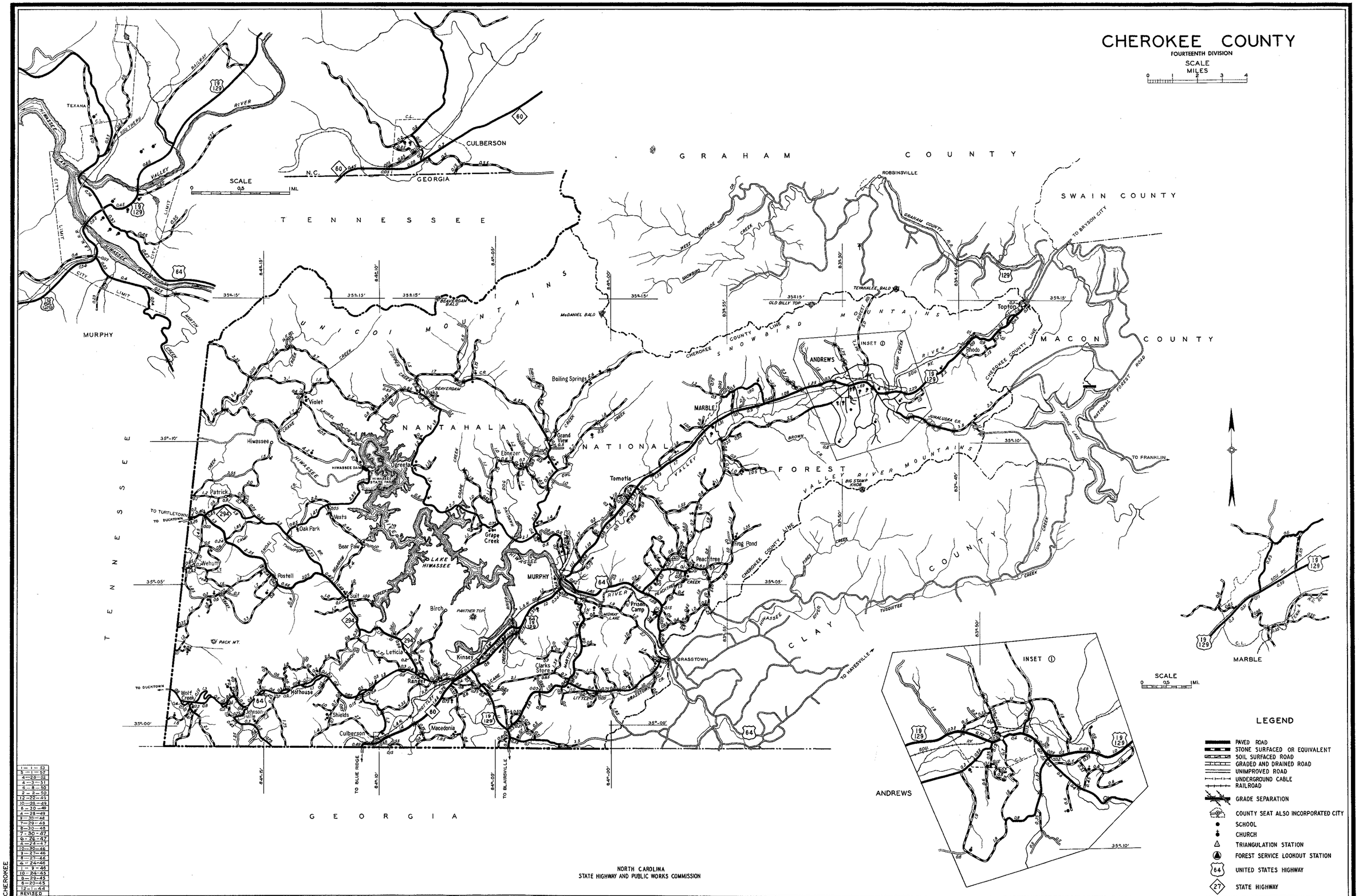

NORTH CAROLINA
STATE HIGHWAY AND PUBLIC WORKS COMMISSION

1 — 1 — 53
5 — 1 — 52
4 — 28 — 52
4 — 3 — 51
6 — 8 — 50
2 — 2 — 50
12 — 22 — 49
10 — 28 — 49
8 — 30 — 49
4 — 28 — 49
9 — 30 — 48
7 — 29 — 48
8 — 30 — 48
7 — 30 — 47
6 — 26 — 47
4 — 24 — 47
10 — 30 — 46
9 — 27 — 46
8 — 27 — 46
4 — 24 — 46
1 — 9 — 46
10 — 28 — 45
8 — 29 — 45
6 — 20 — 45
12 — 1 — 44
REVISED

CHEROKEE

LITHOGRAPHED IN WINSTON-SALEM, N. C. BY WINSTON PTG. CO.

CHOWAN COUNTY

FIRST DIVISION

SCALE MILES

0 1 2 3 4

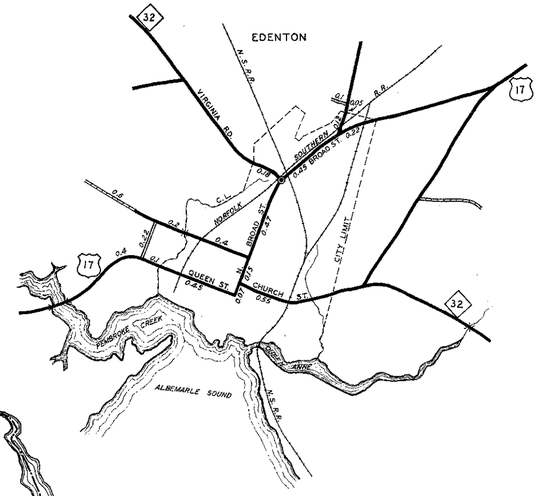

1 — 1 — 53	
5 — 1 — 52	
2 — 28 — 52	
11 — 1 — 51	
6 — 2 — 51	
5 — 1 — 51	
9 — 7 — 50	
4 — 4 — 50	
3 — 7 — 50	
2 — 2 — 50	
6 — 30 — 49	
6 — 7 — 49	
4 — 28 — 49	
1 — 27 — 49	
12 — 2 — 48	
9 — 30 — 48	
6 — 29 — 48	
9 — 27 — 48	
5 — 27 — 48	
12 — 1 — 48	
REVISED	

CHOWAN

LEGEND

- PAVED ROAD
- STONE SURFACED OR EQUIVALENT
- SOIL SURFACED ROAD
- GRADED AND DRAINED ROAD
- UNIMPROVED ROAD
- UNDERGROUND CABLE
- RAILROAD
- GRADE SEPARATION
- COUNTY SEAT ALSO INCORPORATED CITY
- SCHOOL
- CHURCH
- TRIANGULATION STATION
- FOREST SERVICE LOOKOUT STATION
- 64 UNITED STATES HIGHWAY
- 27 STATE HIGHWAY

NORTH CAROLINA
STATE HIGHWAY AND PUBLIC WORKS COMMISSION

LITHOGRAPHED IN WINSTON-SALEM, N. C. BY WINSTON PTG. CO.

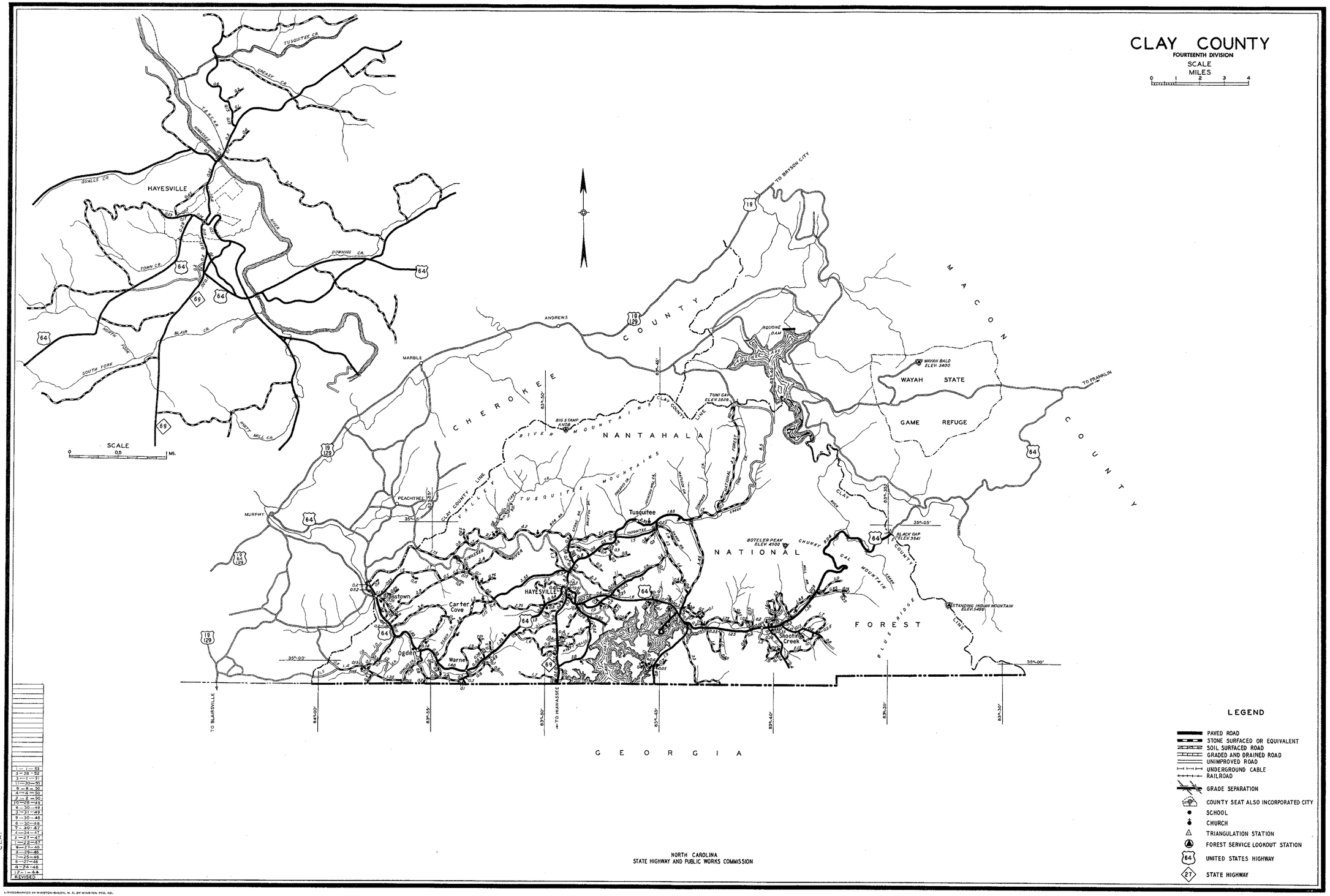
CLAY COUNTY
FOURTEENTH DIVISION
SCALE
MILES
0 1 2 3 4
HAYESVILLE
TUSQUITEE CR.
GREASY CR.
QUALLS CR.
TOWN CR.
DOWNING CR.
BLAIR CR.
NORTH FORK
SOUTH FORK
PIRETT MILL CR.
SCALE
0 0.5 1 MI.
TO BRYSON CITY
ANDREWS
MARBLE
MURPHY
PEACHTREE
CHEROKEE COUNTY
MACON COUNTY
AQUONE DAM
AQUONE LAKE
WAYAH BALD ELEV. 5400
WAYAH STATE GAME REFUGE
TO FRANKLIN
TUNI GAP ELEV. 3526
BIG STAMP KNOB
RIVER MOUNTAINS
NANTAHALA
TUSQUITEE MOUNTAINS
CLAY COUNTY LINE
VALLEY
Tusquitee
BOTELER PEAK ELEV. 4500
CHUNKY GAL MOUNTAIN
BLACK GAP ELEV. 3641
NATIONAL FOREST
BLUE RIDGE
STANDING INDIAN MOUNTAIN ELEV. 5498
Brasstown
Carter Cove
HAYESVILLE
Ogden
Warne
Shooting Creek
TO BLAIRSVILLE
TO HIAWASSEE
GEORGIA
LEGEND
PAVED ROAD
STONE SURFACED OR EQUIVALENT
SOIL SURFACED ROAD
GRADED AND DRAINED ROAD
UNIMPROVED ROAD
UNDERGROUND CABLE
RAILROAD
GRADE SEPARATION
COUNTY SEAT ALSO INCORPORATED CITY
SCHOOL
CHURCH
TRIANGULATION STATION
FOREST SERVICE LOOKOUT STATION
UNITED STATES HIGHWAY
STATE HIGHWAY
NORTH CAROLINA
STATE HIGHWAY AND PUBLIC WORKS COMMISSION
CLAY
1—1—53
3—28—52
3—1—51
11—30—50
6—8—50
4—4—50
2—2—50
10—28—49
6—30—49
3—31—49
9—30—48
6—30—48
7—30—47
4—24—47
3—27—47
1—22—47
9—23—46
8—29—46
7—25—46
6—27—46
4—24—46
12—1—44
REVISED
LITHOGRAPHED BY WINSTON-SALEM, N. C. BY WINSTON PTG. CO.

CLEVELAND COUNTY

TWELFTH DIVISION

SCALE MILES

0 1 2 3 4

NORTH CAROLINA
STATE HIGHWAY AND PUBLIC WORKS COMMISSION

SOUTH CAROLINA

CLEVELAND

REVISED
1 — 1 — 53
9 — 30 — 52
7 — 31 — 52
3 — 28 — 52
11 — 30 — 51
8 — 2 — 51
4 — 3 — 51
2 — 21 — 50
6 — 6 — 50
5 — 4 — 50
11 — 28 — 49
9 — 29 — 49
6 — 30 — 49
6 — 7 — 49
1 — 31 — 49
2 — 24 — 49
7 — 26 — 48
6 — 3 — 48
2 — 28 — 48
12 — 18 — 47
8 — 26 — 47
7 — 30 — 47
5 — 26 — 47
2 — 12 — 47
6 — 29 — 46
3 — 23 — 45
12 — 1 — 45

LEGEND

- PAVED ROAD
- STONE SURFACED OR EQUIVALENT
- SOIL SURFACED ROAD
- GRADED AND DRAINED ROAD
- UNIMPROVED ROAD
- UNDERGROUND CABLE
- RAILROAD
- GRADE SEPARATION
- COUNTY SEAT ALSO INCORPORATED CITY
- SCHOOL
- CHURCH
- TRIANGULATION STATION
- FOREST SERVICE LOOKOUT STATION
- 64 UNITED STATES HIGHWAY
- 27 STATE HIGHWAY

SHEET 1 OF 2

LITHOGRAPHED IN WINSTON-SALEM, N. C. BY WINSTON PTG. CO.

CLEVELAND COUNTY
SUPPLEMENT
TWELFTH DIVISION

SCALE
0 0.5 1 MI.

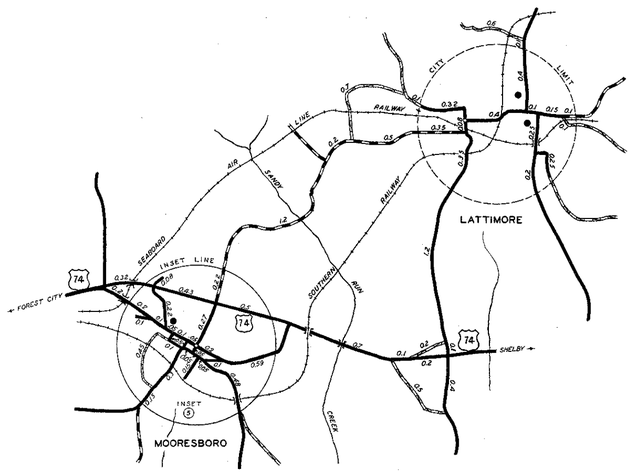

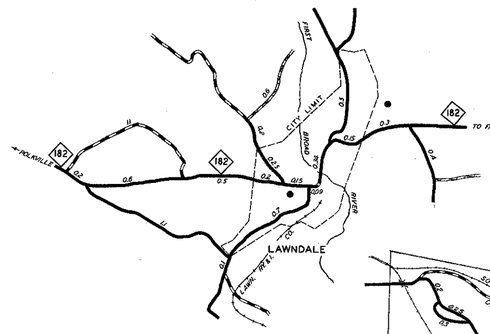

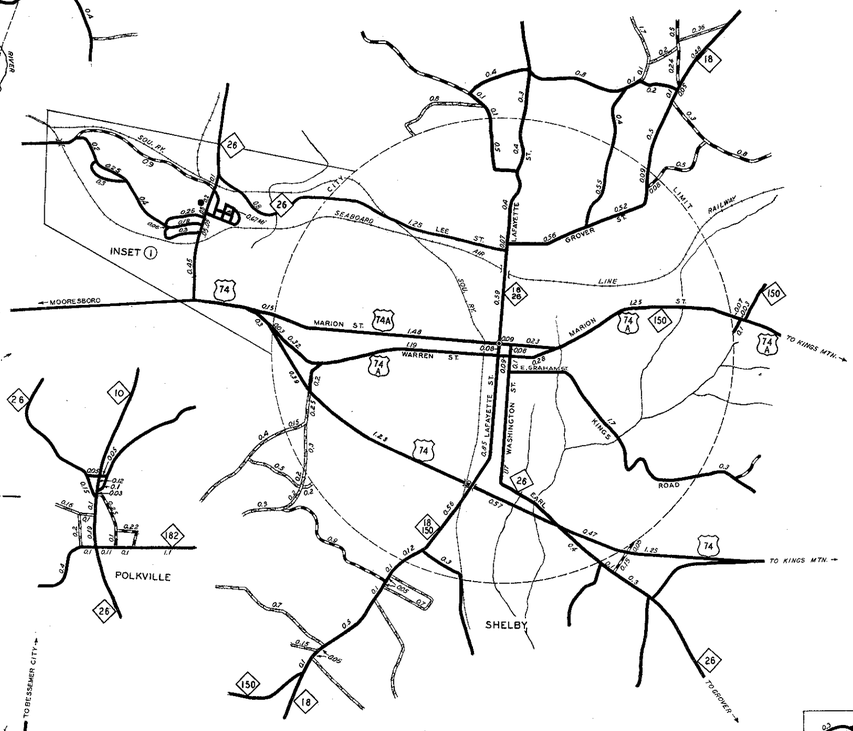

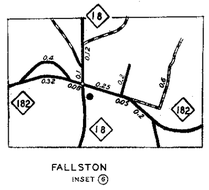

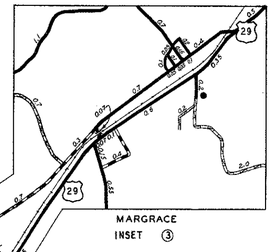

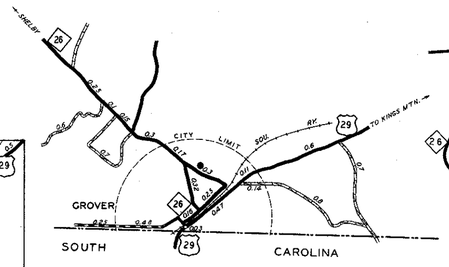

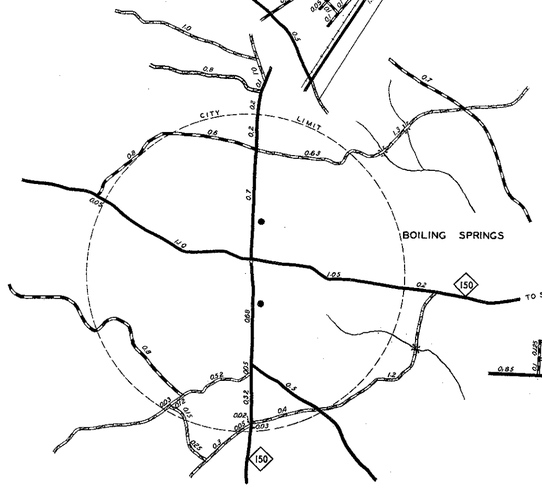

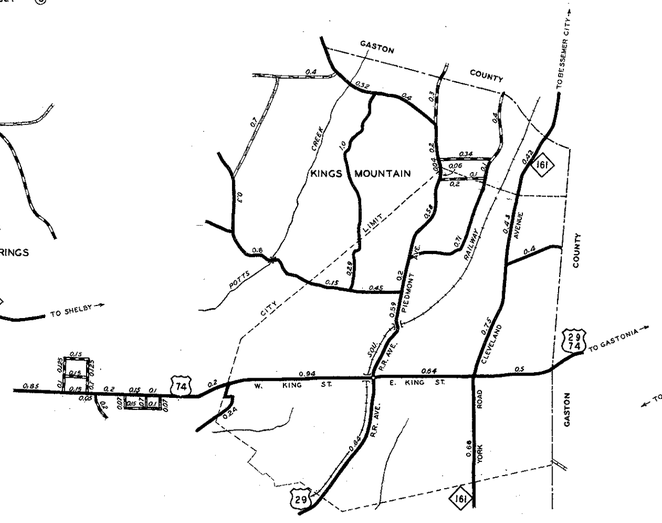

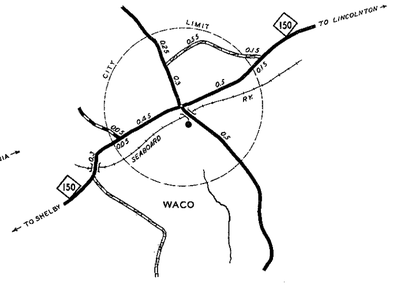

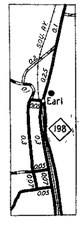

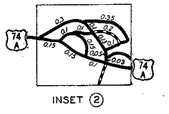

LEGEND

- PAVED ROAD
- STONE SURFACED OR EQUIVALENT
- SOIL SURFACED ROAD
- GRADED AND DRAINED ROAD
- UNIMPROVED ROAD
- UNDERGROUND CABLE
- RAILROAD
- GRADE SEPARATION
- COUNTY SEAT ALSO INCORPORATED CITY
- SCHOOL
- CHURCH
- TRIANGULATION STATION
- FOREST SERVICE LOOKOUT STATION
- UNITED STATES HIGHWAY
- STATE HIGHWAY

1 – 1 – 53
11 – 30 – 51
5 – 2 – 51
4 – 3 – 51
3 – 1 – 51
12 – 21 – 50
6 – 8 – 50
9 – 29 – 49
6 – 30 – 49
7 – 30 – 48
6 – 3 – 48
12 – 18 – 47
8 – 26 – 47
8 – 12 – 47
8 – 29 – 46
9 – 26 – 45
5 – 23 – 45
12 – 1 – 44
REVISED

CLEVELAND SUPP.

NORTH CAROLINA
STATE HIGHWAY AND PUBLIC WORKS COMMISSION

SHEET 2 OF 2

LITHOGRAPHED IN WINSTON-SALEM, N. C. BY WINSTON PTG. CO.

COLUMBUS COUNTY

SIXTH DIVISION

SCALE MILES 0 1 2 3 4

SKETCHES

TABOR CITY

TO WHITEVILLE

CHADBOURN

TO FAIR BLUFF

TO CHADBOURN

CERRO GORDO

CITY LIMIT

TO BOARDMAN

EVERGREEN

TO WHITEVILLE

FAIR BLUFF

1 – 1 – 53	
9 –30 – 52	
5 – 1 – 52	
8 – 1 – 51	
4 – 26 – 51	
11 – 30 – 50	
10 – 27 – 50	
8 – 3 – 50	
5 – 4 – 50	
3 – 7 – 50	
6 – 30 – 49	
4 – 28 – 49	
12 – 22 – 48	
11 – 6 – 47	
6 – 26 – 47	
3 – 20 – 46	
2 – 27 – 46	
10 – 24 – 45	
4 – 30 – 45	
3 – 23 – 45	
12 – 1 – 44	
REVISED	

COLUMBUS

LEGEND

- PAVED ROAD
- STONE SURFACED OR EQUIVALENT
- SOIL SURFACED ROAD
- GRADED AND DRAINED ROAD
- UNIMPROVED ROAD
- UNDERGROUND CABLE
- RAILROAD
- GRADE SEPARATION
- COUNTY SEAT ALSO INCORPORATED CITY
- SCHOOL
- CHURCH
- TRIANGULATION STATION
- FOREST SERVICE LOOKOUT STATION
- 64 UNITED STATES HIGHWAY
- 27 STATE HIGHWAY

NORTH CAROLINA
STATE HIGHWAY AND PUBLIC WORKS COMMISSION

LITHOGRAPHED IN WINSTON-SALEM, N. C. BY WINSTON PTG. CO.

CRAVEN COUNTY

SECOND DIVISION

SCALE MILES

0 1 2 3 4

LEGEND

- PAVED ROAD
- STONE SURFACED OR EQUIVALENT
- SOIL SURFACED ROAD
- GRADED AND DRAINED ROAD
- UNIMPROVED ROAD
- UNDERGROUND CABLE
- RAILROAD
- GRADE SEPARATION
- COUNTY SEAT ALSO INCORPORATED CITY
- SCHOOL
- CHURCH
- TRIANGULATION STATION
- FOREST SERVICE LOOKOUT STATION
- 64 UNITED STATES HIGHWAY
- 27 STATE HIGHWAY

REVISED
8-29-45
12-1-45
4-24-46
6-27-46
12-27-46
2-12-47
8-6-47
8-28-47
2-4-48
6-1-48
7-29-48
8-30-49
12-2-48
9-1-49
2-2-50
3-7-50
5-4-50
2-1-51
4-3-51
11-1-51
11-30-51
1-31-52
2-28-52
5-1-52
11-21-52
1-1-53

NORTH CAROLINA
STATE HIGHWAY AND PUBLIC WORKS COMMISSION

SHEET 1 OF 2

CRAVEN

LITHOGRAPHED IN WINSTON-SALEM, N. C. BY WINSTON PTG. CO.

CRAVEN COUNTY
SUPPLEMENT
SECOND DIVISION

SCALE 0 0.5 Mi.

VANCEBORO

DOVER

COVE CITY

NEW BERN AND VICINITY

BRIDGETON

HAVELOCK

JAMES CITY

GRANTHAM

INSET ①

INSET ②

TO JACKSONVILLE

TO VANCEBORO

TO BAYBORO

NEUSE RIVER

TRENT RIVER

CRAVEN SUPP.

1 – 1 – 53	
11 – 21 – 52	
6 – 4 – 52	
5 – 1 – 52	
1 – 31 – 52	
9 – 1 – 51	
7 – 6 – 51	
5 – 1 – 51	
2 – 1 – 51	
9 – 7 – 50	
5 – 4 – 50	
3 – 7 – 50	
9 – 1 – 49	
6 – 30 – 49	
6 – 28 – 49	
12 – 2 – 48	
7 – 29 – 48	
2 – 12 – 47	
9 – 27 – 46	
4 – 24 – 46	
11 – 28 – 45	
9 – 29 – 45	
6 – 20 – 45	
12 – 1 – 44	
REVISED	

LEGEND

- PAVED ROAD
- STONE SURFACED OR EQUIVALENT
- SOIL SURFACED ROAD
- GRADED AND DRAINED ROAD
- UNIMPROVED ROAD
- UNDERGROUND CABLE
- RAILROAD
- GRADE SEPARATION
- COUNTY SEAT ALSO INCORPORATED CITY
- SCHOOL
- CHURCH
- TRIANGULATION STATION
- FOREST SERVICE LOOKOUT STATION
- 64 UNITED STATES HIGHWAY
- 27 STATE HIGHWAY

NORTH CAROLINA
STATE HIGHWAY AND PUBLIC WORKS COMMISSION

SHEET 2 OF 2

LITHOGRAPHED IN WINSTON-SALEM, N. C. BY WINSTON PTG. CO.

CUMBERLAND COUNTY

SIXTH DIVISION

SCALE MILES

0 1 2 3 4

HARNETT COUNTY

JOHNSTON COUNTY

ROBESON COUNTY

BLADEN COUNTY

SAMPSON COUNTY

CUMBERLAND COUNTY

PINEVIEW

JOHNSONVILLE

COUNTY LINE ROAD

LOBELIA

CUMBERLAND

Manchester

SPRING LAKE

INSET 2

FORT BRAGG

MILITARY RESERVATION

35° 10'

CAPE FEAR

CUMBERLAND-HARNETT COUNTY LINE

ROCKFISH

Shaw

Bonnie Doone

Tokay

Clifdale

Skibo

FAYETTEVILLE

INSET 1

Vander

Cumberland

FENIX

35° 00'

ROCKFISH

RAEFORD

Hope Mills

AIRPORT

RAEFORD-FAYETTEVILLE

DUNDARRACH

Roslin

PARKTON

LUMBER BRIDGE

ANTIOCH

SHANNON

RENNERT

ST. PAULS

LUMBERTON

DURANT

Linden

BUNN LEVEL

DUNN

Lane

Godwin

Falcon

WEST X-ROADS

MIDWAY

Slocomb

Wade

Beard

HAYS MILL

HALLS STORE

CLEMENT

Stedman

SALEMBURG

AUTRYVILLE

HAYNE

ROSEBORO

HIGH-SMITH

Cedar Creek

Lena

Elease

JEROME

LITTLE SINGLETARY LAKE

BAKERS LAKE

SUGGS MILL POND

CYPRESS CREEK BAY

AMMON

WHITE POND BAY

BIG WHITE POCOSIN

CAPE FEAR RIVER

LITTLE RIVER

SOUTH RIVER

NORTHEAST CAPE FEAR RIVER

ATLANTIC COAST LINE R.R.

SEABOARD AIR LINE R.R.

SOUTHERN R.R.

A.C.L. R.R.

U.S. LOCK AND DAM NO. 2

U.S. LOCK AND DAM NO. 1 AND SOIL

U.S. LOCK AND DAM NO. 3 AND LOCK LANDING

35° 15'

79° 40'

79° 05'

78° 55'

78° 50'

78° 30'

1 – 1 – 53	
8 – 28 – 52	
5 – 1 – 52	
1 – 31 – 52	
11 – 1 – 51	
9 – 28 – 51	
4 – 26 – 51	
12 – 21 – 50	
11 – 30 – 50	
10 – 27 – 50	
9 – 7 – 50	
8 – 3 – 50	
5 – 4 – 50	
4 – 4 – 50	
10 – 28 – 49	
9 – 29 – 49	
9 – 1 – 49	
7 – 28 – 49	
6 – 30 – 49	
6 – 7 – 49	
12 – 22 – 48	
8 – 26 – 48	
4 – 29 – 48	
12 – 18 – 47	
11 – 6 – 47	
6 – 28 – 47	
4 – 24 – 47	
10 – 24 – 46	
4 – 30 – 46	
3 – 23 – 46	
12 – 1 – 44	
REVISED	

LEGEND

- PAVED ROAD
- STONE SURFACED OR EQUIVALENT
- SOIL SURFACED ROAD
- GRADED AND DRAINED ROAD
- UNIMPROVED ROAD
- UNDERGROUND CABLE
- RAILROAD
- GRADE SEPARATION
- COUNTY SEAT ALSO INCORPORATED CITY
- SCHOOL
- CHURCH
- TRIANGULATION STATION
- FOREST SERVICE LOOKOUT STATION
- UNITED STATES HIGHWAY
- STATE HIGHWAY

NORTH CAROLINA
STATE HIGHWAY AND PUBLIC WORKS COMMISSION

SHEET 1 OF 2

CUMBERLAND

LITHOGRAPHED IN WINSTON-SALEM, N. C. BY WINSTON PTG. CO.

CUMBERLAND COUNTY
SUPPLEMENT

SIXTH DIVISION

SCALE 0 0.5 MI.

BONNIE DOONE

LINDEN

WADE

FALCON

GODWIN

SPRING LAKE

FAYETTEVILLE

HOPE MILLS

STEDMAN

SAMPSON COUNTY

INSET 1

INSET 2

INSET A

INSET B

SCALE 0 0.5 MI.

LEGEND

- PAVED ROAD
- STONE SURFACED OR EQUIVALENT
- SOIL SURFACED ROAD
- GRADED AND DRAINED ROAD
- UNIMPROVED ROAD
- UNDERGROUND CABLE
- RAILROAD
- GRADE SEPARATION
- COUNTY SEAT ALSO INCORPORATED CITY
- SCHOOL
- CHURCH
- TRIANGULATION STATION
- FOREST SERVICE LOOKOUT STATION
- UNITED STATES HIGHWAY
- STATE HIGHWAY

NORTH CAROLINA
STATE HIGHWA AND PUBLIC WORKS COMMISSION

SHEET 2 OF 2

CUMBERLAND SUPP.

REVISED
1 — 1 — 53
12 — 18 — 52
8 — 28 — 52
6 — 4 — 52
5 — 1 — 52
3 — 28 — 52
1 — 31 — 52
11 — 1 — 51
9 — 26 — 51
7 — 5 — 51
2 — 1 — 51
12 — 21 — 50
11 — 30 — 50
10 — 27 — 50
8 — 3 — 50
6 — 6 — 50
11 — 28 — 49
10 — 28 — 49
9 — 28 — 49
6 — 30 — 49
5 — 26 — 48
4 — 29 — 48
12 — 31 — 43
12 — 1 — 44

LITHOGRAPHED IN WINSTON-SALEM, N. C. BY WINSTON PTG. CO.

CURRITUCK COUNTY

FIRST DIVISION

SCALE MILES

0 1 2 3 4

V I R G I N I A

76° 15'

75° 59'

36° 30'

36° 25'

36° 20'

36° 15'

36° 10'

36° 05'

75° 50'

SHARON

LILLY

TAR CORNER

SOUTH MILLS

PIERCEVILLE

LAMBS CORNER

HASTINGS CORNER

BELCROSS

CAMDEN

ELIZABETH CITY

SMITHS CORNER

RIDDLE

SHILOH

ALDER BRANCH

OLD TRAP

NIXONTON

WEEKSVILLE

Snowden

Sligo

Gum Corner

Shawboro

Gregory

Prison Camp

CURRITUCK

Maple

Barco

Waterlily

Coinjock

Aydlett

Poplar Branch

Bertha

Grandy

Jarvisburg

Olds

Powells Point

Mamie

Spot

Harbinger

Point Harbor

Knotts Island

Woodleigh

MACKAY ISLAND

Seagull

Corolla

Duck

MOYOCK

INSET ①

POPLAR BRANCH

INSET ②

SCALE 0 0.5 MI.

SCALE 0 0.5

NORTHWEST RIVER

NORTH LANDING RIVER

GUINEA MILL RUN CANAL

POCOSIN CANAL

LATERAL 'A'

DISMAL SWAMP CANAL

SOUTHERN

TULL CREEK

GREAT BILLFORD CREEK SWAMP

EAST CURRITUCK SOUND

INDIANTOWN CREEK

NORFOLK SOUTHERN RAILROAD

PASQUOTANK RIVER

ALBEMARLE SOUND

ATLANTIC OCEAN

CAMDEN COUNTY

PASQUOTANK COUNTY

CURRITUCK COUNTY

LINE

LEGEND

- PAVED ROAD
- STONE SURFACED OR EQUIVALENT
- SOIL SURFACED ROAD
- GRADED AND DRAINED ROAD
- UNIMPROVED ROAD
- UNDERGROUND CABLE
- RAILROAD
- GRADE SEPARATION
- COUNTY SEAT ALSO INCORPORATED CITY
- SCHOOL
- CHURCH
- △ TRIANGULATION STATION
- FOREST SERVICE LOOKOUT STATION
- 64 UNITED STATES HIGHWAY
- 27 STATE HIGHWAY

NORTH CAROLINA
STATE HIGHWAY AND PUBLIC WORKS COMMISSION

1 – 1 – 53
12 – 18 – 52
3 – 28 – 52
9 – 28 – 51
8 – 2 – 51
4 – 3 – 51
3 – 1 – 51
6 – 8 – 50
6 – 30 – 49
9 – 30 – 48
11 – 25 – 47
7 – 30 – 47
3 – 5 – 47
9 – 27 – 46
8 – 27 – 46
12 – 1 – 44
REVISED

CURRITUCK

LITHOGRAPHED IN WINSTON-SALEM, N. C. BY WINSTON PTG. CO.

DARE COUNTY

FIRST DIVISION

SCALE MILES

0 1 2 3 4

1-1-33
6-4-52
2-28-52
8-2-51
5-31-51
4-3-51
6-30-49
9-30-48
6-29-48
2-4-48
11-6-47
7-30-47
4-24-47
3-6-47
11-28-43
12-1-44
REVISED

DARE

NORTH CAROLINA
STATE HIGHWAY AND PUBLIC WORKS COMMISSION

LEGEND

- PAVED ROAD
- STONE SURFACED OR EQUIVALENT
- SOIL SURFACED ROAD
- GRADED AND DRAINED ROAD
- UNIMPROVED ROAD
- UNDERGROUND CABLE
- RAILROAD
- GRADE SEPARATION
- COUNTY SEAT ALSO INCORPORATED CITY
- SCHOOL
- CHURCH
- TRIANGULATION STATION
- FOREST SERVICE LOOKOUT STATION
- 64 UNITED STATES HIGHWAY
- 27 STATE HIGHWAY

LITHOGRAPHED IN WINSTON-SALEM, N. C. BY WINSTON PTG. CO.

DAVIDSON COUNTY

NINTH DIVISION

SCALE
MILES
0 1 2 3 4

1 - 1 - 53
9 - 30 - 52
7 - 31 - 52
6 - 26 - 52
5 - 6 - 52
5 - 28 - 52
12 - 20 - 51
11 - 1 - 51
9 - 1 - 51
7 - 6 - 51
5 - 31 - 51
4 - 28 - 51
4 - 3 - 51
2 - 1 - 51
12 - 21 - 50
11 - 30 - 50
10 - 27 - 50
9 - 29 - 50
9 - 7 - 50
8 - 3 - 50
6 - 8 - 50
4 - 4 - 50
3 - 7 - 50
9 - 1 - 49
9 - 29 - 49
6 - 30 - 49
3 - 31 - 49
12 - 29 - 48
10 - 26 - 48
2 - 26 - 48
2 - 6 - 48
12 - 18 - 47
8 - 28 - 47
3 - 21 - 47
11 - 27 - 46
9 - 27 - 46
1 - 9 - 46
11 - 28 - 45
8 - 29 - 45
4 - 30 - 45
12 - 1 - 44
REVISED

DAVIDSON

INSET ⑦

INSET ⑧

YADKIN COLLEGE

DAVIE COUNTY
YADKIN RIVER
YADKIN
RIVER

NORTH CAROLINA
STATE HIGHWAY AND PUBLIC WORKS COMMISSION

LEGEND

- PAVED ROAD
- STONE SURFACED OR EQUIVALENT
- SOIL SURFACED ROAD
- GRADED AND DRAINED ROAD
- UNIMPROVED ROAD
- UNDERGROUND CABLE
- RAILROAD
- GRADE SEPARATION
- COUNTY SEAT ALSO INCORPORATED CITY
- SCHOOL
- CHURCH
- TRIANGULATION STATION
- FOREST SERVICE LOOKOUT STATION
- 64 UNITED STATES HIGHWAY
- 27 STATE HIGHWAY

SHEET 1 OF 2

LITHOGRAPHED IN WINSTON-SALEM, N. C. BY WINSTON PTG. CO.

DAVIDSON COUNTY
SUPPLEMENT
NINTH DIVISION

SCALE 0 0.5 1

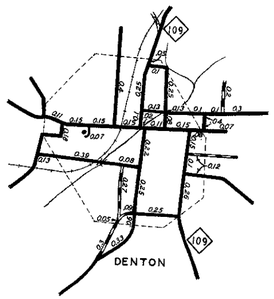

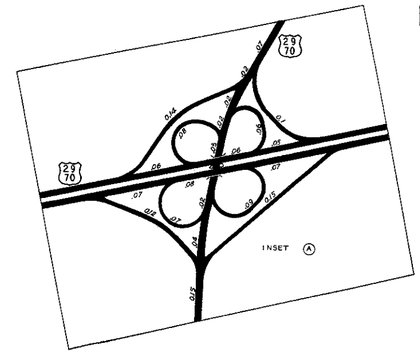

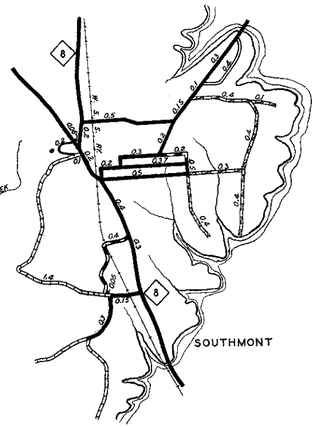

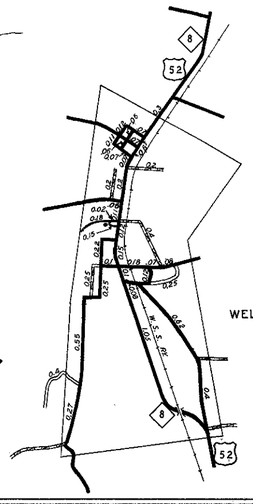

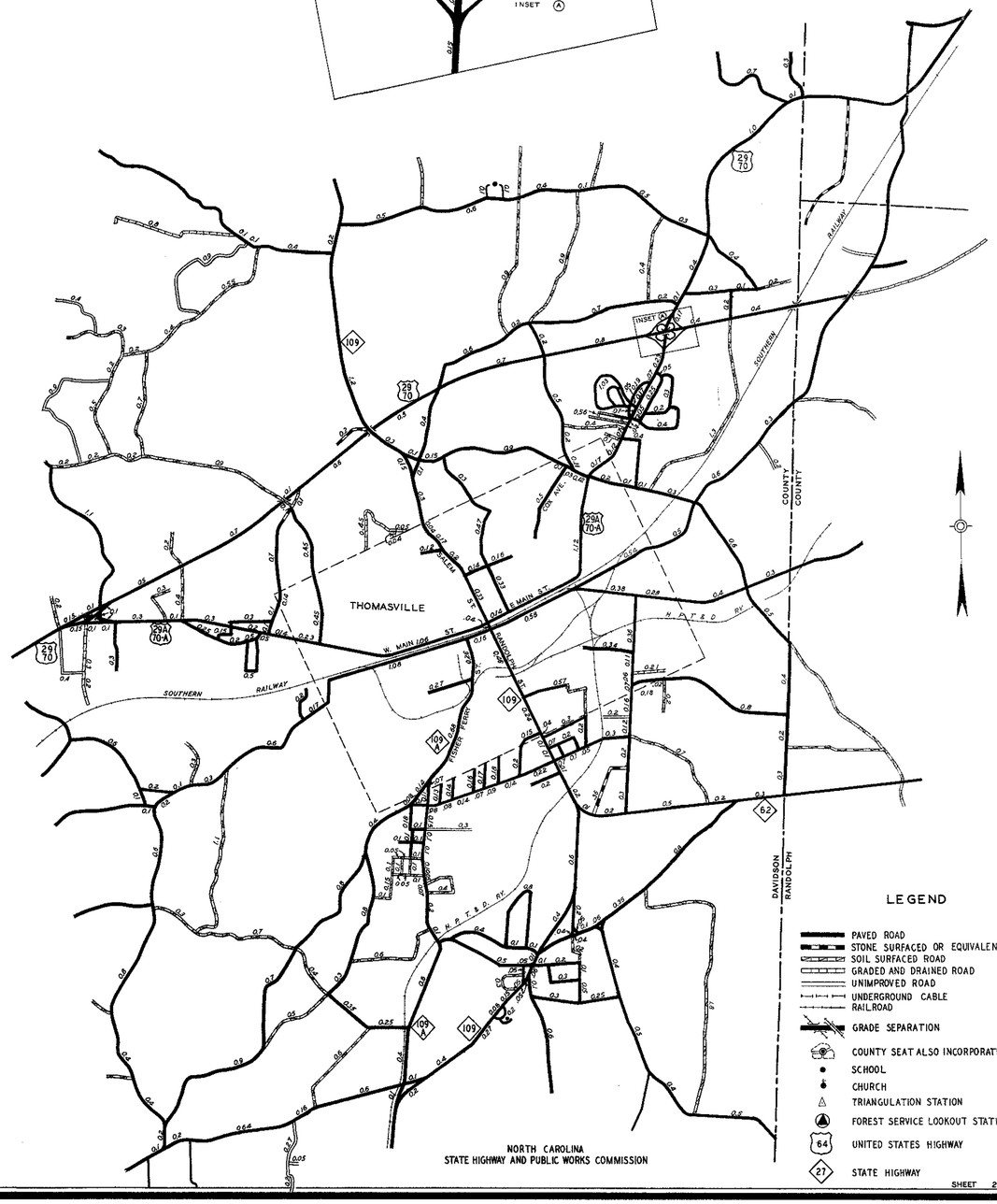

9-28-51	
9-1-51	
7-6-51	
5-31-51	
4-26-51	
4-3-51	
2-1-51	
12-21-50	
11-30	
10-27-50	
9-29-50	
9-7-50	
8-3-50	
6-8-50	
5-4-50	
4-4-50	
3-29-49	
8-30-49	
3-31-49	
12-22-48	
10-28-48	
2-6-48	1-1-53
12-18-47	12-10-52
8-28-47	9-30-52
3-27-47	8-28-52
9-27-46	7-31-52
1-9-46	6-26-52
8-29-45	6-4-52
4-30-45	3-28-52
12-1-44	12-20-51
REVISED	11-30-51

LEGEND

- PAVED ROAD
- STONE SURFACED OR EQUIVALENT
- SOIL SURFACED ROAD
- GRADED AND DRAINED ROAD
- UNIMPROVED ROAD
- UNDERGROUND CABLE
- RAILROAD
- GRADE SEPARATION
- COUNTY SEAT ALSO INCORPORATED CITY
- SCHOOL
- CHURCH
- TRIANGULATION STATION
- FOREST SERVICE LOOKOUT STATION
- 64 UNITED STATES HIGHWAY
- 27 STATE HIGHWAY

NORTH CAROLINA
STATE HIGHWAY AND PUBLIC WORKS COMMISSION

DAVIDSON SUPP.

SHEET 2 OF 2

LITHOGRAPHED IN WINSTON-SALEM, N. C. BY WINSTON PTG. CO.

DAVIE COUNTY

NINTH DIVISION

SCALE
MILES
0 1 2 3 4

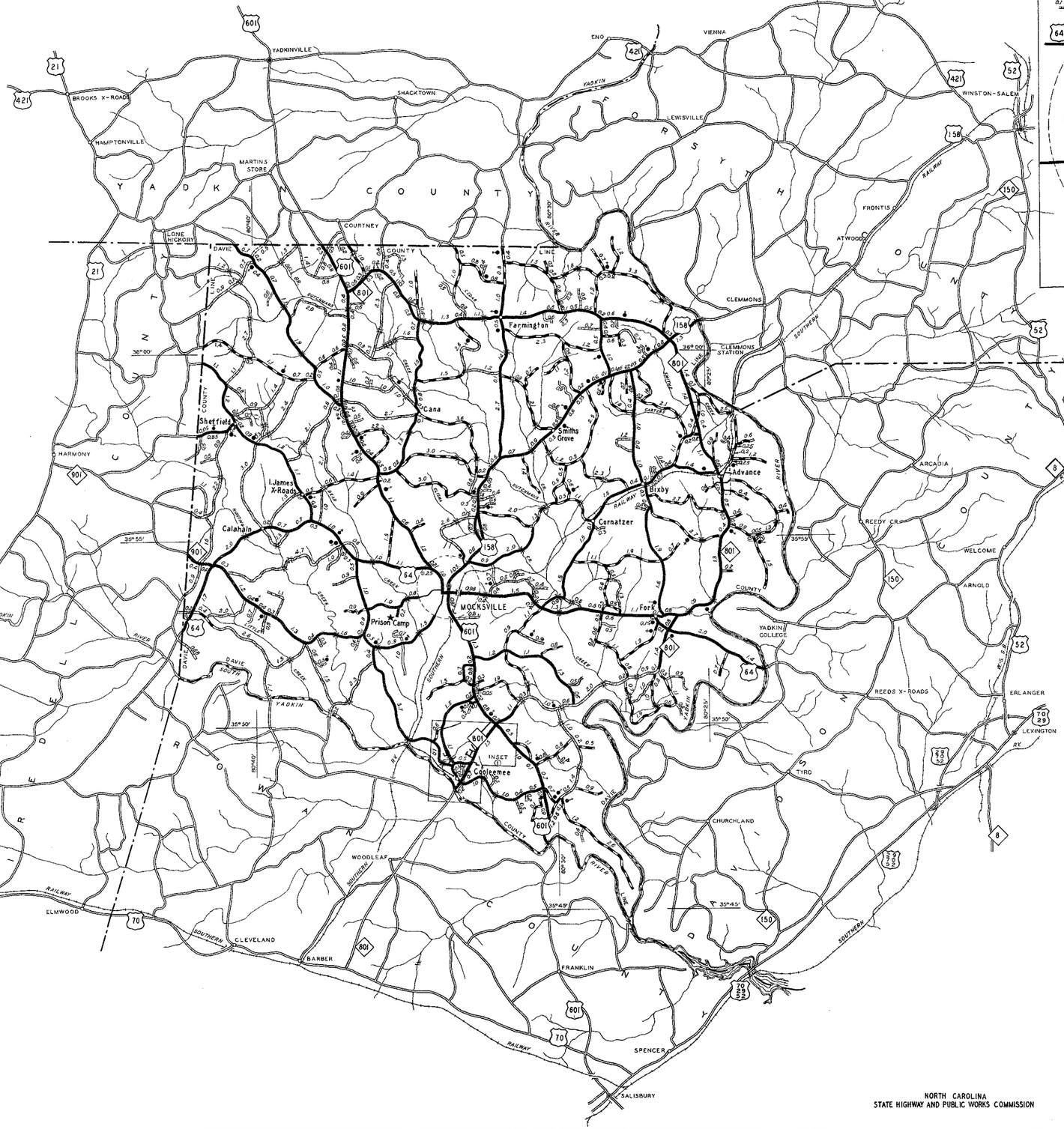

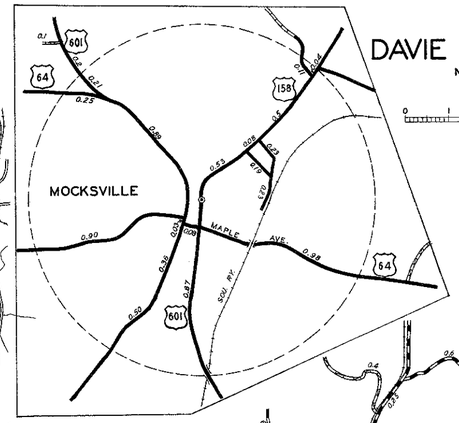

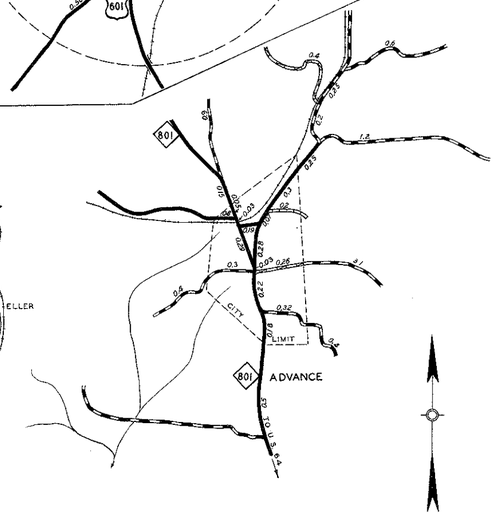

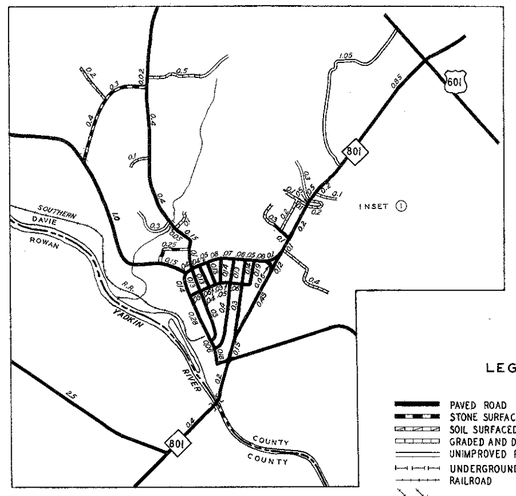

COOLEEMEE

SCALE
0 .5 1 MI.

LEGEND

- PAVED ROAD
- STONE SURFACED OR EQUIVALENT
- SOIL SURFACED ROAD
- GRADED AND DRAINED ROAD
- UNIMPROVED ROAD
- UNDERGROUND CABLE
- RAILROAD
- GRADE SEPARATION
- COUNTY SEAT ALSO INCORPORATED CITY
- SCHOOL
- CHURCH
- TRIANGULATION STATION
- FOREST SERVICE LOOKOUT STATION
- 64 UNITED STATES HIGHWAY
- 27 STATE HIGHWAY

1– 1–53
10–23–52
6 –4–52
8 –28– 51
4–26–51
4–– 3–51
10–27–50
9 –26–50
9 – 7–50
5 – 6–50
3 – 7–50
9 –29–49
6–30–49
6 – 7–49
4 –28–49
9 –30–48
8 –26–48
7 –29–48
4 –29–48
12 –18–47
11– 8–47
10 – 2–47
8 – 28–47
8–27–46
11 – 28–45
6–20–45
5 –23–45
12– 1–44
REVISED

NORTH CAROLINA
STATE HIGHWAY AND PUBLIC WORKS COMMISSION

DAVIE

LITHOGRAPHED IN WINSTON-SALEM, N. C. BY WINSTON PTG. CO.

DUPLIN COUNTY

THIRD DIVISION

SCALE MILES

0 1 2 3 4

NORTH CAROLINA
STATE HIGHWAY AND PUBLIC WORRKS COMMISSION

DUPLIN

1 — 1 — 53	
6 — 28 — 52	
7 — 31 — 52	
6 — 28 — 52	
3 — 28 — 52	
12 — 28 — 52	
11 — 30 — 51	
9 — 28 — 51	
6 — 28 — 51	
2 — 1 — 51	
11 — 30 — 50	
10 — 27 — 50	
3 — 7 — 50	
3 — 7 — 50	
10 — 28 — 49	
8 — 30 — 49	
12 — 22 — 48	
6 — 28 — 47	
6 — 26 — 47	
4 — 24 — 47	
8 — 29 — 46	
3 — 20 — 46	
10 — 26 — 45	
2 — 9 — 45	
1 — 4 — 45	
12 — 1 — 44	
REVISED	

LITHOGRAPHED IN WINSTON-SALEM, N. C. BY WINSTON PTG. CO.

LEGEND

- PAVED ROAD
- STONE SURFACED OR EQUIVALENT
- SOIL SURFACED ROAD
- GRADED AND DRAINED ROAD
- UNIMPROVED ROAD
- UNDERGROUND CABLE
- RAILROAD
- GRADE SEPARATION
- COUNTY SEAT ALSO INCORPORATED CITY
- SCHOOL
- CHURCH
- TRIANGULATION STATION
- FOREST SERVICE LOOKOUT STATION
- 64 STATE HIGHWAY
- 27 STATE HIGHWAY

SHEET 1 OF 2

DUPLIN COUNTY
SUPPLEMENT
THIRD DIVISION

SCALE
0 0.5 MI.

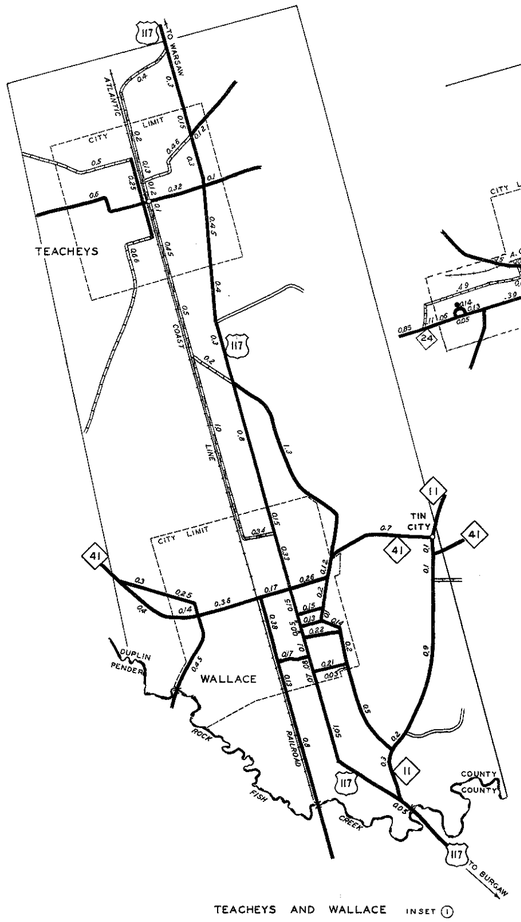

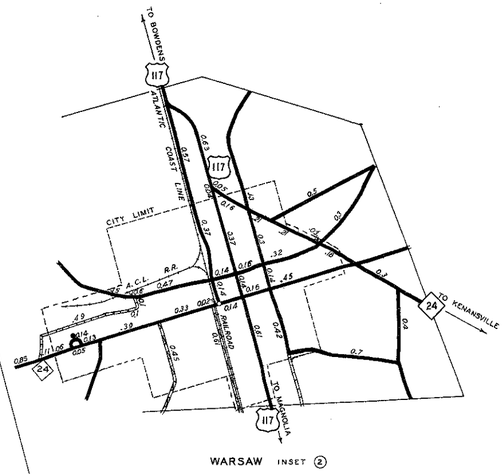

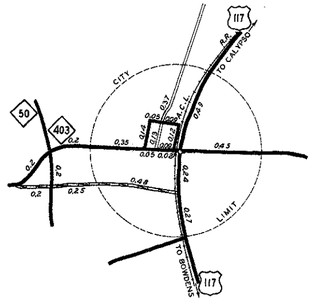

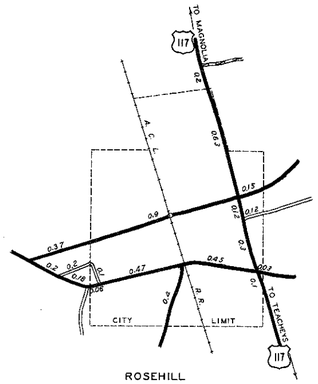

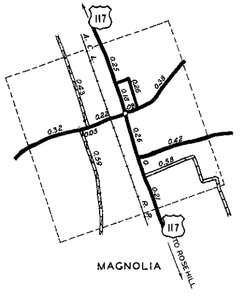

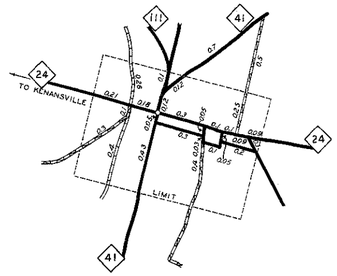

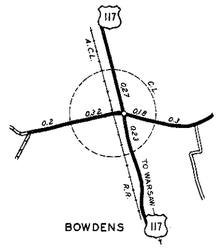

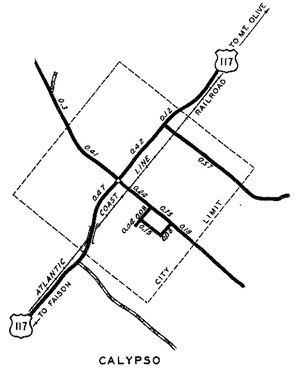

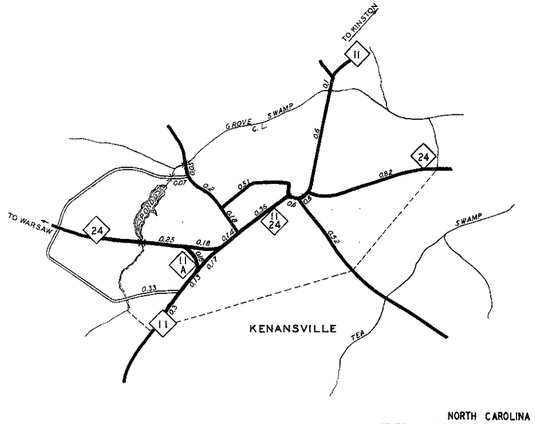

LEGEND

- PAVED ROAD
- STONE SURFACED OR EQUIVALENT
- SOIL SURFACED ROAD
- GRADED AND DRAINED ROAD
- UNIMPROVED ROAD
- UNDERGROUND CABLE
- RAILROAD
- GRADE SEPARATION
- COUNTY SEAT ALSO INCORPORATED CITY
- SCHOOL
- CHURCH
- TRIANGULATION STATION
- FOREST SERVICE LOOKOUT STATION
- 64 UNITED STATES HIGHWAY
- 27 STATE HIGHWAY

NORTH CAROLINA
STATE HIGHWAY AND PUBLIC WORKS COMMISSION

SHEET 2 OF 2

1 – 1 – 53	
9 – 30 – 52	
11 – 30 – 51	
7 – 8 – 51	
5 – 31 – 51	
4 – 26 – 51	
4 – 3 – 51	
3 – 1 – 51	
2 – 1 – 51	
12 – 21 – 50	
11 – 30 – 50	
8 – 30 – 49	
12 – 22 – 48	
2 – 9 – 45	
1 – 4 – 45	
12 – 1 – 44	
REVISED	

DUPLIN SUPP.

LITHOGRAPHED IN WINSTON-SALEM, N. C. BY WINSTON PTG. CO.

DURHAM COUNTY

FIFTH DIVISION

SCALE
MILES
0 1 2 3 4

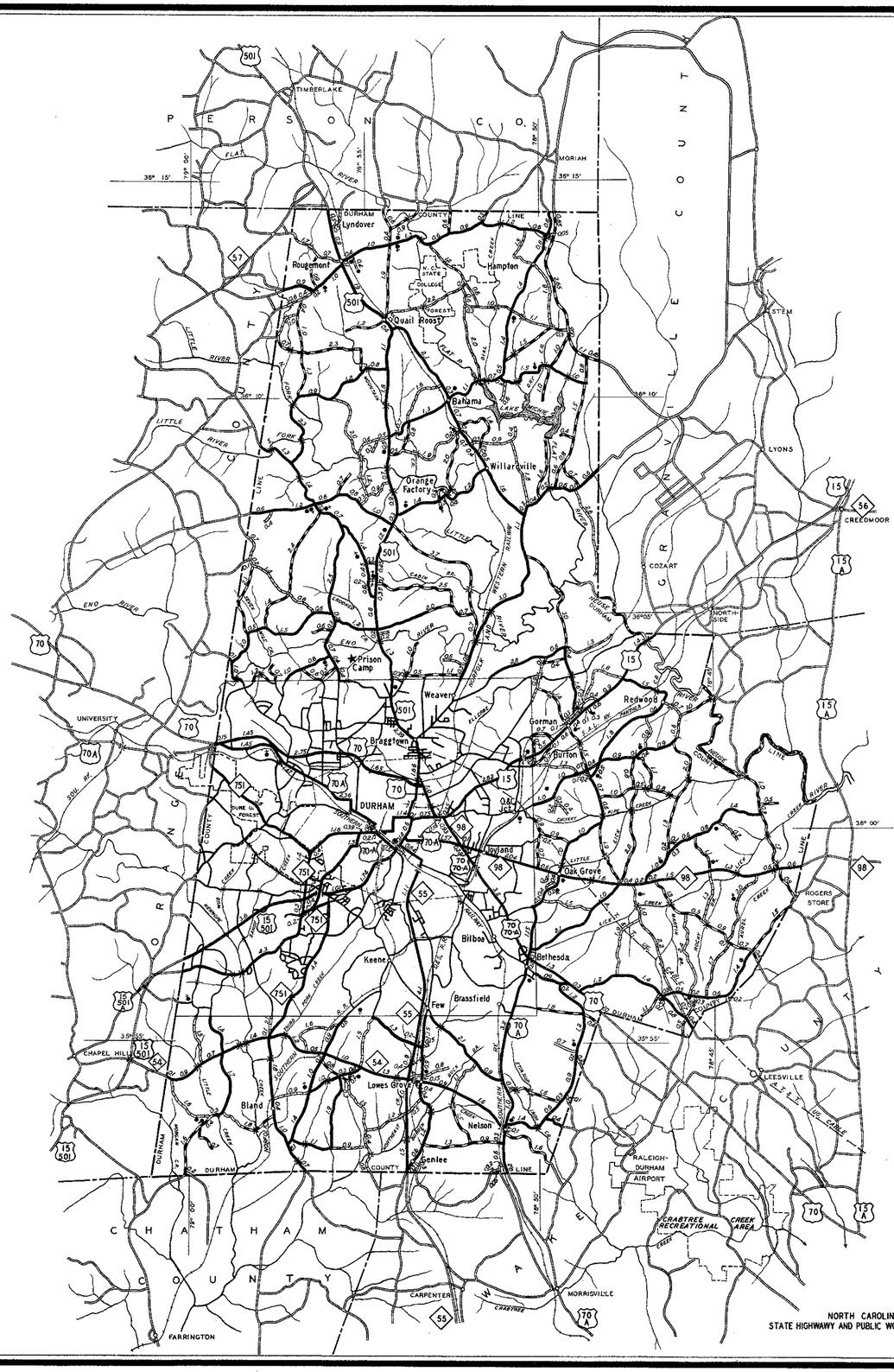

LEGEND

- PAVED ROAD
- STONE SURFACED OR EQUIVALENT
- SOIL SURFACED ROAD
- GRADED AND DRAINED ROAD
- UNIMPROVED ROAD
- UNDERGROUND CABLE
- RAILROAD
- GRADE SEPARATION
- COUNTY SEAT ALSO INCORPORATED CITY
- SCHOOL
- CHURCH
- TRIANGULATION STATION
- FOREST SERVICE LOOKOUT STATION
- UNITED STATES HIGHWAY
- STATE HIGHWAY

NORTH CAROLINA
STATE HIGHWAWY AND PUBLIC WORKS COMMISSION

SHEET NO. 1 OF 2

1 – 1 – 53
7 – 31 – 52
11 – 30 – 50
6 – 30 – 49
4 – 28 – 49
12 – 2 – 48
10 – 2 – 47
8 – 26 – 47
3 – 6 – 47
11 – 30 – 46
11 – 28 – 45
12 – 1 – 44
REVISED

LITHOGRAPHED IN WINSTON-SALEM, N. C. BY WINSTON PTG. CO.

DURHAM COUNTY
SUPPLEMENT
FIFTH DIVISION

SCALE
0 .5

DURHAM

Huckleberry Spring

Braggtown

Weaver

Joyland

Bilboa

Bethesda

Keene

Few

Brassfield

D U K E U N I V E R S I T Y F O R E S T

DUKE UNIVERSITY

CHAPEL HILL STREET

W. MAIN STREET

GEER STREET

HOLLOWAY STREET

ERWIN ROAD

DUKE UNIVERSITY ROAD

MOREHEAD AVE.

CORNWALLIS ROAD

PICKETT ROAD

HILLSBORO RD.

ELLERBEE ROAD

CLUB BLVD.

TRINITY AVE.

ANGIER AVE.

PROCTOR RD.

ASHE ST.

MIAMI BLVD.

NORFOLK SOUTHERN RAILWAY

SOUTHERN RAILWAY

SEABOARD AIR LINE RAILWAY

NORTHEAST FERRY DURHAM AND SOUTHERN RAILWAY

N.C.C.N.

N. & W. R. R.

S. A. L. RY.

C. L.

LEGEND

- PAVED ROAD
- STONE SURFACED OR EQUIVALENT
- SOIL SURFACED ROAD
- GRADED AND DRAINED ROAD
- UNIMPROVED ROAD
- UNDERGROUND CABLE
- RAILROAD
- GRADE SEPARATION
- COUNTY SEAT ALSO INCORPORATED CITY
- SCHOOL
- CHURCH
- TRIANGULATION STATION
- FOREST SERVICE LOOKOUT STATION
- 64 UNITED STATES HIGHWAY
- 27 STATE HIGHWAY

NORTH CAROLINA
STATE HIGHWAY AND PUBLIC WORKS COMMISSION

SHEET NO. 2 OF 2

DURHAM SUPP.

1 – 1 – 33
12 – 18 – 52
7 – 31 – 52
11 – 1 – 51
11 – 30 – 50
6 – 30 – 49
6 – 28 – 49
12 – 2 – 48
8 – 3 – 48
4 – 29 – 48
10 – 2 – 47
6 – 28 – 47
3 – 6 – 47
10 – 30 – 46
11 – 28 – 45
12 – 1 – 44
REVISED

LITHOGRAPHED IN WINSTON-SALEM, N. C. BY WINSTON PTG. CO.

EDGECOMBE COUNTY

FOURTH DIVISION

SCALE MILES

0 1 2 3 4

EDGECOMBE

1 – 1 – 53	
12 – 18 – 52	
5 – 1 – 52	
2 – 28 – 52	
8 – 2 – 51	
9 – 7 – 50	
2 – 2 – 50	
6 – 20 – 49	
6 – 7 – 49	
12 – 27 – 48	
9 – 30 – 48	
6 – 3 – 48	
8 – 28 – 47	
3 – 6 – 47	
11 – 27 – 46	
3 – 23 – 45	
7 – 25 – 46	
11 – 28 – 45	
10 – 24 – 45	
9 – 28 – 45	
5 – 29 – 45	
12 – 1 – 44	
REVISED	

LEGEND

- PAVED ROAD
- STONE SURFACED OR EQUIVALENT
- SOIL SURFACED ROAD
- GRADED AND DRAINED ROAD
- UNIMPROVED ROAD
- UNDERGROUND CABLE
- RAILROAD
- GRADE SEPARATION
- COUNTY SEAT ALSO INCORPORATED CITY
- SCHOOL
- CHURCH
- TRIANGULATION STATION
- FOREST SERVICE LOOKOUT STATION
- UNITED STATES HIGHWAY
- STATE HIGHWAY

NORTH CAROLINA
STATE HIGHWAY AND PUBLIC WORKS COMMISSION

LITHOGRAPHED IN WINSTON-SALEM, N. C. BY WINSTON PTG. CO.

EDGECOMBE COUNTY

SUPPLEMENT

FOURTH DIVISION

SCALE

0 0.5 Mi.

PINETOPS

MACCLESFIELD

CRISP

SHARPSBURG

WHITAKERS

BATTLEBORO

CONETOE

TARBORO

PRINCEVILLE

ROCKY MOUNT

SPEED

EAST CAROLINA RY.

A.C.L.R.R.

TAR RIVER

FOUNTAIN ST.

HOWARD ST.

HENDRICKS CREEK

WILSON ST.

ST. JAMES

MAIN ST.

GOSSE BRANCH

W. THOMAS ST.

RALEIGH ST.

TARBORO ST.

FAIR GROUND ST.

HAMMOND ST.

RALEIGH RD.

MAPLE

CORY

COREY

REX ST.

VANCE ST.

LIGGETT RD.

VA. AVE.

ATLANTIC ST.

NORTH CHURCH ST.

SOUTH CHURCH ST.

KNIGHT'S

LOWER RD.

DEEP

SWAMP

LITTLE

LIMIT

EDGECOMBE CO.

NASH CO.

WILSON CO.

PITT CO.

EDGECOMBE CO. LINE RD.

CANAL LINE

COUNTY LINE

1 — 1 — 53	
7 — 31 — 52	
6 — 1 — 52	
12 — 21 — 50	
9 — 7 — 50	
2 — 2 — 50	
6 — 30 — 49	
11 — 27 — 46	
3 — 23 — 45	
12 — 1 — 44	
REVISED	

NORTH CAROLINA
STATE HIGHWAY AND PUBLIC WORKS COMMISSION

LEGEND

- PAVED ROAD
- STONE SURFACED OR EQUIVALENT
- SOIL SURFACED ROAD
- GRADED AND DRAINED ROAD
- UNIMPROVED ROAD
- UNDERGROUND CABLE
- RAILROAD
- GRADE SEPARATION
- COUNTY SEAT ALSO INCORPORATED CITY
- SCHOOL
- CHURCH
- TRIANGULATION STATION
- FOREST SERVICE LOOKOUT STATION
- UNITED STATES HIGHWAY
- STATE HIGHWAY

LITHOGRAPHED IN WINSTON-SALEM, N. C. BY WINSTON PTG. CO.

FORSYTH COUNTY

NINTH DIVISION

SCALE MILES

0 1 2 3 4

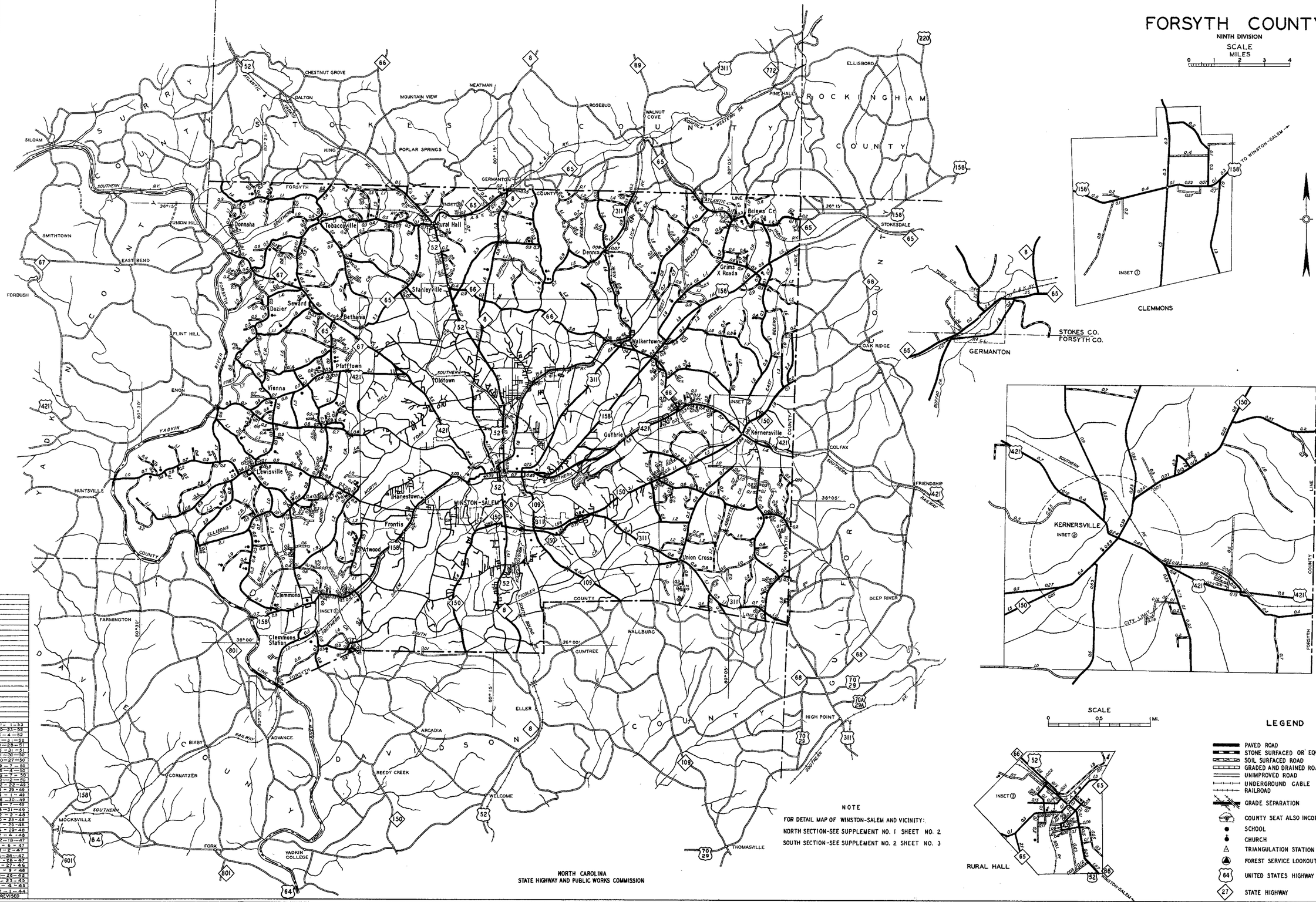

SCALE

0 0.5 MI.

LEGEND

- PAVED ROAD
- STONE SURFACED OR EQUIVALENT
- SOIL SURFACED ROAD
- GRADED AND DRAINED ROAD
- UNIMPROVED ROAD
- UNDERGROUND CABLE
- RAILROAD
- GRADE SEPARATION
- COUNTY SEAT ALSO INCORPORATED CITY
- SCHOOL
- CHURCH
- TRIANGULATION STATION
- FOREST SERVICE LOOKOUT STATION
- 64 UNITED STATES HIGHWAY
- 27 STATE HIGHWAY

NOTE

FOR DETAIL MAP OF WINSTON-SALEM AND VICINITY:
NORTH SECTION-SEE SUPPLEMENT NO. 1 SHEET NO. 2
SOUTH SECTION-SEE SUPPLEMENT NO. 2 SHEET NO. 3

NORTH CAROLINA
STATE HIGHWAY AND PUBLIC WORKS COMMISSION

1 — 1 — 53	
10 — 23 — 52	
6 — 4 — 52	
1 — 31 — 52	
9 — 28 — 51	
5 — 31 — 51	
11 — 30 — 50	
10 — 27 — 50	
9 — 7 — 50	
5 — 4 — 50	
3 — 7 — 50	
2 — 2 — 50	
12 — 22 — 49	
8 — 29 — 49	
8 — 1 — 49	
6 — 30 — 49	
6 — 7 — 49	
3 — 31 — 49	
12 — 2 — 48	
10 — 28 — 48	
7 — 28 — 48	
4 — 28 — 48	
2 — 4 — 48	
12 — 18 — 47	
11 — 6 — 47	
10 — 2 — 47	
8 — 26 — 47	
5 — 26 — 47	
11 — 27 — 46	
1 — 9 — 46	
8 — 26 — 43	
3 — 23 — 45	
1 — 4 — 45	
12 — 1 — 44	
REVISED	

FORSYTH

SHEET 1 OF 3

LITHOGRAPHED IN WINSTON-SALEM, N. C. BY WINSTON PTG. CO.

FORSYTH COUNTY
SUPPLEMENT NO. 1
NINTH DIVISION

SCALE 0 .5 1 Mi.

Stanleyville
Bethania
Oldtown
Ogburntown
Walkertown
Buena Vista
Hanestown
WINSTON-SALEM
Guthrie
AIRPORT
SALEM COLLEGE
W.-S. TEACHERS COLLEGE (COL.)
CITY RESERVOIR
SALEM CREEK
SOUTHERN RAILWAY
NORFOLK WESTERN RAILWAY
CITY LIMIT
MATCH LINE
MATCH LINE
TO REIDSVILLE
← YADKINVILLE

1- 1-53	
10-23-52	
7- 31-52	
6- 4-52	
5- 1-52	
3- 28-52	
2- 28- 52	
1- 31- 52	
11- 1- 51	
9- 28- 51	
5- 31- 51	
4- 3- 51	
11- 30- 50	
10- 27- 50	
9- 7- 50	
5- 4- 50	
3- 7- 50	
2- 2- 50	
12- 22- 49	
9- 29- 49	
9- 1- 49	
6- 30- 49	
6- 1- 49	
5- 31- 49	
12- 2- 48	
9- 30- 48	
7- 29- 48	
6- 3- 48	
2- 2- 48	
12- 18- 47	
11- 6- 47	
10- 2- 47	
8- 28- 47	
5- 28- 47	
11- 27- 46	
8- 29- 45	
12- 1- 44	

REVISED

FORSYTH SUPP. NO. 1

LEGEND

- PAVED ROAD
- STONE SURFACED OR EQUIVALENT
- SOIL SURFACED ROAD
- GRADED AND DRAINED ROAD
- UNIMPROVED ROAD
- UNDERGROUND CABLE
- RAILROAD
- GRADE SEPARATION
- COUNTY SEAT ALSO INCORPORATED CITY
- SCHOOL
- CHURCH
- TRIANGULATION STATION
- FOREST SERVICE LOOKOUT STATION
- 64 UNITED STATES HIGHWAY
- 27 STATE HIGHWAY

WINSTON-SALEM AND VICINITY (NORTH SECTION)

NORTH CAROLINA
STATE HIGHWAY AND PUBLIC WORKS COMMISSION

SHEET 2 OF 3

LITHOGRAPHED IN WINSTON-SALEM, N. C. BY WINSTON PTG. CO.

FORSYTH COUNTY

SUPPLEMENT NO. 2

NINTH DIVISION

SCALE

0 0.5 1 Mi.

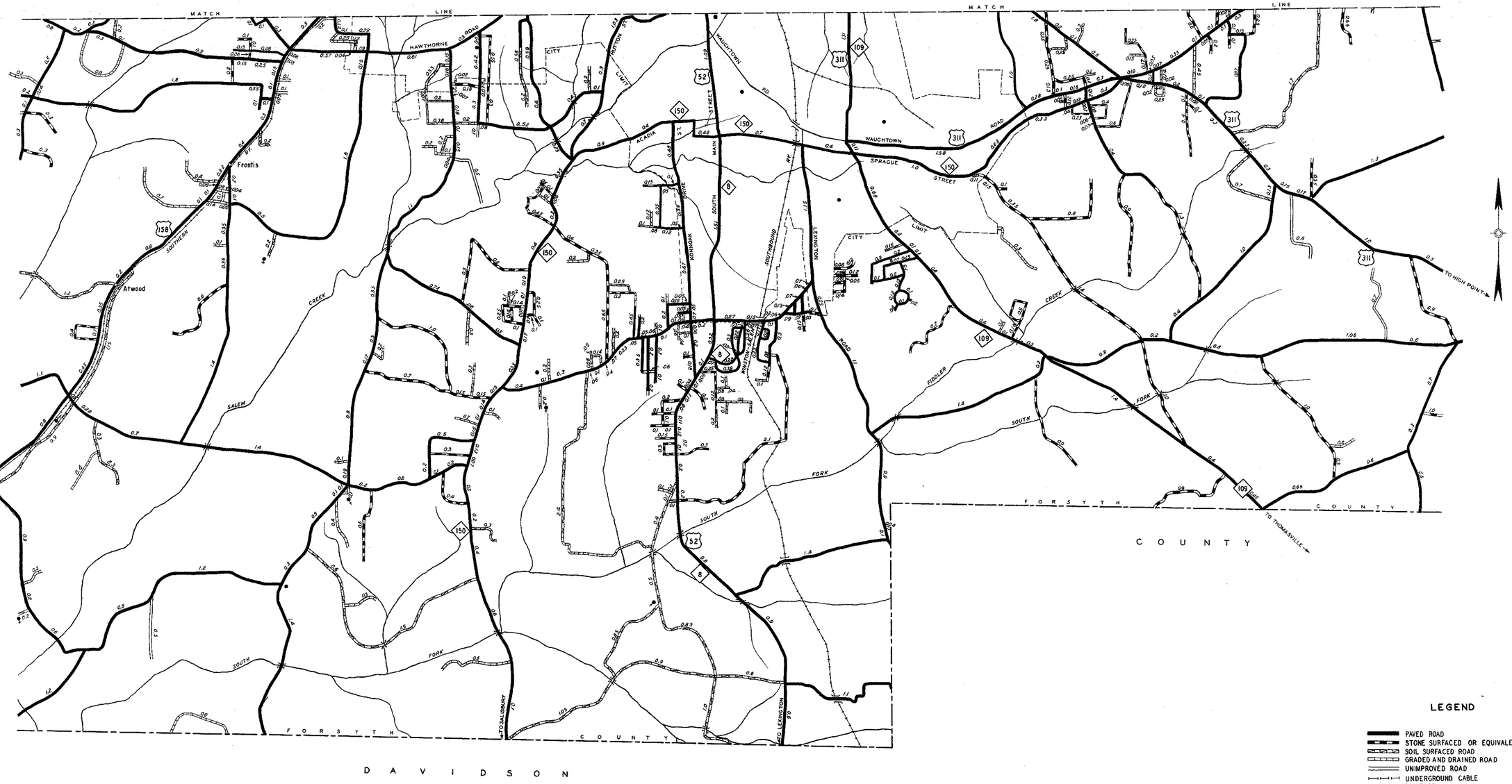

1 – 1 – 53	
7 – 31 – 52	
1 – 31 – 52	
9 – 28 – 51	
4 – 3 – 51	
11 – 30 – 50	
10 – 27 – 50	
9 – 7 – 50	
5 – 4 – 50	
3 – 7 – 50	
2 – 2 – 50	
12 – 22 – 49	
9 – 29 – 49	
9 – 1 – 49	
6 – 30 – 49	
5 – 7 – 49	
3 – 31 – 49	
1 – 27 – 49	
12 – 2 – 48	
7 – 29 – 48	
6 – 3 – 48	
2 – 6 – 48	
12 – 16 – 47	
11 – 6 – 47	
10 – 2 – 47	
8 – 29 – 47	
7 – 30 – 47	
5 – 28 – 47	
11 – 27 – 46	
3 – 23 – 45	
12 – 1 – 44	
REVISED	

FORSYTH SUPP. NO. 2

LEGEND

- PAVED ROAD
- STONE SURFACED OR EQUIVALENT
- SOIL SURFACED ROAD
- GRADED AND DRAINED ROAD
- UNIMPROVED ROAD
- UNDERGROUND CABLE
- RAILROAD
- GRADE SEPARATION
- COUNTY SEAT ALSO INCORPORATED CITY
- SCHOOL
- CHURCH
- TRIANGULATION STATION
- FOREST SERVICE LOOKOUT STATION
- UNITED STATES HIGHWAY
- STATE HIGHWAY

WINSTON-SALEM AND VICINITY (SOUTH SECTION)

NORTH CAROLINA
STATE HIGHWAY AND PUBLIC WORKS COMMISSION

SHEET 3 OF 3

LITHOGRAPHED IN WINSTON-SALEM, N. C. BY WINSTON PTG. CO.

FRANKLIN COUNTY

FIFTH DIVISION

SCALE
MILES
0 1 2 3 4

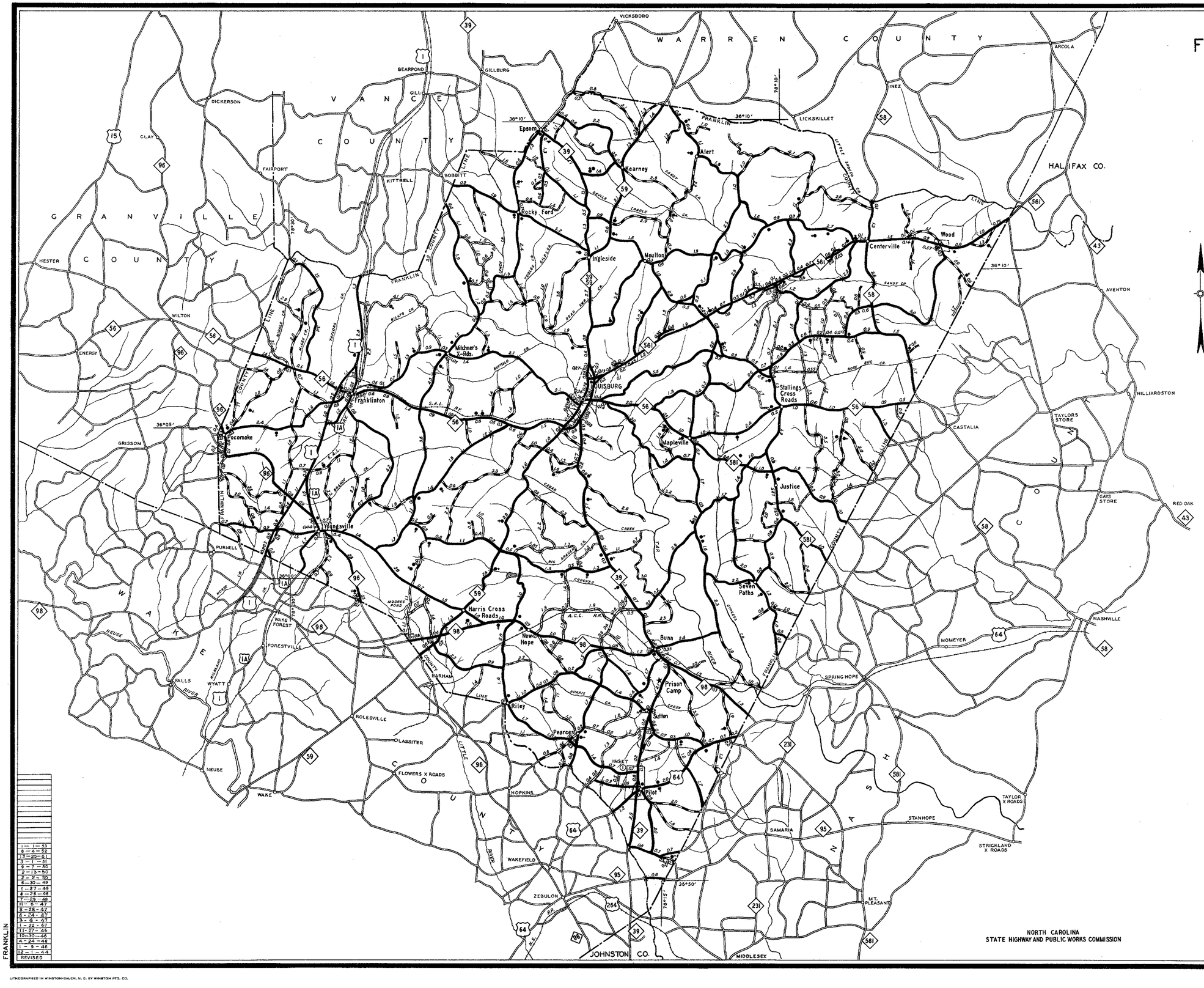

LEGEND

- PAVED ROAD
- STONE SURFACED OR EQUIVALENT
- SOIL SURFACED ROAD
- GRADED AND DRAINED ROAD
- UNIMPROVED ROAD
- UNDERGROUND CABLE
- RAILROAD
- GRADE SEPARATION
- COUNTY SEAT ALSO INCORPORATED CITY
- SCHOOL
- CHURCH
- TRIANGULATION STATION
- FOREST SERVICE LOOKOUT STATION
- 64 UNITED STATES HIGHWAY
- 27 STATE HIGHWAY

NORTH CAROLINA
STATE HIGHWAY AND PUBLIC WORKS COMMISSION

SHEET 1 OF 2

1 – 1 – 53
6 – 4 – 52
12 – 20 – 51
3 – 1 – 51
9 – 7 – 50
2 – 13 – 50
2 – 2 – 50
6 – 30 – 49
1 – 27 – 49
8 – 26 – 48
7 – 29 – 46
11 – 6 – 47
8 – 28 – 47
4 – 24 – 47
3 – 8 – 47
1 – 22 – 47
11 – 27 – 46
10 – 30 – 46
4 – 28 – 46
1 – 9 – 46
12 – 1 – 44
REVISED

FRANKLIN

LITHOGRAPHED IN WINSTON-SALEM, N. C. BY WINSTON PTG. CO.

FRANKLIN COUNTY
SUPPLEMENT
FIFTH DIVISION

SCALE 0 0.5 MI.

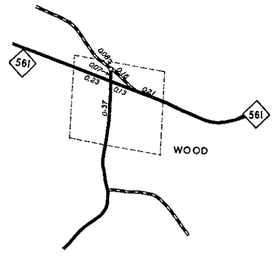

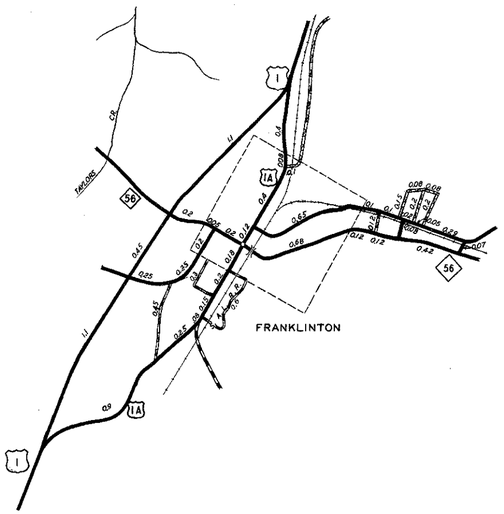

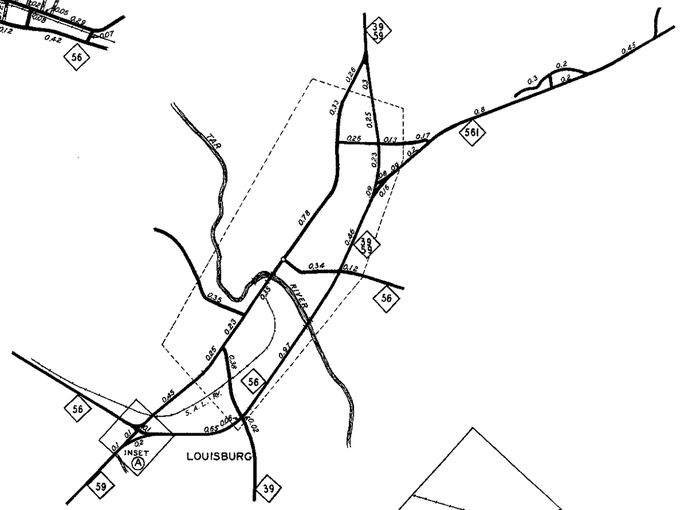

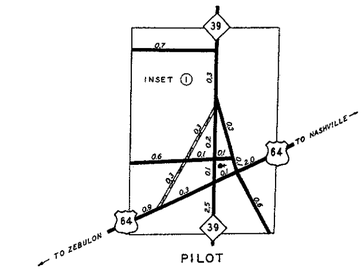

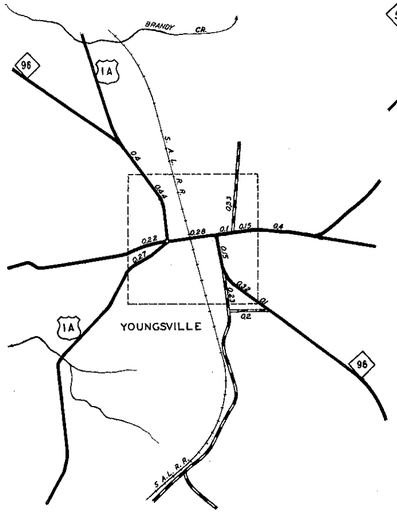

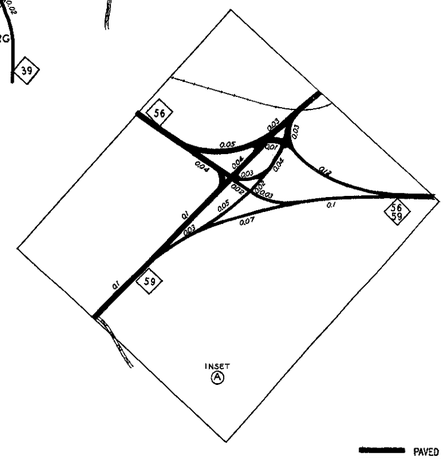

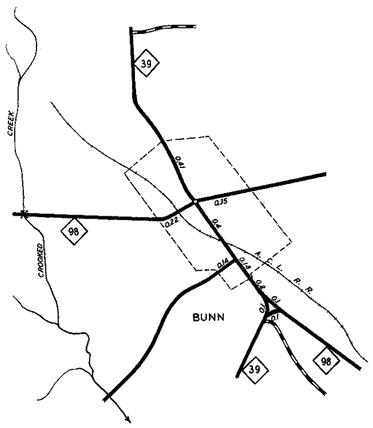

SCALE 0 0.5 MI.

NORTH CAROLINA
STATE HIGHWAY AND PUBLIC WORKS COMMISSION

LEGEND

- PAVED ROAD
- STONE SURFACED OR EQUIVALENT
- SOIL SURFACED ROAD
- GRADED AND DRAINED ROAD
- UNIMPROVED ROAD
- UNDERGROUND CABLE
- RAILROAD
- GRADE SEPARATION
- COUNTY SEAT ALSO INCORPORATED CITY
- SCHOOL
- CHURCH
- TRIANGULATION STATION
- FOREST SERVICE LOOKOUT STATION
- 64 UNITED STATES HIGHWAY
- 27 STATE HIGHWAY

FRANKLIN SUPP

1 – 1 – 53	
5 – 1 – 52	
12 – 20 – 51	
2 – 2 – 50	
6 – 30 – 49	
12 – 2 – 48	
12 – 3 – 47	
REVISED	

LITHOGRAPHED IN WINSTON-SALEM, N. C. BY WINSTON PTG. CO.

GASTON COUNTY

TWELFTH DIVISION

SCALE
MILES
0 1 2 3 4

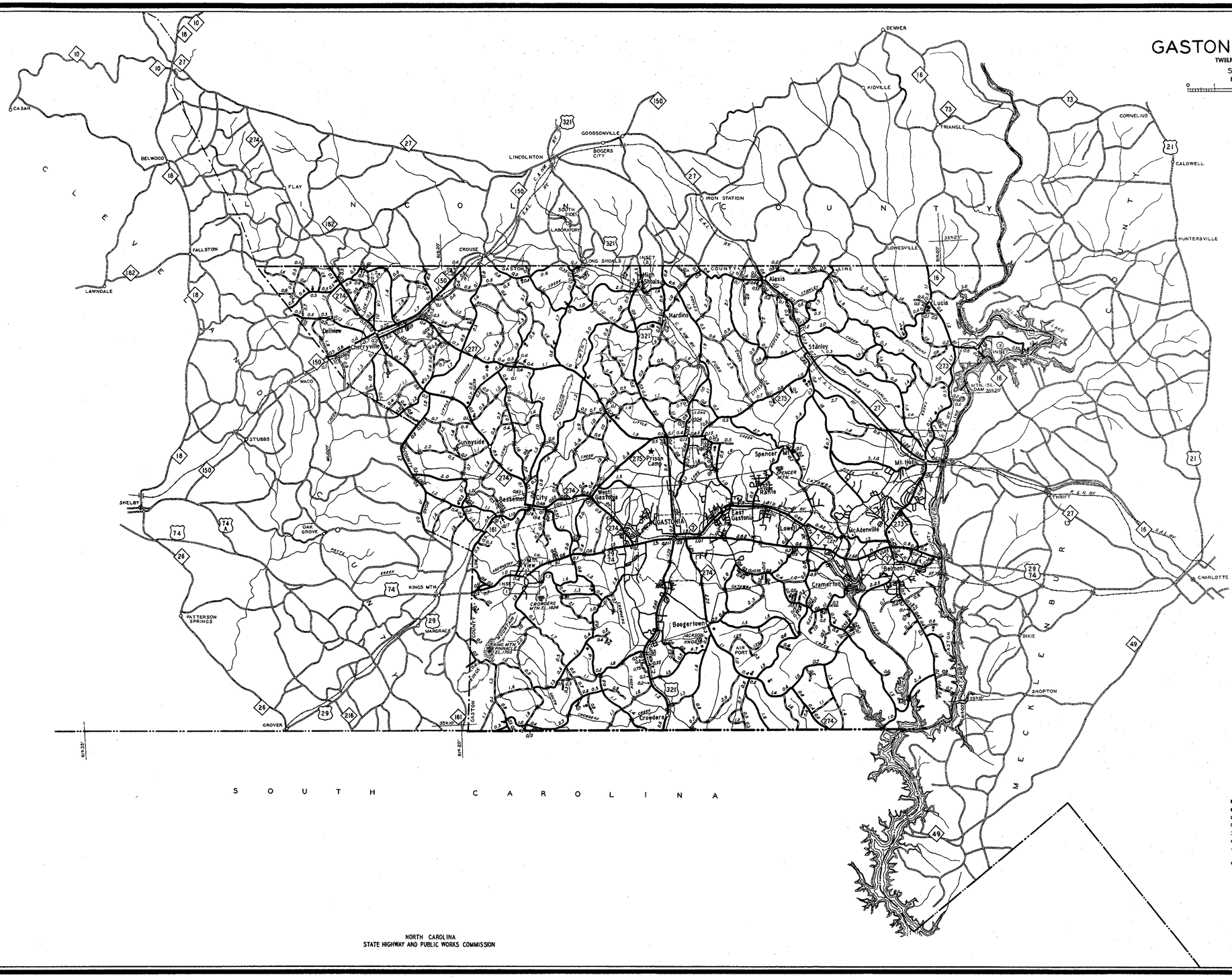

LEGEND

- PAVED ROAD
- STONE SURFACED OR EQUIVALENT
- SOIL SURFACED ROAD
- GRADED AND DRAINED ROAD
- UNIMPROVED ROAD
- UNDERGROUND CABLE
- RAILROAD
- GRADE SEPARATION
- COUNTY SEAT ALSO INCORPORATED CITY
- SCHOOL
- CHURCH
- TRIANGULATION STATION
- FOREST SERVICE LOOKOUT STATION
- UNITED STATES HIGHWAY (64)
- STATE HIGHWAY (27)

REVISED
1-1-53
8-28-52
6-26-52
11-1-51
4-3-51
10-27-50
12-22-47
9-29-47
5-7-46
3-31-46
1-23-46
12-2-46
7-29-46
6-1-46
11-6-47
10-2-47
11-22-47
10-30-46
7-25-46
10-24-45
7-28-45
7-25-45
3-23-45
1-26-45
12-1-44

NORTH CAROLINA
STATE HIGHWAY AND PUBLIC WORKS COMMISSION

SHEET 1 OF 2

GASTON

LITHOGRAPHED IN WINSTON-SALEM, N. C. BY WINSTON PTG. CO.

GASTON COUNTY
SUPPLEMENT
TWELFTH DIVISION

SCALE
0 0.5

DALLAS

STANLEY

LINCOLN COUNTY

INSET ②
HIGH SHOALS
(UNINC.)

BESSEMER CITY

RANLO-REX MILLS

EAST GASTONIA

GASTONIA

LOWELL

AIRPORT

SOUTH GASTONIA

DELLVIEW

MTN. VIEW

INSET ①

BOOGERTOWN

NORTH CAROLINA
STATE HIGHWAY AND PUBLIC WORKS COMMISSION

CHERRYVILLE

ACME STOWE AND NORTH BELMONT MILLS

McADENVILLE

MT. HOLLY

CRAMERTON
(UNINC.)

BELMONT

DUKE POWER CO.
INSET ③

MECKLENBURG COUNTY

REVISED
1 – 1 – 53
12 – 18 – 52
8 – 26 – 52
6 – 4 – 52
11 – 1 – 51
4 – 3 – 51
12 – 21 – 50
10 – 27 – 50
6 – 8 – 50
12 – 22 – 49
9 – 28 – 49
6 – 30 – 49
6 – 7 – 49
3 – 31 – 49
1 – 27 – 49
12 – 2 – 48
7 – 29 – 48
4 – 1 – 48
2 – 26 – 48
12 – 18 – 47
11 – 8 – 47
10 – 2 – 47
5 – 28 – 47
1 – 22 – 47
10 – 30 – 46
7 – 25 – 46
6 – 27 – 46
2 – 27 – 46
10 – 26 – 45
9 – 26 – 45
6 – 20 – 45
5 – 23 – 45
3 – 23 – 45
12 – 1 – 44

GASTON SUPP

LEGEND

- PAVED ROAD
- STONE SURFACED OR EQUIVALENT
- SOIL SURFACED ROAD
- GRADED AND DRAINED ROAD
- UNIMPROVED ROAD
- UNDERGROUND CABLE
- RAILROAD
- GRADE SEPARATION
- COUNTY SEAT ALSO INCORPORATED CITY
- SCHOOL
- CHURCH
- TRIANGULATION STATION
- FOREST SERVICE LOOKOUT STATION
- 64 UNITED STATES HIGHWAY
- 27 STATE HIGHWAY

SHEET 2 OF 2

LITHOGRAPHED IN WINSTON-SALEM, N. C. BY WINSTON PTG. CO.

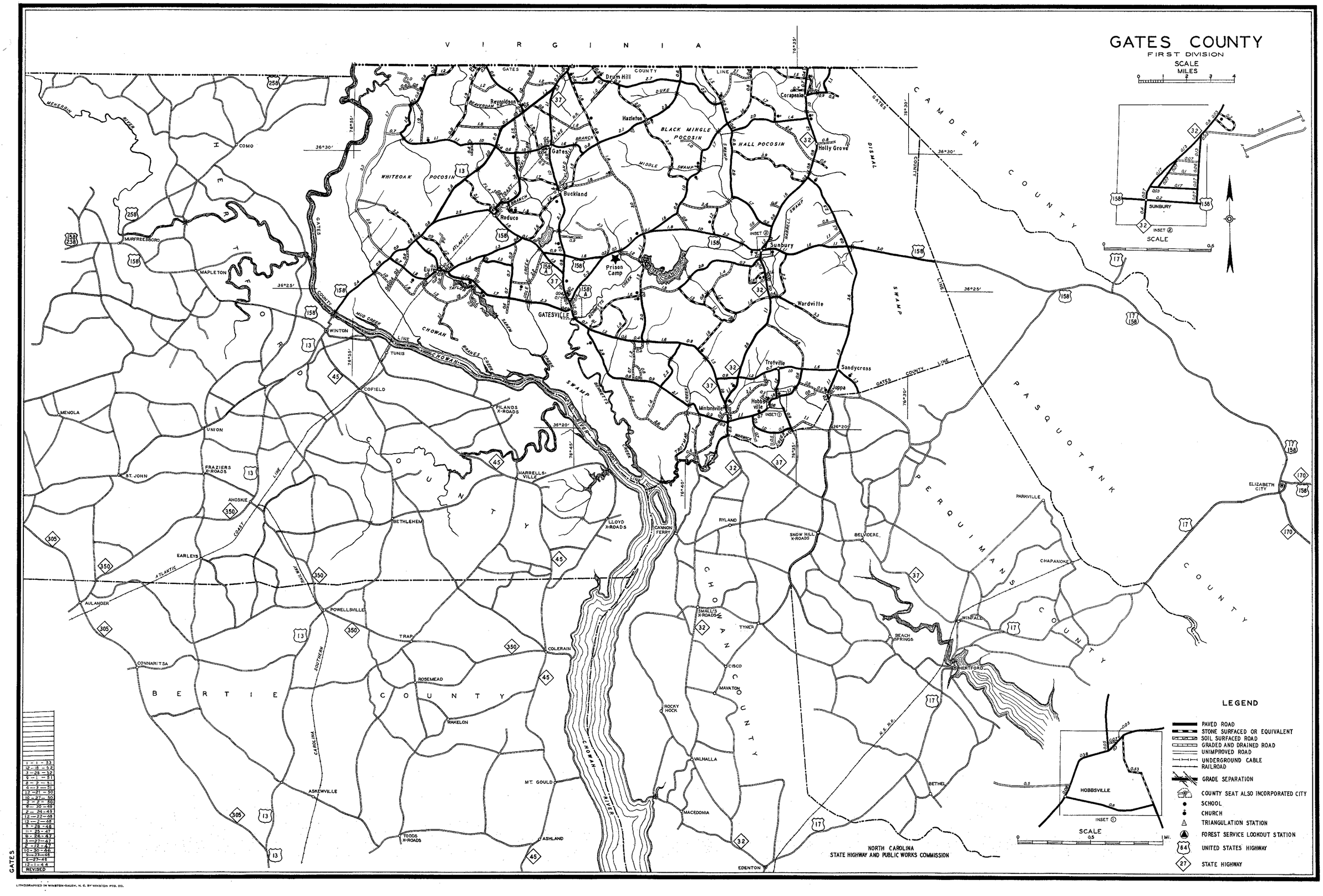
GATES COUNTY
FIRST DIVISION
SCALE
MILES
VIRGINIA
CAMDEN COUNTY
PASQUOTANK COUNTY
PERQUIMANS COUNTY
CHOWAN COUNTY
BERTIE COUNTY
HERTFORD COUNTY
GATES COUNTY LINE
WHITEOAK POCOSIN
BLACK MINGLE POCOSIN
HALL POCOSIN
DISMAL SWAMP
CHOWAN SWAMP
CHOWAN RIVER
Drum Hill
Reynoldson
Hazleton
Corapeake
Holly Grove
Gates
Buckland
Roduco
Eure
Prison Camp
GATESVILLE
Sunbury
Wardville
Trotville
Sandycross
Joppa
Hobbsville
Mintonsville
Cannon Ferry
Ryland
Snow Hill X-Roads
Belvidere
Parkville
Chapanoke
Winfall
Hertford
Beach Springs
Bethel
Edenton
Macedonia
Valhalla
Rocky Hock
Mavaton
Cisco
Tyner
Small's X-Roads
Colerain
Mt. Gould
Ashland
Todds X-Roads
Askewville
Wakelon
Rosemead
Trap
Powellsville
Aulander
Connaritsa
Earleys
Ahoskie
Bethlehem
Lloyd X-Roads
Harrellsville
Pilands X-Roads
Cofield
Union
Fraziers X-Roads
St. John
Menola
Winton
Tunis
Mapleton
Murfreesboro
Como
Elizabeth City
Hobbsville
Sunbury
Inset ①
Inset ②
Scale
0 0.5 1 Mi.
LEGEND
PAVED ROAD
STONE SURFACED OR EQUIVALENT
SOIL SURFACED ROAD
GRADED AND DRAINED ROAD
UNIMPROVED ROAD
UNDERGROUND CABLE
RAILROAD
GRADE SEPARATION
COUNTY SEAT ALSO INCORPORATED CITY
SCHOOL
CHURCH
TRIANGULATION STATION
FOREST SERVICE LOOKOUT STATION
UNITED STATES HIGHWAY
STATE HIGHWAY
NORTH CAROLINA
STATE HIGHWAY AND PUBLIC WORKS COMMISSION
GATES
REVISED
LITHOGRAPHED IN WINSTON-SALEM, N. C. BY WINSTON PTG. CO.

GRAHAM COUNTY

FOURTEENTH DIVISION

SCALE
MILES
0 1 2 3 4

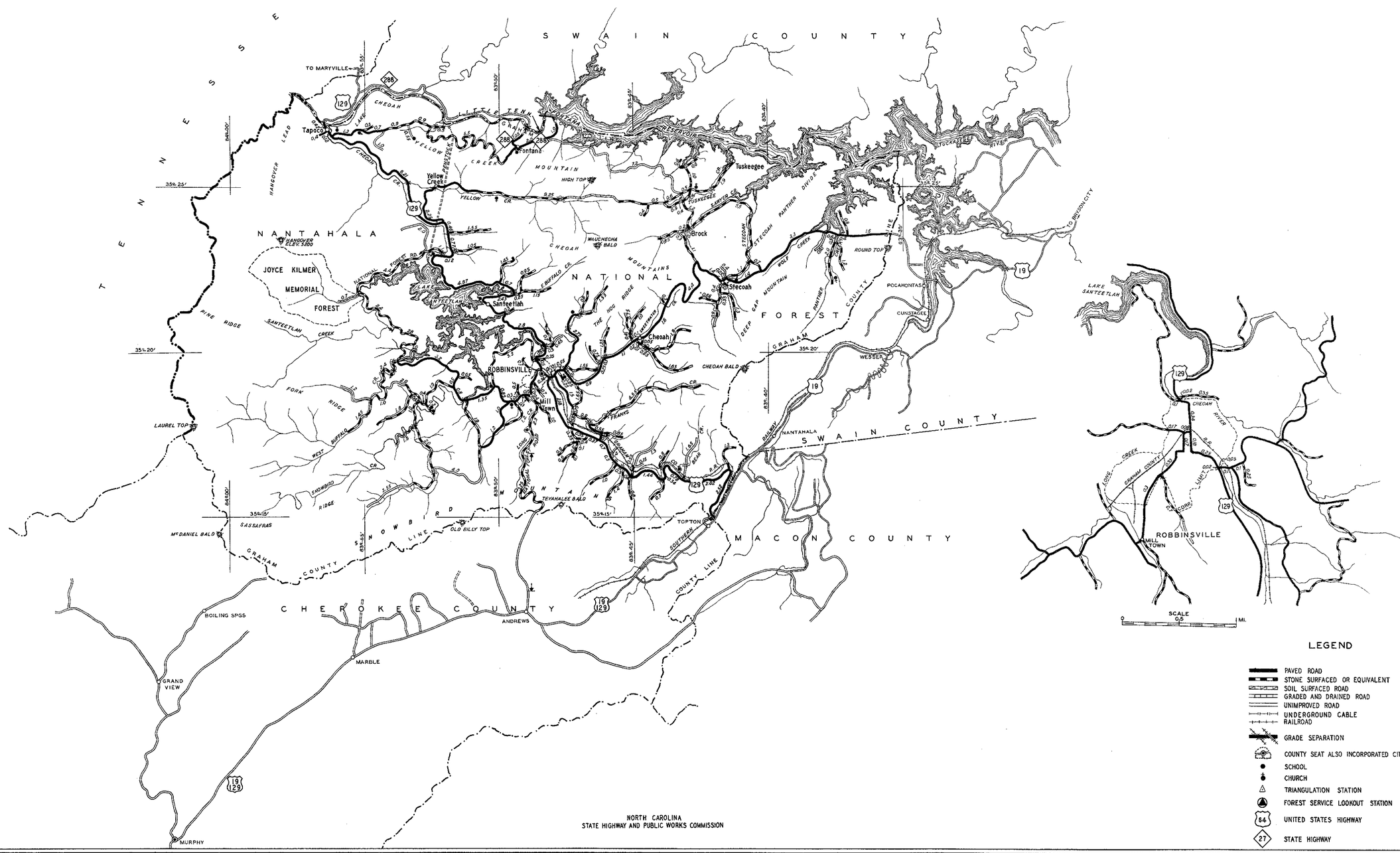

LEGEND

- PAVED ROAD
- STONE SURFACED OR EQUIVALENT
- SOIL SURFACED ROAD
- GRADED AND DRAINED ROAD
- UNIMPROVED ROAD
- UNDERGROUND CABLE
- RAILROAD
- GRADE SEPARATION
- COUNTY SEAT ALSO INCORPORATED CITY
- SCHOOL
- CHURCH
- TRIANGULATION STATION
- FOREST SERVICE LOOKOUT STATION
- 64 UNITED STATES HIGHWAY
- 27 STATE HIGHWAY

1—1—53
3—1—51
11—20—49
7—28—49
6—30—49
3—31—49
12—2—48
8—30—48
6—30—48
7—29—48
2—4—46
10—30—46
11—28—45
3-23-45
12-1-44
REVISED

GRAHAM

NORTH CAROLINA
STATE HIGHWAY AND PUBLIC WORKS COMMISSION

LITHOGRAPHED IN WINSTON-SALEM, N. C. BY WINSTON PTG. CO.

GRANVILLE COUNTY

FIFTH DIVISION

SCALE
MILES
0 1 2 3 4

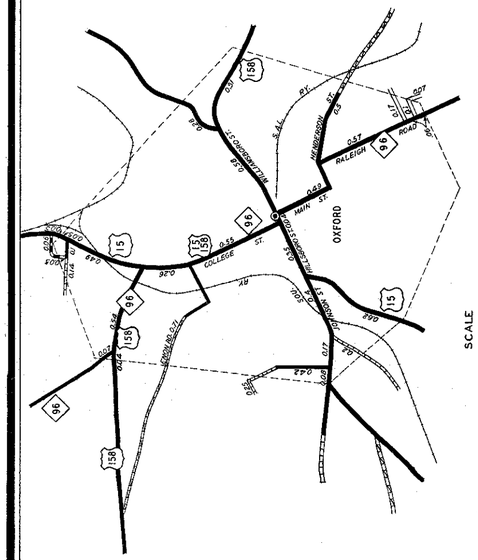

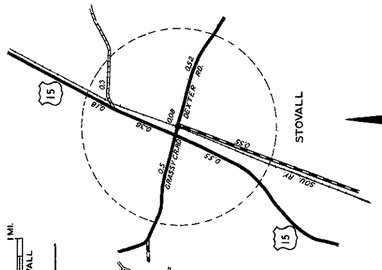

SCALE
0 .5 1 MI.
FOR STEM, OXFORD & STOVALL

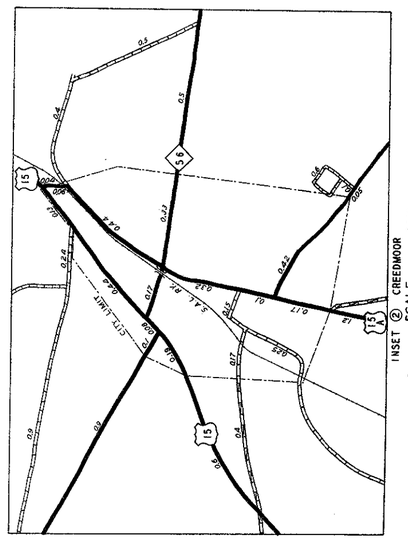

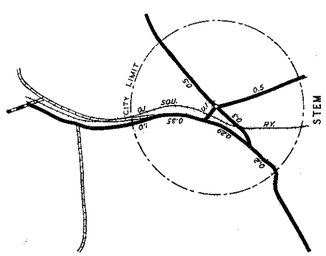

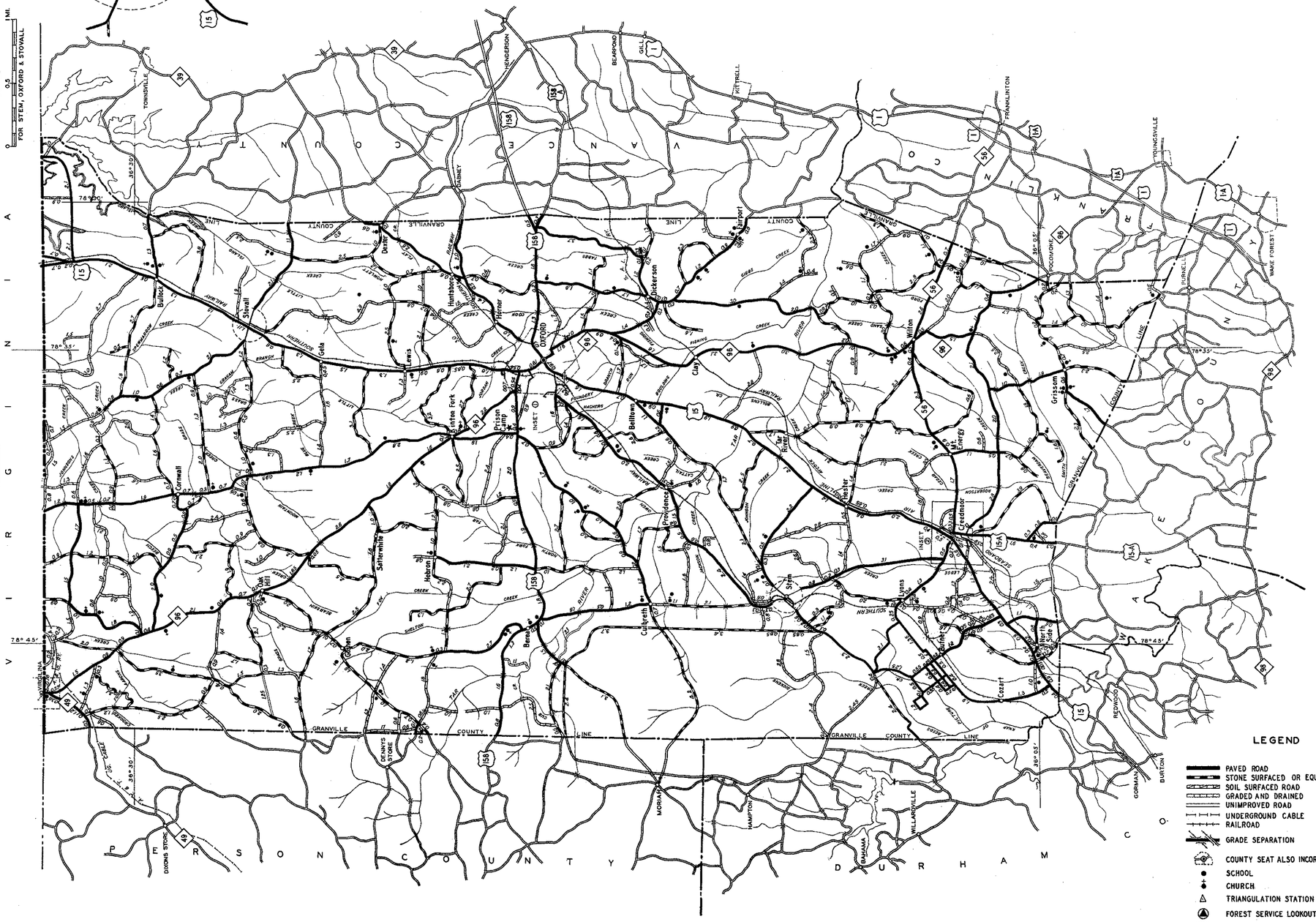

LEGEND

- PAVED ROAD
- STONE SURFACED OR EQUIVALENT
- SOIL SURFACED ROAD
- GRADED AND DRAINED
- UNIMPROVED ROAD
- UNDERGROUND CABLE
- RAILROAD
- GRADE SEPARATION
- COUNTY SEAT ALSO INCORPORATED CITY
- SCHOOL
- CHURCH
- TRIANGULATION STATION
- FOREST SERVICE LOOKOUT STATION
- 64 UNITED STATES HIGHWAY
- 27 STATE HIGHWAY

NORTH CAROLINA
STATE HIGHWAY AND PUBLIC WORKS COMMISSION

1 – 1 – 53	
7 –31 – 52	
11 – 30 – 51	
7 – 5 – 51	
6 – 7 – 50	
6 – 30 – 49	
6 – 7 – 49	
1 – 25 – 49	
6 – 3 – 48	
10 – 30 – 46	
11 – 28 – 45	
12 – 1 – 44	
REVISED	

GRANVILLE

LITHOGRAPHED IN WINSTON-SALEM, N. C. BY WINSTON PTG. CO.

GREENE COUNTY

SECOND DIVISION

SCALE
MILES
0 1 2 3 4

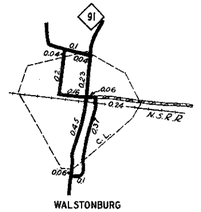

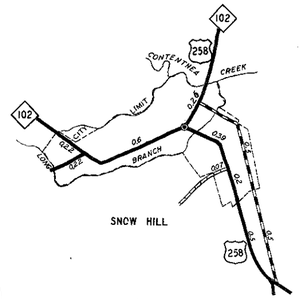

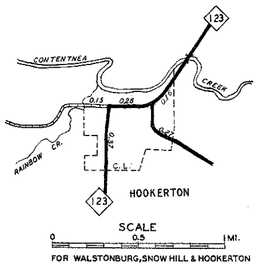

SCALE
0 0.5 MI.
FOR WALSTONBURG, SNOW HILL & HOOKERTON

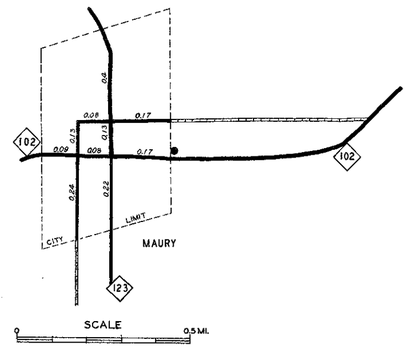

SCALE
0 0.5 MI.

LEGEND

- PAVED ROAD
- STONE SURFACED OR EQUIVALENT
- SOIL SURFACED ROAD
- GRADED AND DRAINED ROAD
- UNIMPROVED ROAD
- UNDERGROUND CABLE
- RAILROAD
- GRADE SEPARATION
- COUNTY SEAT ALSO INCORPORATED CITY
- SCHOOL
- CHURCH
- TRIANGULATION STATION
- FOREST SERVICE LOOKOUT STATION
- 64 UNITED STATES HIGHWAY
- 27 STATE HIGHWAY

NORTH CAROLINA
STATE HIGHWAY AND PUBLIC WORKS COMMISSION

1—1—53
5—1—52
3—28—52
4—26—51
4—3—51
2—1—51
10—27—50
9—7—50
4—4—50
3—7—50
9—1—49
6—30—49
4—28—49
7—29—48
4—1—48
8—28—47
5—28—47
10—30—46
7—29—46
6—27—46
12—1—44
REVISED

GREENE

LITHOGRAPHED IN WINSTON-SALEM, N. C. BY WINSTON PTG. CO.

GUILFORD COUNTY

SEVENTH DIVISION

SCALE
MILES
0 1 2 3 4

STOKES COUNTY
ROCKINGHAM COUNTY
CASWELL COUNTY
RANDOLPH COUNTY
ALAMANCE COUNTY
GUILFORD COUNTY

Stokesdale
Oak Ridge
Summerfield
Colfax
Kernersville
Friendship
Guilford College
Guilford Col. Sta.
Prison Camp
Deep River
Jamestown
Greensboro
Pomona
Hamilton Lakes
Sedgefield
Greentown
High Point
Archdale
Thomasville
Glenola
Level Cross
Redcross
Lineberry
McLeansville
Gibsonville
Whitsett
Elon College
Glen Raven
Burlington
Brown Summit
Monticello
Osceola
Thompson-ville
Camp Spgs.
Milesville
Benaja
Climax
Julian
Kimesville
Bellemont
Alamance
Snow Camp
Liberty
Mc Lancton
Salem
Union Cross
Wal Lburg
Grims X Roads
Gold Hill
Bethany
Monroeton
Midway
Pine Hall
Walnut Cove
Belews Cr.
Poushee
Osseo
Altamahaw

Guilford C.H. Nat'l. Mil. Park
Greensboro Country Park
See Supp Sheet
See Supp Sheet 2

Atlantic & Western Ry.
Norfolk Southern Ry.
Southern Ry.
Atlantic Coast Line R.R.
Seaboard Air Line R.R.
Railway
Haw River
Deep River
Yadkin River
Uwharrie River
Buffalo Creek
Reedy Fork
Muddy Creek
Richland Creek
Polecat Creek
Brush Creek
Hickory Creek
Beaver Creek
Troublesome Creek
Rocky Creek
Little Alamance Creek
Big Alamance Creek
Travis Creek
Hunting Creek
Jordan Creek
Cane Creek
Meadow Creek
Rock Creek
Muddy Creek
Sandy Creek
Brower Creek
Bull Run Creek
Bull Run
Hickory Mtn.
Hickory Grove Church
Mt. Hope Church
Mt. Zion Church
Mt. Pleasant Church
Mt. Olive Church
Mt. Vernon Church
Mt. Carmel Church
Mt. Gilead Church
Mt. Tabor Church
Mt. Hermon Church
Mt. Airy Church
Mt. Moriah Church
Mt. Calvary Church
Mt. Zion Church
Mt. Pleasant Church
Mt. Olive Church
Mt. Vernon Church
Mt. Carmel Church
Mt. Gilead Church
Mt. Tabor Church
Mt. Hermon Church
Mt. Airy Church
Mt. Moriah Church
Mt. Calvary Church

1	1—63
12	18—52
11	21—52
7	21—52
3	28—52
12	20—51
11	1—51
4	2—51
7	6—51
12	31—50
9	7—50
4	6—50
9	1—49
6	30—49
4	28—49
9	30—48
8	3—48
11	8—47
7	30—47
3	6—47
10	30—46
9	27—46
8	29—46
1	9—46
11	28—45
2	9—45
12	1—64

REVISIONS

GUILFORD

LEGEND

- PAVED ROAD
- STONE SURFACED OR EQUIVALENT
- SOIL SURFACED ROAD
- GRADED AND DRAINED ROAD
- UNIMPROVED ROAD
- UNDERGROUND CABLE
- RAILROAD
- GRADE SEPARATION
- COUNTY SEAT ALSO INCORPORATED CITY
- SCHOOL
- CHURCH
- TRIANGULATION STATION
- FOREST SERVICE LOOKOUT STATION
- 64 UNITED STATES HIGHWAY
- 27 STATE HIGHWAY

NORTH CAROLINA
STATE HIGHWAY AND PUBLIC WORKS COMMISSION

SHEET 1 OF 2

LITHOGRAPHED IN WINSTON-SALEM, N. C. BY WINSTON PTG. CO.

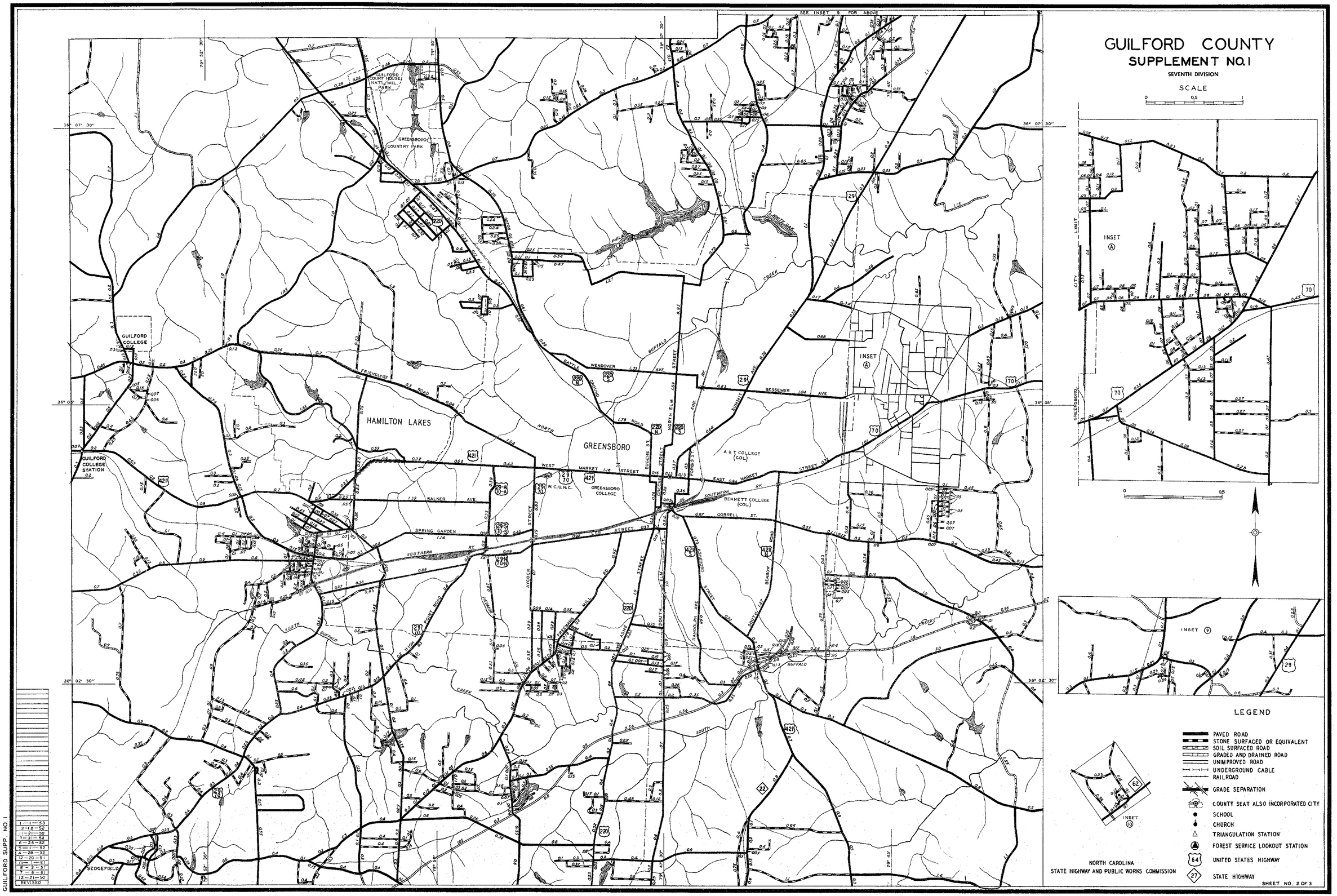
GUILFORD COUNTY
SUPPLEMENT NO. 1
SEVENTH DIVISION
SCALE
0
0.5
1
SEE INSET 9 FOR ABOVE
GUILFORD COURT HOUSE NAT'L MIL. PARK
GREENSBORO COUNTRY PARK
GUILFORD COLLEGE
GUILFORD COLLEGE STATION
HAMILTON LAKES
GREENSBORO
A & T COLLEGE (COL.)
BENNETT COLLEGE (COL.)
GREENSBORO COLLEGE
W.C.U.N.C.
SEDGEFIELD
INSET A
INSET 9
INSET 10
LEGEND
PAVED ROAD
STONE SURFACED OR EQUIVALENT
SOIL SURFACED ROAD
GRADED AND DRAINED ROAD
UNIMPROVED ROAD
UNDERGROUND CABLE
RAILROAD
GRADE SEPARATION
COUNTY SEAT ALSO INCORPORATED CITY
SCHOOL
CHURCH
TRIANGULATION STATION
FOREST SERVICE LOOKOUT STATION
UNITED STATES HIGHWAY
STATE HIGHWAY
NORTH CAROLINA
STATE HIGHWAY AND PUBLIC WORKS COMMISSION
SHEET NO. 2 OF 3
GUILFORD SUPP. NO. 1
1-1-53
12-18-52
11-21-52
7-31-52
6-26-52
5-1-52
4-28-52
12-20-51
11-1-51
8-2-51
7-6-51
12-21-50
REVISED

GUILFORD COUNTY
SUPPLEMENT NO. 2
SEVENTH DIVISION

SCALE
0 0.5

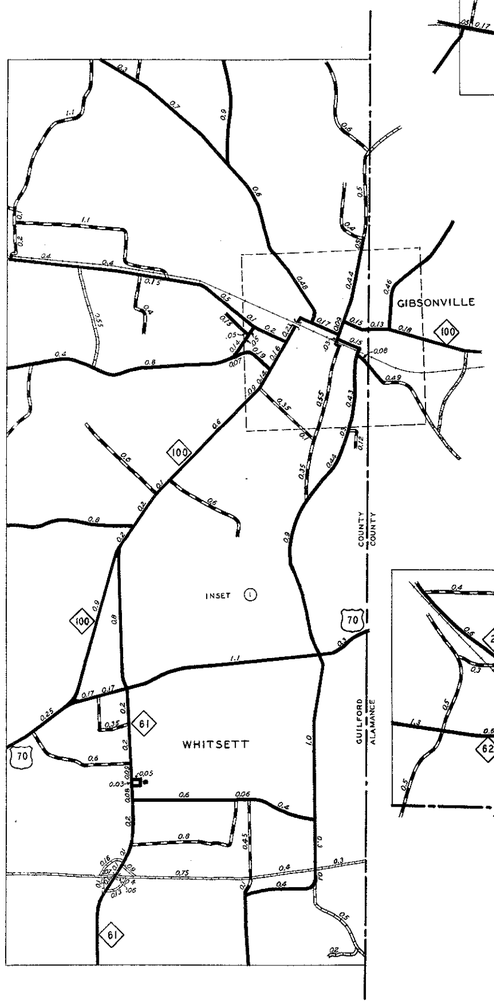

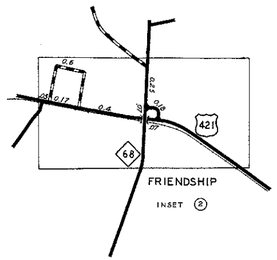

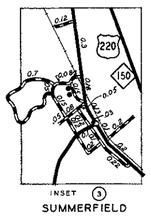

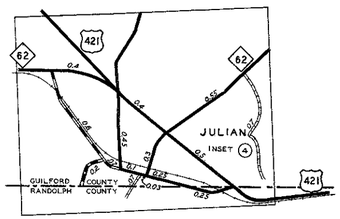

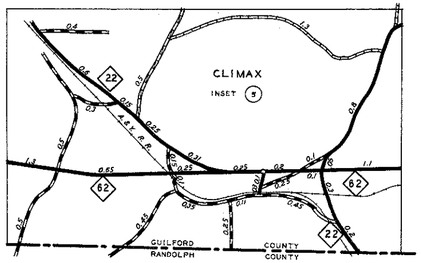

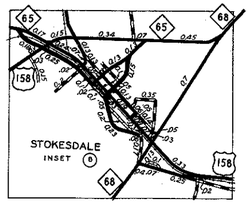

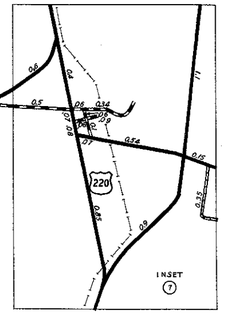

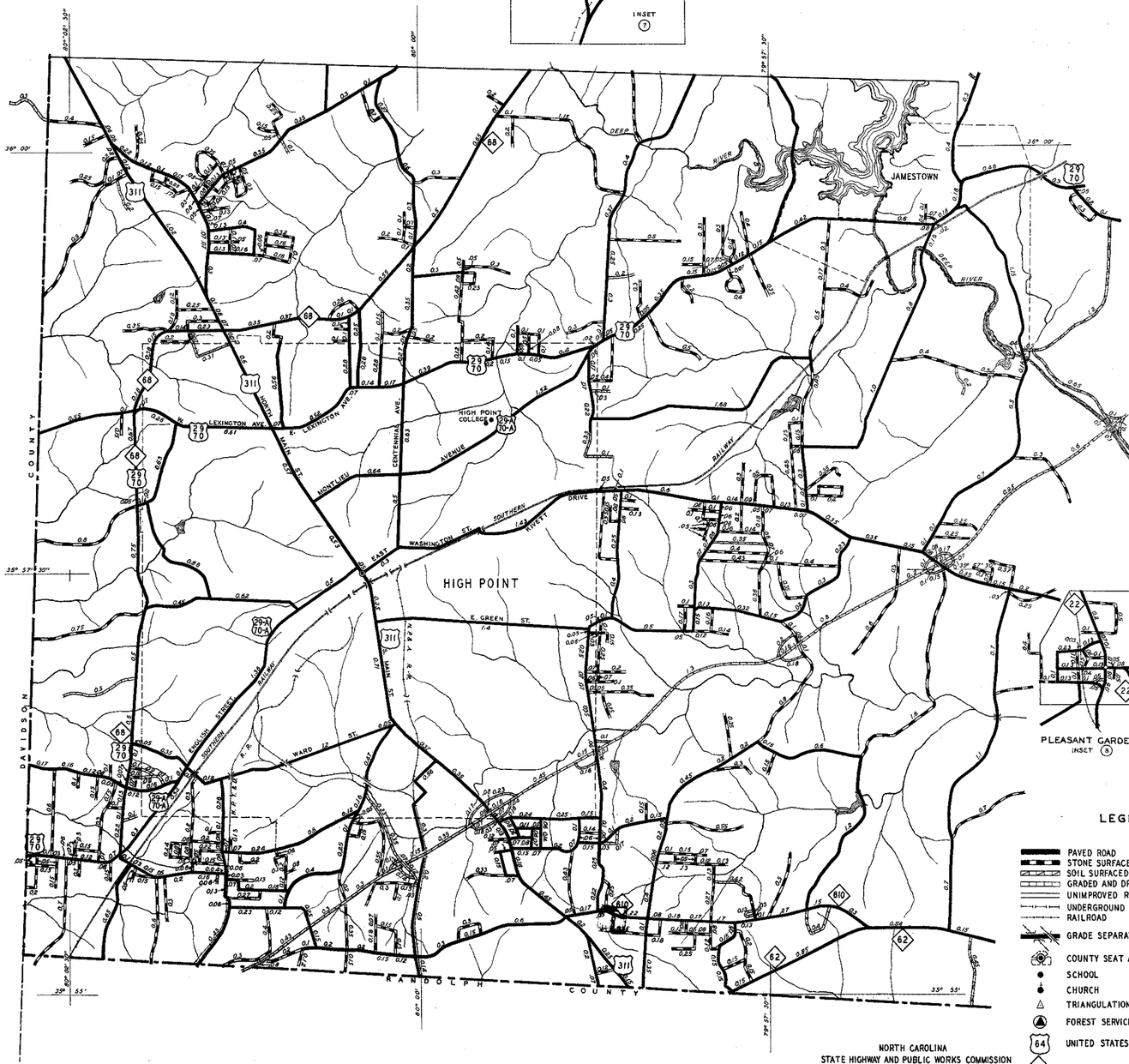

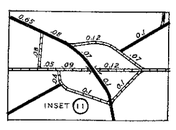

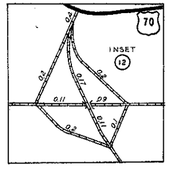

REVISED
12-21-50
8-2-51
11-1-51
12-20-51
3-28-52
7-31-52
11-21-52
12-18-52
1-1-53

GUILFORD SUPP NO. 2

LEGEND

- PAVED ROAD
- STONE SURFACED OR EQUIVALENT
- SOIL SURFACED ROAD
- GRADED AND DRAINED ROAD
- UNIMPROVED ROAD
- UNDERGROUND CABLE
- RAILROAD
- GRADE SEPARATION
- COUNTY SEAT ALSO INCORPORATED CITY
- SCHOOL
- CHURCH
- TRIANGULATION STATION
- FOREST SERVICE LOOKOUT STATION
- 64 UNITED STATES HIGHWAY
- 27 STATE HIGHWAY

NORTH CAROLINA
STATE HIGHWAY AND PUBLIC WORKS COMMISSION

SHEET NO. 3 OF 3

LITHOGRAPHED IN WINSTON-SALEM, N. C. BY WINSTON PTG. CO.

HALIFAX COUNTY

FOURTH DIVISION

SCALE
MILES
0 1 2 3 4

VIRGINIA

NORTHAMPTON COUNTY

HALIFAX COUNTY

WARREN COUNTY

NASH COUNTY

EDGECOMBE COUNTY

MARTIN COUNTY

BERTIE COUNTY

FRANKLIN COUNTY

GASTON
VULTARE
HENRICO
INSET (1)
Roanoke Rapids
HALIFAX
Weldon
GARYSBURG
GUMBERRY
JACKSON
REHOBOTH
POTECASI
WOODLAND
EGLESTON
AULANDER
RICH SQUARE
BRYANTOWN
ROXOBEL
KELFORD
LEWISTON
WOODVILLE
Thelma
Rheasville
Littleton
Roger Springs
Aurelian Springs
Airlie
ODELL
GROVE HILL
ARCOLA
Hollister
BETHLEHEM
Essex
Brinkleyville
Heathsville
Davis X-Roads
ROANOKE FARMS
Piercey Roads
Prison Camp
CALEDONIA STATE PRISON FARM
Tillery
Spring Hill
Norfleet
Hills X-Roads
Scotland Neck
Dawson X-Roads
Palmyra
Enfield
Ringwood
Glenview
Rosemeath
Hobgood
OAK CITY
LAWRENCE
WHITAKERS
GETHSEMANE
PITTMANS STORE
AVENTON
SALEM
BATTLEBORO
LEGGETT
WOOD

REVISED
1-1-53
12-18-52
5-1-52
2-26-52
9-29-51
8-2-51
12-21-50
6-5-50
2-2-50
8-10-49
6-7-49
1-27-49
4-20-48
12-18-47
8-28-47
3-5-47
6-27-46
2-27-45
11-28-45
10-24-45
3-23-45
12-1-44

LEGEND

- PAVED ROAD
- STONE SURFACED OR EQUIVALENT
- SOIL SURFACED ROAD
- GRADED AND DRAINED ROAD
- UNIMPROVED ROAD
- UNDERGROUND CABLE
- RAILROAD
- GRADE SEPARATION
- COUNTY SEAT ALSO INCORPORATED CITY
- SCHOOL
- CHURCH
- TRIANGULATION STATION
- FOREST SERVICE LOOKOUT STATION
- 64 UNITED STATES HIGHWAY
- 27 STATE HIGHWAY

NORTH CAROLINA
STATE HIGHWAY AND PUBLIC WORKS COMMISSION

SHEET 1 OF 2

HALIFAX

LITHOGRAPHED IN WINSTON-SALEM, N. C. BY WINSTON PTG. CO.

HALIFAX COUNTY
SUPPLEMENT
FOURTH DIVISION

SCALE
0 0.5 1 MI.

ROANOKE RAPIDS

ENFIELD

HOBGOOD

PALMYRA

LITTLETON

HALIFAX

ROANOKE RAPIDS AND WELDON
INSET (1)

SCOTLAND NECK

WELDON

LEGEND

- PAVED ROAD
- STONE SURFACED OR EQUIVALENT
- SOIL SURFACED ROAD
- GRADED AND DRAINED ROAD
- UNIMPROVED ROAD
- UNDERGROUND CABLE
- RAILROAD
- GRADE SEPARATION
- COUNTY SEAT ALSO INCORPORATED CITY
- SCHOOL
- CHURCH
- TRIANGULATION STATION
- FOREST SERVICE LOOKOUT STATION
- UNITED STATES HIGHWAY
- STATE HIGHWAY

NORTH CAROLINA
STATE HIGHWAY AND PUBLIC WORKS COMMISSION

1—1—53
12—19—52
5—1—52
2—28—52
9—26—51
6—2—51
12—21—50
6—8—50
6—2—50
6—30—49
6—7—49
1—27—49
4—29—48
12—18—47
8—28—47
3—6—47
7—25—46
6—27—46
2—27—46
12—1—44
REVISED

HALIFAX SUPP.

SHEET 2 OF 2

LITHOGRAPHED IN WINSTON-SALEM, N. C. BY WINSTON PTG. CO.

HARNETT COUNTY

SIXTH DIVISION

SCALE
MILES
0 1 2 3 4

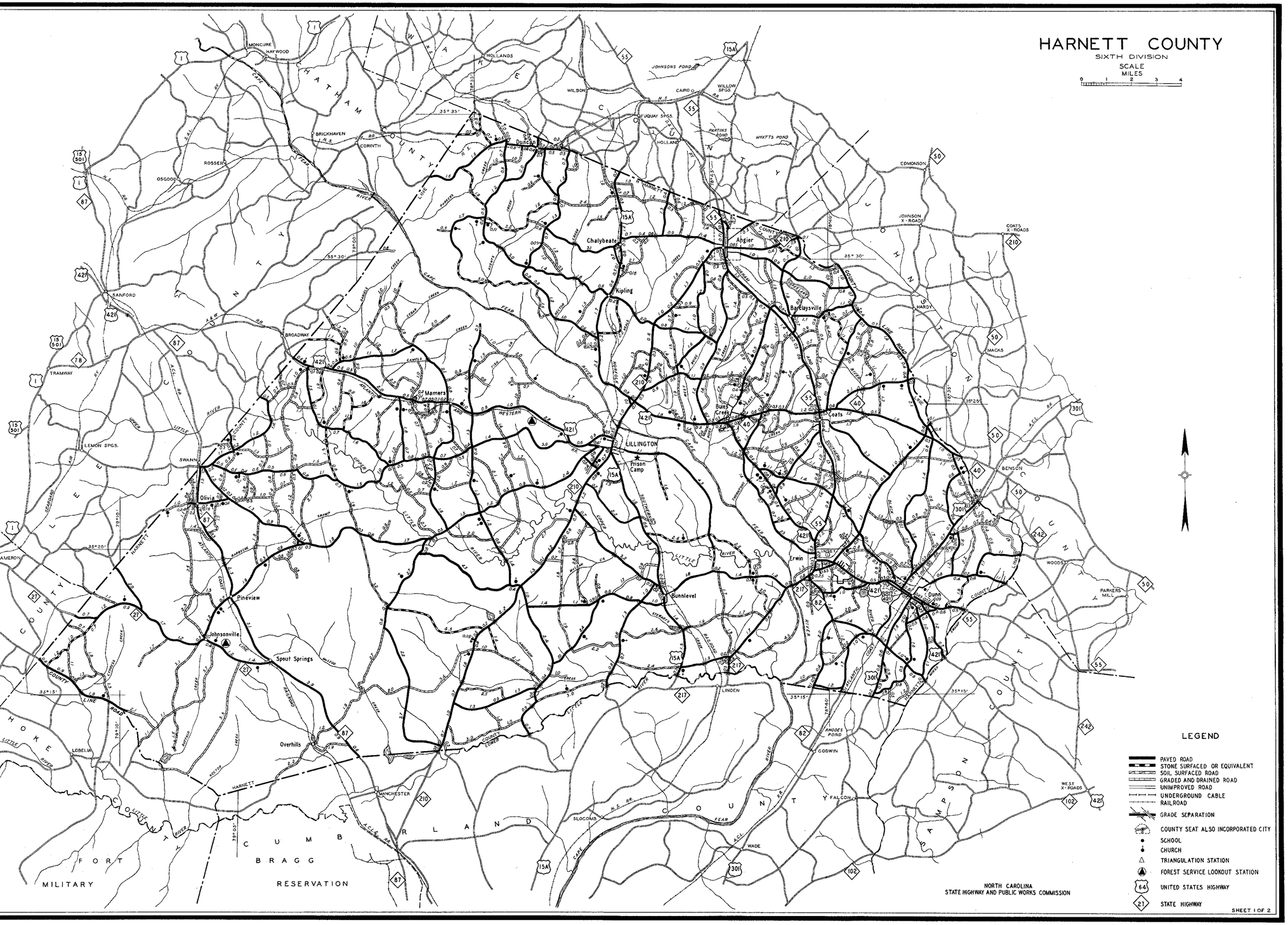

1 – 1 – 53	
7 – 31 – 52	
6 – 1 – 52	
1 – 31 – 52	
12 – 20 – 51	
11 – 30 – 51	
2 – 28 – 51	
5 – 31 – 51	
4 – 26 – 51	
4 – 5 – 51	
3 – 1 – 51	
12 – 21 – 50	
11 – 30 – 50	
10 – 27 – 50	
3 – 7 – 50	
9 – 1 – 49	
7 – 30 – 49	
6 – 7 – 49	
4 – 28 – 49	
4 – 24 – 49	
12 – 18 – 47	
10 – 30 – 46	
8 – 29 – 46	
7 – 25 – 46	
11 – 28 – 45	
7 – 25 – 45	
5 – 23 – 45	
3 – 23 – 45	
12 – 1 – 44	
REVISED	

LEGEND

- PAVED ROAD
- STONE SURFACED OR EQUIVALENT
- SOIL SURFACED ROAD
- GRADED AND DRAINED ROAD
- UNIMPROVED ROAD
- UNDERGROUND CABLE
- RAILROAD
- GRADE SEPARATION
- COUNTY SEAT ALSO INCORPORATED CITY
- SCHOOL
- CHURCH
- TRIANGULATION STATION
- FOREST SERVICE LOOKOUT STATION
- 64 UNITED STATES HIGHWAY
- 21 STATE HIGHWAY

NORTH CAROLINA
STATE HIGHWAY AND PUBLIC WORKS COMMISSION

SHEET 1 OF 2

HARNETT

LITHOGRAPHED IN WINSTON-SALEM, N. C. BY WINSTON PTG. CO.

HARNETT COUNTY

SUPPLEMENT

SIXTH DIVISION

SCALE 0 0.5 1 Mi.

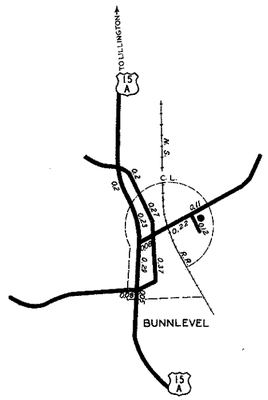

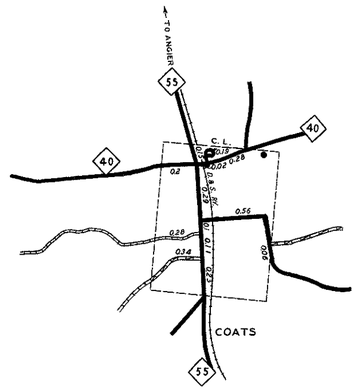

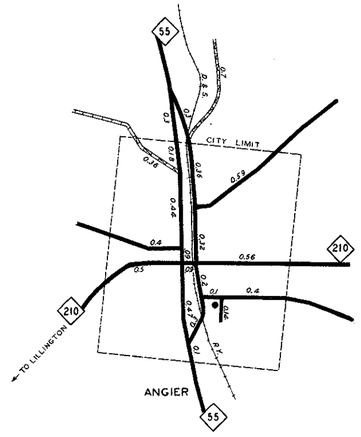

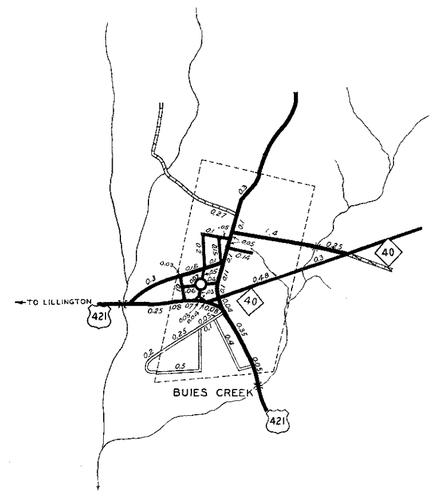

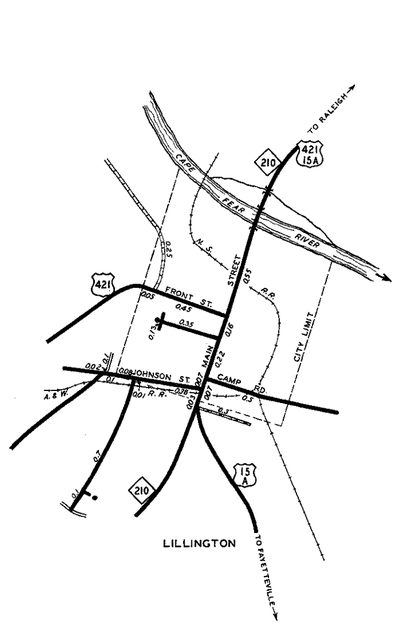

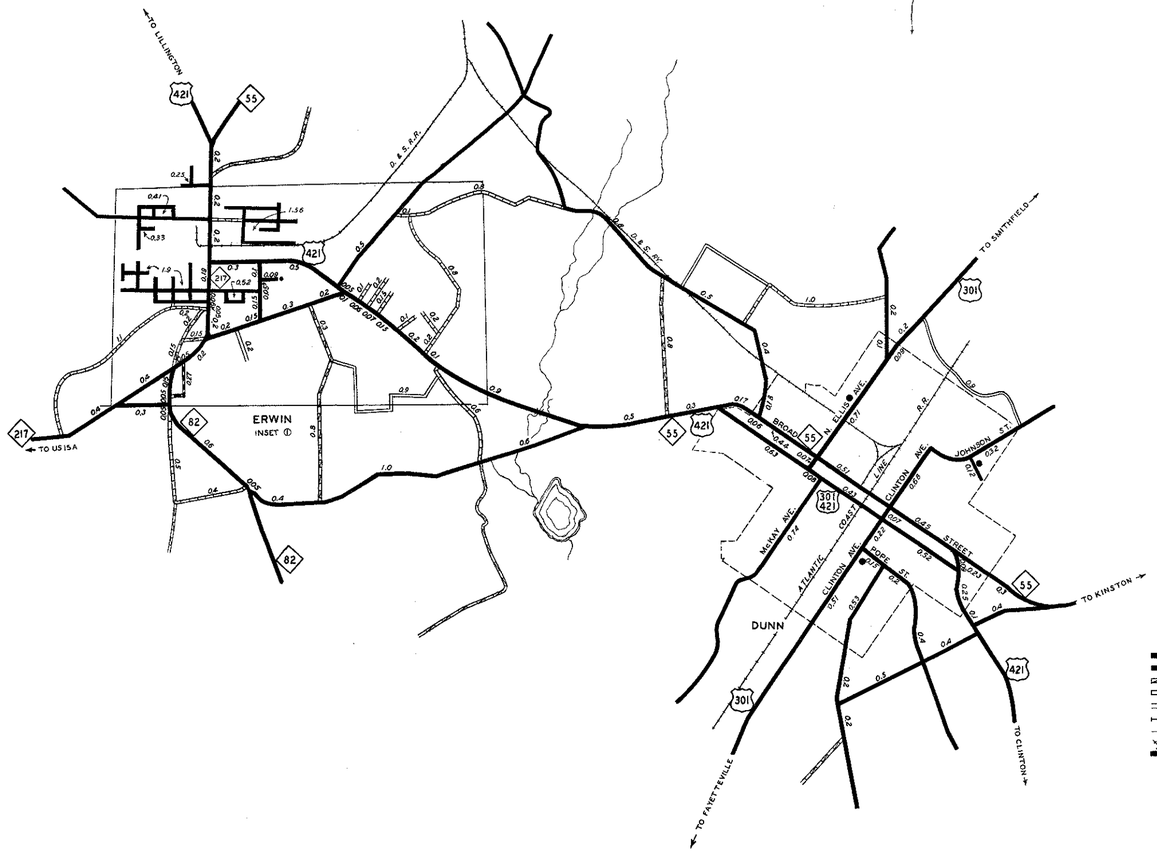

LEGEND

- PAVED ROAD
- STONE SURFACED OR EQUIVALENT
- SOIL SURFACED ROAD
- GRADED AND DRAINED ROAD
- UNIMPROVED ROAD
- UNDERGROUND CABLE
- RAILROAD
- GRADE SEPARATION
- COUNTY SEAT ALSO INCORPORATED CITY
- SCHOOL
- CHURCH
- TRIANGULATION STATION
- FOREST SERVICE LOOKOUT STATION
- 64 UNITED STATES HIGHWAY
- 27 STATE HIGHWAY

NORTH CAROLINA
STATE HIGHWAY AND PUBLIC WORKS COMMISSION

REVISED
12 – 1 – 44
3 – 23 – 45
7 – 25 – 45
8 – 29 – 46
4 – 28 – 49
10 – 27 – 50
6 – 30 – 49
9 – 28 – 51
11 – 30 – 51
1 – 31 – 52
5 – 1 – 52
7 – 31 – 52
1 – 1 – 53

HARNETT SUPP

LITHOGRAPHED IN WINSTON-SALEM, N. C. BY WINSTON PTG. CO.

HAYWOOD COUNTY

FOURTEENTH DIVISION

SCALE
MILES
0 1 2 3 4

NORTH CAROLINA
STATE HIGHWAY AND PUBLIC WORKS COMMISSION

1—1—53	
12—5—52	
5—1—52	
12—20—51	
9—1—51	
11—30—50	
6—8—50	
9—29—49	
6—30—49	
1—31—49	
12—2—48	
4—1—48	
12—18—47	
6—26—47	
3—27—47	
10—30—46	
7—23—46	
4—24—46	
11—28—45	
12—1—44	
REVISED	

HAYWOOD

LEGEND

- PAVED ROAD
- STONE SURFACED OR EQUIVALENT
- SOIL SURFACED ROAD
- GRADED AND DRAINED ROAD
- UNIMPROVED ROAD
- UNDERGROUND CABLE
- RAILROAD
- GRADE SEPARATION
- COUNTY SEAT ALSO INCORPORATED CITY
- SCHOOL
- CHURCH
- TRIANGULATION STATION
- FOREST SERVICE LOOKOUT STATION
- 64 UNITED STATES HIGHWAY
- 27 STATE HIGHWAY

SHEET 1 OF 2

LITHOGRAPHED IN WINSTON-SALEM, N. C. BY WINSTON PTG. CO.

HAYWOOD COUNTY

SUPPLEMENT

FOURTEENTH DIVISION

SCALE 0 0.5 1MI

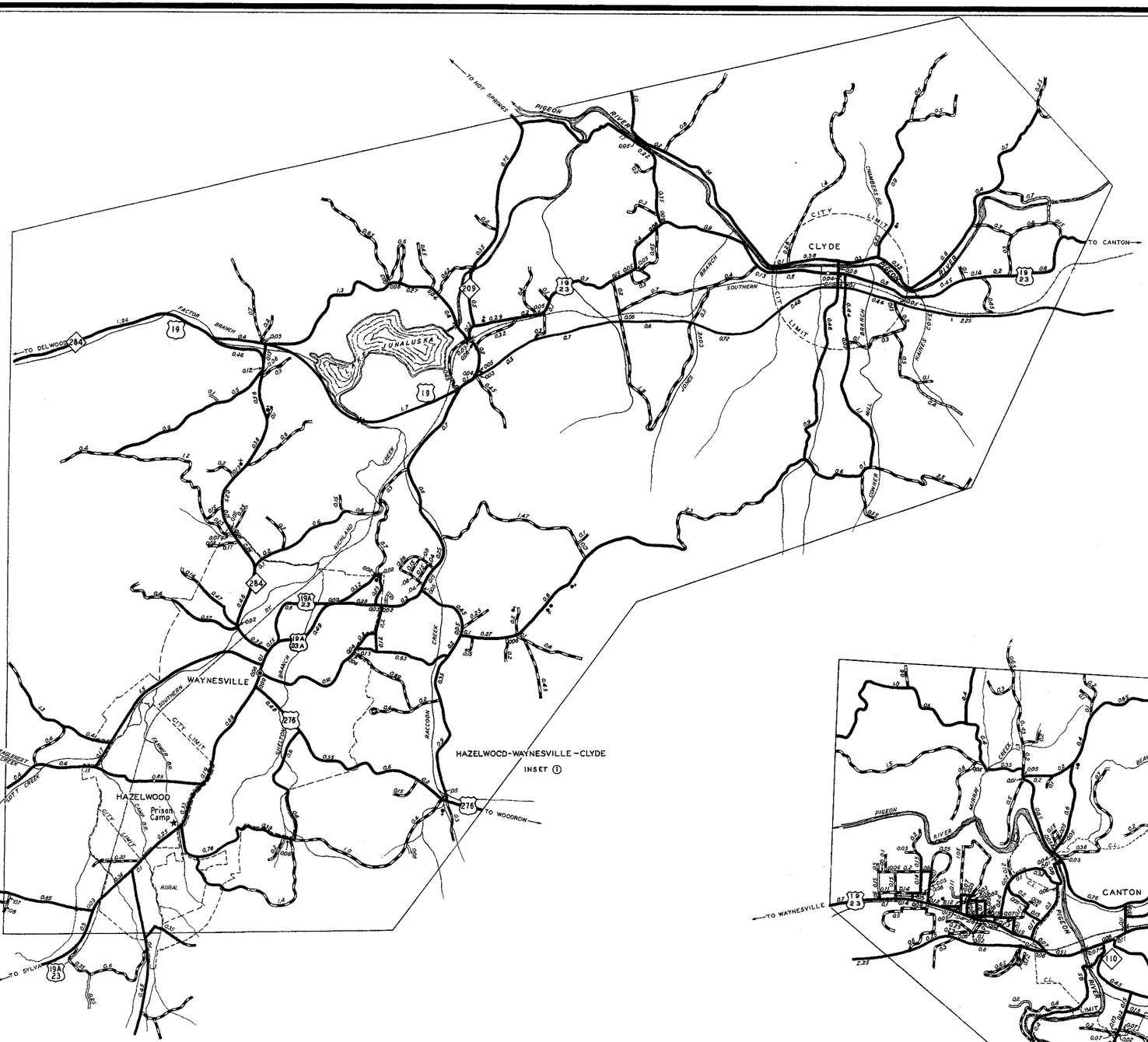

NORTH CAROLINA
STATE HIGHWAY AND PUBLIC WORKS COMMISSION

LEGEND

- PAVED ROAD
- STONE SURFACED OR EQUIVALENT
- SOIL SURFACED ROAD
- GRADED AND DRAINED ROAD
- UNIMPROVED ROAD
- UNDERGROUND CABLE
- RAILROAD
- GRADE SEPARATION
- COUNTY SEAT ALSO INCORPORATED CITY
- SCHOOL
- CHURCH
- TRIANGULATION STATION
- FOREST SERVICE LOOKOUT STATION
- 64 UNITED STATES HIGHWAY
- 27 STATE HIGHWAY

REVISED
1—1—53
12—18—52
5—1—52
12—20—51
11—30—50
6—6—50
9—29—49
5—10—49
3—31—49
12—2—48
8—30—48
2—26—48
12—18—47
6—26—47
3—27—47
10—30—46
8—29—46
7—25—46
4—24—46
11—28—45
12—1—44

HAYWOOD SUPP.

SHEET 2 OF 2

LITHOGRAPHED IN WINSTON-SALEM, N. C. BY WINSTON PTG. CO.

HENDERSON COUNTY

FOURTEENTH DIVISION

SCALE
MILES
0 1 2 3 4

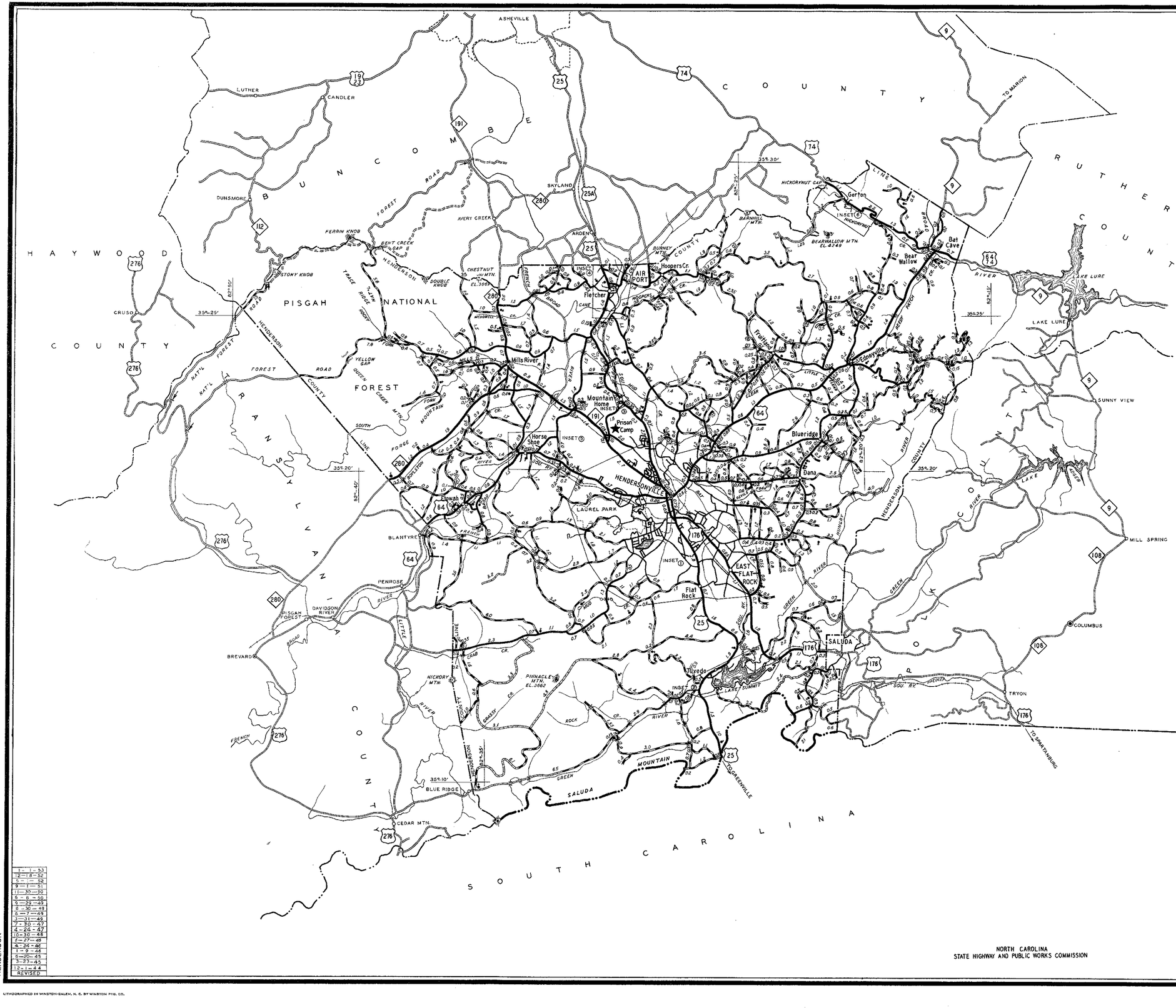

LEGEND

- PAVED ROAD
- STONE SURFACED OR EQUIVALENT
- SOIL SURFACED ROAD
- GRADED AND DRAINED ROAD
- UNIMPROVED ROAD
- UNDERGROUND CABLE
- RAILROAD
- GRADE SEPARATION
- COUNTY SEAT ALSO INCORPORATED CITY
- SCHOOL
- CHURCH
- TRIANGULATION STATION
- FOREST SERVICE LOOKOUT STATION
- UNITED STATES HIGHWAY
- STATE HIGHWAY

NORTH CAROLINA
STATE HIGHWAY AND PUBLIC WORKS COMMISSION

1 - 1 - 53
12 - 18 - 52
5 - - - 52
9 - 1 - 51
11 - 30 - 50
6 - 8 - 50
5 - 29 - 49
6 - 30 - 49
6 - 7 - 49
3 - 31 - 49
7 - 30 - 47
4 - 24 - 47
10 - 30 - 46
6 - 27 - 46
4 - 24 - 46
1 - 9 - 46
6 - 20 - 45
3 - 23 - 45
12 - 1 - 44
REVISED

HENDERSON

LITHOGRAPHED IN WINSTON-SALEM, N. C. BY WINSTON PTG. CO.

HENDERSON COUNTY

SUPPLEMENT

FOURTEENTH DIVISION

SCALE 0 0.5 Mi.

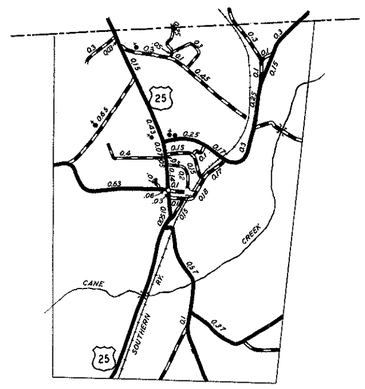

FLETCHER
INSET ④

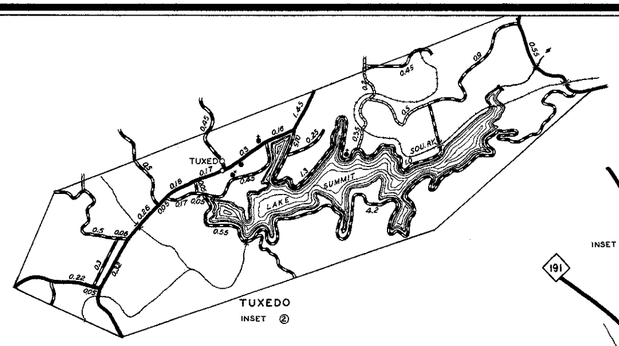

TUXEDO
INSET ②

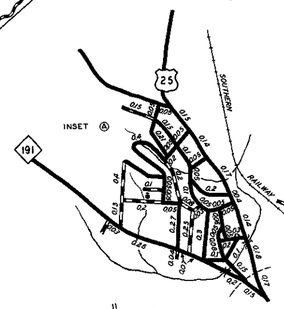

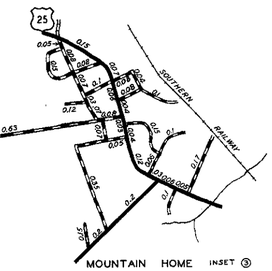

MOUNTAIN HOME INSET ③

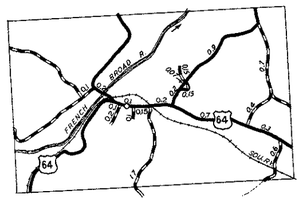

HORSE SHOE
INSET ⑤

SCALE 0 0.5



HENDERSONVILLE AND VICINITY
INSET ①

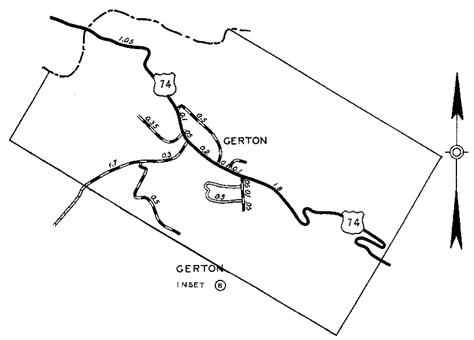

GERTON
INSET ⑥

REVISED
1-1-53
12-18-52
6-26-52
5-11-52
9-1-51
11-30-50
6-8-50
9-29-49
6-30-49
6-7-49
3-31-49
7-29-48
12-18-47
10-2-47
7-30-47
4-27-47
10-30-46
4-24-46
1-9-46
10-24-45
6-20-45
3-23-45
12-1-44

HENDERSON SUPP.

NORTH CAROLINA
STATE HIGHWAY AND PUBLIC WORKS COMMISSION

LEGEND

- PAVED ROAD
- STONE SURFACED OR EQUIVALENT
- SOIL SURFACED ROAD
- GRADED AND DRAINED ROAD
- UNIMPROVED ROAD
- UNDERGROUND CABLE
- RAILROAD
- GRADE SEPARATION
- COUNTY SEAT ALSO INCORPORATED CITY
- SCHOOL
- CHURCH
- TRIANGULATION STATION
- FOREST SERVICE LOOKOUT STATION
- 64 UNITED STATES HIGHWAY
- 27 STATE HIGHWAY

SHEET 2 OF 2

LITHOGRAPHED IN WINSTON-SALEM, N. C. BY WINSTON PTG. CO.

HERTFORD COUNTY

FIRST DIVISION

SCALE MILES

0 1 2 3 4

TOWNS SCALE

0 0.5 Mi.

MAPLETON

HARRELSVILLE

MURFREESBORO

AHOSKIE

WINTON

V I R G I N I A

N O R T H C A R O L I N A

HERTFORD COUNTY LINE

MEHERRIN RIVER

NOTTOWAY RIVER

CHOWAN RIVER

PERQUIMANS COUNTY

PENDLETON

CONWAY

MILWAUKEE

POTECASI

WOODLAND

RICH SQUARE

MINTONS STORE

AULANDER

ROXOBEL

KELFORD

LEWISTON

WOODVILLE

SEVERN

Como

Barretts X-Roads

Murfreesboro

Mapleton

Menola

Union

Prison Camp

Fraziers X-Roads

St. John

Ahoskie

Earley

California

Cofield

Tunis

WINTON

Plands X-Roads

Harrelsville

Bethlehem

Lloyds X-Roads

POWELLSVILLE

TRAP

COLERAIN

ROSEMEAD

WAKELON

MT. GOULD

ASKEWVILLE

BURDEN

RHODES

CONNARITSA

BERTIE COUNTY

REYNOLDSON

DRUMHILL

HAZLETON

BUCKLAND

RODUCO

EURE

GATESVILLE

SUNBURY

WARDVILLE

VIVIAN

TROTVILLE

SANDYCROSS

MINTONSVILLE

HOBBSVILLE

SNOW HILL

SMALLS X-ROADS

TYNER

CISCO

MAVATON

ROCKY HOCK

VALHALLA

MACEDONIA

GATES COUNTY

CHOWAN COUNTY

TO CONWAY

TO WINTON

TO MURFREESBORO

TO AHOSKIE

TO MERRY HILL

CITY LIMIT

A.C.L.R.R.

SOUTHERN RAILROAD

CAROLINA RAILROAD

ATLANTIC COAST LINE RAILROAD

LEGEND

- PAVED ROAD
- STONE SURFACED OR EQUIVALENT
- SOIL SURFACED ROAD
- GRADED AND DRAINED ROAD
- UNIMPROVED ROAD
- UNDERGROUND CABLE
- RAILROAD
- GRADE SEPARATION
- COUNTY SEAT ALSO INCORPORATED CITY
- SCHOOL
- CHURCH
- TRIANGULATION STATION
- FOREST SERVICE LOOKOUT STATION
- UNITED STATES HIGHWAY
- STATE HIGHWAY

NORTH CAROLINA
STATE HIGHWAY AND PUBLIC WORKS COMMISSION

1 — 1 — 53	
8 — 28 — 52	
6 — 4 — 52	
5 — 21 — 52	
11 — 1 — 51	
4 — 21 — 51	
2 — 9 — 51	
5 — 2 — 50	
2 — 2 — 50	
6 — 30 — 49	
6 — 7 — 49	
3 — 31 — 49	
2 — 24 — 49	
9 — 30 — 48	
7 — 29 — 48	
12 — 18 — 47	
11 — 25 — 47	
7 — 30 — 47	
4 — 24 — 47	
2 — 27 — 47	
3 — 6 — 47	
6 — 29 — 46	
3 — 20 — 46	
1 — 9 — 46	
11 — 28 — 45	
10 — 24 — 45	
8 — 29 — 45	
6 — 20 — 45	
12 — 1 — 44	
REVISED	

HERTFORD

LITHOGRAPHED IN WINSTON-SALEM, N. C. BY WINSTON PTG. CO.

HOKE COUNTY

EIGHTH DIVISION

SCALE MILES

0 1 2 3 4

SCALE

0 0.5 1 Mi.

1 – 1 – 53	
11 – 21 – 53	
6 – 4 – 52	
2 – 28 – 52	
1 – 31 – 52	
7 – 8 – 51	
5 – 31 – 51	
3 – 1 – 51	
9 – 7 – 50	
8 – 3 – 50	
6 – 6 – 50	
3 – 7 – 50	
6 – 30 – 49	
9 – 7 – 49	
2 – 24 – 49	
6 – 28 – 49	
10 – 2 – 47	
5 – 6 – 47	
1 – 22 – 47	
10 – 30 – 46	
12 – 2 – 44	
REVISED	

HOKE

LEGEND

- PAVED ROAD
- STONE SURFACED OR EQUIVALENT
- SOIL SURFACED ROAD
- GRADED AND DRAINED ROAD
- UNIMPROVED ROAD
- UNDERGROUND CABLE
- RAILROAD
- GRADE SEPARATION
- COUNTY SEAT ALSO INCORPORATED CITY
- SCHOOL
- CHURCH
- TRIANGULATION STATION
- FOREST SERVICE LOOKOUT STATION
- 64 UNITED STATES HIGHWAY
- 27 STATE HIGHWAY

NORTH CAROLINA
STATE HIGHWAY AND PUBLIC WORKS COMMISSION

LITHOGRAPHED IN WINSTON-SALEM, N. C. BY WINSTON PTG. CO.

HYDE COUNTY

FIRST DIVISION

SCALE MILES

0 1 2 3 4

WASHINGTON COUNTY

TYRRELL COUNTY

DARE COUNTY

BEAUFORT COUNTY

PUNGO LAKE

ALLIGATOR LAKE

ALLIGATOR RIVER

PUNGO RIVER

HYDE COUNTY LINE

INLAND WATERWAY

ALLIGATOR RIVER CANAL

NEW LAKE FORK

KILKENNY LANDING

STUMPY POINT

LEECHVILLE

Ponzer

PANTEGO

BELHAVEN

SIDNEY V ROADS

WINSTEADVILLE

Scranton

Sladesville

Makleyville

Germantown

Bulah

PAMLICO BEACH

PUNGO RIVER

WATERWAY

SWANQUARTER

SWANQUARTER BAY

SWANQUARTER CANAL

MIGRATORY WATERFOWL REFUGE

LAKE MATTAMUSKEET WILD LIFE REFUGE

BOUNDARY CANAL

Fairfield

INSET ①

New Holland

Hydeland

Engelhard

Amity

Middletown

Lake Landing

TOLL FERRY TO HATTERAS

SWANQUARTER INSET ②

ENGELHARD INSET ③

FAIRFIELD INSET ①

SCALE 0.5MI.

SCALE 0.5 1MI.

PAMLICO SOUND

ATLANTIC OCEAN

OCRACOKE ISLAND

Ocracoke

SEE INSET ⑤

TOLL FERRY TO ATLANTIC

OCRACOKE INLET

HYDE COUNTY LINE

CARTERET COUNTY

TOLL FERRY TO HATTERAS

SCHOOLFIELD LINE

DARE CO.

OCRACOKE VILLAGE

SCALE 1 INCH = 500 FT.

INSET ⑤

SILVER LAKE

TO MAGAZINE

PAMLICO SOUND

PAMLICO RIVER

HYDE COUNTY LINE

REVISED
1-4-44
12-1-44
6-27-46
6-27-46
6-30-48
9-29-50
6-8-50
3-7-50
2-2-50
11-30-50
12-21-50
5-31-51
8-1-51
1-1-53

LEGEND

- PAVED ROAD
- STONE SURFACED OR EQUIVALENT
- SOIL SURFACED ROAD
- GRADED AND DRAINED ROAD
- UNIMPROVED ROAD
- UNDERGROUND CABLE
- RAILROAD
- GRADE SEPARATION
- COUNTY SEAT ALSO INCORPORATED CITY
- SCHOOL
- CHURCH
- TRIANGULATION STATION
- FOREST SERVICE LOOKOUT STATION
- 64 UNITED STATES HIGHWAY
- 27 STATE HIGHWAY

NORTH CAROLINA
STATE HIGHWAY AND PUBLIC WORKS COMMISSION

HYDE

LITHOGRAPHED IN WINSTON-SALEM, N. C. BY WINSTON PTG. CO.

IREDELL COUNTY

TWELFTH DIVISION

SCALE MILES

0 1 2 3 4

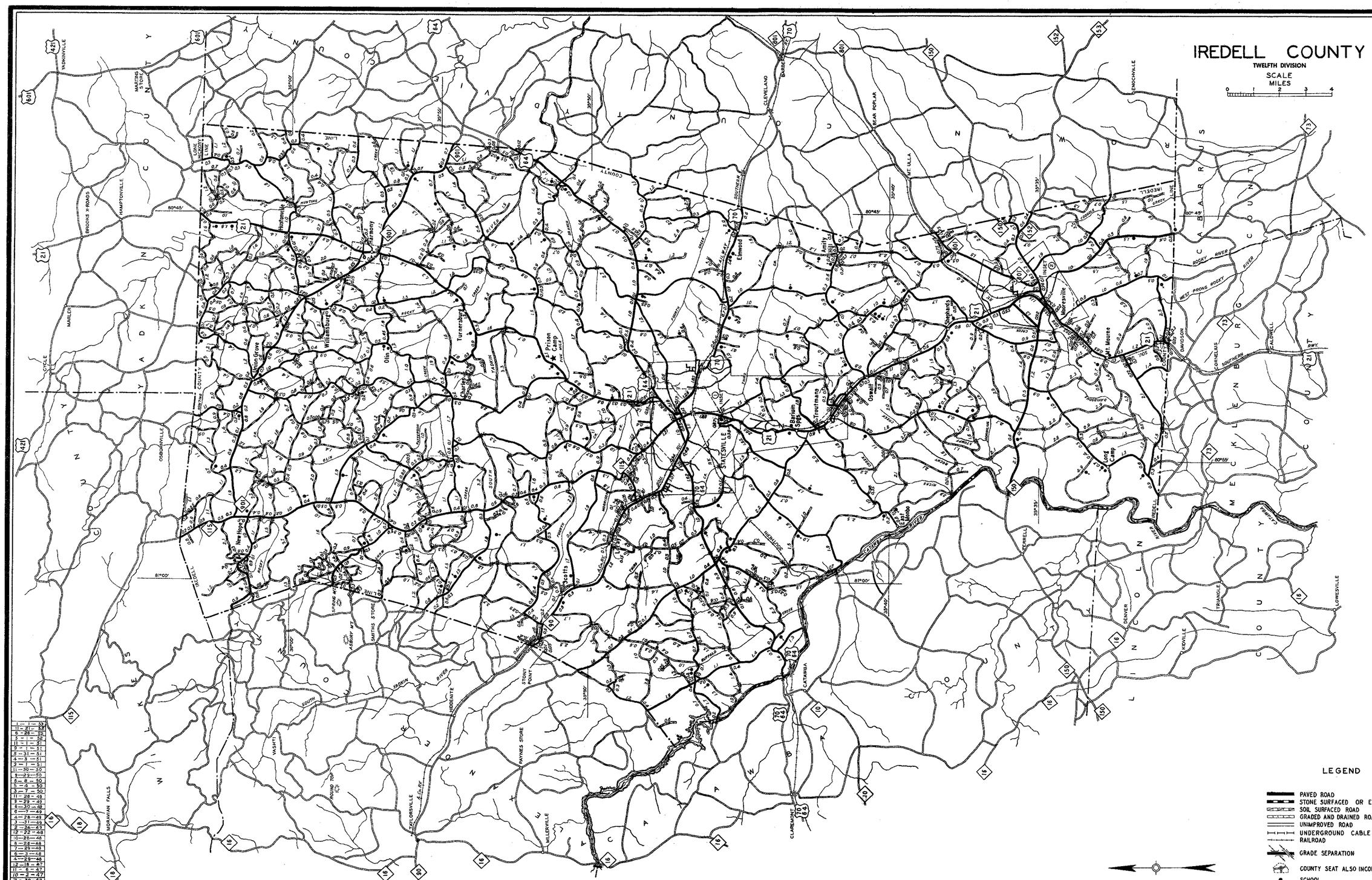

1 — 1 — 53	
11 — 21 — 52	
6 — 28 — 52	
5 — 1 — 52	
11 — 1 — 51	
9 — 1 — 51	
5 — 31 — 51	
5 — 3 — 51	
5 — 1 — 51	
11 — 30 — 50	
9 — 29 — 50	
5 — 8 — 50	
5 — 4 — 50	
5 — 7 — 50	
11 — 28 — 49	
5 — 29 — 49	
6 — 30 — 49	
6 — 7 — 49	
4 — 28 — 49	
3 — 31 — 49	
5 — 24 — 49	
12 — 25 — 48	
10 — 26 — 48	
5 — 26 — 48	
7 — 20 — 48	
6 — 3 — 48	
4 — 29 — 48	
12 — 18 — 47	
11 — 5 — 47	
10 — 2 — 47	
7 — 30 — 47	
5 — 28 — 47	
4 — 26 — 47	
1 — 22 — 47	
11 — 27 — 46	
9 — 27 — 46	
7 — 25 — 46	
6 — 27 — 46	
5 — 29 — 46	
1 — 1 — 46	
9 — 26 — 45	
6 — 20 — 45	
12 — 1 — 44	
REVISED	

IREDELL

LEGEND

- PAVED ROAD
- STONE SURFACED OR EQUIVALENT
- SOIL SURFACED ROAD
- GRADED AND DRAINED ROAD
- UNIMPROVED ROAD
- UNDERGROUND CABLE
- RAILROAD
- GRADE SEPARATION
- COUNTY SEAT ALSO INCORPORATED CITY
- SCHOOL
- CHURCH
- TRIANGULATION STATION
- FOREST SERVICE LOOKOUT STATION
- UNITED STATES HIGHWAY (64)
- STATE HIGHWAY (27)

NORTH CAROLINA
STATE HIGHWAY AND PUBLIC WORKS COMMISSION

SHEET 1 OF 2

LITHOGRAPHED IN WINSTON-SALEM, N. C. BY WINSTON PTG. CO.

IREDELL COUNTY
SUPPLEMENT
TWELFTH DIVISION

SCALE
0 0.5 1 Mi

STATESVILLE AND VICINITY
INSET ①

MOORESVILLE
INSET ②

HARMONY

BARIUM SPRINGS

TROUTMAN

STATESVILLE

MOORESVILLE

TO STATESVILLE
TO LINCOLNTON
TO BARBER
TO SALISBURY
TO CHARLOTTE
TO TAYLORSVILLE
TO NORTH WILKESBORO
TO ELKIN
TO MOCKSVILLE
TO HICKORY
TO U.S. 64
TO RACEY
TO STATESVILLE
TO CHARLOTTE

CITY LIMIT

LEGEND

- PAVED ROAD
- STONE SURFACED OR EQUIVALENT
- SOIL SURFACED ROAD
- GRADED AND DRAINED ROAD
- UNIMPROVED ROAD
- UNDERGROUND CABLE
- RAILROAD
- GRADE SEPARATION
- COUNTY SEAT ALSO INCORPORATED CITY
- SCHOOL
- CHURCH
- TRIANGULATION STATION
- FOREST SERVICE LOOKOUT STATION
- 64 UNITED STATES HIGHWAY
- 27 STATE HIGHWAY

NORTH CAROLINA
STATE HIGHWAY AND PUBLIC WORKS COMMISSION

REVISED
1-1-53
11-21-52
6-26-52
11-1-51
9-1-51
5-31-51
4-3-51
3-1-51
11-30-50
5-29-49
6-30-49
4-29-49
2-24-48
12-22-48
10-28-48
2-4-48
10-2-47
7-30-47
1-27-47
11-27-46
5-23-46
1-1-46
12-1-44

IREDELL SUPP.

SHEET 2 OF 2

LITHOGRAPHED IN WINSTON-SALEM, N. C. BY WINSTON PTG. CO.

JACKSON COUNTY

FOURTEENTH DIVISION

SCALE MILES

0 1 2 3 4

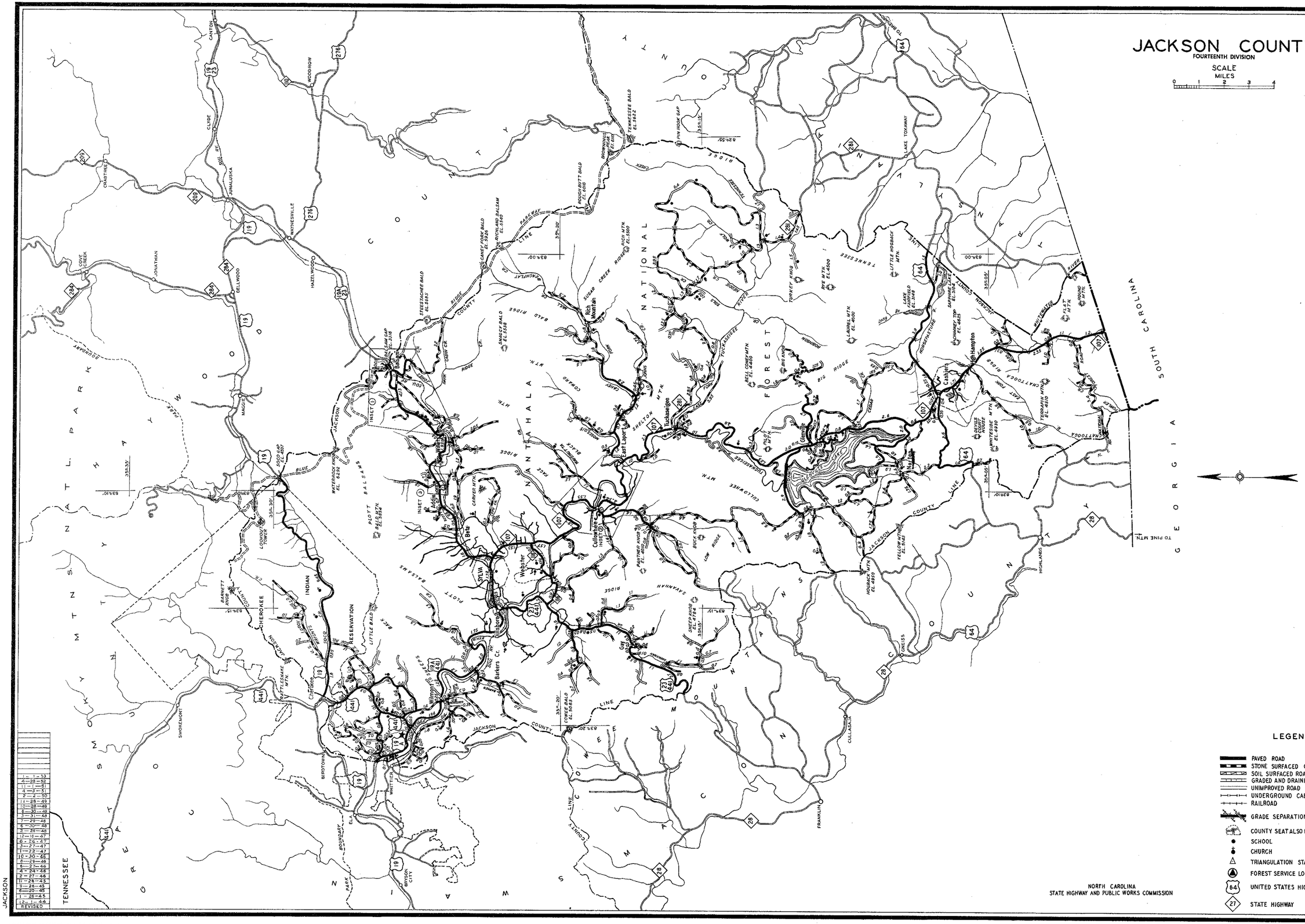

REVISED
1-1-53
4-28-52
11-1-51
4-3-51
2-2-50
11-26-49
10-26-49
8-30-49
3-31-49
7-29-48
6-30-48
2-26-48
12-16-47
6-26-47
3-27-47
1-22-47
10-30-46
8-29-46
6-27-46
4-24-46
2-27-46
11-28-45
8-28-45
6-29-45
1-26-45
12-1-44

LEGEND

- PAVED ROAD
- STONE SURFACED OR EQUIVALENT
- SOIL SURFACED ROAD
- GRADED AND DRAINED ROAD
- UNIMPROVED ROAD
- UNDERGROUND CABLE
- RAILROAD
- GRADE SEPARATION
- COUNTY SEAT ALSO INCORPORATED CITY
- SCHOOL
- CHURCH
- TRIANGULATION STATION
- FOREST SERVICE LOOKOUT STATION
- 64 UNITED STATES HIGHWAY
- 27 STATE HIGHWAY

NORTH CAROLINA
STATE HIGHWAY AND PUBLIC WORKS COMMISSION

LITHOGRAPHED IN WINSTON-SALEM, N. C. BY WINSTON PTG. CO.

JACKSON COUNTY
SUPPLEMENT
FOURTEENTH DIVISION

SCALE
0 0.5 1

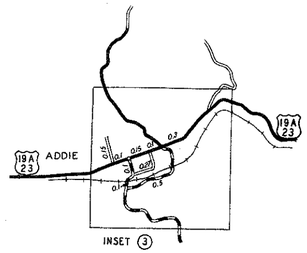

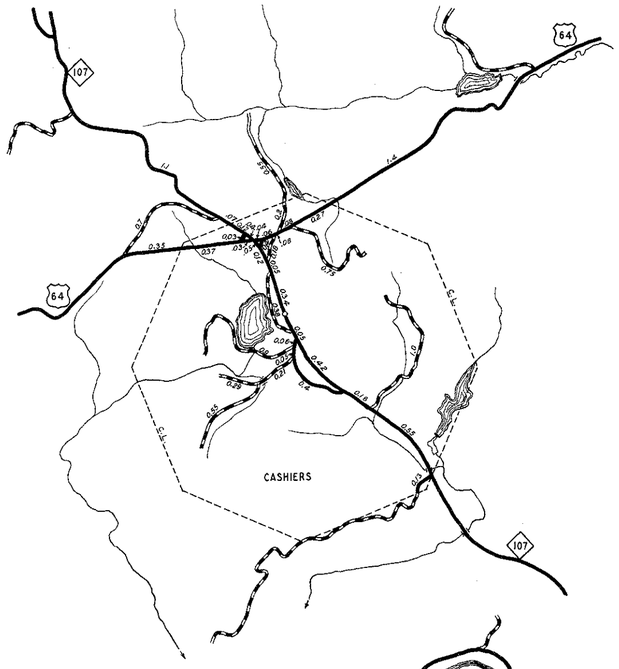

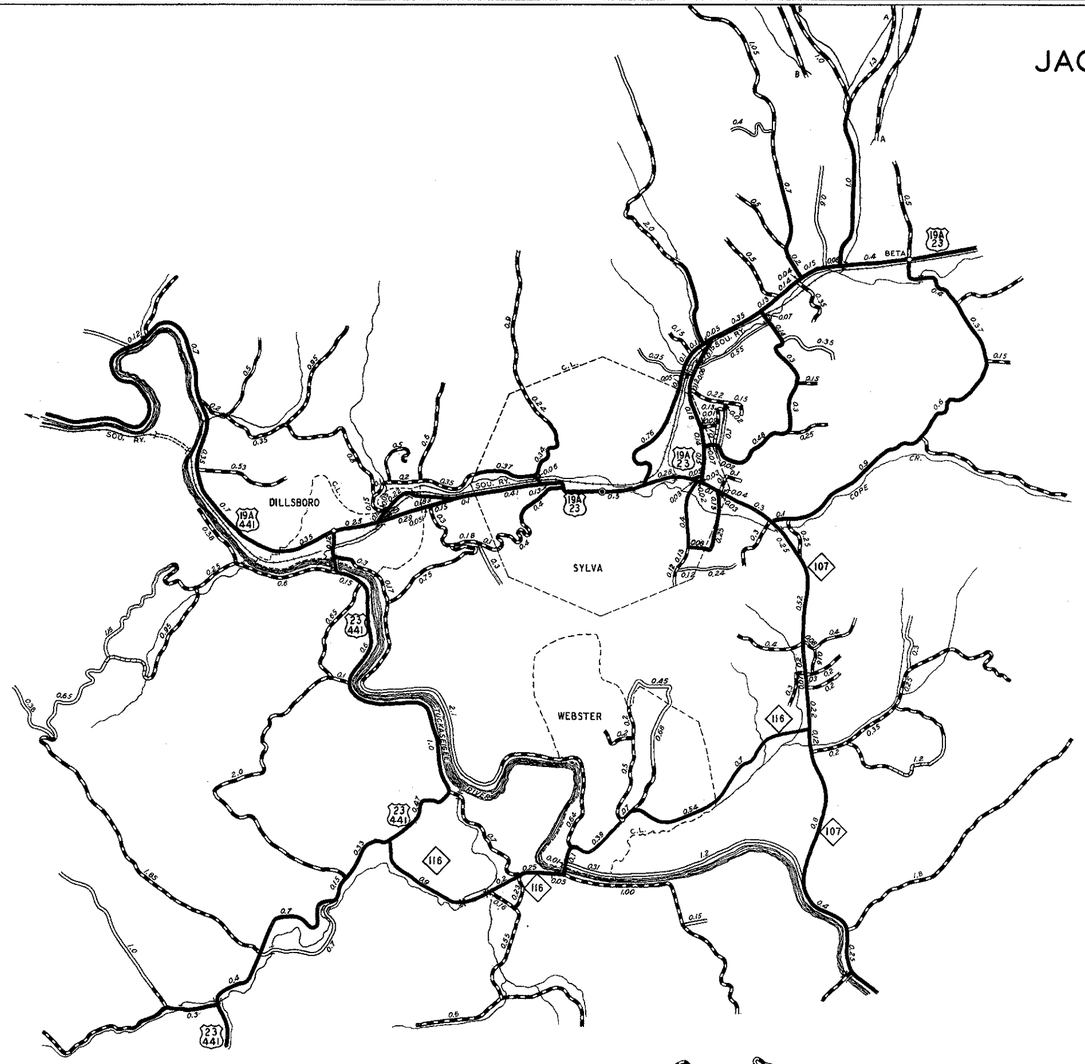

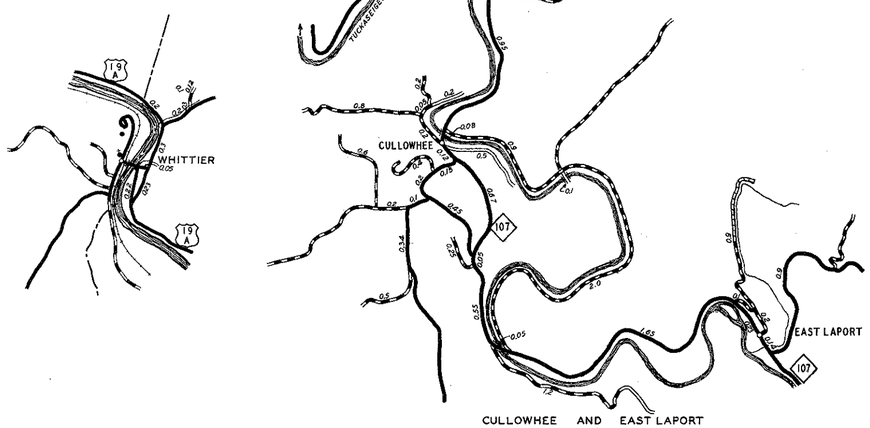

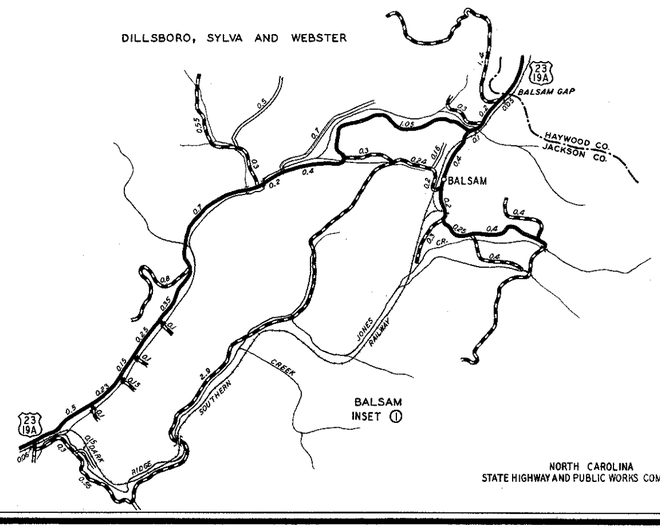

1 – 1–53	
4 –28–52	
4 – 3–51	
2 – 2–50	
11–28–49	
10–26–49	
6 – 30–49	
9 – 30–48	
2 – 26–48	
12 – 18–47	
10 – 2–47	
1 – 22–47	
10 – 30–46	
6 – 24–46	
2 – 27–46	
12 – 1–44	
REVISED	

LEGEND

- PAVED ROAD
- STONE SURFACED OR EQUIVALENT
- SOIL SURFACED ROAD
- GRADED AND DRAINED ROAD
- UNIMPROVED ROAD
- UNDERGROUND CABLE
- RAILROAD
- GRADE SERARATION
- COUNTY SEAT ALSO INCORPORATED CITY
- SCHOOL
- CHURCH
- TRIANGULATION STATION
- FOREST SERVICE LOOKOUT STATION
- UNITED STATES HIGHWAY
- STATE HIGHWAY

NORTH CAROLINA
STATE HIGHWAY AND PUBLIC WORKS COMMISSION

LITHOGRAPHED IN WINSTON-SALEM, N. C. BY WINSTON MFG. CO.

JOHNSTON COUNTY

FOURTH DIVISION

SCALE MILES

0 1 2 3 4

1 — 1 — 53
12 — 18 — 52
6 — 11 — 52
1 — 31 — 52
3 — 1 — 51
10 — 27 — 50
9 — 2 — 50
2 — 9 — 50
7 — 28 — 49
6 — 23 — 49
4 — 28 — 49
3 — 31 — 49
2 — 26 — 49
1 — 27 — 49
12 — 2 — 48
10 — 26 — 48
8 — 29 — 48
11 — 6 — 47
5 — 25 — 47
4 — 29 — 47
3 — 27 — 47
2 — 12 — 47
11 — 27 — 46
10 — 30 — 46
9 — 27 — 46
6 — 27 — 46
5 — 29 — 46
5 — 29 — 45
1 — 9 — 45
11 — 26 — 45
10 — 24 — 45
12 — 1 — 44
REVISED

JOHNSTON

LEGEND

- PAVED ROAD
- STONE SURFACED OR EQUIVALENT
- SOIL SURFACED ROAD
- GRADED AND DRAINED ROAD
- UNIMPROVED ROAD
- UNDERGROUND CABLE
- RAILROAD
- GRADE SEPARATION
- COUNTY SEAT ALSO INCORPORATED CITY
- SCHOOL
- CHURCH
- TRIANGULATION STATION
- FOREST SERVICE LOOKOUT STATION
- 64 UNITED STATES HIGHWAY
- 27 STATE HIGHWAY

NORTH CAROLINA
STATE HIGHWAY AND PUBLIC WORKS COMMISSION

SHEET 1 OF 2

LITHOGRAPHED IN WINSTON-SALEM, N. C. BY WINSTON PTG. CO.

JOHNSTON COUNTY

SUPPLEMENT

FOURTH DIVISION

SCALE
0 0.5 1 MI.

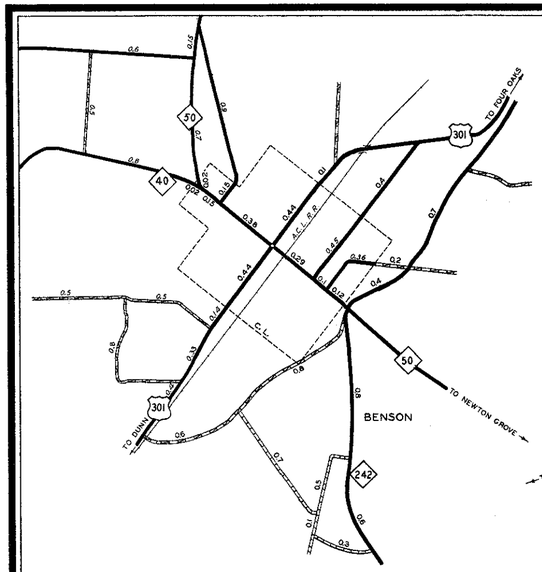

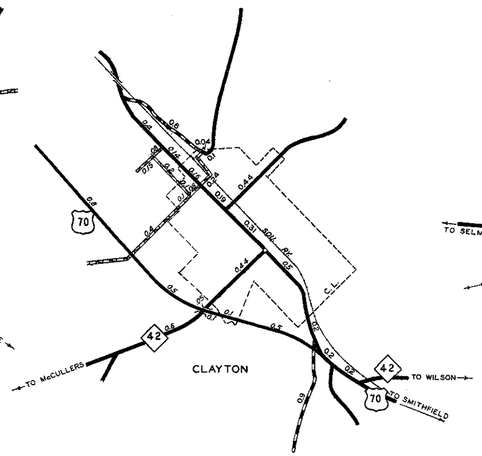

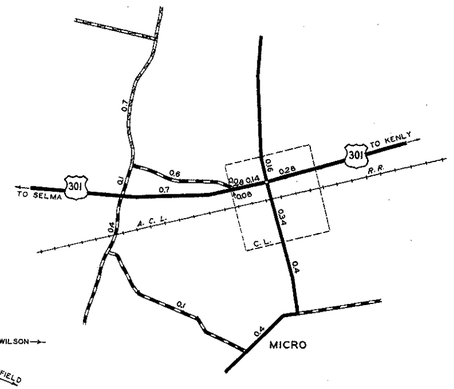

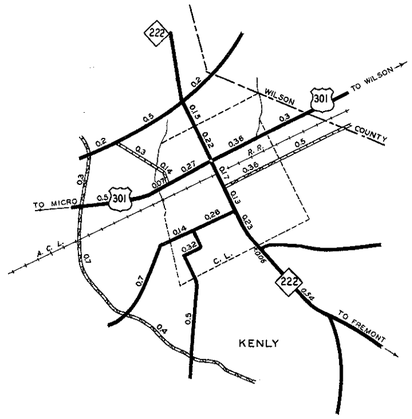

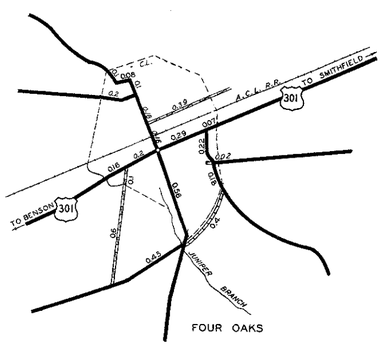

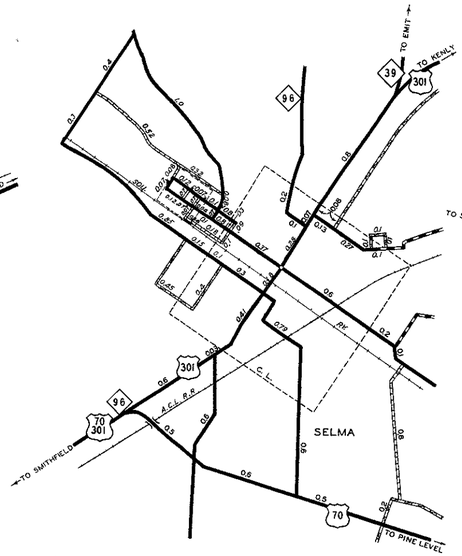

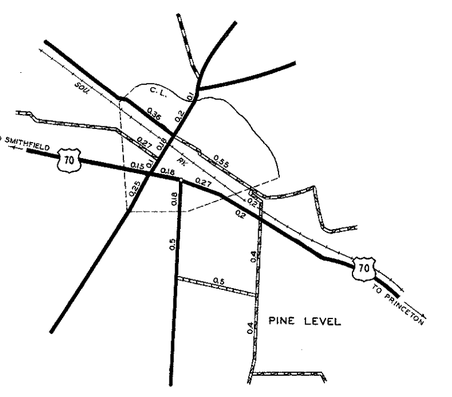

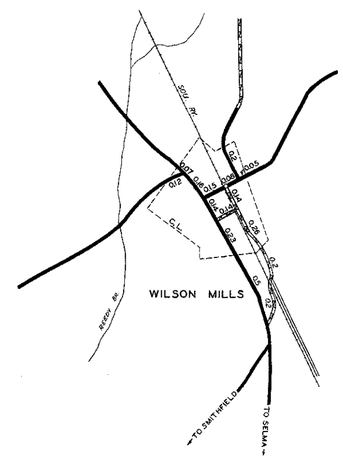

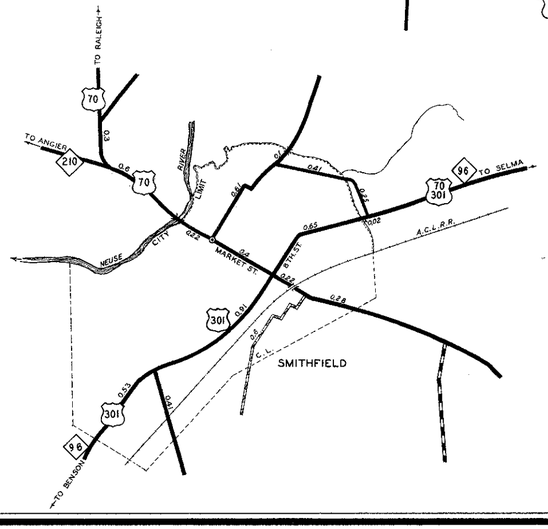

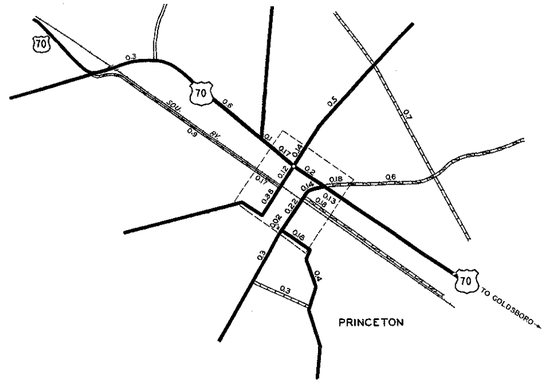

1 — 1 — 53
6 — 4 — 52
5 — 1 — 50
1 — 31 — 52
9 — 28 — 51
3 — 1 — 51
10 — 27 — 50
8 — 3 — 50
2 — 2 — 50
6 — 30 — 49
12 — 2 — 46
11 — 8 — 47
2 — 29 — 46
1 — 9 — 46
12 — 1 — 44
REVISED

JOHNSTON SUPP.

NORTH CAROLINA
STATE HIGHWAY AND PUBLIC WORKS COMMISSION

LEGEND

- PAVED ROAD
- STONE SURFACED OR EQUIVALENT
- SOIL SURFACED ROAD
- GRADED AND DRAINED ROAD
- UNIMPROVED ROAD
- UNDERGROUND CABLE
- RAILROAD
- GRADE SEPARATION
- COUNTY SEAT ALSO INCORPORATED CITY
- SCHOOL
- CHURCH
- TRIANGULATION STATION
- FOREST SERVICE LOOKOUT STATION
- 64 UNITED STATES HIGHWAY
- 27 STATE HIGHWAY

LITHOGRAPHED IN WINSTON-SALEM, N. C. BY WINSTON PTG. CO.

JONES COUNTY

SECOND DIVISION

SCALE MILES

0 1 2 3 4

SCALE 0,5 MI. FOR TOWNS & INSETS

POLLOCKSVILLE

MAYSVILLE

KINSTON · JACKSONS STORE · STRABANE · ALBRITTONS · WOODINGTON · LOFTENS X ROADS · DEEP RUN · KORNEGAY · PINK HILL · IRVINS X ROADS · Pleasant Hill · Caswell · Wise Fork · DOVER · JASPER · COVE CITY · TUSCARORA · CLARKS · WASHINGTON FORKS · BRIDGETON · NEW BERN · JAMES CITY · RHEMS · TRENTON · Phillips X Roads · Combs Fork · Oliver X Roads · Pollocksville · Ravenswood · Maysville · BELGRADE · DEPPE · KUHNS · SILVERDALE · STELLA · HAVELOCK · PINE GROVE · CROATAN · RIVERDALE · THURMAN · GUM BRANCH · HALF MOON · CATHARINE LAKE · FOUNTAIN · CEDAR FORK · GREGORY X ROADS · RICHLANDS · ERVINTOWN · FRANCKTOWN · BROCKS · PETERSBURG · HUFFMANTOWN · HAW BRANCH · JARMANS · POTTERS HILL · CABIN · BEULAVILLE · ELM GROVE · BEARWELL · POCOSIN · TRACY SWP · BEAVER · BEECH · TRACE BR · DEATH HILL RUN · DEEP BOTTOM BR · POTTSON RESER · WOODINGTON BR · JOURNEYCAKE BR · BEAVERDAM · LONG · CROOKED RUN · DOBBS · JACK CABIN CR · MILL BR · CHINQUAPIN · JOSHUA · TUCKAHOE · SWAMP · CYPRESS · GRAPE BR · WHITE · BLACK SWP · ISLAND CR · MILL CR · CORE · RAILROAD · TRENT RIVER · NEUSE RIVER · A.C.L. R.R. · A.&N.C. R.R. · N.S.R.R. · ATLANTIC AND NORTH CAROLINA R.R. · GREAT SWAMP · CROATAN NATIONAL FOREST · CATFISH LAKE · LONG LAKE · GREAT LAKE · JONES COUNTY · LENOIR COUNTY · DUPLIN COUNTY · ONSLOW COUNTY · CRAVEN COUNTY · HUNTING CREEK · 35°10' · 35°00' · 34°55' · 34°50' · 77°40' · 77°30' · 77°25' · 77°20' · 77°10'

TRENTON

NORTH CAROLINA
STATE HIGHWAY AND PUBLIC WORKS COMMISSION

REVISED
1 — 1 — 53
8 — 30 — 52
6 — 26 — 52
7 — 31 — 52
5 — 1 — 52
3 — 28 — 52
11 — 30 — 51
9 — 1 — 51
6 — 2 — 51
4 — 30 — 51
4 — 3 — 51
3 — 1 — 51
11 — 30 — 50
9 — 29 — 50
5 — 4 — 50
3 — 7 — 50
2 — 2 — 50
11 — 28 — 49
6 — 30 — 49
6 — 7 — 49
12 — 2 — 46
4 — 1 — 46
2 — 5 — 48
8 — 28 — 47
3 — 6 — 47
6 — 27 — 46
4 — 24 — 46
1 — 9 — 46
5 — 20 — 45
12 — 1 — 44

LEGEND

- PAVED ROAD
- STONE SURFACED OR EQUIVALENT
- SOIL SURFACED ROAD
- GRADED AND DRAINED ROAD
- UNIMPROVED ROAD
- UNDERGROUND CABLE
- RAILROAD
- GRADE SEPARATION
- COUNTY SEAT ALSO INCORPORATED CITY
- SCHOOL
- CHURCH
- TRIANGULATION STATION
- FOREST SERVICE LOOKOUT STATION
- 64 UNITED STATES HIGHWAY
- 27 STATE HIGHWAY

JONES

LITHOGRAPHED IN WINSTON-SALEM, N. C. BY WINSTON PTG. CO.

LEE COUNTY

EIGHTH DIVISION

SCALE
MILES
0 1 2 3 4

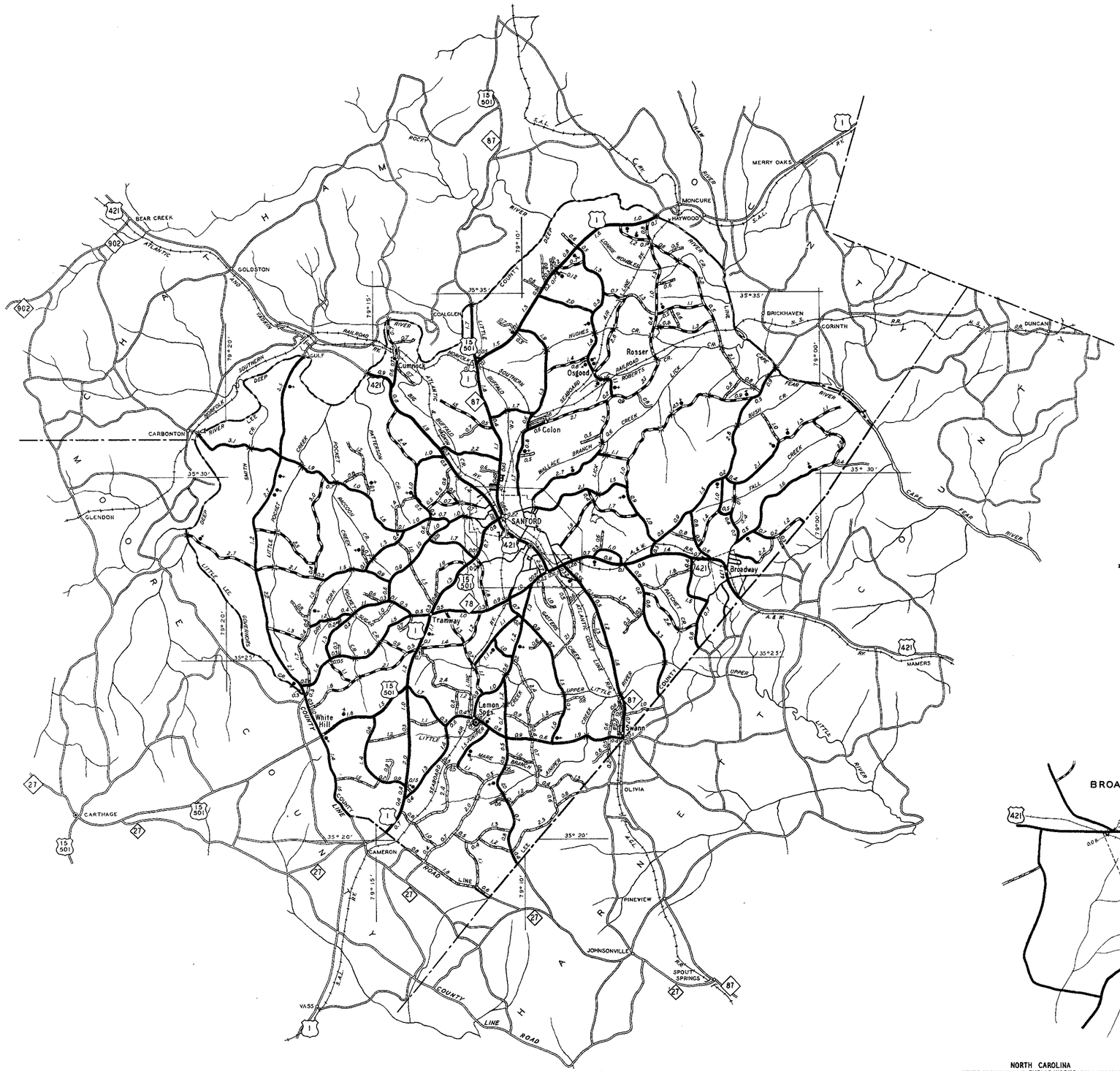

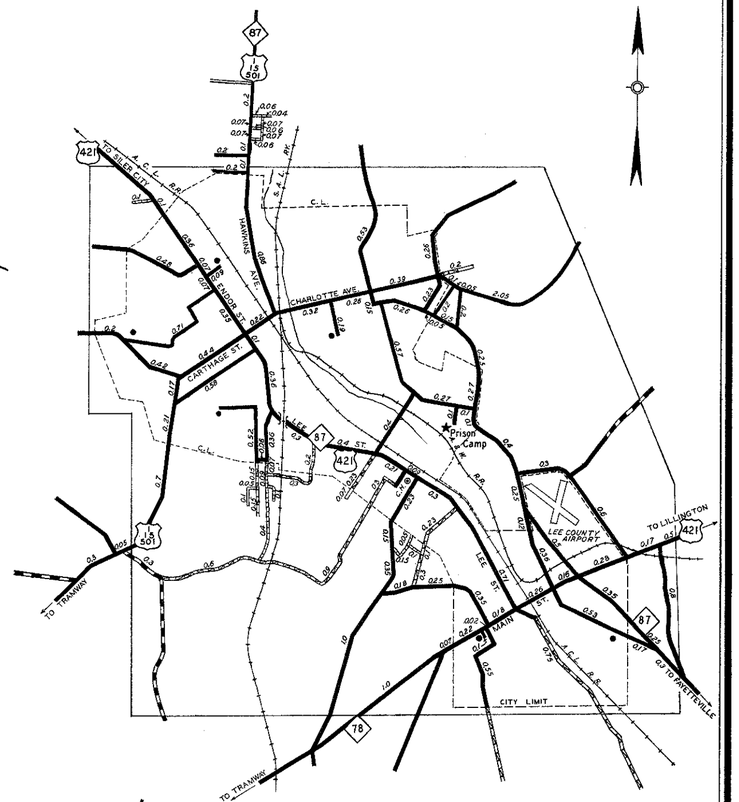

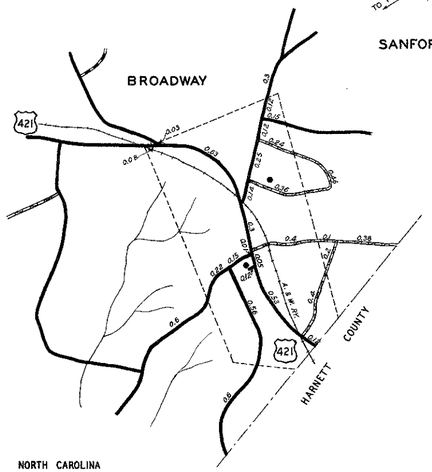

1 – 1 – 53	
12 – 18 – 52	
11 – 21 – 52	
6 – 26 – 52	
5 – 1 – 52	
12 – 20 – 51	
11 – 30 – 51	
4 – 20 – 51	
4 – 3 – 51	
3 – 1 – 51	
10 – 27 – 50	
9 – 7 – 50	
8 – 3 – 50	
12 – 22 – 49	
8 – 30 – 49	
2 – 24 – 49	
12 – 22 – 48	
10 – 28 – 48	
4 – 29 – 48	
8 – 28 – 47	
3 – 8 – 47	
9 – 27 – 46	
7 – 25 – 46	
5 – 25 – 46	
11 – 28 – 45	
7 – 25 – 45	
3 – 23 – 45	
12 – 1 – 44	
REVISED	

LEE

LEGEND

- PAVED ROAD
- STONE SURFACED OR EQUIVALENT
- SOIL SURFACED ROAD
- GRADED AND DRAINED ROAD
- UNIMPROVED ROAD
- UNDERGROUND CABLE
- RAILROAD
- GRADE SEPARATION
- COUNTY SEAT ALSO INCORPORATED CITY
- SCHOOL
- CHURCH
- TRIANGULATION STATION
- FOREST SERVICE LOOKOUT STATION
- 64 UNITED STATES HIGHWAY
- 27 STATE HIGHWAY

NORTH CAROLINA
STATE HIGHWAY AND PUBLIC WORKS COMMISSION

LITHOGRAPHED IN WINSTON-SALEM, N. C. BY WINSTON PTG. CO.

LENOIR COUNTY

SECOND DIVISION

SCALE
MILES
0 1 2 3 4

LA GRANGE
SCALE
0 0.5 MI.

FOR KINSTON AND DEEP RUN
SCALE
0 0.5 MI.

PINK HILL
SCALE
0 0.5 MI.

GRIFTON
SCALE
0 0.5

NORTH CAROLINA
STATE HIGHWAY AND PUBLIC WORKS COMMISSION

LEGEND

- PAVED ROAD
- STONE SURFACED OR EQUIVALENT
- SOIL SURFACED ROAD
- GRADED AND DRAINED ROAD
- UNIMPROVED ROAD
- UNDERGROUND CABLE
- RAILROAD
- GRADE SEPARATION
- COUNTY SEAT ALSO INCORPORATED CITY
- SCHOOL
- CHURCH
- TRIANGULATION STATION
- FOREST SERVICE LOOKOUT STATION
- 84 UNITED STATES HIGHWAY
- 27 STATE HIGHWAY

REVISED
1 — 1 — 53
7 — 31 — 52
5 — 26 — 52
6 — 4 — 52
5 — 1 — 52
8 — 2 — 51
7 — 6 — 51
3 — 1 — 51
2 — 1 — 51
11 — 30 — 50
10 — 27 — 50
9 — 7 — 50
5 — 8 — 50
4 — 8 — 50
12 — 22 — 49
6 — 30 — 49
4 — 28 — 49
9 — 30 — 48
7 — 29 — 48
4 — 1 — 48
5 — 28 — 47
2 — 12 — 47
6 — 27 — 46
2 — 9 — 45
12 — 1 — 44

LENOIR

LITHOGRAPHED IN WINSTON-SALEM, N. C. BY WINSTON ENG. CO.

LINCOLN COUNTY

TWELFTH DIVISION

SCALE
MILES
0 1 2 3 4

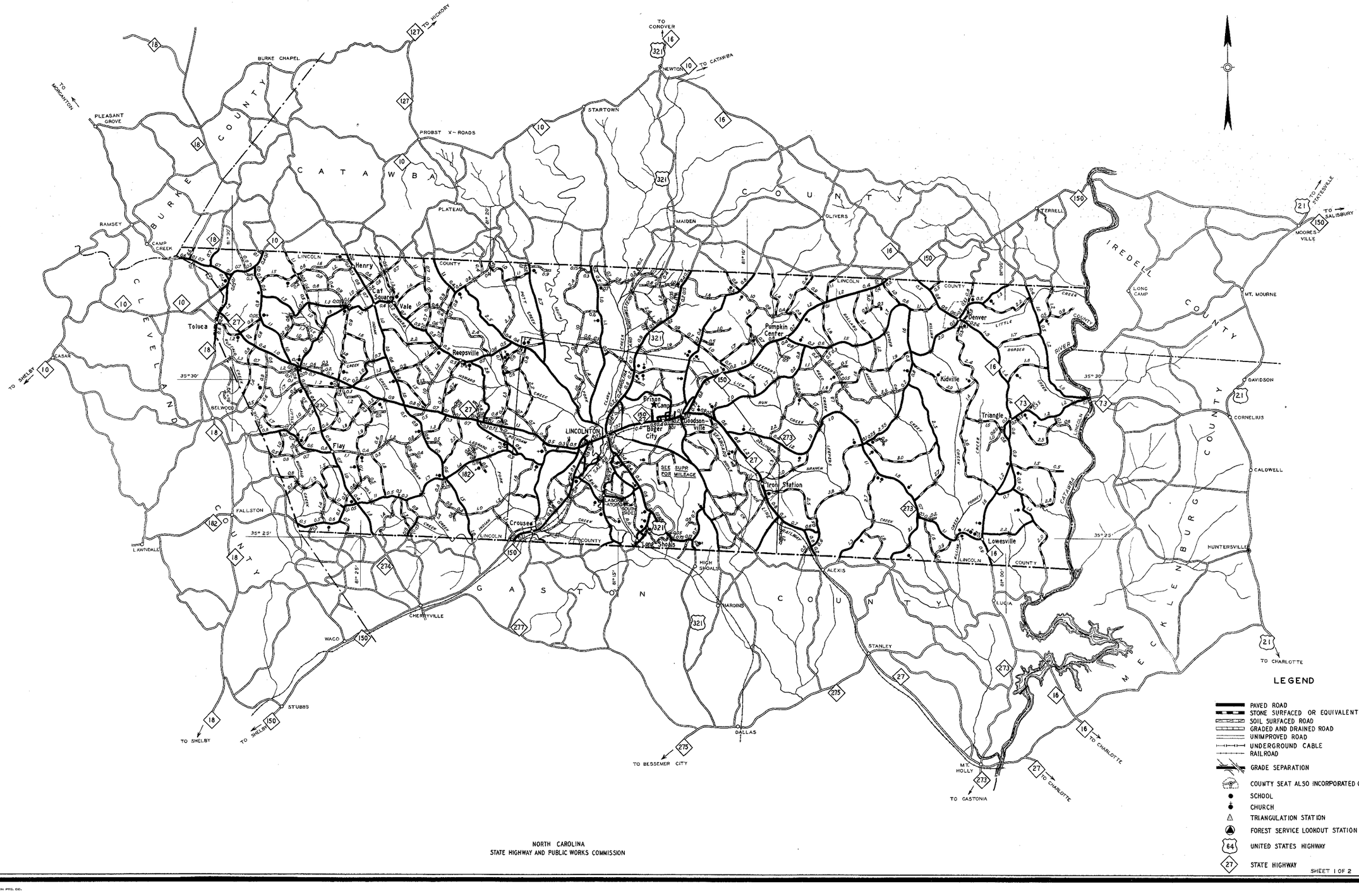

LEGEND

- PAVED ROAD
- STONE SURFACED OR EQUIVALENT
- SOIL SURFACED ROAD
- GRADED AND DRAINED ROAD
- UNIMPROVED ROAD
- UNDERGROUND CABLE
- RAILROAD
- GRADE SEPARATION
- COUNTY SEAT ALSO INCORPORATED CITY
- SCHOOL
- CHURCH
- TRIANGULATION STATION
- FOREST SERVICE LOOKOUT STATION
- 64 UNITED STATES HIGHWAY
- 27 STATE HIGHWAY

NORTH CAROLINA
STATE HIGHWAY AND PUBLIC WORKS COMMISSION

SHEET 1 OF 2

LINCOLN

1—1—53	
7-31-52	
3—28—52	
9—1—51	
11-28-49	
9-29-49	
6—30—49	
6—7—49	
12—2—48	
10-28-48	
12-10-47	
8-26-47	
7-30-47	
5-26-47	
4—24—47	
1—22—47	
11-27-46	
5-29-46	
11-28-45	
8-29-45	
5-23-45	
1-26-45	
12-1-44	
REVISED	

LITHOGRAPHED IN WINSTON-SALEM, N. C. BY WINSTON PTG. CO.

LINCOLN COUNTY
SUPPLEMENT

TWELFTH DIVISION

SCALE
0 0.5 1 Mi.

LINCOLNTON & VICINITY

CATAWBA CO.
LINCOLN CO.

DENVER

1 – 1 – 53	
7 – 31 – 52	
3 – 28 – 52	
9 – 1 – 51	
5 – 31 – 51	
6 – 8 – 50	
11 – 28 – 49	
9 – 29 – 49	
6 – 30 – 49	
6 – 7 – 49	
10 – 28 – 48	
7 – 29 – 48	
2 – 26 – 48	
12 – 16 – 47	
7 – 30 – 47	
1 – 22 – 47	
11 – 27 – 46	
5 – 25 – 46	

LINCOLN SUPP.

LEGEND

- PAVED ROAD
- STONE SURFACED OR EQUIVALENT
- SOIL SURFACED ROAD
- GRADED AND DRAINED ROAD
- UNIMPROVED ROAD
- UNDERGROUND CABLE
- RAILROAD
- GRADE SEPARATION
- COUNTY SEAT ALSO INCORPORATED CITY
- SCHOOL
- CHURCH
- TRIANGULATION STATION
- FOREST SERVICE LOOKOUT STATION
- UNITED STATES HIGHWAY
- STATE HIGHWAY

NORTH CAROLINA
STATE HIGHWAY AND PUBLIC WORKS COMMISSION

LITHOGRAPHED IN WINSTON-SALEM, N. C. BY WINSTON PTG. CO.

MACON COUNTY

FOURTEENTH DIVISION

SCALE
MILES
0 1 2 3 4

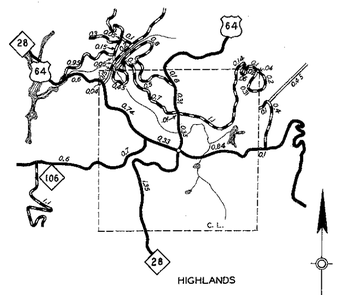

SCALE
0 0.5 1 MI.

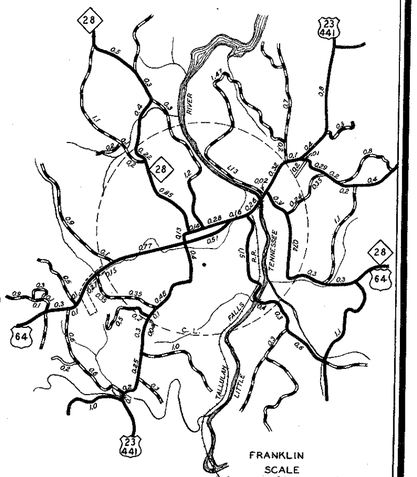

SCALE
0 0.5 1 MI.

GRAHAM COUNTY
SWAIN COUNTY
JACKSON COUNTY
CHEROKEE COUNTY
CLAY COUNTY
MACON COUNTY
NANTAHALA NATIONAL FOREST
WAYAH STATE GAME REFUGE
GEORGIA
SOUTH CAROLINA
TENNESSEE
BRYSON CITY
LAUADA
ROBBINSVILLE
WESSER
NEEDMORE
DILLSBORO
SYLVA
CULLOWHEE
EAST LAPORT
TUCKASEIGEE
GLENVILLE DAM
NANTAHALA
SILVERMINE GAP
DEHART BALD
EL. 4937 WESTERN BALD
PINNACLE KNOB
PEAKS BALD
LEATHERMAN GAP EL. 4307
COWEE BALD EL. 5085
RAVEN MTN.
GRANT KNOB
Shiles
Etna
Leatherman
Wests Mill
LYLE KNOB
ROPER KNOB
Iotla
Burningtown
Flats
Kyle
Aquone
COPPER BALD
BURNINGTOWN GAP
WHITE OAK CREEK
TO ANDREWS
NANTAHALA RIVER
TESSENTEE CREEK
JACKSON COUNTY LINE
MACON COUNTY LINE
JAQUONE DAM
NATIONAL FOREST BOUNDARY
TUNI GAP ELEV. 3525
WAYAH BALD EL. 5400
WAYAH CREST PUBLIC CAMP GROUND EL. 4100
CARTOOGECHAYE CR.
WAYAH CR.
JARRETT CR.
Prison Camp
FRANKLIN
Dean
Iotla Gap
Cullasaja
Higdonville
Elijay
ONION MTN.
HOGBACK MTN. EL. 4930
YELLOW MTN. EL. 5145
Gneiss
Buck
Cartoogechaye
Rainbow Springs
BLACK GAP EL. 3841
HICKORY KNOLL
TESSENTEE
Otto
Norton
Orlando
COLE MTN. GAP EL. 4100
BRIDAL VEIL FALLS
DRY FALLS
HIGHLANDS LAKE
HIGHLANDS
SATULAH MTN. EL. 4543
BRUSH MTN. EL. 4200
EAST FORK
BIG CREEK
CASHIERS
HIGH HAMPTON
NORTON
STANDING INDIAN MTN. EL. 5498
TO HAYESVILLE
35°-10'
35°-05'
35°-00'
83°-45'
83°-30'
83°-15'
83°-10'

LEGEND

- PAVED ROAD
- STONE, SURFACED OR EQUIVALENT
- SOIL SURFACED ROAD
- GRADED AND DRAINED ROAD
- UNIMPROVED ROAD
- UNDERGROUND CABLE
- RAILROAD
- GRADE SEPARATION
- COUNTY SEAT ALSO INCORPORATED CITY
- SCHOOL
- CHURCH
- TRIANGULATION STATION
- FOREST SERVICE LOOKOUT STATION
- 64 UNITED STATES HIGHWAY
- 57 STATE HIGHWAY

1 — 1 — 33	
7 — 31 — 52	
3 — 26 — 52	
11 — 30 — 50	
1 — 28 — 49	
10 — 29 — 49	
7 — 28 — 49	
8 — 30 — 49	
4 — 28 — 49	
3 — 31 — 49	
9 — 30 — 48	
7 — 29 — 48	
2 — 30 — 48	
12 — 18 — 47	
7 — 30 — 47	
1 — 27 — 47	
1 — 22 — 47	
6 — 27 — 46	
4 — 24 — 46	
3 — 27 — 46	
9 — 29 — 45	
12 — 1 — 44	

— REVISED

MACON

NORTH CAROLINA
STATE HIGHWAY AND PUBLIC WORKS COMMISSION

LITHOGRAPHED IN WINSTON-SALEM, N. C. BY WINSTON PTG. CO.

MADISON COUNTY

THIRTEENTH DIVISION

SCALE
MILES
0 1 2 3 4

INSET WALNUT ①

TENNESSEE

NORTH CAROLINA

HAYWOOD COUNTY

BUNCOMBE COUNTY

YANCEY COUNTY

MITCHELL COUNTY

TO NEWPORT

TO GREENEVILLE

TO JOHNSON CITY

TO DELLWOOD

TO WAYNESVILLE

ALLEN GAP

DEVILS FORK GAP

STREET GAP

RICE CREEK GAP

SAMS GAP

WILD GAP

BEARPEN RIDGE

HUCKLEBERRY RIDGE

SUGAR LOAF MTN.

POTATO GAP MTN.

RICHLAND MTN.

SHAKE DEN MTN.

PETER COVE MTN.

SENG GAP RIDGE

ALUM RIDGE

GOLDEN RIDGE

ROUND TOP MTN.

RICH MTN.

DAVIS GAP RIDGE

HIGH

DEEP PARK MTN.

WALNUT MTNS.

ROCK RIDGE

MILE RIDGE

SEVEN RIDGE

EAST FORK RIDGE

BAILEY RIDGE

BIG BUTTE

BIG CR.

ROARING FORK CR.

LEMON GAP

MAX PATCH MTN. EL. 4880

LITTLE CREEK GAP

LITTLE ROBERTS GAP

MEADOW FORK GAP

TYNARD GAP

HURRICANE GAP

LAUREL GAP

BEARWALLOW GAP

HORSEWELL GAP

DOGGET GAP

BETSEY'S GAP EL. 3695

SANDYMUSH BALD

MOORE GAP

SWISS

BALD CREEK

BURNSVILLE

PENSACOLA

DEMOCRAT

BARNARDSVILLE

JUPITER

FLAT CREEK

STOCKSVILLE

ALEXANDER

WEAVERVILLE

LEICESTER

ASHEVILLE

Whiterock

Big Laurel

Sodom

Hot Springs

Stackhouse

Grapevine

Walnut

Walnut Creek

Bluff

Worley

Big Pine

Spring Cr.

Redmon

MARSHALL

Trust

Luck

Canto

Buckner

Paint Fork

Mars Hill

Petersburg

35°-45'

35°-40'

35°-50'

82°-55'

82°-50'

82°-30'

82°-25'

38°-00'

LEGEND

- PAVED ROAD
- STONE SURFACED OR EQUIVALENT
- SOIL SURFACED ROAD
- GRADED AND DRAINED ROAD
- UNIMPROVED ROAD
- UNDERGROUND CABLE
- RAILROAD
- GRADE SEPARATION
- COUNTY SEAT ALSO INCORPORATED CITY
- SCHOOL
- CHURCH
- TRIANGULATION STATION
- FOREST SERVICE LOOKOUT STATION
- UNITED STATES HIGHWAY
- STATE HIGHWAY

NORTH CAROLINA
STATE HIGHWAY AND PUBLIC WORKS COMMISSION

SHEET 1 OF 2

MADISON

1 – 1 – 53	
12 – 20 – 51	
9 – 1 – 51	
1 – 29 – 50	
5 – 4 – 50	
11 – 28 – 49	
9 – 29 – 49	
7 – 28 – 49	
6 – 30 – 49	
3 – 31 – 49	
7 – 29 – 48	
6 – 30 – 48	
12 – 18 – 47	
4 – 24 – 47	
10 – 30 – 46	
9 – 27 – 46	
6 – 27 – 46	
4 – 24 – 46	
9 – 26 – 45	
6 – 20 – 45	
12 – 1 – 44	
REVISED	

LITHOGRAPHED IN WINSTON-SALEM, N. C. BY WINSTON PTG. CO.

MADISON COUNTY

SUPPLEMENT

THIRTEENTH DIVISION

SCALE

0 0.5 1 Mi.

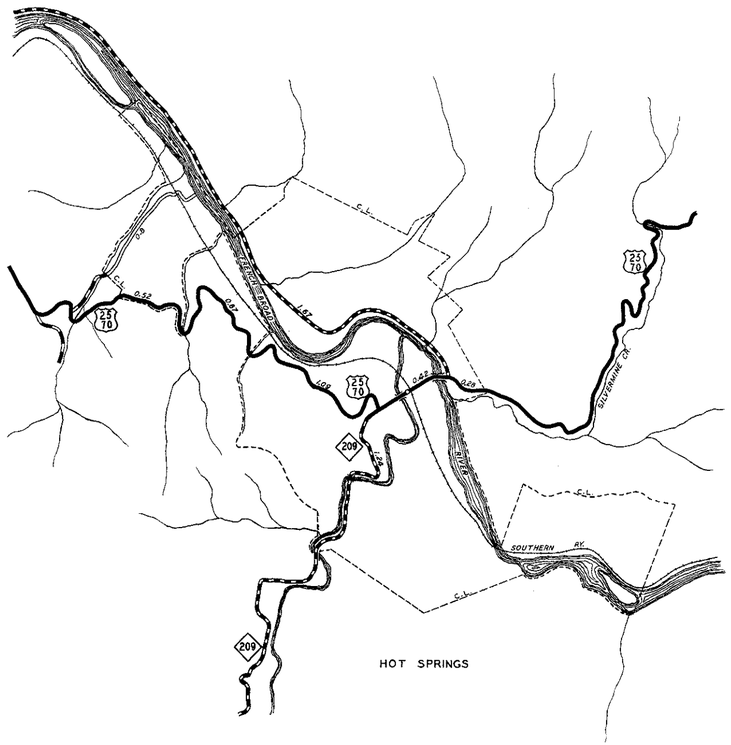

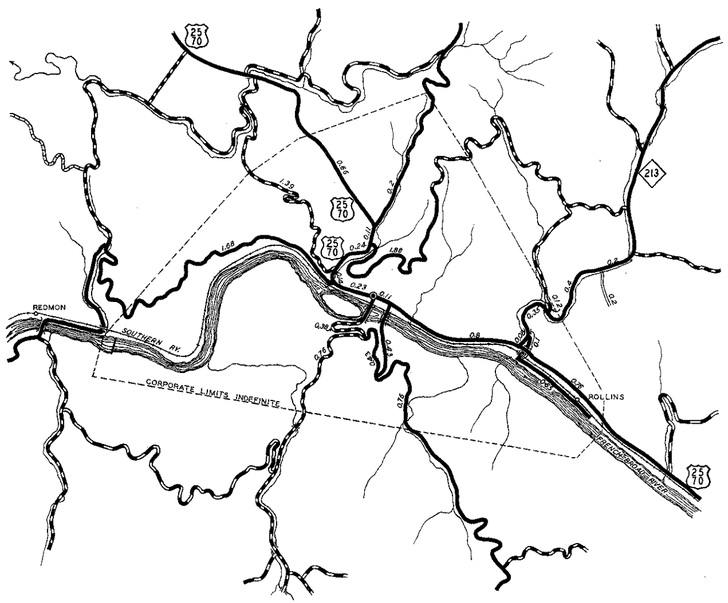

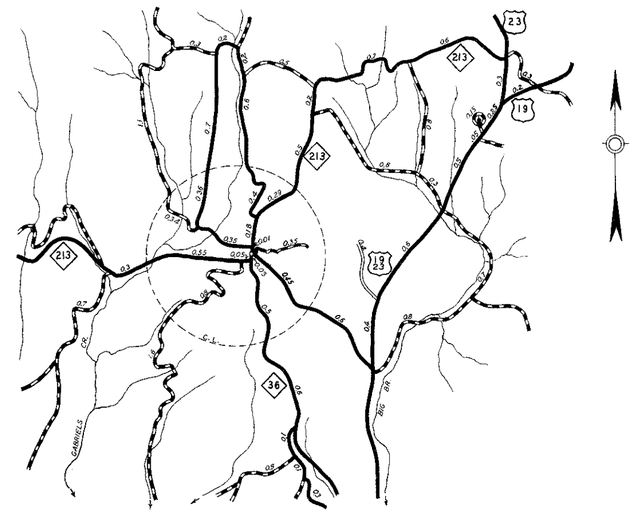

LEGEND

- PAVED ROAD
- STONE SURFACED OR EQUIVALENT
- SOIL SURFACED ROAD
- GRADED AND DRAINED ROAD
- UNIMPROVED ROAD
- UNDERGROUND CABLE
- RAILROAD
- GRADE SEPARATION
- COUNTY SEAT ALSO INCORPORATED CITY
- SCHOOL
- CHURCH
- TRIANGULATION STATION
- FOREST SERVICE LOOKOUT STATION
- 64 UNITED STATES HIGHWAY
- 27 STATE HIGHWAY

1-1-53
5-1-52
9-1-51
11-28-49
6-30-49
11-20-48
REVISED

NORTH CAROLINA
STATE HIGHWAY AND PUBLIC WORKS COMMISSION

SHEET 2 OF 2

LITHOGRAPHED IN WINSTON-SALEM, N. C. BY WINSTON PTG. CO.

MARTIN COUNTY

FIRST DIVISION

SCALE MILES

0 1 2 3 4

HALIFAX COUNTY

EDGECOMBE COUNTY

BERTIE COUNTY

PITT COUNTY

WASHINGTON COUNTY

BEAUFORT

SCOTLAND NECK

ROSENEATH

PALMYRA

HOBGOOD

LAWRENCE

SPEED

COAKLEY

DOGTOWN

MILDRED

MAYOS X ROADS

CONETOE

BETHEL

WHITEHURST

OAKLEY

STOKES

STATON

HOUSE

GREENVILLE

PACTOLUS

YANKEE HALL

LATHAM

MINEOLA

LEGGETTS X ROADS

CONGLETON

WOODVILLE

REPUBLICAN

CAHABA

DREW

QUITSNA

GRABTOWN

WINDSOR

ELLIS STORE

MERRY HILL

WOODARD

MACKEYS

WESTOVER

ROPER

PLYMOUTH

Darden

JOHNSON

HOKE

Oak City

Hamilton

Hassell

Gold Point

Robersonville

Parmele

Everetts

Beargrass

Smithwick

Prison Camp

WILLIAMSTON

Jamesville

ROBERSONVILLE

HASSELL

OAK CITY

PARMELE

BEARGRASS

EVERETTS

GOLD POINT

JAMESVILLE

WILLIAMSTON

TO OAK CITY

SKETCHES

ROANOKE RIVER

SWAMP

GREAT

LEGEND

- PAVED ROAD
- STONE SURFACED OR EQUIVALENT
- SOIL SURFACED ROAD
- GRADED AND DRAINED ROAD
- UNIMPROVED ROAD
- UNDERGROUND CABLE
- RAILROAD
- GRADE SEPARATION
- COUNTY SEAT ALSO INCORPORATED CITY
- SCHOOL
- CHURCH
- TRIANGULATION STATION
- FOREST SERVICE LOOKOUT STATION
- 64 UNITED STATES HIGHWAY
- 27 STATE HIGHWAY

NORTH CAROLINA
STATE HIGHWAY AND PUBLIC WORKS COMMISSION

REVISED
1-1-53
12-18-52
6-9-52
8-26-52
11-1-51
3-1-51
11-30-50
2-2-50
9-1-49
5-30-49
8-26-49
12-3-48
9-30-48
7-29-48
6-29-48
12-1-47
6-26-47
8-29-46
4-24-46
2-27-45
10-24-45
4-30-45
12-1-44

MARTIN

LITHOGRAPHED IN WINSTON-SALEM, N. C. BY WINSTON PTG. CO.

McDOWELL COUNTY

THIRTEENTH DIVISION

SCALE
MILES
0 1 2 3 4

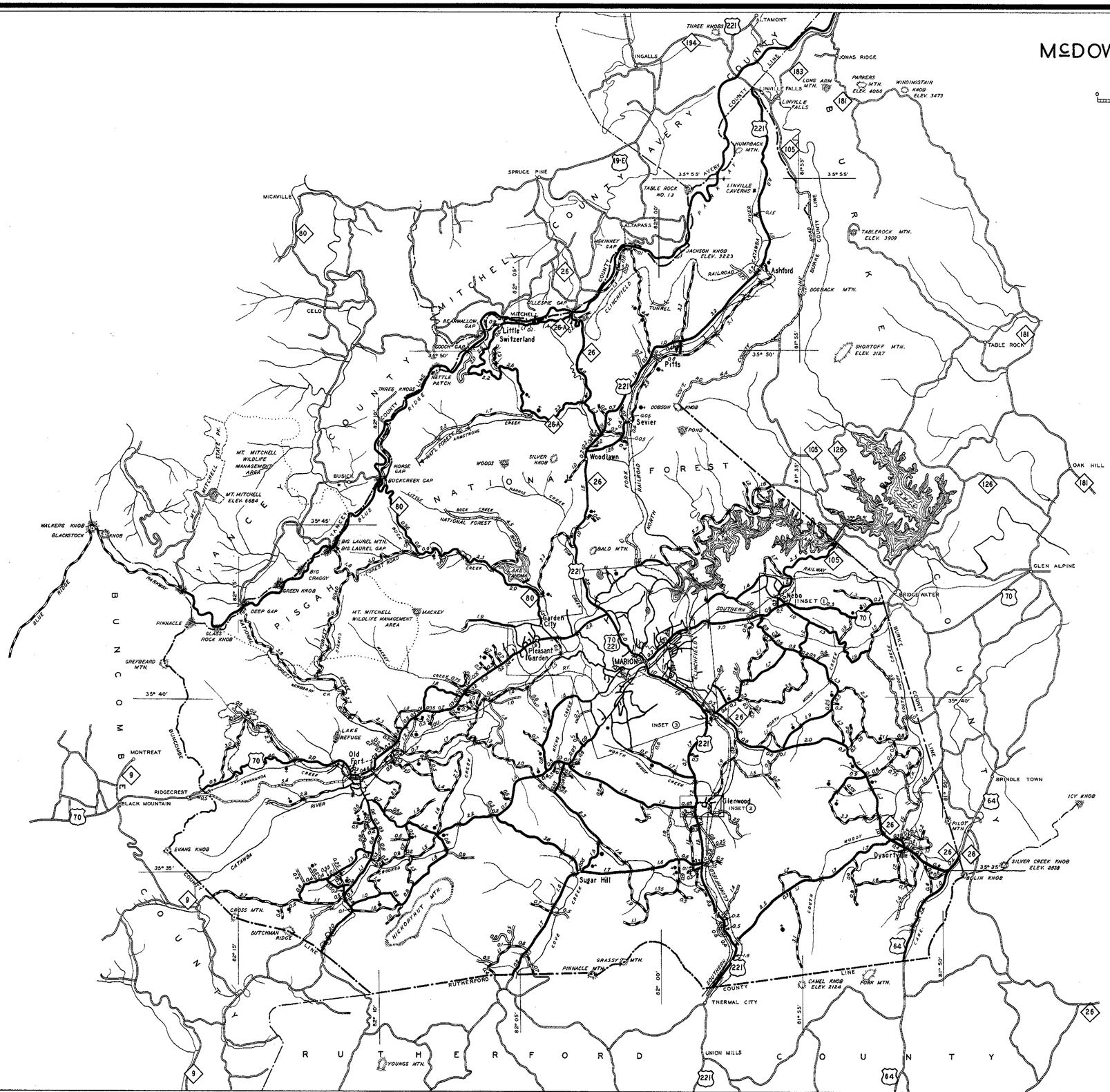

LEGEND

- PAVED ROAD
- STONE SURFACED OR EQUIVALENT
- SOIL SURFACED ROAD
- GRADED AND DRAINED ROAD
- UNIMPROVED ROAD
- UNDERGROUND CABLE
- RAILROAD
- GRADE SEPARATION
- COUNTY SEAT ALSO INCORPORATED CITY
- SCHOOL
- CHURCH
- TRIANGULATION STATION
- FOREST SERVICE LOOKOUT STATION
- 64 UNITED STATES HIGHWAY
- 27 STATE HIGHWAY

NORTH CAROLINA
STATE HIGHWAY AND PUBLIC WORKS COMMISSION

REVISED
1-1-53
11-21-52
7-31-52
5-1-52
11-1-51
8-2-51
5-31-51
3-1-51
2-1-51
10-27-50
9-1-50
8-1-50
9-1-49
5-20-49
2-24-49
12-22-48
4-1-48
12-18-47
3-27-47
3-6-47
2-12-47
11-25-47
11-27-46
10-30-46
9-27-46
7-25-46
6-27-46
5-29-46
4-24-46
10-24-45
9-26-45
8-25-45
5-23-45
4-30-45
4-23-45
2-9-45
1-4-45
12-1-44

McDOWELL

SHEET 1 OF 2

LITHOGRAPHED IN WINSTON-SALEM, N. C. BY WINSTON PTG. CO.

McDOWELL COUNTY
SUPPLEMENT
THIRTEENTH DIVISION

SCALE
0 .5 1 MI

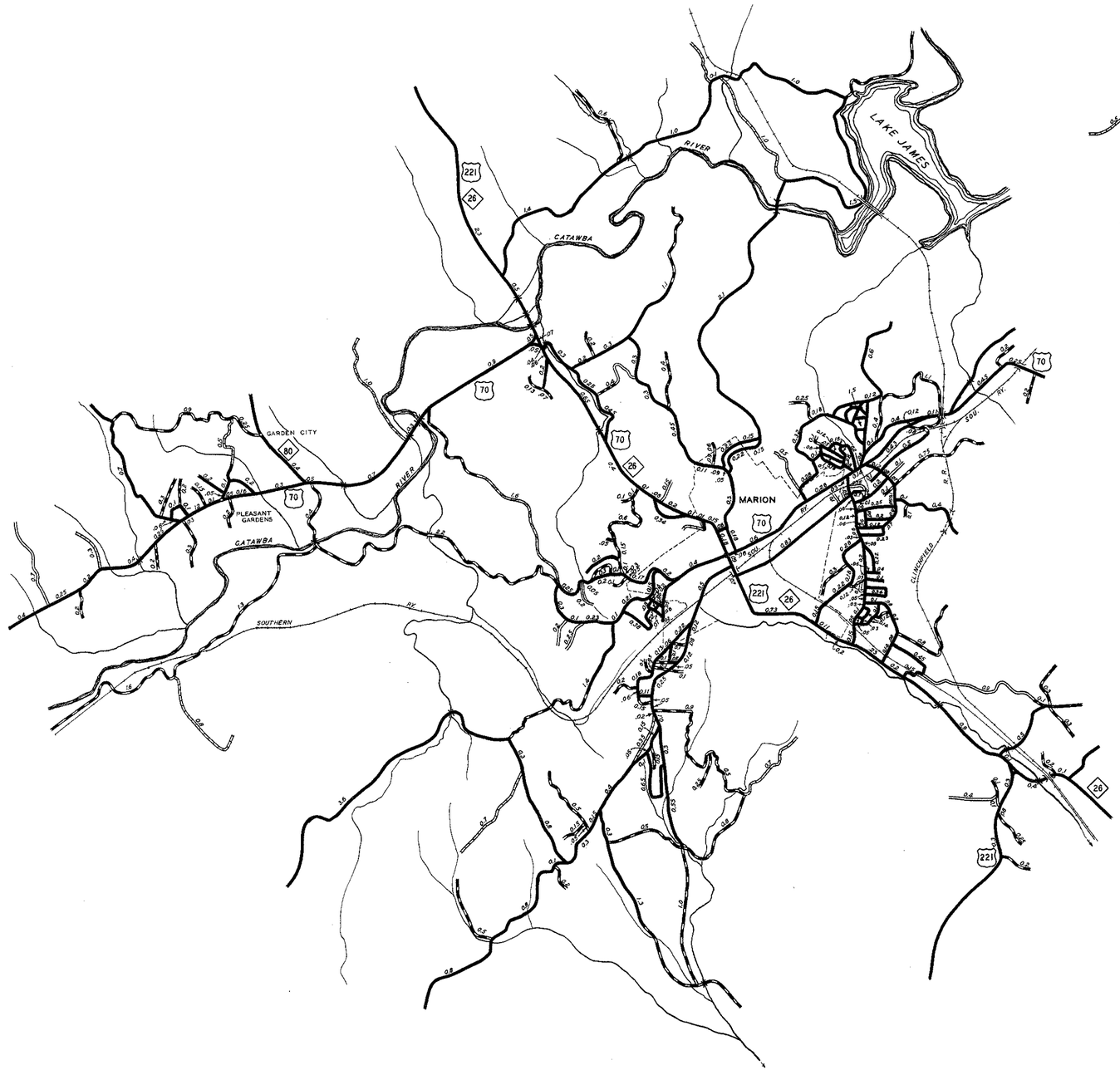

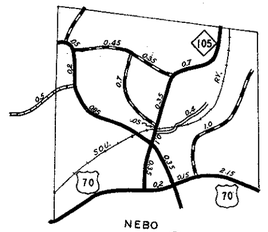

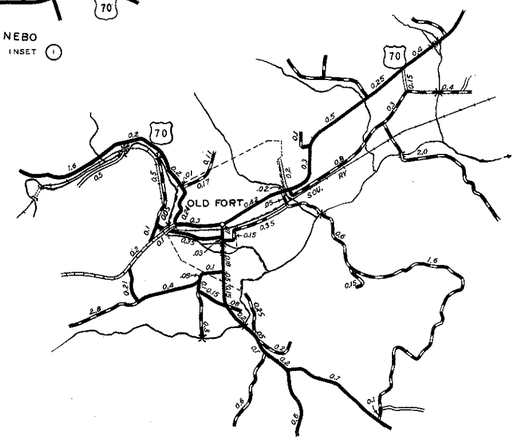

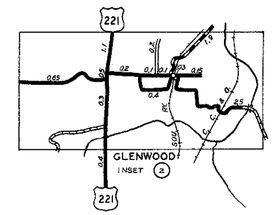

LEGEND

- PAVED ROAD
- STONE SURFACED OR EQUIVALENT
- SOIL SURFACED ROAD
- GRADED AND DRAINED ROAD
- UNIMPROVED ROAD
- UNDERGROUND CABLE
- RAILROAD
- GRADE SEPARATION
- COUNTY SEAT ALSO INCORPORATED CITY
- SCHOOL
- CHURCH
- TRIANGULATION STATION
- FOREST SERVICE LOOKOUT STATION
- 64 UNITED STATES HIGHWAY
- 27 STATE HIGHWAY

NORTH CAROLINA
STATE HIGHWAY AND PUBLIC WORKS COMMISSION

SHEET 2 OF 2

McDOWELL SUPP.

1-1-53
11-21-52
9-1-52
7-7-52
11-1-51
8-2-51
4-26-51
3-1-51
10-27-50
9-7-50
5-7-50
9-1-49
6-30-49
6-30-48
12-22-48
10-28-48
12-18-47
11-6-47
10-2-47
8-28-47
3-6-47
2-12-47
1-22-47
11-27-46
10-30-46
9-27-46
7-25-46
6-27-46
5-29-46
4-24-46
10-24-45
9-26-45
6-29-45
5-23-45
4-30-45
3-23-45
2-9-45
1-4-45
12-1-44
REVISED

LITHOGRAPHED IN WINSTON-SALEM, N. C. BY WINSTON PTG. CO.

MECKLENBURG COUNTY

TENTH DIVISION

SCALE
MILES
0 1 2 3 4

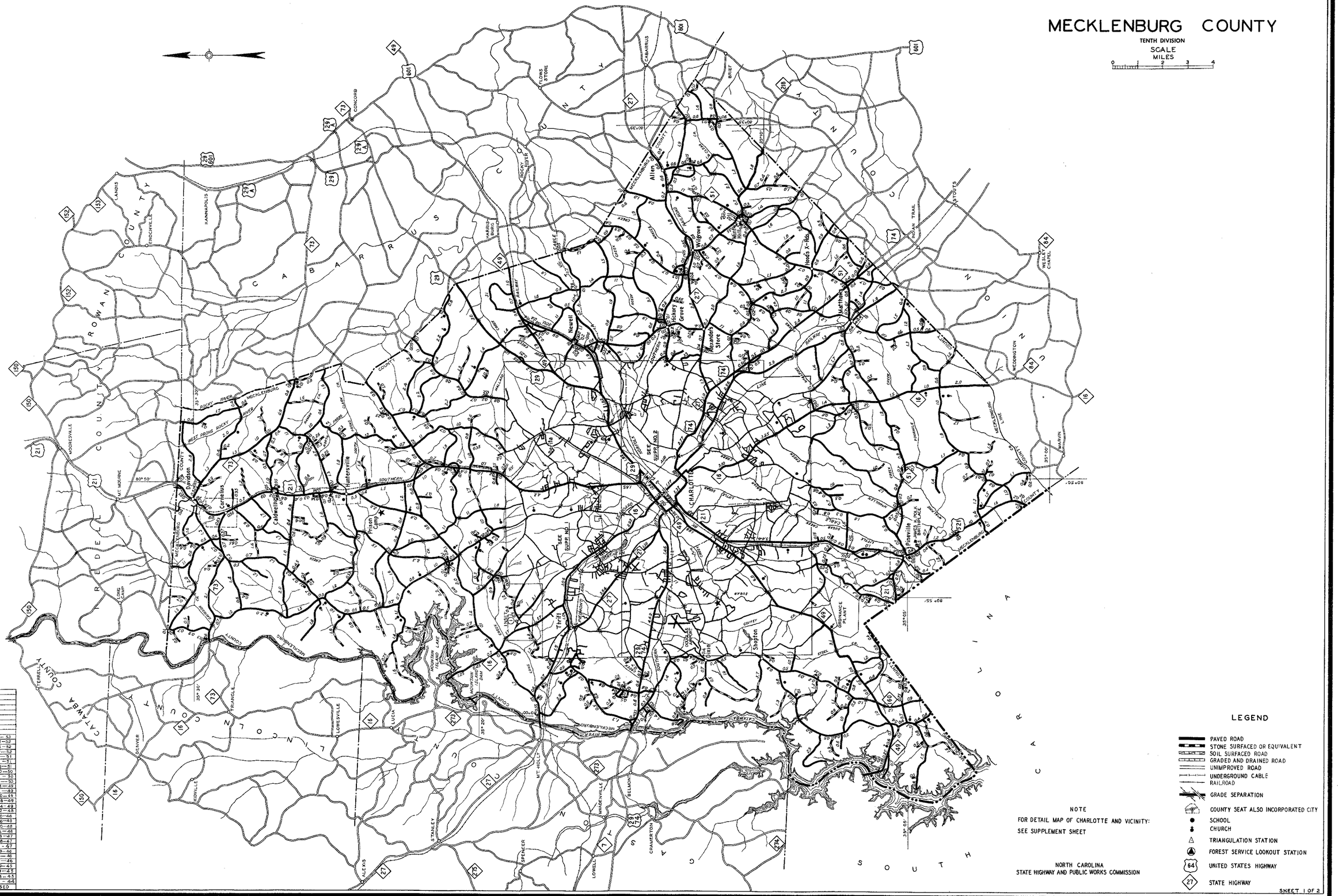

LEGEND

- PAVED ROAD
- STONE SURFACED OR EQUIVALENT
- SOIL SURFACED ROAD
- GRADED AND DRAINED ROAD
- UNIMPROVED ROAD
- UNDERGROUND CABLE
- RAILROAD
- GRADE SEPARATION
- COUNTY SEAT ALSO INCORPORATED CITY
- SCHOOL
- CHURCH
- TRIANGULATION STATION
- FOREST SERVICE LOOKOUT STATION
- 64 UNITED STATES HIGHWAY
- 27 STATE HIGHWAY

NOTE
FOR DETAIL MAP OF CHARLOTTE AND VICINITY:
SEE SUPPLEMENT SHEET

NORTH CAROLINA
STATE HIGHWAY AND PUBLIC WORKS COMMISSION

REVISED
12–1–44
3–23–45
4–30–45
6–29–45
1–1–46
7–1–46
8–29–46
5–28–47
9–9–47
12–18–47
5–28–48
7–6–48
6–30–48
6–26–43
9–30–46
12–22–48
2–24–49
4–28–49
6–30–49
6–1–49
9–7–50
11–30–50
4–26–51
6–2–51
11–1–51
12–31–52
6–26–52
11–21–52
1–1–53

MECKLENBURG

SHEET 1 OF 2

LITHOGRAPHED IN WINSTON-SALEM, N. C. BY WINSTON PTG. CO.

MECKLENBURG COUNTY

SUPPLEMENT NO. 1

TENTH DIVISION

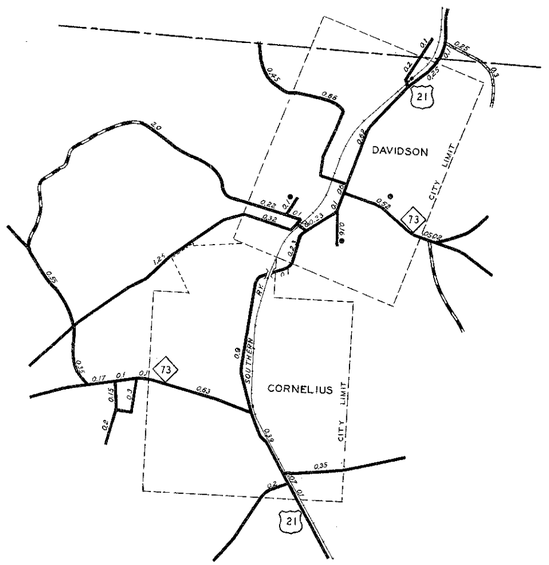

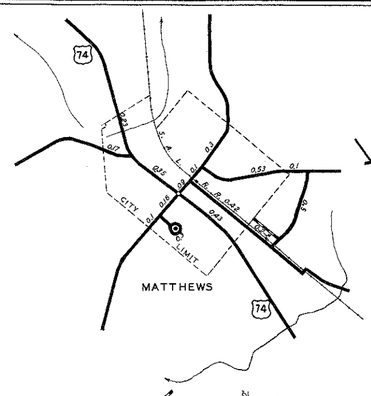

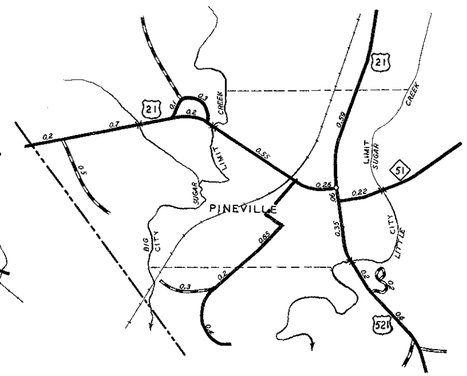

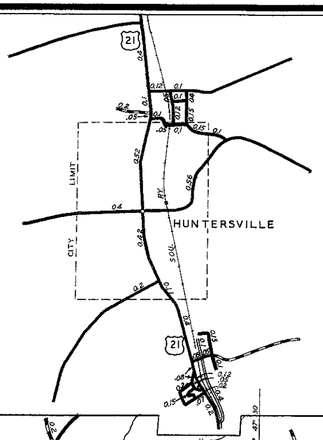

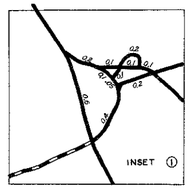

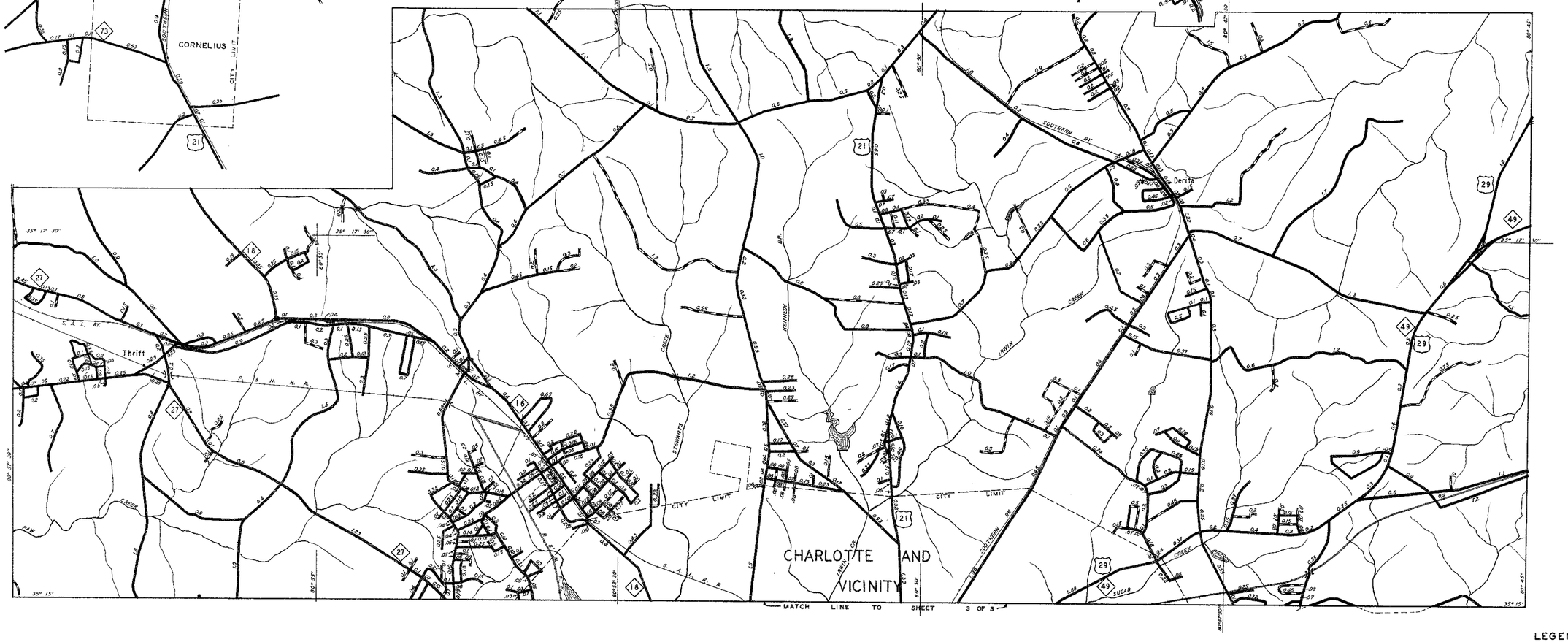

REVISED
1—1—53
11—21—52
6—26—52
1—31—52
11—1—51
9—2—51
4—26—51

LEGEND

- PAVED ROAD
- STONE, SURFACED OR EQUIVALENT
- SOIL SURFACED ROAD
- GRADED AND DRAINED ROAD
- UNIMPROVED ROAD
- UNDERGROUND CABLE
- RAILROAD
- GRADE SEPARATION
- COUNTY SEAT ALSO INCORPORATED CITY
- SCHOOL
- CHURCH
- TRIANGULATION STATION
- FOREST SERVICE LOOKOUT STATION
- 64 UNITED STATES HIGHWAY
- 27 STATE HIGHWAY

NORTH CAROLINA
STATE HIGHWAY AND PUBLIC WORKS COMMISSION

SHEET NO. 2 OF 3

LITHOGRAPHED IN WINSTON-SALEM, N. C. BY WINSTON PTG. CO.

MECKLENBURG COUNTY

SUPPLEMENT 2

TENTH DIVISION

MATCH LINE TO SHEET NO. 2 OF 3

CHARLOTTE AND VICINITY

CANNON AIRPORT

DOUGLAS AIRPORT

QUEENS COLLEGE

Shopton

1—1—53
11—21—52
6—15—52
1—31—52
11—1—51
8—2—51
4—26—51
REVISED

LEGEND

- PAVED ROAD
- STONE SURFACED OR EQUIVALENT
- SOIL SURFACED ROAD
- GRADED AND DRAINED ROAD
- UNIMPROVED ROAD
- UNDERGROUND CABLE
- RAILROAD
- GRADE SEPARATION
- COUNTY SEAT ALSO INCORPORATED CITY
- SCHOOL
- CHURCH
- TRIANGULATION STATION
- FOREST SERVICE LOOKOUT STATION
- UNITED STATES HIGHWAY
- STATE HIGHWAY

SHEET NO. 3 OF 8

LITHOGRAPHED IN WINSTON-SALEM, N. C. BY WINSTON PTG. CO.

MITCHELL COUNTY

THIRTEENTH DIVISION

SCALE MILES

0 1 2 3 4

TENNESSEE

NORTH CAROLINA

PISGAH NATIONAL FOREST

APPALACHIAN TRAIL

TO ELIZABETHTON

TO JOHNSON CITY

TO BLOWING ROCK

TO STOCKSVILLE

TO MARION

ELK PARK

CRANBERRY

MINNEAPOLIS

NEWLAND

VALLEY

PLUMTREE

PINEOLA

ALTAMONT

INGALLS

SPEAR TOPS

BIG BALD

BIG YELLOW MTN.

LITTLE YELLOW MTN.

ROAN HIGH BLUFF EL. 6267

CARVERS GAP EL. 6140

LITTLE ROCK KNOB

HUGHES GAP

IRON MTN. GAP EL. 3725

PINEY BALD

UNAKA MTN.

INDIAN GRAVE GAP

MOUNTAINS

UNAKA

NOLICHUCKY RIVER

MITCHELL COUNTY LINE

CLINCHFIELD

POPLAR

Poplar

Buladean

FORK MOUNTAIN

Glen Ayre

GREEN CR.

LITTLE ROCK

MEADLOCK MTN.

PUMPKIN PATCH MTN.

Relief

Tipton Hill

Red Hill

Huntdale

SIOUX

RAMSAYTOWN

Green Mtn.

Toecane

BAKERSVILLE

Clarissa

Hawk

Bandana

Lunda

Kona

Ledger

Boonford

Penland

SPRUCE PINE

Altapass

BLACK MTN.

BURNSVILLE

BALD CREEK

MICAVILLE

PENSACOLA

BIG TOM MTN.

BIG LAUREL MTN.

BIG CRAGGY

BLACK MATH FOREST ROAD

BUCK CREEK GAP

WETTLE PATCH

LITTLE SWITZERLAND

BEAR WALLOW GAP

TOCH GAP

LYNN GAP

GILLESPIE GAP

MAFFORDS GAP

MT. KINNEY 6684

JACKSON KNOB EL. 3823

WOODLAWN

BURKE COUNTY

CITY LIMIT

SCALE 0 0.5 Mi.

1 – 1 – 53	
5 – 1 – 52	
12 – 20 – 51	
3 – 26 – 51	
5 – 1 – 51	
9 – 29 – 50	
9 – 29 – 49	
6 – 30 – 49	
7 – 28 – 49	
4 – 28 – 49	
12 – 2 – 48	
7 – 29 – 48	
2 – 26 – 48	
4 – 24 – 47	
4 – 24 – 46	
12 – 1 – 44	
REVISED	

MITCHELL

LEGEND

- PAVED ROAD
- STONE SURFACED OR EQUIVALENT
- SOIL SURFACED ROAD
- GRADED AND DRAINED ROAD
- UNIMPROVED ROAD
- UNDERGROUND CABLE
- RAILROAD
- GRADE SEPARATION
- COUNTY SEAT ALSO INCORPORATED CITY
- SCHOOL
- CHURCH
- TRIANGULATION STATION
- FOREST SERVICE LOOKOUT STATION
- 64 UNITED STATES HIGHWAY
- 27 STATE HIGHWAY

NORTH CAROLINA
STATE HIGHWAY AND PUBLIC WORKS COMMISSION

LITHOGRAPHED IN WINSTON-SALEM, N. C. BY WINSTON PTG. CO.

MONTGOMERY COUNTY

EIGHTH DIVISION

SCALE
MILES
0 1 2 3 4

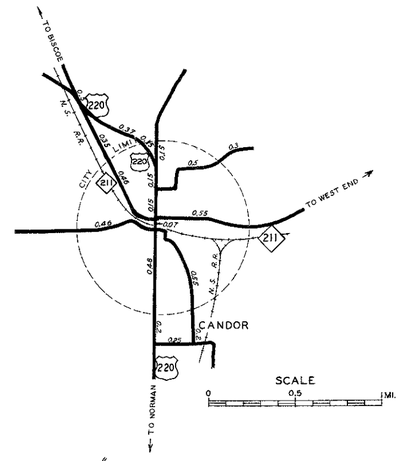

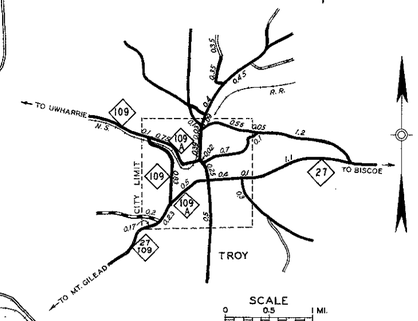

LEGEND

- PAVED ROAD
- STONE SURFACED OR EQUIVALENT
- SOIL SURFACED ROAD
- GRADED AND DRAINED ROAD
- UNIMPROVED ROAD
- UNDERGROUND CABLE
- RAILROAD
- GRADE SEPARATION
- COUNTY SEAT ALSO INCORPORATED CITY
- SCHOOL
- CHURCH
- TRIANGULATION STATION
- FOREST SERVICE LOOKOUT STATION
- UNITED STATES HIGHWAY
- STATE HIGHWAY

NORTH CAROLINA
STATE HIGHWAY AND PUBLIC WORKS COMMISSION

1 — 1 — 53	
11 — 21 — 52	
6 — 4 — 52	
2 — 1 — 52	
9 — 26 — 51	
9 — 29 — 50	
9 — 1 — 50	
6 — 30 — 49	
2 — 4 — 48	
5 — 29 — 48	
6 — 20 — 45	
12 — 1 — 44	
REVISED	

MONTGOMERY

LITHOGRAPHED IN WINSTON-SALEM, N. C. BY WINSTON PTG. CO.

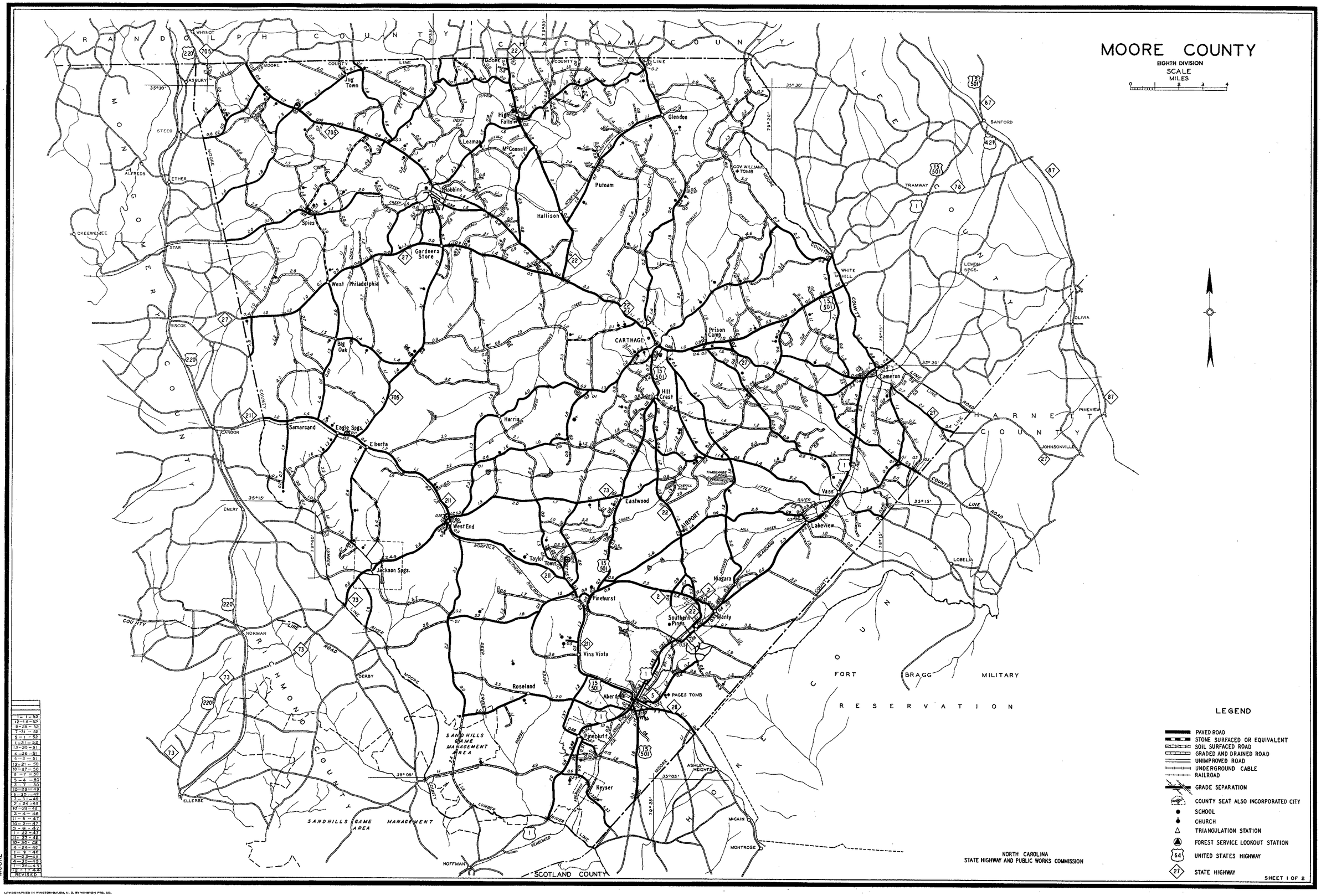
MOORE COUNTY
EIGHTH DIVISION
SCALE
MILES
0 1 2 3 4
RANDOLPH COUNTY
CHATHAM COUNTY
MONTGOMERY COUNTY
LEE COUNTY
HARNETT COUNTY
RICHMOND COUNTY
HOKE COUNTY
SCOTLAND COUNTY
FORT BRAGG MILITARY RESERVATION
SANDHILLS GAME MANAGEMENT AREA
CARTHAGE
Jug Town
High Falls
Glendon
Leaman
McConnell
Putnam
Robbins
Hallison
Spies
Gardners Store
West Philadelphia
Big Oak
Prison Camp
Cameron
Hill Crest
Harris
Samarcand
Eagle Spgs.
Elberta
Eastwood
West End
Taylor Town
Jackson Spgs.
Pinehurst
Vass
Lakeview
Niagara
Southern Pines
Manly
Vina Vista
Roseland
Aberdeen
Pinebluff
Keyser
Vass
Lakeview
Sanford
Tramway
Olivia
Pineview
Johnsonville
Lobelia
Ashley Heights
McCain
Montrose
Hoffman
Ellerbe
Norman
Derby
Emery
Candor
Biscoe
Star
Okeewemee
Alfreds
Steed
Ethers
Asbury
Whynot
Gov. Williams Tomb
White Hill
Lemon Spgs.
Pages Tomb
Thaggards Pond
Caskill Pond
Norfolk Southern Railroad
Seaboard
Lumber River
Little River
Deep River
Moore County Line
Lee County Line
Harnett County Line
Richmond County Line
Scotland County Line
Fort Bragg Military Reservation
Sandhills Game Management Area
Sandhills Game Management Area
35°30'
35°20'
35°15'
35°05'
79°20'
79°15'
79°25'
79°40'
LEGEND
PAVED ROAD
STONE SURFACED OR EQUIVALENT
SOIL SURFACED ROAD
GRADED AND DRAINED ROAD
UNIMPROVED ROAD
UNDERGROUND CABLE
RAILROAD
GRADE SEPARATION
COUNTY SEAT ALSO INCORPORATED CITY
SCHOOL
CHURCH
TRIANGULATION STATION
FOREST SERVICE LOOKOUT STATION
UNITED STATES HIGHWAY
STATE HIGHWAY
NORTH CAROLINA
STATE HIGHWAY AND PUBLIC WORKS COMMISSION
SHEET 1 OF 2
MOORE
1-1-53
12-18-52
8-28-52
7-31-52
5-1-52
1-31-52
12-20-51
4-26-51
4-3-51
12-21-50
10-27-50
9-7-50
5-4-50
3-7-50
10-28-49
6-30-49
3-31-49
2-24-49
10-23-48
2-4-48
11-6-47
10-2-47
5-9-47
1-22-47
11-27-46
10-30-46
4-24-46
1-9-46
5-23-45
4-30-45
1-26-45
12-1-44
REVISED
LITHOGRAPHED IN WINSTON-SALEM, N. C. BY WINSTON PTG. CO.

MOORE COUNTY
SUPPLEMENT
EIGHTH DIVISION
SCALE
0 0.5 1 MI.

ROBBINS

CARTHAGE

SOUTHERN PINES

MANLY

JACKSON SPRINGS

KEYSER
(ADDOR RD.)

MANLY, SOUTHERN PINES AND ABERDEEN

ABERDEEN

CAMERON

CAMERON AND VASS

VASS

LEGEND

- PAVED ROAD
- STONE SURFACED OR EQUIVALENT
- SOIL SURFACED ROAD
- GRADED AND DRAINED ROAD
- UNIMPROVED ROAD
- UNDERGROUND CABLE
- RAILROAD
- GRADE SEPARATION
- COUNTY SEAT ALSO INCORPORATED CITY
- SCHOOL
- CHURCH
- TRIANGULATION STATION
- FOREST SERVICE LOOKOUT STATION
- UNITED STATES HIGHWAY
- STATE HIGHWAY

REVISED
1-1-53
12-18-52
11-21-52
9-30-52
5-1-52
12-20-51
1-8-51
11-30-51
10-27-50
9-7-50
6-3-50
1-9-50
5-10-49
10-28-48
6-4-48
10-30-46
1-23-46
7-25-45
6-11-45
2-9-45
12-11-44

MOORE SUPP

NORTH CAROLINA
STATE HIGHWAY AND PUBLIC WORKS COMMISSION

SHEET 2 OF 2

LITHOGRAPHED IN WINSTON-SALEM, N. C. BY WINSTON PTG. CO.

NASH COUNTY

FOURTH DIVISION

SCALE MILES

0 1 2 3 4

WARREN COUNTY

HALIFAX COUNTY

WILSON COUNTY

JOHNSTON COUNTY

WAKE COUNTY

EDGECOMBE COUNTY

NASH

INGLESIDE

CENTERVILLE

WOOD

NASH

RINGWOOD

GLENVIEW

ENFIELD

LOUISBURG

STALLINGS X ROADS

MAPLEVILLE

JUSTICE

SEVEN PATHS

BUNN

SUTTON

PILOT

ZEBULON

EMIT

Aventon

Pittmans Store

Saiem

Whitakers

Hilliardston

Taylors Store

Castalia

Dukes

Gays Store

Red Oak

Gold Rock

Battleboro

Drake

Dortches

Easons Store

Westry

NASHVILLE

Prison Camp

Momeyer

Spring Hope

ROCKY MOUNT

Easonburg

Sandy Cross

Taylors X Roads

Fraziers X Roads

Samaria

Stanhope

Strickland X Roads

Mt. Pleasant

Middlesex

Bailey

Corinth

Sharpsburg

NEWHOPE

DUNN X ROADS

ELM CITY

TOWN CREEK

PINETOPS

BRIDGERSVILLE

WILBANKS

CRISP

LEGGETT

HEARTSEASE

TARBORO

GETHSEMANE

MERCER

SIMS

LAMM

STOTTS X ROADS

WILSON

1 – 1 – 53	
12 – 18 – 52	
11 – 21 – 52	
5 – 4 – 53	
5 – 1 – 53	
1 – 31 – 50	
9 – 3 – 51	
12 – 21 – 50	
10 – 27 – 50	
6 – 3 – 50	
3 – 7 – 50	
6 – 10 – 49	
4 – 28 – 49	
12 – 24 – 48	
12 – 2 – 48	
6 – 3 – 48	
10 – 29 – 48	
4 – 1 – 48	
2 – 26 – 48	
2 – 6 – 48	
11 – 6 – 47	
9 – 26 – 47	
6 – 24 – 47	
3 – 6 – 47	
1 – 22 – 47	
11 – 27 – 46	
8 – 29 – 46	
6 – 24 – 46	
2 – 27 – 46	
1 – 9 – 46	
11 – 26 – 45	
10 – 24 – 45	
8 – 23 – 45	
6 – 20 – 45	
12 – 1 – 44	
REVISED	

LEGEND

- PAVED ROAD
- STONE SURFACED OR EQUIVALENT
- SOIL SURFACED ROAD
- GRADED AND DRAINED ROAD
- UNIMPROVED ROAD
- UNDERGROUND CABLE
- RAILROAD
- GRADE SEPARATION
- COUNTY SEAT ALSO INCORPORATED CITY
- SCHOOL
- CHURCH
- TRIANGULATION STATION
- FOREST SERVICE LOOKOUT STATION
- 64 UNITED STATES HIGHWAY
- 27 STATE HIGHWAY

NORTH CAROLINA
STATE HIGHWAY AND PUBLIC WORKS COMMISSION

SHEET 1 OF 2

LITHOGRAPHED IN WINSTON-SALEM, N. C. BY WINSTON PTG. CO.

NASH COUNTY

SUPPLEMENT

FOURTH DIVISION

SCALE

0 0.5 1 MI.

SPRING HOPE

MIDDLESEX

WHITAKERS

CASTALIA

NASHVILLE

SHARPSBURG

BATTLEBORO

BAILEY

ROCKY MOUNT

LEGEND

- PAVED ROAD
- STONE SURFACED OR EQUIVALENT
- SOIL SURFACED ROAD
- GRADED AND DRAINED ROAD
- UNIMPROVED ROAD
- UNDERGROUND CABLE
- RAILROAD
- GRADE SEPARATION
- COUNTY SEAT ALSO INCORPORATED CITY
- SCHOOL
- CHURCH
- TRIANGULATION STATION
- FOREST SERVICE LOOKOUT STATION
- 64 UNITED STATES HIGHWAY
- 27 STATE HIGHWAY

NORTH CAROLINA
STATE HIGHWAY AND PUBLIC WORKS COMMISSION

SHEET 2 OF 2

NASH SUPP.

REVISED
1 – 1 – 53
12 – 18 – 52
6 – 4 – 52
5 – 1 – 52
9 – 1 – 51
10 – 27 – 50
3 – 7 – 50
6 – 30 – 49
4 – 29 – 48
2 – 4 – 48
8 – 28 – 47
6 – 26 – 47
11 – 27 – 46
8 – 29 – 46
4 – 26 – 46
11 – 26 – 45
10 – 24 – 45
12 – 1 – 44

LITHOGRAPHED IN WINSTON-SALEM, N. C. BY WINSTON PTG. CO.

NEW HANOVER COUNTY

THIRD DIVISION

SCALE MILES

0 1 2 3 4



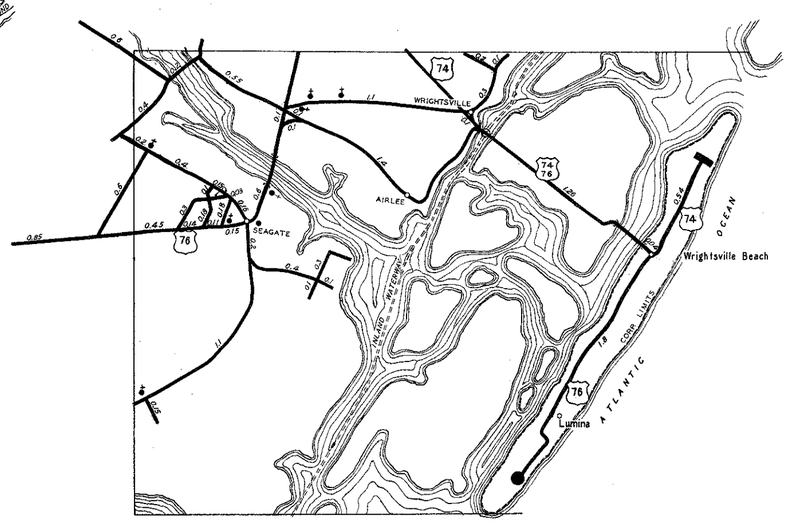

INSET ② WRIGHTSVILLE

SCALE 0 0.5 MI.

FOR INSETS 1 & 2

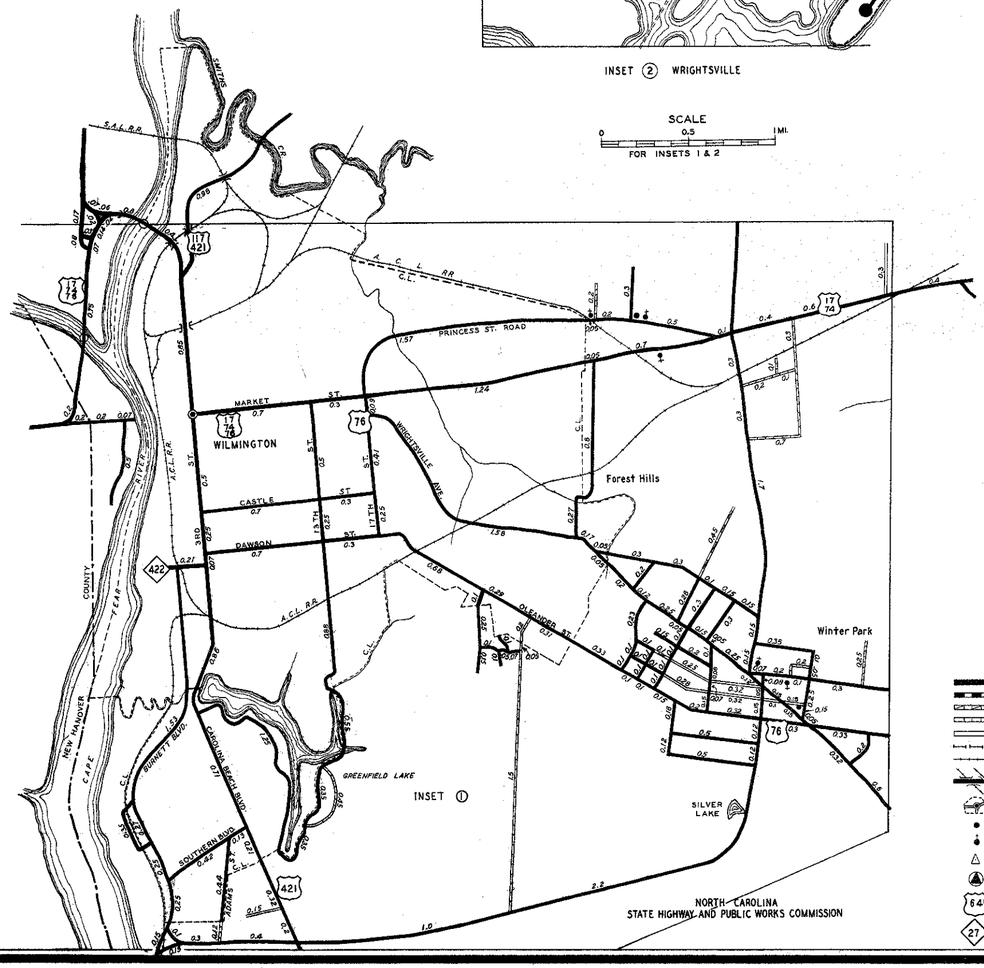

LEGEND

- PAVED ROAD
- STONE SURFACED OR EQUIVALENT
- SOIL SURFACED ROAD
- GRADED AND DRAINED ROAD
- UNIMPROVED ROAD
- UNDERGROUND CABLE
- RAILROAD
- GRADE SEPARATION
- COUNTY SEAT ALSO INCORPORATED CITY
- SCHOOL
- CHURCH
- TRIANGULATION STATION
- FOREST SERVICE LOOKOUT STATION
- UNITED STATES HIGHWAY
- STATE HIGHWAY

NORTH CAROLINA
STATE HIGHWAY AND PUBLIC WORKS COMMISSION

1 – 1 – 53	
9 – 30 – 52	
5 – 1 – 52	
12 – 20 – 51	
9 – 28 – 51	
9 – 1 – 51	
5 – 31 – 51	
4 – 26 – 51	
2 – 1 – 51	
12 – 21 – 50	
10 – 27 – 50	
9 – 29 – 50	
6 – 3 – 50	
3 – 7 – 50	
10 – 28 – 49	
9 – 29 – 49	
8 – 30 – 49	
7 – 30 – 48	
6 – 26 – 48	
4 – 29 – 48	
5 – 28 – 47	
3 – 6 – 47	
11 – 27 – 46	
9 – 29 – 46	
10 – 24 – 45	
4 – 30 – 45	
3 – 23 – 45	
12 – 1 – 44	
REVISED	

NEW HANOVER

LITHOGRAPHED IN WINSTON-SALEM, N. C. BY WINSTON PTG. CO.

NORTHAMPTON COUNTY

FIRST DIVISION

SCALE MILES

0 1 2 3 4

TOWNS & INSET SCALE

0 0.5 Mi.

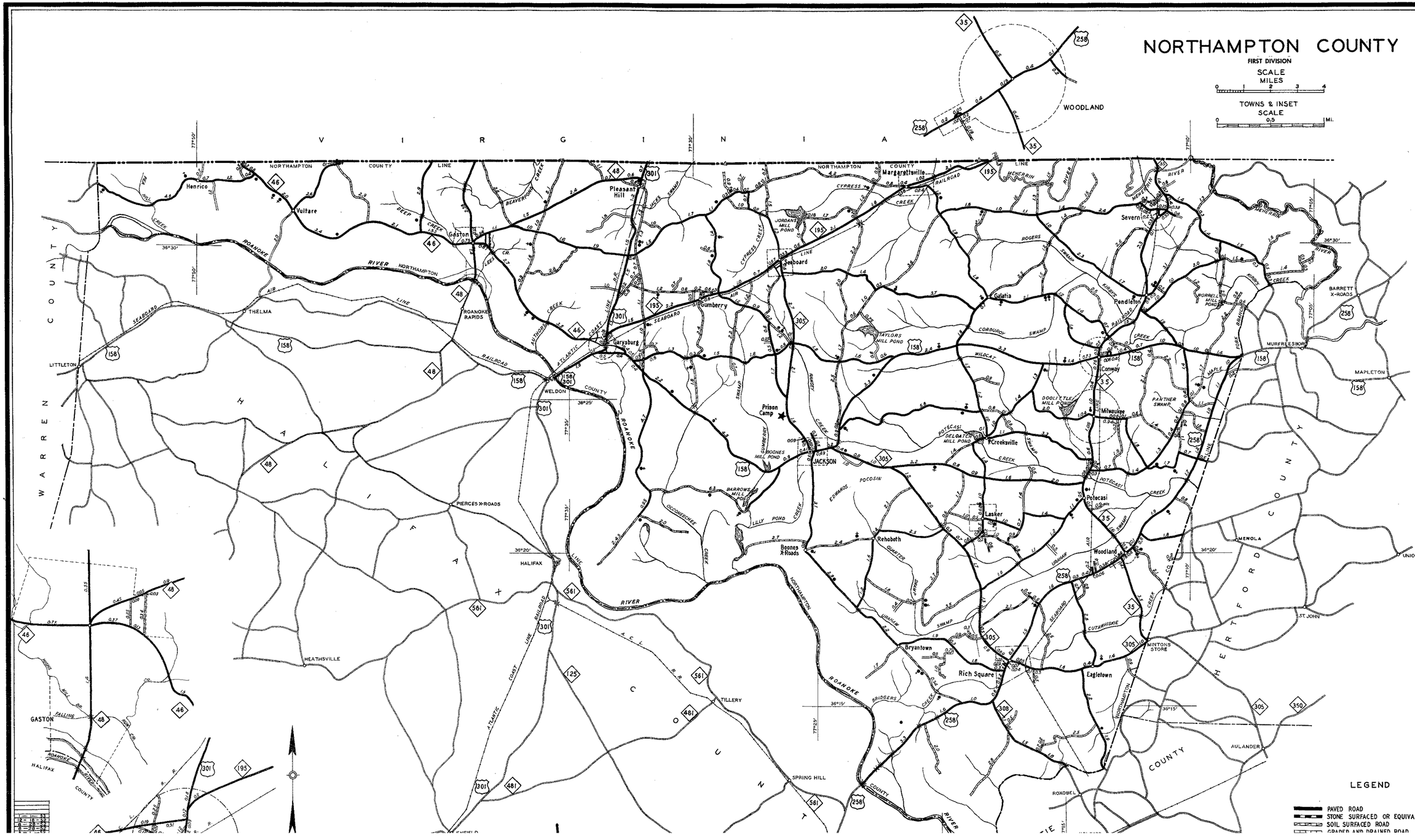

LEGEND

- PAVED ROAD
- STONE SURFACED OR EQUIVALENT
- SOIL SURFACED ROAD
- GRADED AND DRAINED ROAD

ONSLOW COUNTY

THIRD DIVISION

SCALE
MILES
0 1 2 3 4

NORTH CAROLINA
STATE HIGHWAY AND PUBLIC WORKS COMMISSION

SHEET 1 OF 2

LEGEND

- PAVED ROAD
- STONE SURFACED OR EQUIVALENT
- SOIL SURFACED ROAD
- GRADED AND DRAINED ROAD
- UNIMPROVED ROAD
- UNDERGROUND CABLE
- RAILROAD
- GRADE SEPARATION
- COUNTY SEAT ALSO INCORPORATED CITY
- SCHOOL
- CHURCH
- TRIANGULATION STATION
- UNITED STATES HIGHWAY
- STATE HIGHWAY

REVISED
1 — 1 — 53
11 — 21 — 52
8 — 28 — 52
5 — 1 — 52
3 — 26 — 52
2 — 28 — 52
1 — 30 — 51
6 — 28 — 51
5 — 1 — 51
5 — 31 — 51
4 — 26 — 51
4 — 3 — 51
3 — 1 — 51
11 — 30 — 50
10 — 27 — 50
3 — 7 — 50
6 — 4 — 50
12 — 22 — 49
9 — 1 — 49
6 — 30 — 49
4 — 20 — 49
1 — 27 — 49
7 — 29 — 48
7 — 4 — 48
6 — 28 — 47
5 — 28 — 47
9 — 6 — 47
10 — 30 — 46
8 — 29 — 46
1 — 8 — 46
6 — 20 — 45
12 — 1 — 44

ONSLOW

LITHOGRAPHED IN WINSTON-SALEM, N. C. BY WINSTON PTG. CO.

ONSLOW COUNTY
SUPPLEMENT
THIRD DIVISION

SCALE
0 0.5 MI.

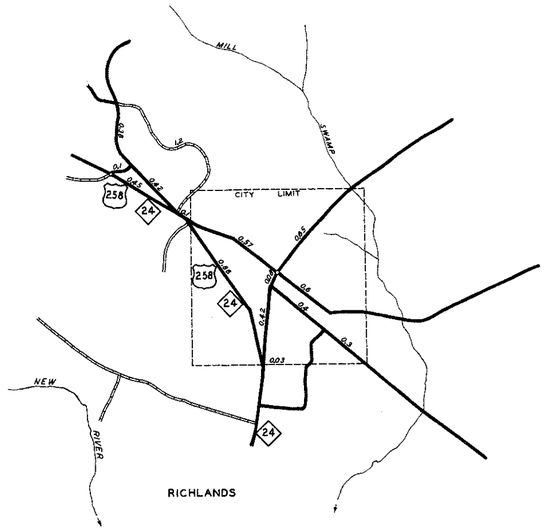

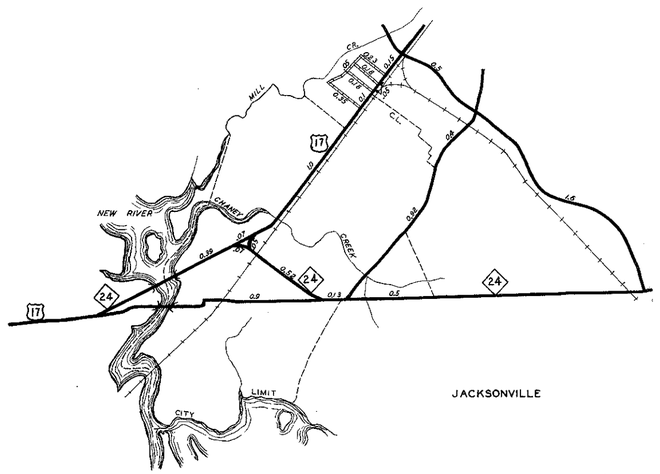

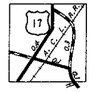

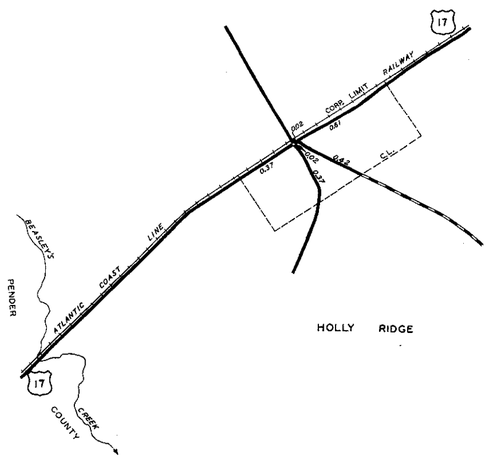

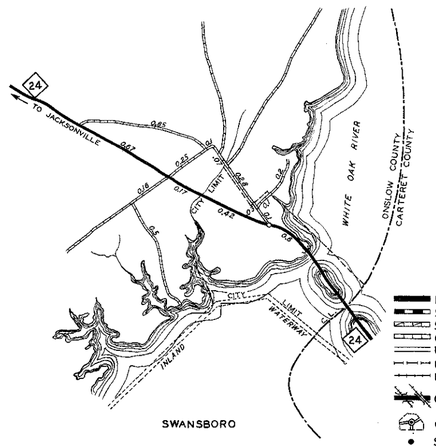

LEGEND

- PAVED ROAD
- STONE SURFACED OR EQUIVALENT
- SOIL SURFACED ROAD
- GRADED AND DRAINED ROAD
- UNIMPROVED ROAD
- UNDERGROUND CABLE
- RAILROAD
- GRADE SEPARATION
- COUNTY SEAT ALSO INCORPORATED CITY
- SCHOOL
- CHURCH
- TRIANGULATION STATION
- FOREST SERVICE LOOKOUT STATION
- 64 UNITED STATES HIGHWAY
- 27 STATE HIGHWAY

NORTH CAROLINA
STATE HIGHWAY AND PUBLIC WORKS COMMISSION

1 - 1 - 53
REVISED

SHEET 2 OF 2

LITHOGRAPHED IN WINSTON-SALEM, N. C. BY WINSTON PTG. CO.

ORANGE COUNTY

SEVENTH DIVISION

SCALE
MILES
0 1 2 3 4

CASWELL COUNTY
PERSON COUNTY
GRANVILLE COUNTY
DURHAM COUNTY
ORANGE COUNTY
ALAMANCE COUNTY
CHATHAM COUNTY

JERICHO
ANDERSON
BAYNES
RIDGEVILLE
BUSHY FORK
GORDONTON
TIMBERLAKE
MT. TIRZAH
HURDLE MILLS
CORBETT
PROSPECT HILL
ORANGE
Carr
Mc Dade
Cedar Grove
Schley
LYNDONER
ROUGEMONT
QUAILROOST
A.T.&T. UNDERGROUND CABLE
36° 10'
MEBANE
HILLSBORO
Miles
Efland
Cheeks X-Rds.
INSET 1
INSET 2
Prison Camp
University
DUKE FOREST
CRYSTAL LAKE
BRAGGTOWN
DURHAM
SOUTHERN RAILWAY
Buckhorn
SWEPSONVILLE
Blackwood Station
Orange Grove
Dodsons X-Rds.
Eubanks
Teer
SAXAPAHAW
Calvander
AIR PORT
Chapel Hill
Carrboro
INSET 3
BLAND
UNIVERSITY LAKE
EDWARDS MTN.
TERRELLS
35° 55'
79° 05'
HAW RIVER
ORANGE COUNTY LINE
PERSON COUNTY LINE
GRANVILLE COUNTY LINE
DURHAM COUNTY LINE
CHATHAM COUNTY LINE
ALAMANCE COUNTY LINE

1 – f – 53	
11 – 21 – 52	
6 – 28 – 52	
7 – 31 – 52	
12 – 20 – 51	
9 – 28 – 51	
9 – 1 – 51	
11 – 30 – 50	
2 – 14 – 51	
6 – 3 – 50	
8 – 20 – 49	
6 – 7 – 49	
3 – 31 – 49	
1 – 27 – 49	
2 – 28 – 48	
11 – 6 – 47	
5 – 28 – 47	
3 – 27 – 47	
3 – 6 – 47	
10 – 30 – 46	
9 – 27 – 46	
5 – 29 – 46	
12 – 1 – 44	
REVISED	

ORANGE

INSET (1) EFLAND

INSET (2) HILLSBORO

INSET (3) CARRBORO & CHAPEL HILL

SCALE FOR INSETS 1-2-3
0 0.5 1

NORTH CAROLINA
STATE HIGHWAY AND PUBLIC WORKS COMMISSION

MEBANE

SCALE
0 0.5 1

LEGEND

- PAVED ROAD
- STONE SURFACED OR EQUIVALENT
- SOIL SURFACED ROAD
- GRADED AND DRAINED ROAD
- UNIMPROVED ROAD
- UNDERGROUND CABLE
- RAILROAD
- GRADE SEPARATION
- COUNTY SEAT ALSO INCORPORATED CITY
- SCHOOL
- CHURCH
- TRIANGULATION STATION
- FOREST SERVICE LOOKOUT STATION
- 64 UNITED STATES HIGHWAY
- 27 STATE HIGHWAY

LITHOGRAPHED IN WINSTON-SALEM, N. C. BY WINSTON PTG. CO.

PAMLICO COUNTY

SECOND DIVISION

SCALE MILES

0 1 2 3 4

SCALE

0 0.5 1 MI.

FOR TOWNS & INSETS

BAYBORO AND STONEWALL

ARAPAHOE

INSET (1) ORIENTAL

PAMLICO SOUND

PAMLICO RIVER

BAY RIVER

NEUSE RIVER

BEAUFORT COUNTY

CRAVEN COUNTY

JONES COUNTY

CARTERET COUNTY

COXS X ROADS

BONNERTON

EDWARD

AURORA

ROYAL

IDALIA

VANCEBORO

ERNUL

CANTON

ASKIN

JASPER

SPRING HOPE

CLARKS

WASHINGTON FORKS

NEW BERN

BRIDGETON

JAMES CITY

RHEMS

THURMAN

POLLOCKSVILLE

CROATAN

RIVERDALE

CROATAN NATIONAL FOREST

CUNNINGHAM FIELD MARINE AIR BASE

MERRIMON

Olympia

Reelsboro

Grantsboro

Alliance

BAYBORO

Stonewall

Bay City

Scotts Store

Arapahoe

Janeiro

Fulford Pt.

Lowland

Hobucken

Mesic

Cash Corner

Vandemere

Maribel

Florence

Merritt

Pamlico

Whortonville

Oriental

Janeiro

Fulford Pt.

Persimmon Pt.

Bay River Pt.

Minnesott Beach

Wilkinson Point

Cherry Pt.

Cedar Island Bay

Turnigan Bay

South River

Long Bay

Hyde Co.

Pungo River

Atlantic Coast Line R.R.

Norfolk Southern R.R.

A.C.L.R.R.

A.&N.C.R.R.

Intracoastal Waterway

Pamlico County Line

Broad Creek

Upper Broad Creek

Upper Pamlico Creek

South Creek

Hickory Point

Indian Island

Oyster Cr.

James Cr.

Eastham Cr.

Spring Cr.

Mouse Harbor

Jones Bay

Goose Bay

Middle Bay

Whittaker Cr.

Oakland Cr.

Bonner Bay

Bay Cr.

Kershaw Cr.

Greens Cr.

Wilkinson Cr.

Beard Cr.

Harmon Cr.

Upper Broad Creek

Lower Broad Creek

Goose Cr.

Oak Cr.

Dark Cr.

Bay Tree Cr.

Bay Cr.

Pocosin

Bay City

Pocosin

Pocosin

Pocosin

Pamlico County Line

Pamlico River Line

Neuse River Line

Intracoastal Waterway

35°05'

35°15'

35°00'

76°55'

76°50'

76°40'

76°30'

76°35'

76°50'

LEGEND

- PAVED ROAD
- STONE SURFACED OR EQUIVALENT
- SOIL SURFACED ROAD
- GRADED AND DRAINED ROAD
- UNIMPROVED ROAD
- UNDERGROUND CABLE
- RAILROAD
- GRADE SEPARATION
- COUNTY SEAT ALSO INCORPORATED CITY
- SCHOOL
- CHURCH
- TRIANGULATION STATION
- FOREST SERVICE LOOKOUT STATION
- 64 UNITED STATES HIGHWAY
- 27 STATE HIGHWAY

NORTH CAROLINA
STATE HIGHWAY AND PUBLIC WORKS COMMISSION

REVISED
1-1-53
11-21-52
9-30-52
6-28-52
5-1-52
11-30-51
7-6-51
4-26-51
4-3-51
11-30-50
5-2-50
12-22-49
6-30-49
7-29-48
5-28-47
8-12-47
6-27-46
12-1-44

PAMLICO

LITHOGRAPHED IN WINSTON-SALEM, N. C. BY WINSTON PTG. CO.

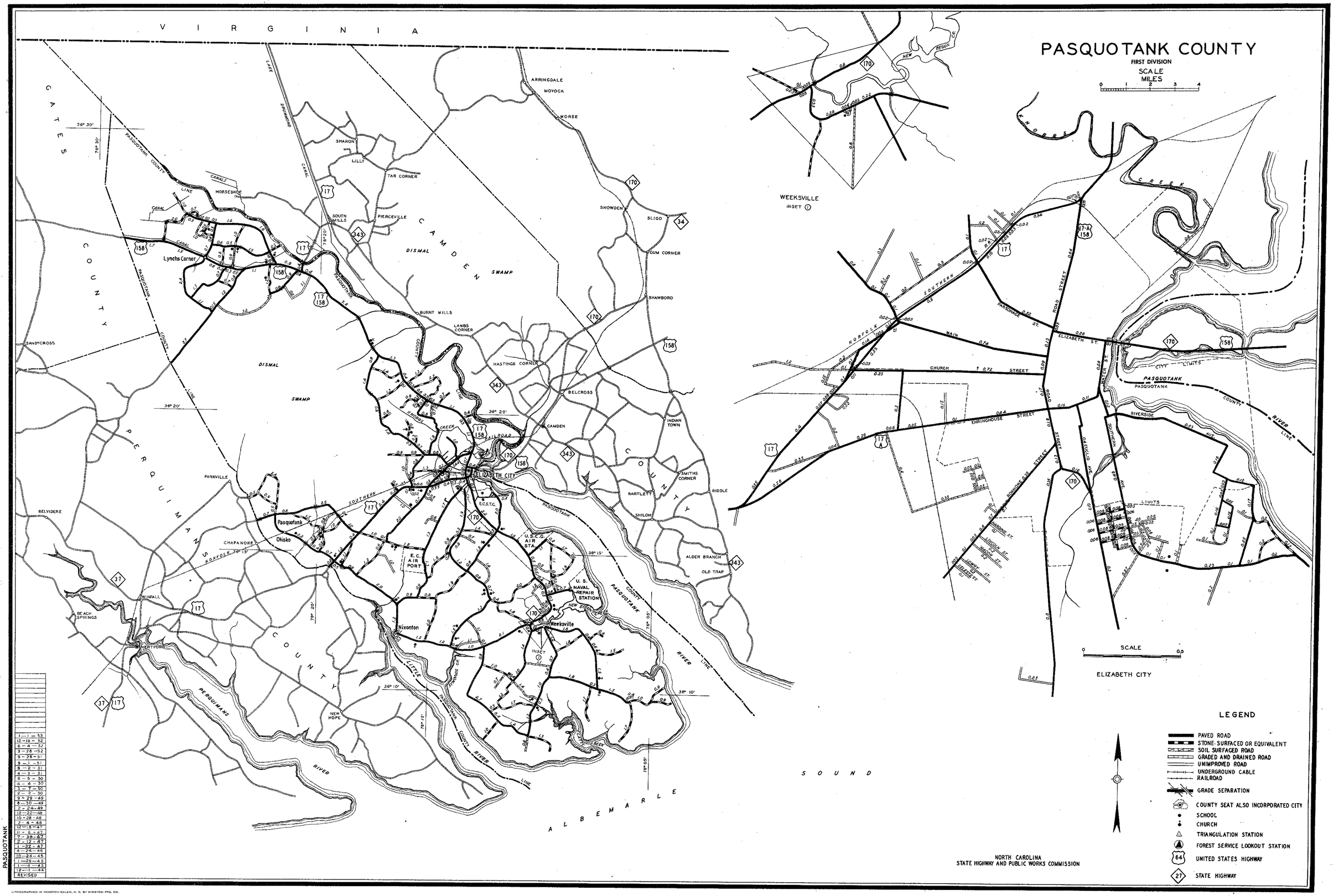
PASQUOTANK COUNTY
FIRST DIVISION
SCALE
MILES
0 1 2 3 4
VIRGINIA
GATES COUNTY
PERQUIMANS COUNTY
CAMDEN COUNTY
ALBEMARLE SOUND
DISMAL SWAMP
LAKE DRUMMOND CANAL
PASQUOTANK COUNTY LINE
PASQUOTANK RIVER
LITTLE RIVER
KNOBBS CREEK
NORFOLK SOUTHERN RR
ARRINGDALE
MOYOCK
MORSE
SHARON
LILLY
TAR CORNER
HORSESHOE
SOUTH MILLS
PIERCEVILLE
SNOWDEN
SLIGO
GUM CORNER
SHAWBORO
BURNT MILLS
LAMBS CORNER
HASTINGS CORNER
BELCROSS
CAMDEN
INDIAN TOWN
SMITHS CORNER
RIDDLE
BARTLETT
SHILOH
ALDER BRANCH
OLD TRAP
SANDYCROSS
PARKVILLE
BELVIDERE
CHAPANOKE
Pasquotank
Okisko
Lynchs Corner
ELIZABETH CITY
E.C.S.T.C.
E.C. AIR PORT
U.S.C.G. AIR STA.
U.S. NAVAL REPAIR STATION
Weeksville
Nixonton
WINFALL
BEACH SPRINGS
HERTFORD
NEW HOPE
INSET 1
WEEKSVILLE
INSET 1
NEW BEGUN CR.
KNOBBS CREEK
PASQUOTANK RIVER
CITY LIMITS
PASQUOTANK COUNTY LINE
MAIN STREET
CHURCH STREET
EHRINGHOUSE STREET
RIVERSIDE AVE.
ELIZABETH ST.
PARSONAGE ST.
ROAD STREET
WATER ST.
EUCLID AVE.
SOUTHERN AVE.
ROANOKE STREET
HARRING ST.
LINCOLN ST.
MACON ST.
LOWRY ST.
CELESTE ST.
SCALE
0 0.5
ELIZABETH CITY
LEGEND
PAVED ROAD
STONE SURFACED OR EQUIVALENT
SOIL SURFACED ROAD
GRADED AND DRAINED ROAD
UNIMPROVED ROAD
UNDERGROUND CABLE
RAILROAD
GRADE SEPARATION
COUNTY SEAT ALSO INCORPORATED CITY
SCHOOL
CHURCH
TRIANGULATION STATION
FOREST SERVICE LOOKOUT STATION
64 UNITED STATES HIGHWAY
27 STATE HIGHWAY
NORTH CAROLINA
STATE HIGHWAY AND PUBLIC WORKS COMMISSION
PASQUOTANK
1 — 1 — 53
12 — 18 — 52
6 — 4 — 52
3 — 28 — 52
9 — 28 — 51
9 — 1 — 51
8 — 2 — 51
4 — 3 — 51
6 — 6 — 50
4 — 4 — 50
3 — 7 — 50
2 — 2 — 50
9 — 29 — 49
6 — 30 — 49
2 — 24 — 49
12 — 22 — 48
10 — 28 — 48
2 — 4 — 48
12 — 18 — 47
11 — 6 — 47
7 — 30 — 47
2 — 12 — 47
1 — 32 — 47
4 — 24 — 46
10 — 24 — 45
1 — 26 — 45
1 — 4 — 45
12 — 1 — 44
REVISED
LITHOGRAPHED IN WINSTON-SALEM, N. C. BY WINSTON PFG. CO.

PENDER COUNTY

THIRD DIVISION

SCALE MILES

0 1 2 3 4

DUPLIN COUNTY

SAMPSON COUNTY

BLADEN COUNTY

COLUMBUS COUNTY

BRUNSWICK COUNTY

NEW HANOVER COUNTY

ONSLOW COUNTY

PENDER COUNTY LINE

ATLANTIC OCEAN

ANGOLA BAY

HOLLY SHELTER BAY

PENDERLEA HOMESTEAD

Coastal Plains Sta. Exp. Station

Willard

Maple Hill

Wallace

Teachey

Tin City

Harrells Store

Doctors

Newtons Cross Road

Ivanhoe

Reb-Kee

Penderlea

Watha

Van Eden

Player

Costin

Piney Wood

Rhyne X-Rds.

Prison Camp

Burgaw

Atkinson

Ward's Corner

Malpass Corner

St Helena

Yamcraw

Point Caswell

Currie

Modres Creek Battle Field

Highsmith

Ashton

Rocky Point

Montague

Long Creek

Clarks Landing

Pauls Place

Richards

Castle Hayne

Scotts Hill

Hampstead

Annandale

Sloop Point

Watts Landing

Surf City

Edgecombe

Folkstone

Dixon

Hollyridge

Morris Landing

Freeman

Delco

Acme

North West

Maco

Phoenix

Eastbrook

Malmo

Royster

Wrightsboro

Old Topsail Inlet

New Topsail Inlet

New Topsail Beach

Topsail Island

Inset 1

Inset 2

Inset 3

REVISED
1 – 1 – 53
10 – 23 – 52
6 – 26 – 52
3 – 26 – 52
12 – 20 – 51
11 – 1 – 51
9 – 28 – 51
9 – 31 – 51
4 – 26 – 51
4 – 3 – 51
3 – 1 – 51
12 – 21 – 50
10 – 22 – 50
9 – 29 – 50
11 – 28 – 49
10 – 28 – 49
6 – 30 – 49
4 – 28 – 49
4 – 1 – 48
10 – 30 – 46
8 – 29 – 46
10 – 24 – 45
6 – 20 – 45
5 – 9 – 45
12 – 1 – 44

LEGEND

- PAVED ROAD
- STONE SURFACED OR EQUIVALENT
- SOIL SURFACED ROAD
- GRADED AND DRAINED ROAD
- UNIMPROVED ROAD
- UNDERGROUND CABLE
- RAILROAD
- GRADE SEPARATION
- COUNTY SEAT ALSO INCORPORATED CITY
- SCHOOL
- CHURCH
- TRIANGULATION STATION
- FOREST SERVICE LOOKOUT STATION
- 64 UNITED STATES HIGHWAY
- 27 STATE HIGHWAY

NORTH CAROLINA
STATE HIGHWAY AND PUBLIC WORKS COMMISSION

SHEET 1 OF 2

LITHOGRAPHED IN WINSTON-SALEM, N. C. BY WINSTON PTG. CO.

PENDER COUNTY
SUPPLEMENT
THIRD DIVISION

SCALE
0 0.5 1.0

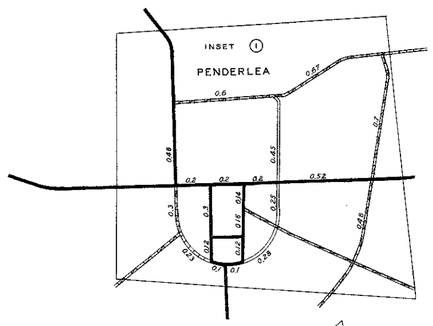

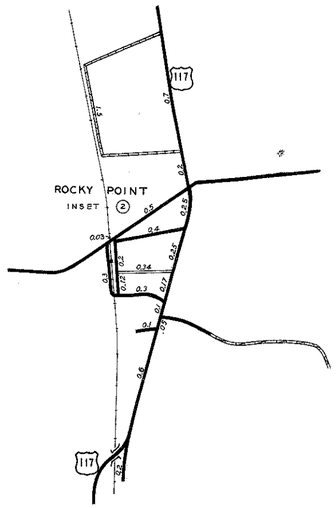

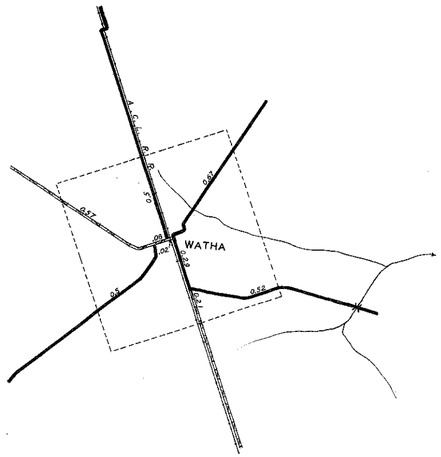

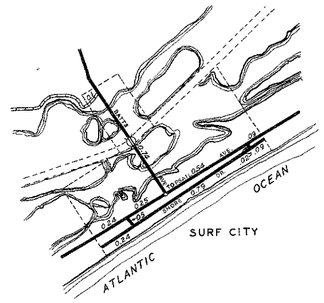

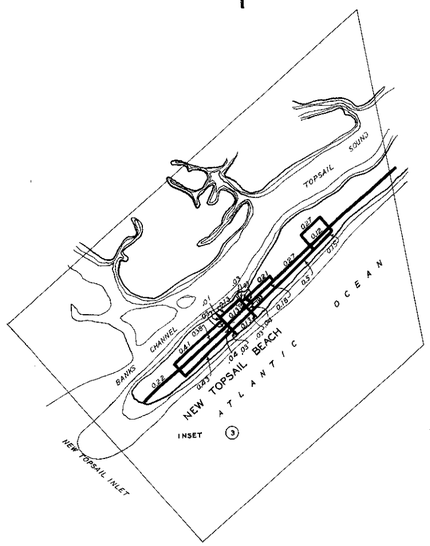

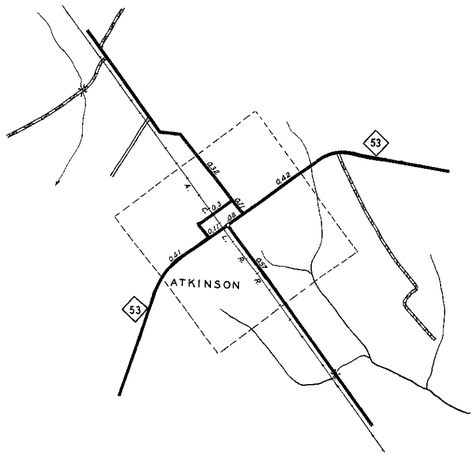

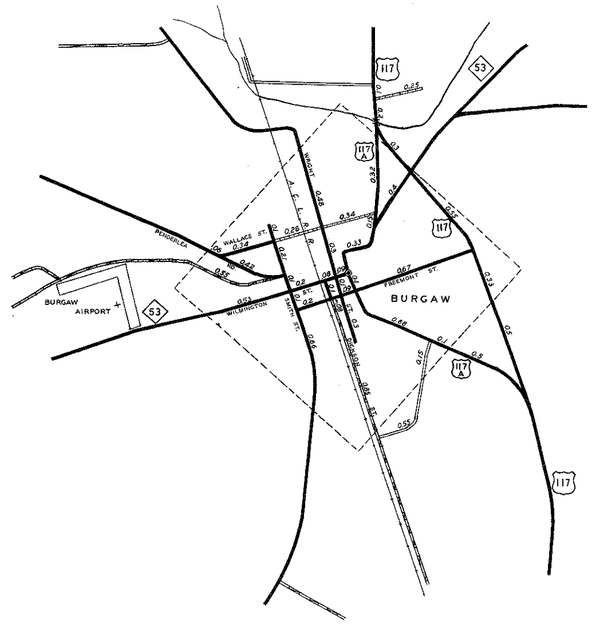

PAVED ROAD
STONE SURFACED OR EQUIVALENT
SOIL SURFACED ROAD
GRADED AND DRAINED ROAD
UNIMPROVED ROAD
UNDERGROUND CABLE
RAILROAD
GRADE SEPARATION
COUNTY SEAT ALSO INCORPORATED CITY
SCHOOL
CHURCH
TRIANGULATION STATION
FOREST SERVICE LOOKOUT STATION
64 UNITED STATES HIGHWAY
27 STATE HIGHWAY

NORTH CAROLINA
STATE HIGHWAY AND PUBLIC WORKS COMMISSION

SHEET 2 OF 2

PENDER SUPP.

1-1-53
8-28-52
6-26-52
6-4-52
5-1-52
1-28-52
REVISED

LITHOGRAPHED IN WINSTON-SALEM, N. C. BY WINSTON PTG. CO.

PERQUIMANS COUNTY

FIRST DIVISION

SCALE MILES

0 1 2 3 4

GATES COUNTY

HERTFORD COUNTY

CHOWAN COUNTY

PERQUIMANS COUNTY

PASQUOTANK COUNTY

CAMDEN COUNTY

TYRRELL COUNTY

WASHINGTON COUNTY

ALBEMARLE SOUND

GATESVILLE

TROTVILLE

SANDYCROSS

MINTONSVILLE

HOBBSVILLE

HARRELLSVILLE

LLOYD X-ROADS

CANNON FERRY

RYLAND

SNOW HILL X-ROADS

SMALLS X-ROADS

TYNER

COLERAIN

CISCO

MAVATON

ROCKY HOCK

VALHALLA

MT. GOULD

ASHLAND

MACEDONIA

EDENTON

YEOPIM

ST. JOHNS

LYNCHS CORNER

BURNT MILLS

LAMBS CORNER

HASTINGS CORNER

CAMDEN

ELIZABETH CITY

BARTLETT

SHILOH

ALDER BRANCH

OLD TRAP

WEEKSVILLE

WINFALL, N.C.

HERTFORD, N.C.

Whiteston

Belvidere

Parkville

Chapanoke

Woodville

Prison Camp

Winfall

Beach Springs

HERTFORD

Bethel

New Hope

HARVEYS NECK SEAPLANE BASE

HARVEYS POINT

CHOWAN RIVER

PERQUIMANS RIVER

PASQUOTANK RIVER

SOUTHERN RAILROAD

NORFOLK SOUTHERN RAILROAD

PERQUIMANS COUNTY LINE

76°30'

76°35'

76°25'

76°15'

36°20'

36°10'

36°05'

SCALE

0 0.5 1 Mi.

INSET ①

WOODVILLE

PASQUOTANK

LITTLE RIVER

COUNTY

Prison Camp

LEGEND

- PAVED ROAD
- STONE SURFACED OR EQUIVALENT
- SOIL SURFACED ROAD
- GRADED AND DRAINED ROAD
- UNIMPROVED ROAD
- UNDERGROUND CABLE
- RAILROAD
- GRADE SEPARATION
- COUNTY SEAT ALSO INCORPORATED CITY
- SCHOOL
- CHURCH
- TRIANGULATION STATION
- FOREST SERVICE LOOKOUT STATION
- 64 UNITED STATES HIGHWAY
- 27 STATE HIGHWAY

NORTH CAROLINA
STATE HIGHWAY AND PUBLIC WORKS COMMISSION

1—1	53
12—18	52
7—31	52
6—4	52
3—28	52
5—7	50
2—2	50
9—1	49
6—30	48
1—27	48
10—28	48
7—29	48
12—18	47
10—30	46
1—9	46
8—29	45
12—1	44

REVISED

PERQUIMANS

LITHOGRAPHED IN WINSTON-SALEM, N. C. BY WINSTON PTG. CO.

PERSON COUNTY

FIFTH DIVISION

SCALE
MILES
0 1 2 3 4

V I R G I N I A

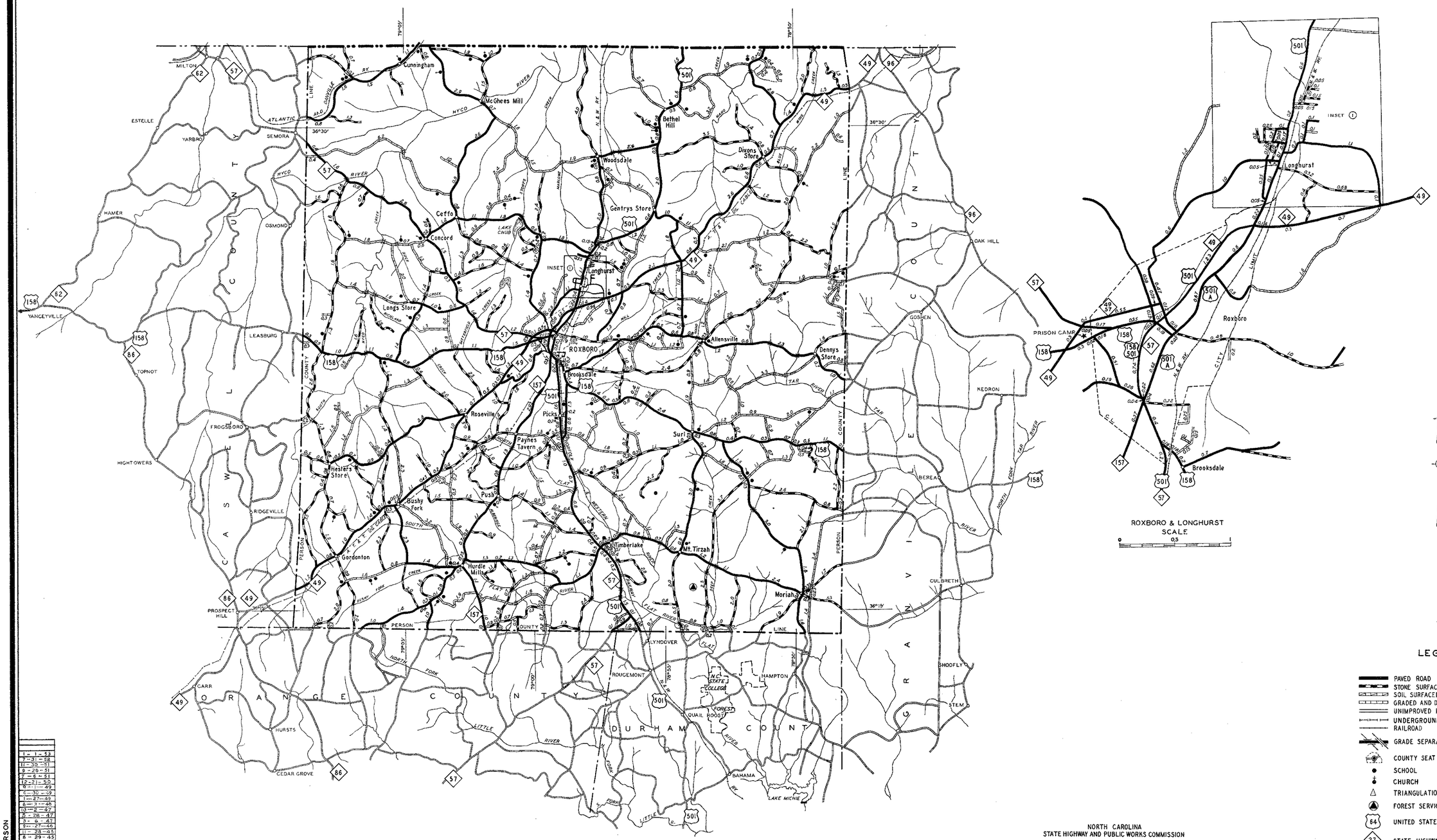

ROXBORO & LONGHURST
SCALE
0 0.5 1

LEGEND

- PAVED ROAD
- STONE SURFACED OR EQUIVALENT
- SOIL SURFACED ROAD
- GRADED AND DRAINED ROAD
- UNIMPROVED ROAD
- UNDERGROUND CABLE
- RAILROAD
- GRADE SEPARATION
- COUNTY SEAT ALSO INCORPORATED CITY
- SCHOOL
- CHURCH
- TRIANGULATION STATION
- FOREST SERVICE LOOKOUT STATION
- UNITED STATES HIGHWAY (64)
- STATE HIGHWAY (27)

NORTH CAROLINA
STATE HIGHWAY AND PUBLIC WORKS COMMISSION

1 – 1 – 53
7 – 31 – 52
11 – 30 – 51
9 – 26 – 51
7 – 6 – 51
12 – 21 – 50
9 – 1 – 49
6 – 30 – 49
1 – 27 – 49
6 – 3 – 48
10 – 2 – 47
9 – 28 – 47
5 – 6 – 47
9 – 27 – 46
11 – 28 – 45
8 – 29 – 45
12 – 1 – 44
REVISED

PERSON

LITHOGRAPHED IN WINSTON-SALEM, N. C. BY WINSTON PTG. CO.

PITT COUNTY

SECOND DIVISION

SCALE
MILES
0 1 2 3 4

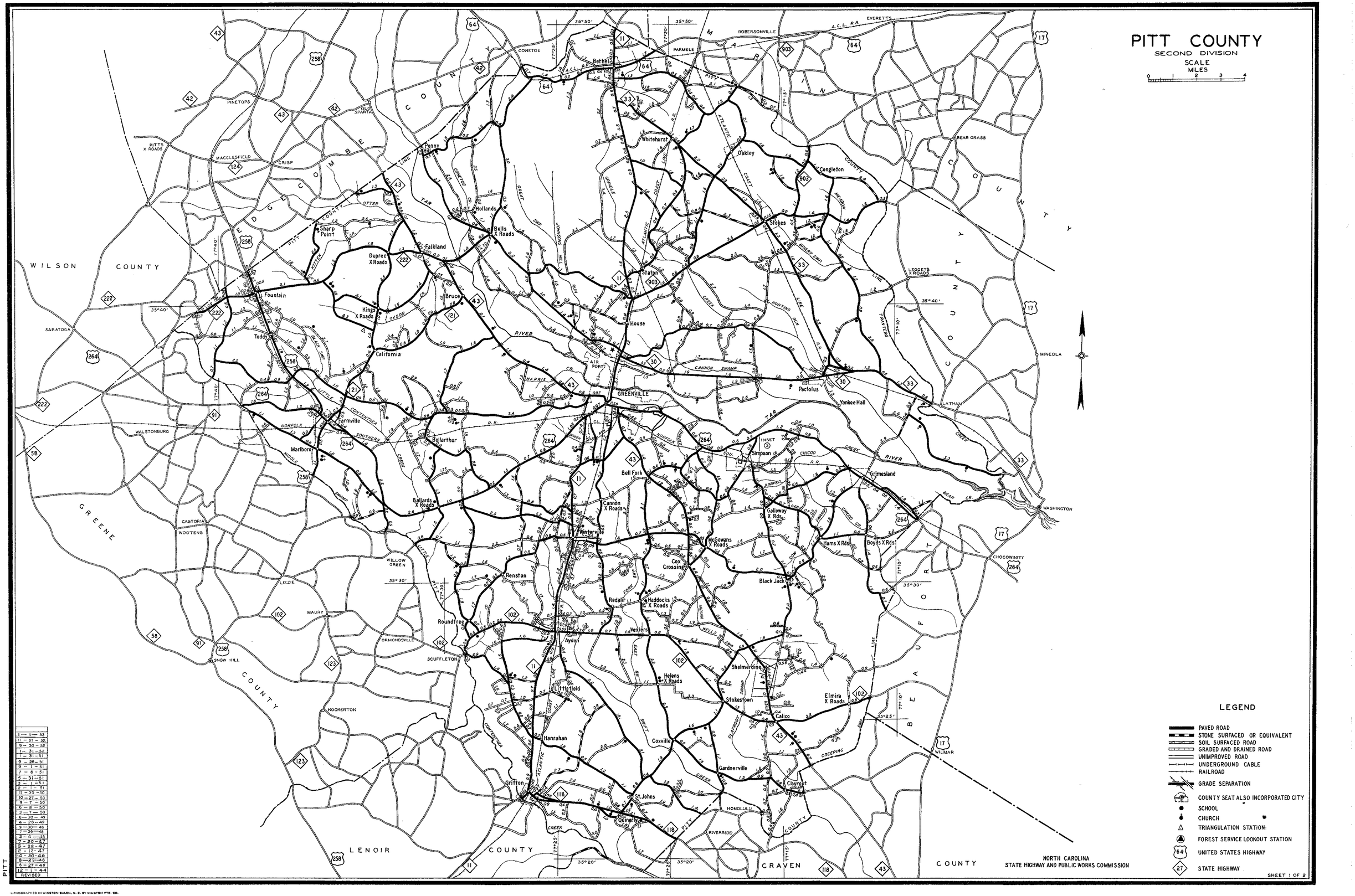

1 — 1 — 53	
11 — 21 — 52	
9 — 30 — 52	
1 — 31 — 52	
1 — 31 — 51	
9 — 28 — 51	
9 — 1 — 51	
7 — 6 — 51	
5 — 31 — 51	
9 — 1 — 51	
2 — 1 — 51	
11 — 30 — 50	
10 — 27 — 50	
9 — 7 — 50	
6 — 8 — 50	
3 — 7 — 50	
6 — 30 — 49	
6 — 28 — 49	
9 — 30 — 48	
7 — 29 — 48	
2 — 6 — 48	
7 — 30 — 47	
5 — 28 — 47	
2 — 12 — 47	
10 — 30 — 46	
8 — 21 — 46	
6 — 27 — 46	
12 — 1 — 44	
REVISED	

LEGEND

- PAVED ROAD
- STONE SURFACED OR EQUIVALENT
- SOIL SURFACED ROAD
- GRADED AND DRAINED ROAD
- UNIMPROVED ROAD
- UNDERGROUND CABLE
- RAILROAD
- GRADE SEPARATION
- COUNTY SEAT ALSO INCORPORATED CITY
- SCHOOL
- CHURCH
- TRIANGULATION STATION
- FOREST SERVICE LOOKOUT STATION
- UNITED STATES HIGHWAY
- STATE HIGHWAY

NORTH CAROLINA
STATE HIGHWAY AND PUBLIC WORKS COMMISSION

SHEET 1 OF 2

LITHOGRAPHED IN WINSTON-SALEM, N. C. BY WINSTON PTG. CO.

PITT COUNTY
SUPPLEMENT
SECOND DIVISION

SCALE 0 0.5 1 MI.

FARMVILLE

SHELMERDINE

PACTOLUS

FALKLAND

WINTERVILLE

GRIMESLAND
C. L. INDEFINITE

BRYAN

MARLBORO

SIMPSON

BELLARTHUR

GREENVILLE

NOT IN CITY

CITY-COUNTY AIRPORT

BETHEL

GRIFTON

AYDEN

STOKES

FOUNTAIN

1 – 1 – 53	
9 – 30 – 52	
7 – 31 – 52	
5 – 1 – 52	
1 – 31 – 51	
9 – 28 – 51	
9 – 1 – 51	
3 – 1 – 51	
2 – 1 – 51	
11 – 30 – 50	
9 – 7 – 50	
11 – 28 – 49	
6 – 30 – 49	
4 – 28 – 49	
7 – 29 – 48	
2 – 4 – 48	
8 – 28 – 47	
6 – 29 – 46	
11 – 28 – 45	
12 – 1 – 44	
REVISED	

PITT SUPP.

NORTH CAROLINA
STATE HIGHWAY AND PUBLIC WORKS COMMISSION

LEGEND

- PAVED ROAD
- STONE SURFACED OR EQUIVALENT
- SOIL SURFACED ROAD
- GRADED AND DRAINED ROAD
- UNIMPROVED ROAD
- UNDERGROUND CABLE
- RAILROAD
- GRADE SEPARATION
- COUNTY SEAT ALSO INCORPORATED CITY
- SCHOOL
- CHURCH
- TRIANGULATION STATION
- FOREST SERVICE LOOKOUT STATION
- UNITED STATES HIGHWAY
- STATE HIGHWAY

POLK COUNTY

FOURTEENTH DIVISION

SCALE
MILES
0 1 2 3 4

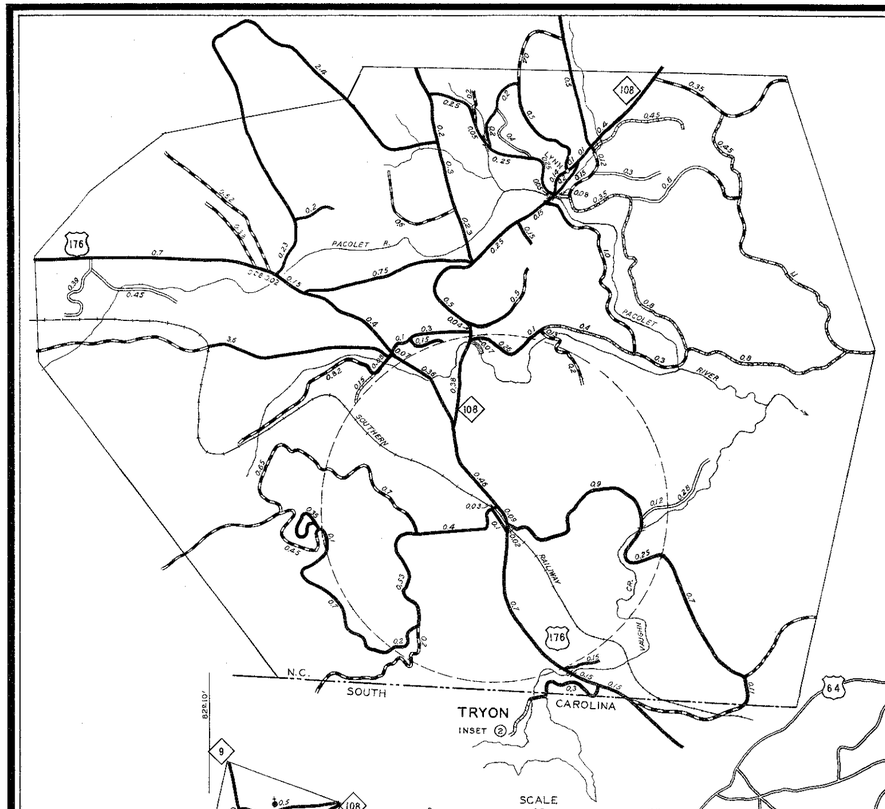

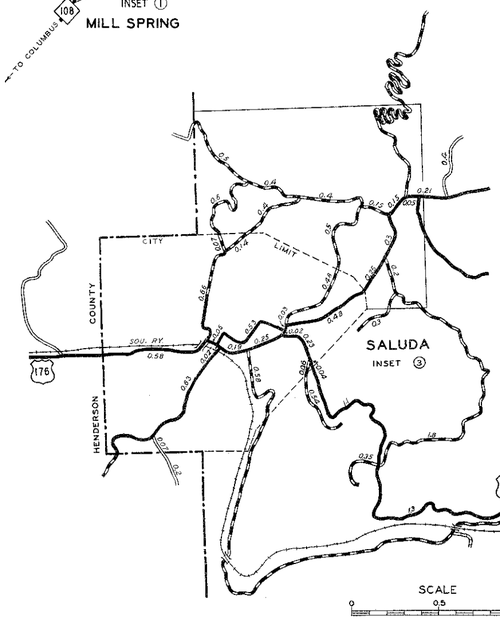

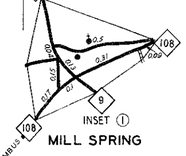

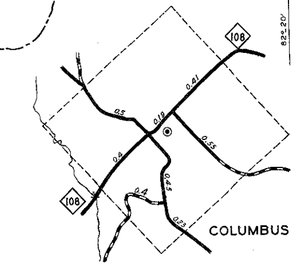

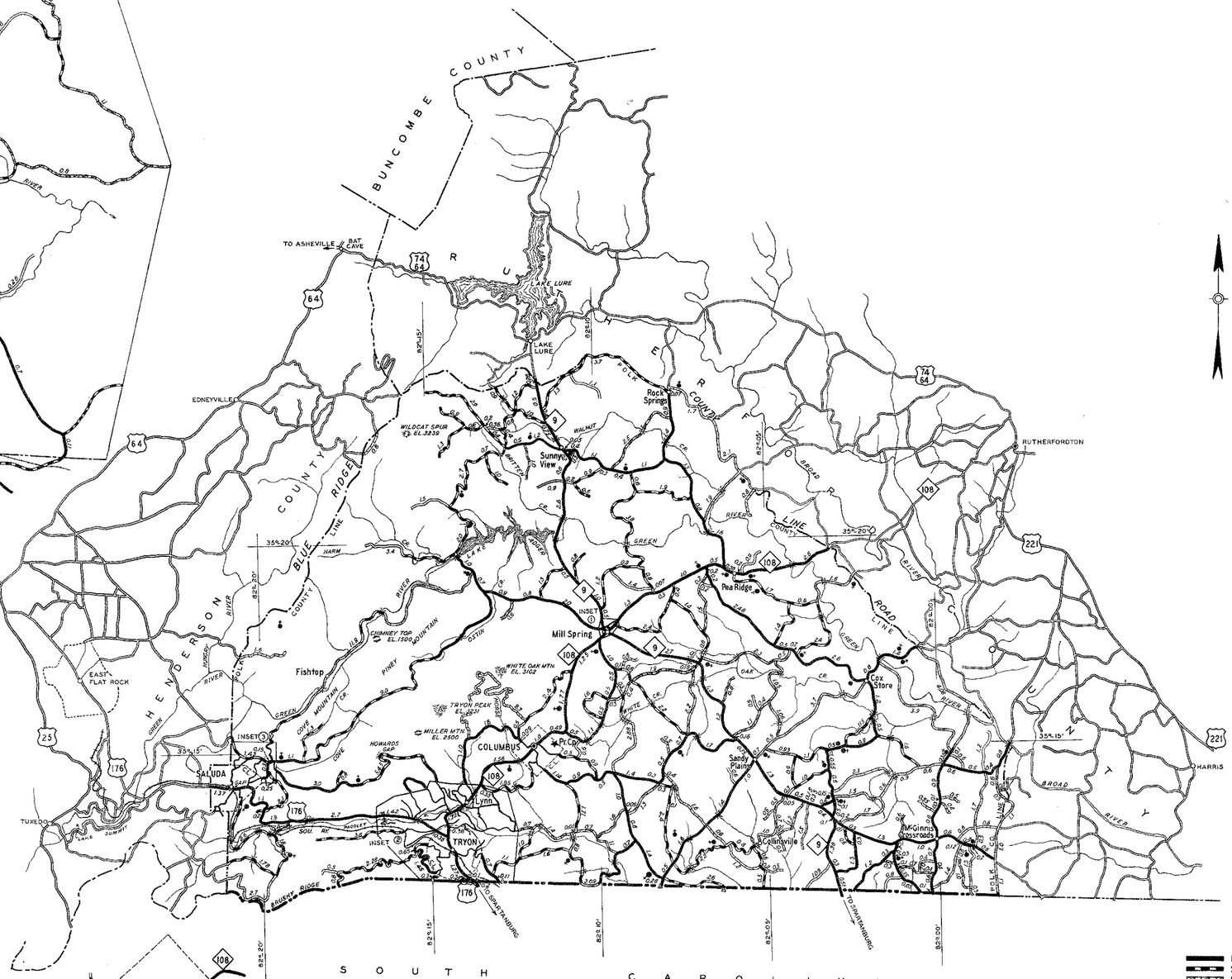

1 – 1 – 53	
7 – 31 – 52	
11 – 1 – 51	
9 – 1 – 51	
7 – 6 – 51	
5 – 31 – 51	
4 – 26 – 51	
4 – 3 – 51	
3 – 1 – 51	
10 – 27 – 50	
5 – 8 – 50	
4 – 4 – 50	
2 – 2 – 50	
6 – 30 – 49	
4 – 28 – 49	
7 – 29 – 48	
4 – 1 – 48	
2 – 4 – 48	
12 – 18 – 47	
10 – 2 – 47	
8 – 28 – 47	
7 – 30 – 47	
6 – 26 – 47	
5 – 28 – 47	
4 – 24 – 47	
1 – 22 – 47	
2 – 12 – 47	
10 – 30 – 46	
8 – 27 – 46	
1 – 9 – 46	
10 – 24 – 45	
7 – 25 – 45	
5 – 23 – 45	
12 – 1 – 44	
REVISED	

POLK

LEGEND

- PAVED ROAD
- STONE SURFACED OR EQUIVALENT
- SOIL SURFACED ROAD
- GRADED AND DRAINED ROAD
- UNIMPROVED ROAD
- UNDERGROUND CABLE
- RAILROAD
- GRADE SEPARATION
- COUNTY SEAT ALSO INCORPORATED CITY
- SCHOOL
- CHURCH
- TRIANGULATION STATION
- FOREST SERVICE LOOKOUT STATION
- 64 UNITED STATES HIGHWAY
- 27 STATE HIGHWAY

NORTH CAROLINA
STATE HIGHWAY AND PUBLIC WORKS COMMISSION

LITHOGRAPHED IN WINSTON-SALEM, N. C. BY WINSTON PTG. CO.

RANDOLPH COUNTY

EIGHTH DIVISION

SCALE
MILES
0 1 2 3 4

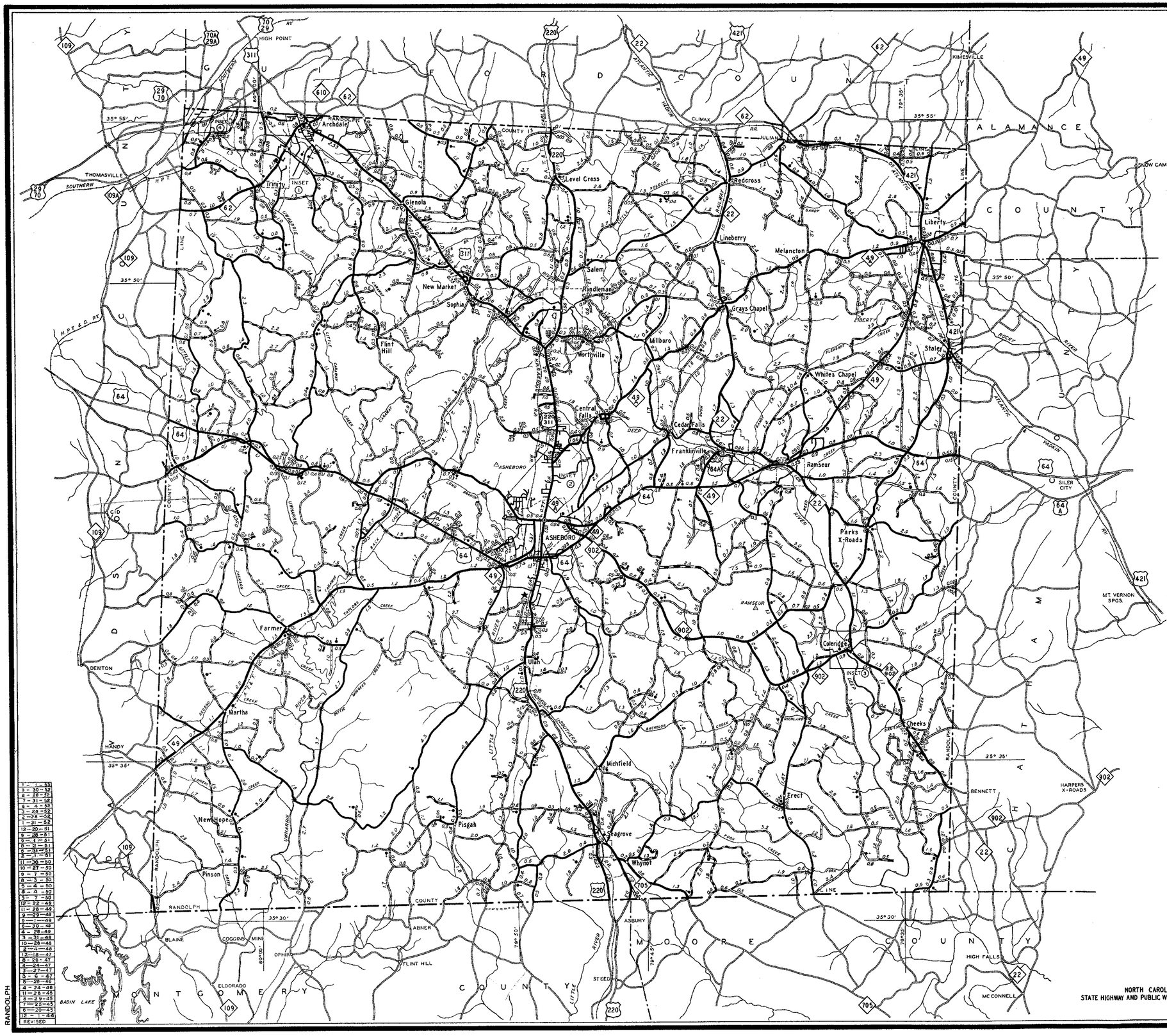

1 – 1 – 53	
9 – 30 – 52	
8 – 28 – 52	
7 – 31 – 52	
6 – 4 – 52	
3 – 28 – 52	
2 – 28 – 52	
1 – 31 – 52	
12 – 20 – 51	
9 – 28 – 51	
9 – 4 – 51	
8 – 3 – 51	
6 – 29 – 51	
2 – 7 – 51	
11 – 30 – 50	
10 – 27 – 50	
9 – 7 – 50	
8 – 3 – 50	
5 – 4 – 50	
4 – 4 – 50	
3 – 7 – 50	
12 – 22 – 49	
11 – 28 – 49	
9 – 29 – 49	
9 – 1 – 49	
6 – 30 – 49	
4 – 28 – 49	
3 – 31 – 49	
10 – 28 – 48	
8 – 4 – 48	
12 – 18 – 47	
8 – 26 – 47	
4 – 24 – 47	
3 – 27 – 47	
5 – 6 – 47	
8 – 28 – 46	
6 – 24 – 46	
11 – 28 – 45	
6 – 29 – 45	
7 – 22 – 45	
6 – 20 – 45	
12 – 1 – 45	
REVISED	

LEGEND

- PAVED ROAD
- STONE SURFACED OR EQUIVALENT
- SOIL SURFACED ROAD
- GRADED AND DRAINED ROAD
- UNIMPROVED ROAD
- UNDERGROUND CABLE
- RAILROAD
- GRADE SEPARATION
- COUNTY SEAT ALSO INCORPORATED CITY
- SCHOOL
- CHURCH
- TRIANGULATION STATION
- FOREST SERVICE LOOKOUT STATION
- 64 UNITED STATES HIGHWAY
- 27 STATE HIGHWAY

NORTH CAROLINA
STATE HIGHWAY AND PUBLIC WORKS COMMISSION

SHEET 1 OF 2

RANDOLPH

LITHOGRAPHED IN WINSTON-SALEM, N. C. BY WINSTON PTG. CO.

RANDOLPH COUNTY
SUPPLEMENT
EIGHTH DIVISION

SCALE
0 0.5 1 Mi.

LIBERTY AND STALEY

FRANKLINVILLE AND RAMSEUR

TRINITY AND ARCHDALE
INSET ①

COLERIDGE
INSET ③

SEAGROVE
INSET ④

ASHEBORO
INSET ②

LEGEND

- PAVED ROAD
- STONE SURFACED OR EQUIVALENT
- SOIL SURFACED ROAD
- GRADED AND DRAINED ROAD
- UNIMPROVED ROAD
- UNDERGROUND CABLE
- RAILROAD
- GRADE SEPARATION
- COUNTY SEAT ALSO INCORPORATED CITY
- SCHOOL
- CHURCH
- TRIANGULATION STATION
- FOREST SERVICE LOOKOUT STATION
- 64 UNITED STATES HIGHWAY
- 27 STATE HIGHWAY

NORTH CAROLINA
STATE HIGHWAY AND PUBLIC WORKS COMMISSION

SHEET 2 OF 2

RANDOLPH SUPR

1 - 1 - 53	
12 - 18 - 52	
9 - 30 - 52	
6 - 26 - 52	
5 - 30 - 52	
3 - 28 - 52	
2 - 28 - 52	
1 - 31 - 52	
12 - 20 - 51	
11 - 30 - 51	
11 - 1 - 51	
9 - 28 - 51	
9 - 1 - 51	
8 - 2 - 51	
5 - 31 - 51	
4 - 26 - 51	
10 - 27 - 50	
7 - 7 - 50	
5 - 3 - 50	
6 - 6 - 50	
4 - 4 - 50	
3 - 7 - 50	
11 - 28 - 49	
5 - 30 - 49	
4 - 28 - 49	
3 - 31 - 49	
6 - 30 - 48	
10 - 28 - 48	
2 - 4 - 48	
12 - 18 - 47	
8 - 26 - 47	
7 - 30 - 47	
4 - 26 - 47	
6 - 26 - 46	
8 - 29 - 45	
12 - 1 - 44	
REVISED	

LITHOGRAPHED IN WINSTON-SALEM, N. C. BY WINSTON PTG. CO.

RICHMOND COUNTY

EIGHTH DIVISION

SCALE
MILES
0 1 2 3 4

NORTH CAROLINA
STATE HIGHWAY AND PUBLIC WORKS COMMISSION

1 — 1 — 53	
10 — 23 — 52	
5 — 20 — 52	
9 — 28 — 51	
6 — 30 — 49	
1 — 6 — 48	
6 — 29 — 46	
1 — 9 — 46	
3 — 23 — 45	
12 — 1 — 44	
REVISED	

RICHMOND

LEGEND

- PAVED ROAD
- STONE SURFACED OR EQUIVALENT
- SOIL SURFACED ROAD
- GRADED AND DRAINED ROAD
- UNIMPROVED ROAD
- UNDERGROUND CABLE
- RAILROAD
- GRADE SEPARATION
- COUNTY SEAT ALSO INCORPORATED CITY
- SCHOOL
- CHURCH
- TRIANGULATION STATION
- FOREST SERVICE LOOKOUT STATION
- UNITED STATES HIGHWAY
- STATE HIGHWAY

SHEET 1 OF 2

LITHOGRAPHED IN WINSTON-SALEM, N. C. BY WINSTON PTG. CO.

RICHMOND COUNTY
SUPPLEMENT
EIGHTH DIVISION

SCALE
0 0.5 1 MI.

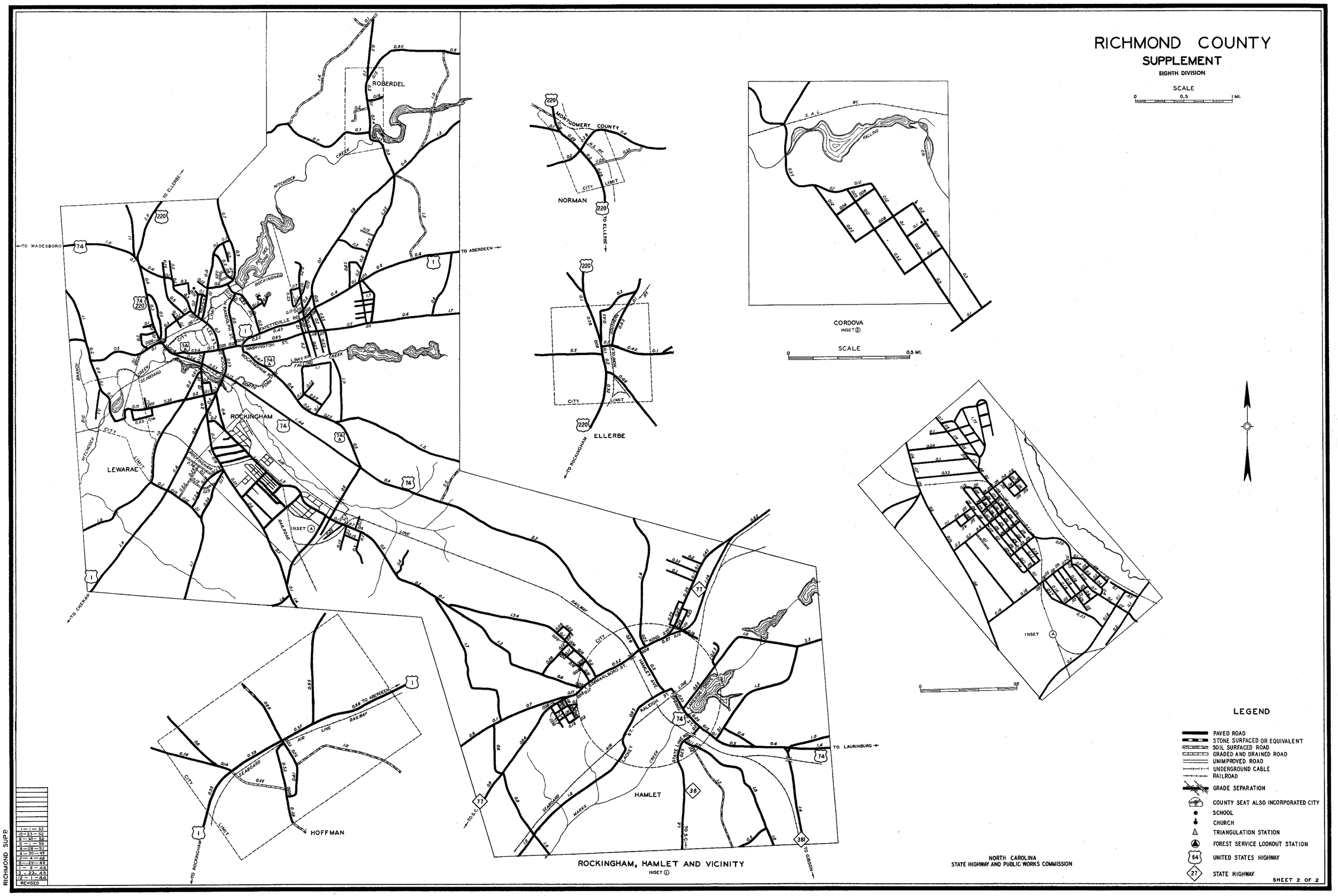

ROCKINGHAM, HAMLET AND VICINITY
INSET ①

NORTH CAROLINA
STATE HIGHWAY AND PUBLIC WORKS COMMISSION

SHEET 2 OF 2

1-1-53
10-23-52
9-30-52
8-1-52
9-28-51
6-30-49
2-4-48
8-29-46
1-9-46
3-23-45
12-1-44
REVISED

RICHMOND SUPP.

LITHOGRAPHED IN WINSTON-SALEM, N. C. BY WINSTON PTG. CO.

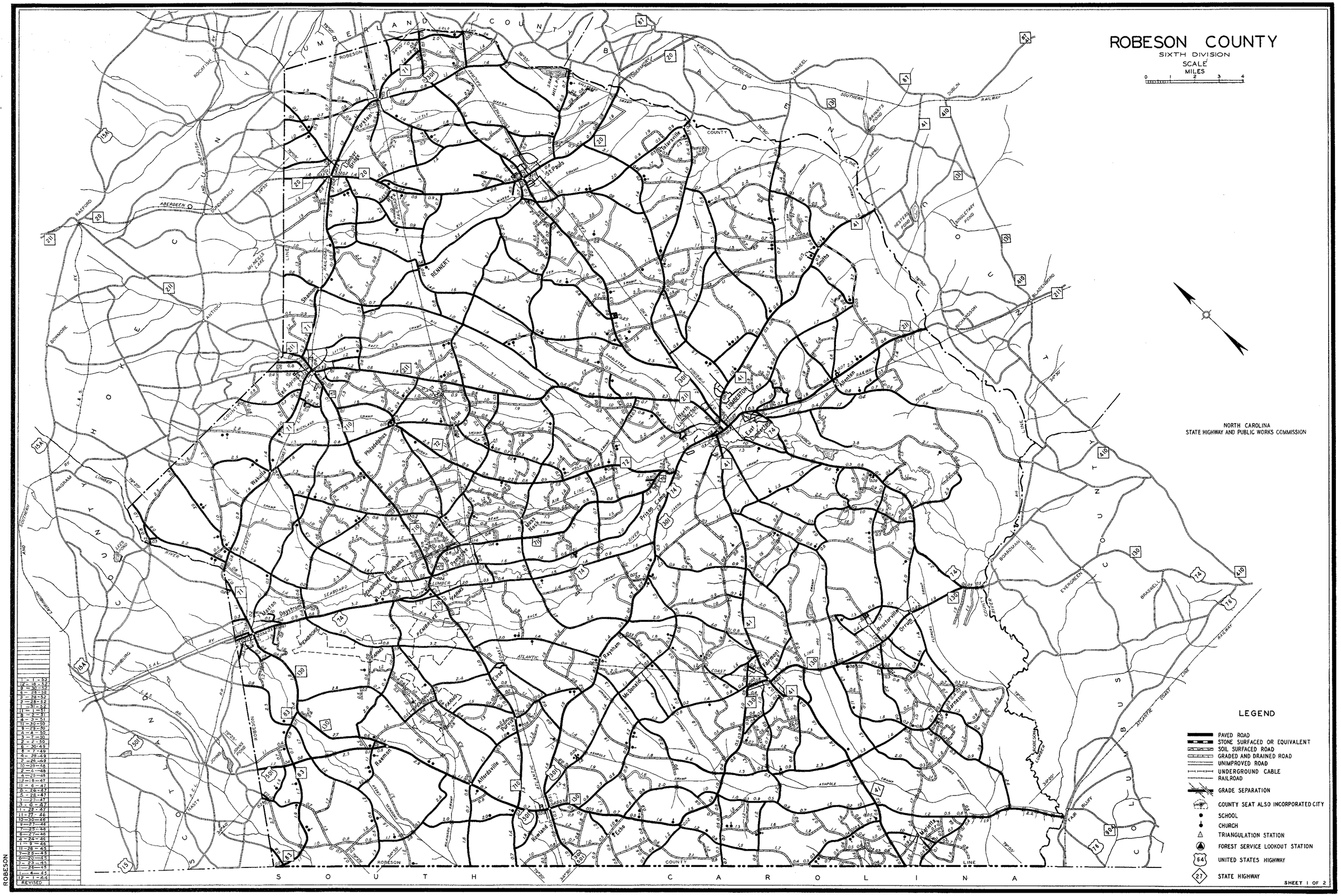
ROBESON COUNTY
SIXTH DIVISION
SCALE
MILES
NORTH CAROLINA
STATE HIGHWAY AND PUBLIC WORKS COMMISSION
LEGEND
PAVED ROAD
STONE SURFACED OR EQUIVALENT
SOIL SURFACED ROAD
GRADED AND DRAINED ROAD
UNIMPROVED ROAD
UNDERGROUND CABLE
RAILROAD
GRADE SEPARATION
COUNTY SEAT ALSO INCORPORATED CITY
SCHOOL
CHURCH
TRIANGULATION STATION
FOREST SERVICE LOOKOUT STATION
UNITED STATES HIGHWAY
STATE HIGHWAY
SHEET 1 OF 2
SOUTH CAROLINA
CUMBERLAND COUNTY
BLADEN COUNTY
COLUMBUS COUNTY
SCOTLAND COUNTY
HOKE COUNTY
ROBESON COUNTY
LUMBERTON
Pembroke
Red Springs
Maxton
Parkton
St. Pauls
Rennert
Shannon
Philadelphus
Wakulla
Raeford
Fairmont
Rowland
Orrum
Proctorville
Smiths
Allenton
Tarheel
Dublin
Bladenboro
Riverdale
Prison Camp
Moss Neck
Raynham
McDonald
Purvis
Lumber Bridge
Bute
Redbanks
Daystown
Eirod
Affordsville
Rennert
Antioch
Bowmore
Laurinburg
Wagram
Hasty
Fair Bluff
Evergreen
Boardman
Braswell
Tarheel
Dublin
Bryants Pond
Hesters Pond
Singletary Pond
McNeills Lake
Lee Pond
Sam Jones Pond
Big Swamp
Little Swamp
Lumber River
Raft Swamp
Pee Dee River
Atlantic Coast Line Railway
Seaboard Air Line Railway
Southern Railway
Virginia Carolina Railway
Atlantic and Yadkin Railway
Carolina Central Railway
Wilmington and Weldon Railway
Norfolk Southern Railway
Cape Fear and Yadkin Valley Railway
Pembroke State College Farms
Robeson County Line
Cumberland County Line
South Carolina Line
ROBESON
REVISED
LITHOGRAPHED IN WINSTON-SALEM, N. C. BY WINSTON PTB. CO.

ROBESON COUNTY

SUPPLEMENT

SIXTH DIVISION

SCALE

0 0.5 1 Mi.

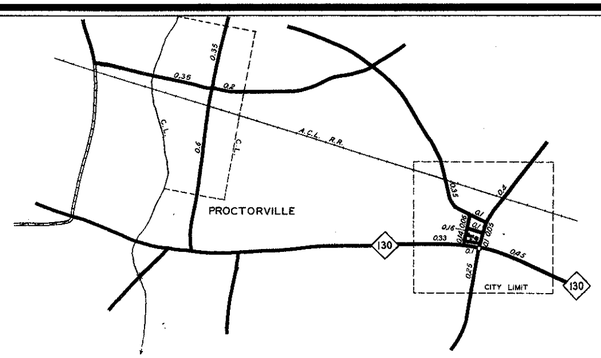

ORRUM

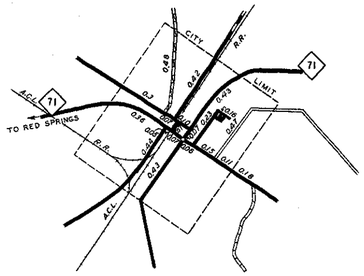

PARKTON

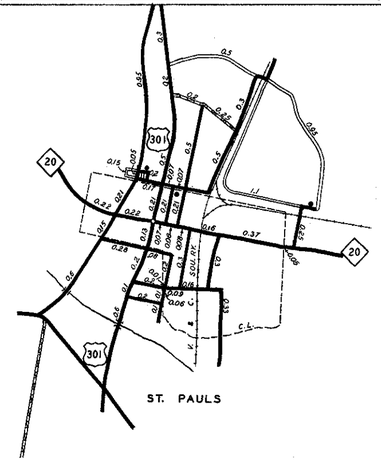

ST. PAULS

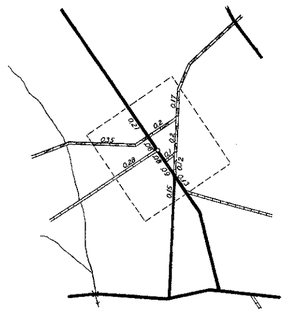

MARIETTA

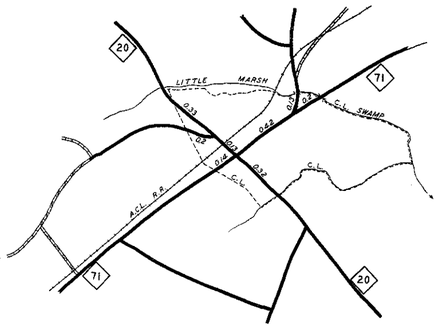

LUMBER BRIDGE

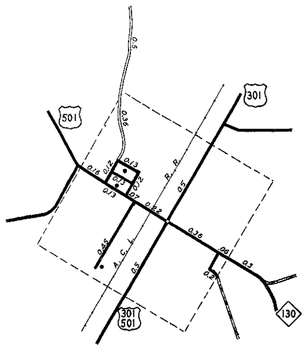

ROWLAND

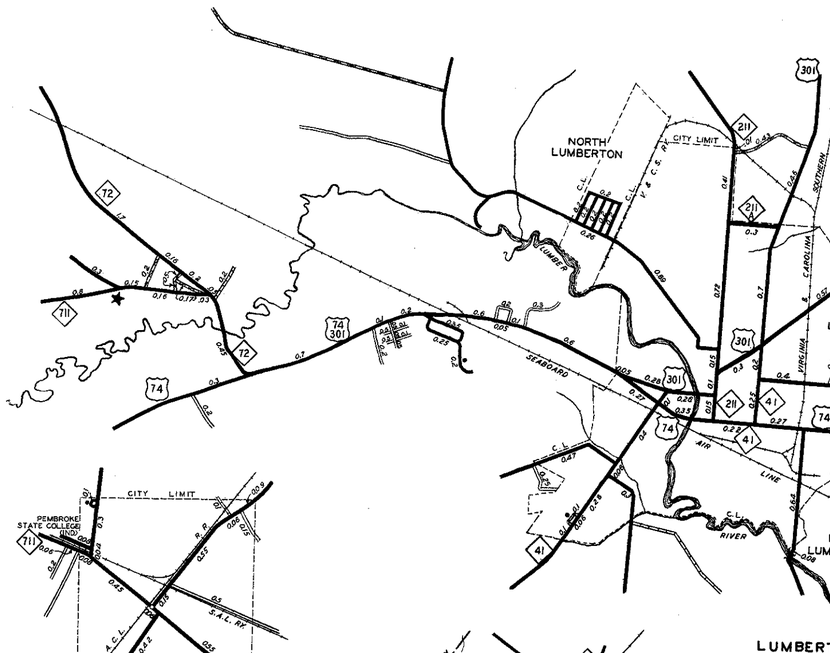

LUMBERTON

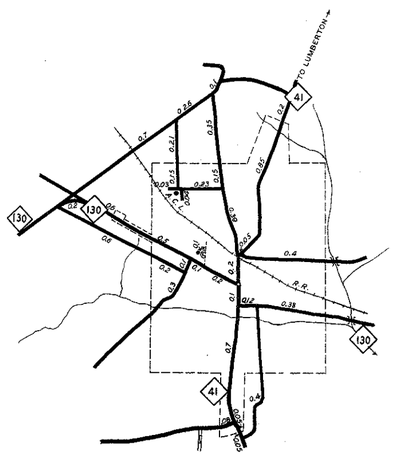

FAIRMONT

PEMBROKE

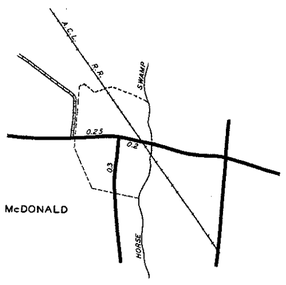

McDONALD

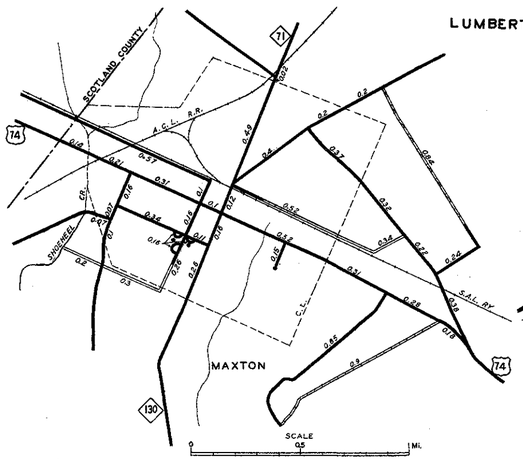

MAXTON

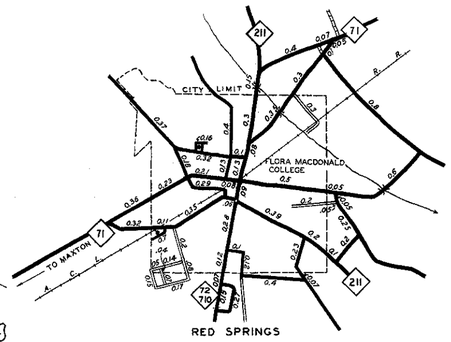

RED SPRINGS

LEGEND

- PAVED ROAD
- STONE SURFACED OR EQUIVALENT
- SOIL SURFACED ROAD
- GRADED AND DRAINED ROAD
- UNIMPROVED ROAD
- UNDERGROUND CABLE
- RAILROAD
- GRADE SEPARATION
- COUNTY SEAT ALSO INCORPORATED CITY
- SCHOOL
- CHURCH
- TRIANGULATION STATION
- FOREST SERVICE LOOKOUT STATION
- 64 UNITED STATES HIGHWAY
- 27 STATE HIGHWAY

NORTH CAROLINA
STATE HIGHWAY AND PUBLIC WORKS COMMISSION

SHEET 2 OF 2

1 – 1 – 53
9 – 30 – 52
8 – 28 – 52
7 – 31 – 52
3 – 28 – 52
1 – 3 – 52
11 – 7 – 51
9 – 28 – 51
4 – 3 – 51
11 – 30 – 50
10 – 27 – 50
2 – 2 – 50
6 – 30 – 49
6 – 7 – 49
2 – 24 – 49
10 – 28 – 48
2 – 4 – 48
11 – 6 – 47
3 – 27 – 47
11 – 27 – 46
10 – 30 – 46
9 – 25 – 43
7 – 25 – 45
3 – 23 – 45
1 – 26 – 45
1 – 4 – 45
12 – 1 – 44
REVISED

ROBESON SUPP

LITHOGRAPHED IN WINSTON-SALEM, N. C. BY WINSTON PTG. CO.

ROCKINGHAM COUNTY

SEVENTH DIVISION

SCALE
MILES
0 1 2 3 4

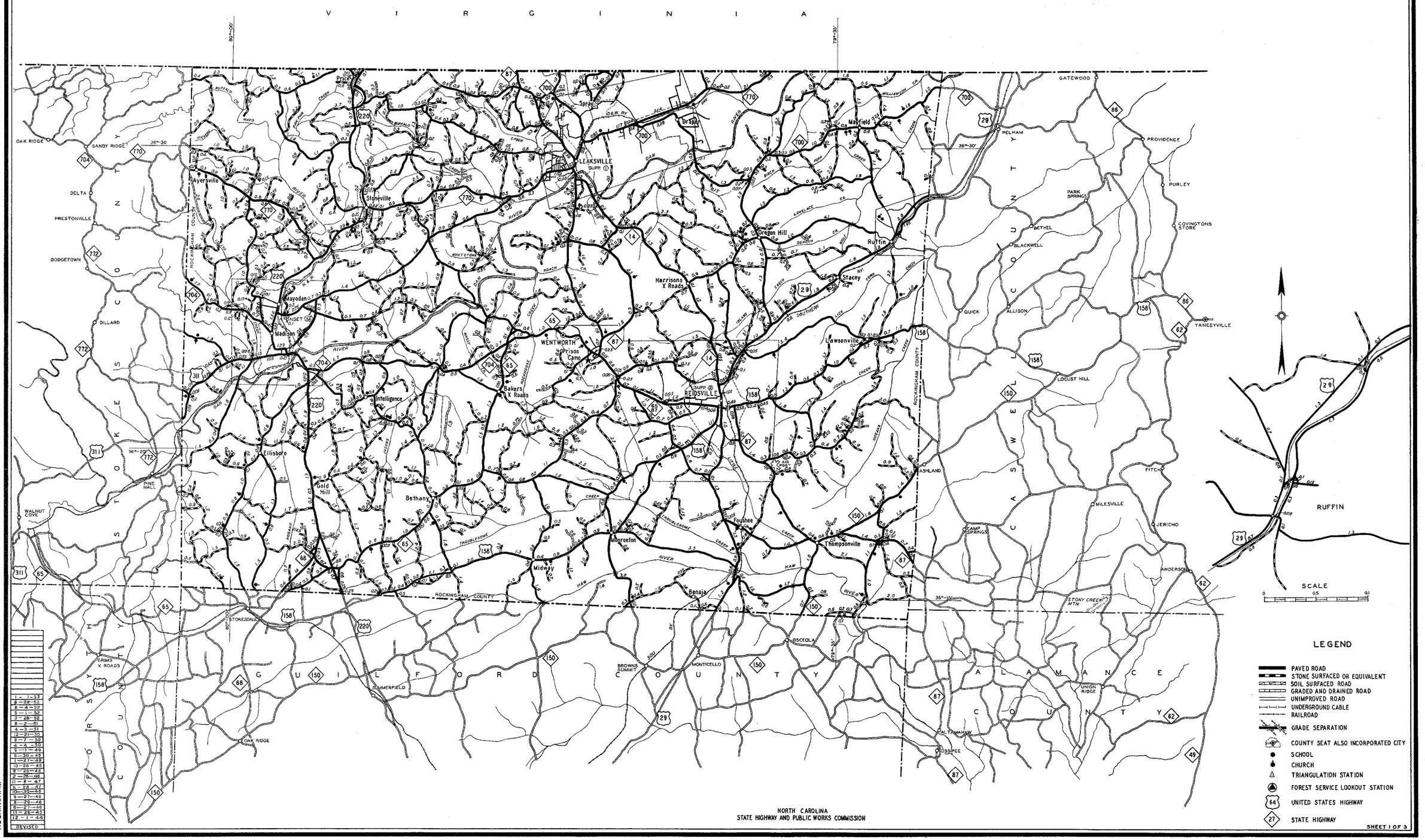

LEGEND

- PAVED ROAD
- STONE SURFACED OR EQUIVALENT
- SOIL SURFACED ROAD
- GRADED AND DRAINED ROAD
- UNIMPROVED ROAD
- UNDERGROUND CABLE
- RAILROAD
- GRADE SEPARATION
- COUNTY SEAT ALSO INCORPORATED CITY
- SCHOOL
- CHURCH
- TRIANGULATION STATION
- FOREST SERVICE LOOKOUT STATION
- 64 UNITED STATES HIGHWAY
- 27 STATE HIGHWAY

NORTH CAROLINA
STATE HIGHWAY AND PUBLIC WORKS COMMISSION

SHEET 1 OF 3

ROCKINGHAM

1 - 1 - 53
8 - 28 - 52
6 - 4 - 52
5 - 1 - 52
3 - 28 - 52
8 - 2 - 51
4 - 3 - 51
12 - 21 - 50
9 - 7 - 50
4 - 4 - 50
9 - 1 - 49
6 - 30 - 49
1 - 27 - 49
10 - 26 - 48
8 - 26 - 48
2 - 26 - 48
11 - 6 - 47
5 - 28 - 47
10 - 30 - 46
9 - 27 - 46
8 - 29 - 46
6 - 27 - 46
11 - 26 - 45
12 - 1 - 44
REVISED

LITHOGRAPHED IN WINSTON-SALEM, N. C. BY WINSTON PTG. CO.

ROCKINGHAM COUNTY
SUPPLEMENT NO. 1
SEVENTH DIVISION

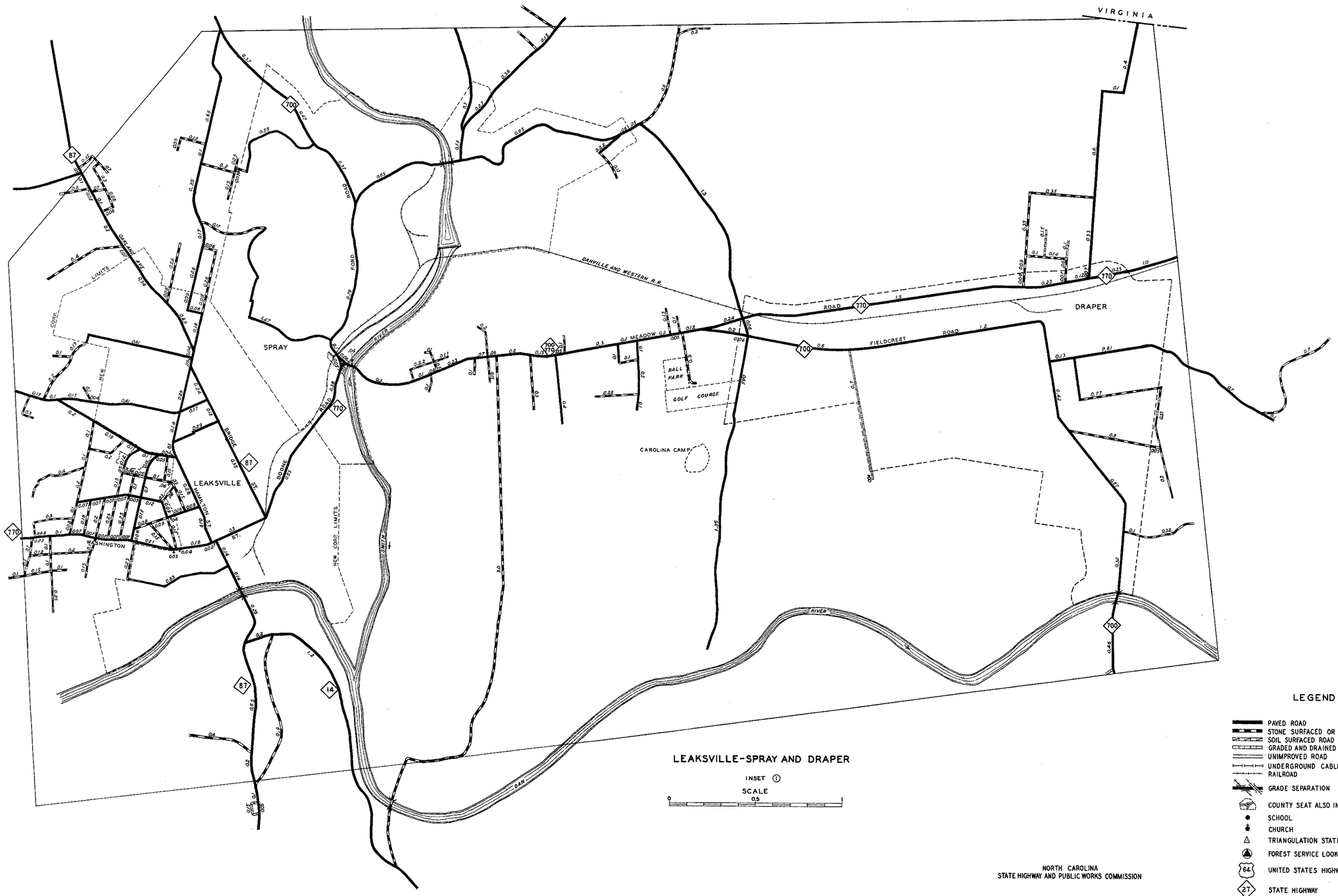

LEAKSVILLE-SPRAY AND DRAPER

INSET (1)

SCALE
0 0.5 1

NORTH CAROLINA
STATE HIGHWAY AND PUBLIC WORKS COMMISSION

LEGEND

- PAVED ROAD
- STONE SURFACED OR EQUIVALENT
- SOIL SURFACED ROAD
- GRADED AND DRAINED ROAD
- UNIMPROVED ROAD
- UNDERGROUND CABLE
- RAILROAD
- GRADE SEPARATION
- COUNTY SEAT ALSO INCORPORATED CITY
- SCHOOL
- CHURCH
- TRIANGULATION STATION
- FOREST SERVICE LOOKOUT STATION
- 64 UNITED STATES HIGHWAY
- 27 STATE HIGHWAY

REVISED
1 — 1 — 53
8 — 28 — 52
6 — 4 — 52
5 — 1 — 52
3 — 28 — 52
11 — 1 — 51
8 — 2 — 51
4 — 3 — 51
12 — 21 — 50
9 — 7 — 50
6 — 4 — 50
9 — 1 — 49
8 — 30 — 49
1 — 27 — 49
10 — 25 — 48
8 — 26 — 48
11 — 8 — 47
5 — 28 — 47
10 — 30 — 46
8 — 29 — 46
6 — 27 — 46
11 — 28 — 45
12 — 1 — 44

ROCKINGHAM SUPP. NO. 1

SHEET 2 OF 3

LITHOGRAPHED IN WINSTON-SALEM, N. C. BY WINSTON PTG. CO.

ROCKINGHAM COUNTY

SUPPLEMENT NO. 2

SEVENTH DIVISION

SCALE

0 .5 1

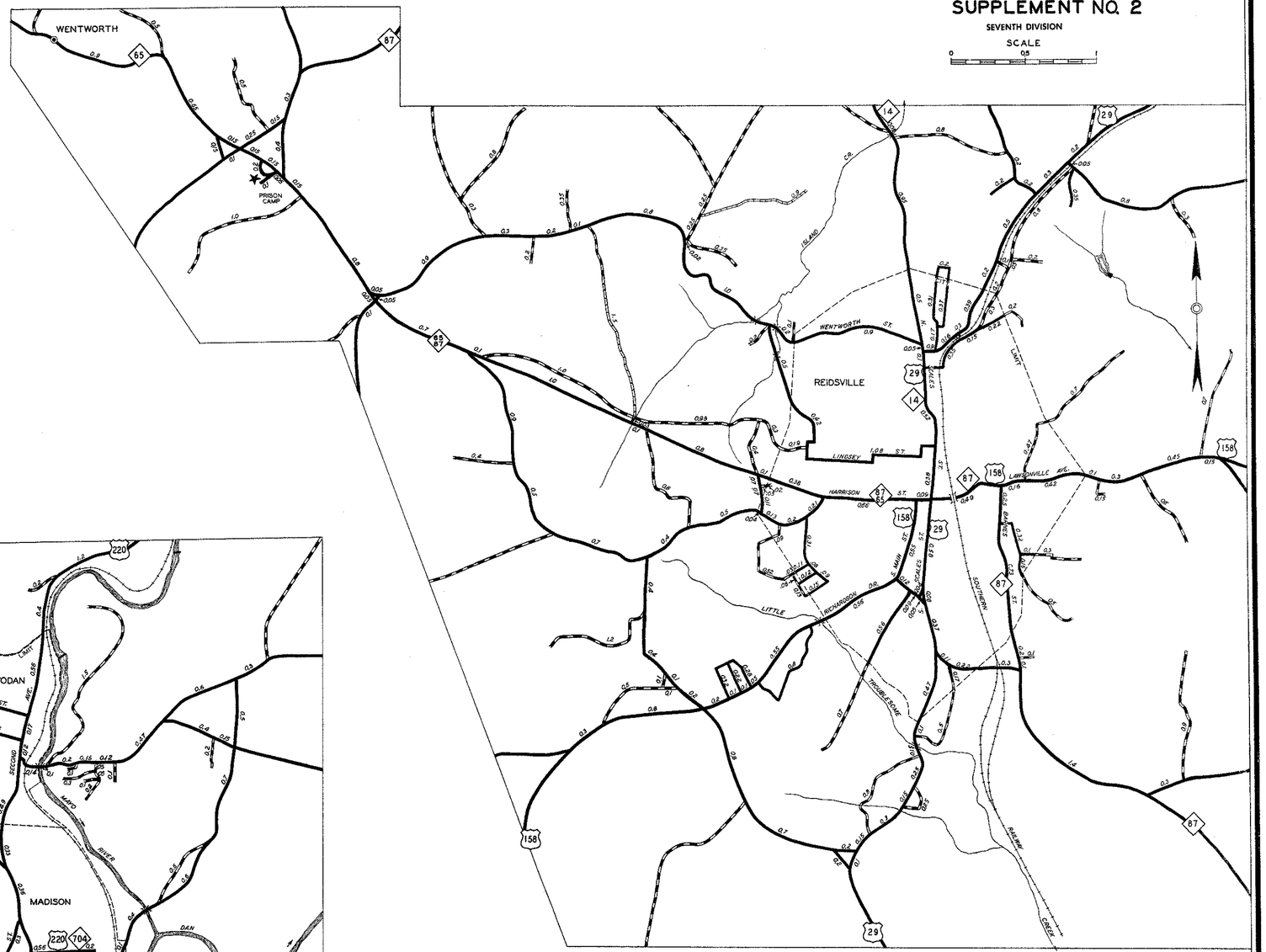

REIDSVILLE AND VICINITY
INSET ②

MAYODAN, MADISON, AND VICINITY
INSET ③

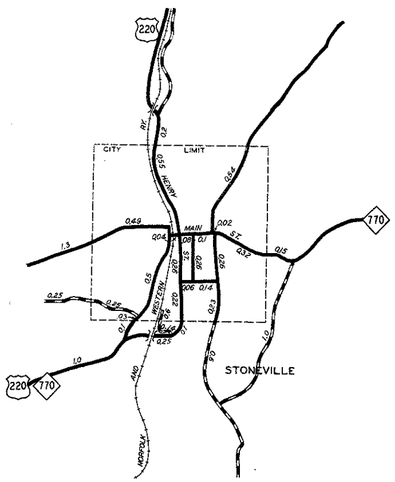

LEGEND

- PAVED ROAD
- STONE SURFACED OR EQUIVALENT
- SOIL SURFACED ROAD
- GRADED AND DRAINED ROAD
- UNIMPROVED ROAD
- UNDERGROUND CABLE
- RAILROAD
- GRADE SEPARATION
- COUNTY SEAT ALSO INCORPORATED CITY
- SCHOOL
- CHURCH
- TRIANGULATION STATION
- FOREST SERVICE LOOKOUT STATION
- 64 UNITED STATES HIGHWAY
- 27 STATE HIGHWAY

NORTH CAROLINA
STATE HIGHWAY AND PUBLIC WORKS COMMISSION

SHEET 3 OF 3

ROCKINGHAM SUPP. NO. 2

1 – 1 – 53
6 – 28 – 52
6 – 4 – 52
5 – 1 – 52
3 – 28 – 52
8 – 2 – 51
4 – 3 – 51
12 – 21 – 50
9 – 7 – 50
4 – 4 – 50
9 – 1 – 49
6 – 30 – 49
1 – 27 – 49
8 – 25 – 48
6 – 26 – 48
11 – 6 – 47
5 – 26 – 47
8 – 25 – 46
12 – 1 – 44
REVISED

LITHOGRAPHED IN WINSTON-SALEM, N. C. BY WINSTON PTG. CO.

ROWAN COUNTY

NINTH DIVISION

SCALE MILES

0 1 2 3 4

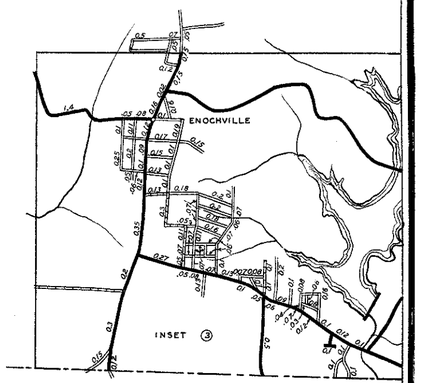

SCALE

0 0.5 MI.



LEGEND

- PAVED ROAD
- STONE SURFACED OR EQUIVALENT
- SOIL SURFACED ROAD
- GRADED AND DRAINED ROAD
- UNIMPROVED ROAD
- UNDERGROUND CABLE
- RAILROAD
- GRADE SEPARATION
- COUNTY SEAT ALSO INCORPORATED CITY
- SCHOOL
- CHURCH
- TRIANGULATION STATION
- FOREST SERVICE LOOKOUT STATION
- 64 UNITED STATES HIGHWAY
- 27 STATE HIGHWAY

NORTH CAROLINA
STATE HIGHWAY AND PUBLIC WORKS COMMISSION

1-1-53	
12-18-52	
10-23-52	
9-30-52	
5-1-52	
2-28-52	
11-30-51	
9-26-51	
8-2-51	
5-16-51	
4-3-51	
2-1-51	
5-4-50	
4-24-50	
11-28-49	
9-29-49	
9-1-49	
6-30-49	
3-31-49	
12-2-46	
10-2-46	
3-6-47	
10-30-46	
4-24-46	
8-29-45	
7-25-45	
12-1-42	
REVISED	

ROWAN

SHEET 1 OF 2

LITHOGRAPHED IN WINSTON-SALEM, N. C. BY WINSTON PTG. CO.

ROWAN COUNTY
SUPPLEMENT
NINTH DIVISION

CLEVELAND

FAITH

CHINA GROVE

LANDIS

GOLD HILL

WOODLEAF

INSET (4)

SPENCER

EAST SPENCER

FRANKLIN

SALISBURY

CATAWBA COLLEGE

LIVINGSTONE COLLEGE

MILFORD HILLS

ROWAN MILLS

ROCKWELL

GRANITE QUARRY

INSET (1)

INSET (A)

INSET (2)

CABARRUS COUNTY

ROWAN COUNTY

SCALE 0 0.5 MI.

SCALE 0 0.5 MI.

SCALE 0 0.5 MI.

NORTH CAROLINA
STATE HIGHWAY AND PUBLIC WORKS COMMISSION

SALISBURY AND VICINITY
ALSO INSET 1 & 2, FAITH, ROCKWELL & GRANITE QUARRY

LEGEND

- PAVED ROAD
- STONE SURFACED OR EQUIVALENT
- SOIL SURFACED ROAD
- GRADED AND DRAINED ROAD
- UNIMPROVED ROAD
- UNDERGROUND CABLE
- RAILROAD
- GRADE SEPARATION
- COUNTY SEAT ALSO INCORPORATED CITY
- SCHOOL
- CHURCH
- TRIANGULATION STATION
- FOREST SERVICE LOOKOUT STATION
- UNITED STATES HIGHWAY
- STATE HIGHWAY

SHEET 2 OF 2

REVISED
1-1-53
12-18-52
11-21-52
10-23-52
9-30-52
8-26-52
7-31-52
6-4-52
5-1-52
11-30-51
11-1-51
9-25-51
8-2-51
6-6-51
4-26-51
4-3-51
3-1-51
2-1-51
11-30-50
5-4-50
4-4-50
9-1-49
6-30-49
6-7-49
3-31-49
12-2-48
9-30-48
6-30-48
4-29-48
2-4-48
12-2-47
1-22-47
10-30-46
6-27-46
1-9-46
9-26-45
12-1-44

ROWAN SUPP.

LITHOGRAPHED IN WINSTON-SALEM, N. C. BY WINSTON PTG. CO.

RUTHERFORD COUNTY

THIRTEENTH DIVISION

SCALE
MILES
0 1 2 3 4



NORTH CAROLINA
STATE HIGHWAY AND PUBLIC WORKS COMMISSION

S O U T H C A R O L I N A

LEGEND

- PAVED ROAD
- STONE SURFACED OR EQUIVALENT
- SOIL SURFACED ROAD
- GRADED AND DRAINED ROAD
- UNIMPROVED ROAD
- UNDERGROUND CABLE
- RAILROAD
- GRADE SEPARATION
- COUNTY SEAT ALSO INCORPORATED CITY
- SCHOOL
- CHURCH
- TRIANGULATION STATION
- FOREST SERVICE LOOKOUT STATION
- UNITED STATES HIGHWAY
- STATE HIGHWAY

SHEET 1 OF 2

RUTHERFORD

1— 1—53	
5 — 52	
3 — 28 — 52	
2 — 28 — 52	
1—31—52	
8 — 9 — 51	
5 —31—51	
12—21—50	
10—27—50	
9 — 7 — 50	
8 — 2 — 50	
6 — 30 — 49	
3 —31—49	
10—28—49	
9 — 30 — 48	
8 — 28 — 48	
7 — 29 — 48	
6 — 3 — 48	
4 — 29 — 48	
12 — 18 — 47	
11 — 6 — 47	
8 — 28 — 47	
7 — 30 — 47	
5 — 28 — 47	
3 — 27 — 47	
1 — 22 — 47	
11—27—46	
10—30—46	
9 — 27 — 46	
8 — 29 — 46	
5 — 29 — 46	
10—24—45	
9 — 26 — 45	
8 — 29 — 45	
4 — 23 — 45	
12—1 — 44	
REVISED	

LITHOGRAPHED IN WINSTON-SALEM, N. C. BY WINSTON PTG. CO.

RUTHERFORD COUNTY
SUPPLEMENT
THIRTEENTH DIVISION

SCALE 0 0.5 MI.

CAROLEEN, AVONDALE, HENRIETTA, CLIFFSIDE, & VICINITY
INSET ①

CHIMNEY ROCK INSET ③

LAKE LURE

ELLENBORO

RUTHERFORDTON, SPINDALE, FOREST CITY AND VICINITY
INSET ②

TO MARION
TO ASHEVILLE
TO MORGANTON
TO SHELBY
TO SPARTANBURG
TO FOREST CITY
TO RUTHERFORDTON
RUTHERFORD CO.
CLEVELAND CO.
CITY LIMIT
RUTH
RUTHERFORDTON
SPINDALE
FOREST CITY
ALEXANDER MILLS
BOSTIC
CLIFFSIDE
Caroleen
Avondale
Henrietta
CHIMNEY ROCK
LAKE LURE
ELLENBORO

1—1—53	
5—1—52	
7—28—52	
9—28—52	
11—1—51	
8—2—51	
12—21—50	
10—27—50	
9—7—50	
6—4—50	
9—1—49	
8—30—49	
6—7—49	
3—31—49	
12—2—48	
9—30—48	
6—28—48	
4—29—48	
4—1—48	
12—18—47	
8—28—47	
6—26—47	
1—22—47	
11—27—46	
10—30—46	
9—27—46	
8—29—46	
10—24—45	
8—29—45	
7—25—45	
5—23—45	
12—1—44	
REVISED	

RUTHERFORD SUPP.

LEGEND

- PAVED ROAD
- STONE SURFACED OR EQUIVALENT
- SOIL SURFACED ROAD
- GRADED AND DRAINED ROAD
- UNIMPROVED ROAD
- UNDERGROUND CABLE
- RAILROAD
- GRADE SEPARATION
- COUNTY SEAT ALSO INCORPORATED CITY
- SCHOOL
- CHURCH
- TRIANGULATION STATION
- FOREST SERVICE LOOKOUT STATION
- UNITED STATES HIGHWAY
- STATE HIGHWAY

NORTH CAROLINA
STATE HIGHWAY AND PUBLIC WORKS COMMISSION

LITHOGRAPHED IN WINSTON-SALEM, N. C. BY WINSTON PTG. CO.

SAMPSON COUNTY

THIRD DIVISION

SCALE MILES

0 1 2 3 4

1 - 7 - 53	
6 - 26 - 52	
3 - 28 - 52	
11 - 1 - 51	
12 - 21 - 50	
11 - 30 - 50	
10 - 27 - 50	
9 - 29 - 50	
9 - 7 - 50	
8 - 3 - 50	
6 - 8 - 50	
11 - 28 - 49	
5 - 29 - 49	
9 - 1 - 49	
10 - 28 - 49	
6 - 30 - 49	
12 - 27 - 48	
2 - 4 - 48	
5 - 28 - 47	
5 - 29 - 48	
2 - 27 - 46	
3 - 23 - 45	
12 - 1 - 44	
REVISED	

LEGEND

- PAVED ROAD
- STONE SURFACED OR EQUIVALENT
- SOIL SURFACED ROAD
- GRADED AND DRAINED ROAD
- UNIMPROVED ROAD
- UNDERGROUND CABLE
- RAILROAD
- GRADE SEPARATION
- COUNTY SEAT ALSO INCORPORATED CITY
- SCHOOL
- CHURCH
- TRIANGULATION STATION
- FOREST SERVICE LOOKOUT STATION
- 64 UNITED STATES HIGHWAY
- 27 STATE HIGHWAY

NORTH CAROLINA
STATE HIGHWAY AND PUBLIC WORKS COMMISSION

SHEET 1 OF 2

SAMPSON

LITHOGRAPHED IN WINSTON-SALEM, N. C. BY WINSTON PTG. CO.

SAMPSON COUNTY
SUPPLEMENT
THIRD DIVISION

SCALE
0 0.5 MI.

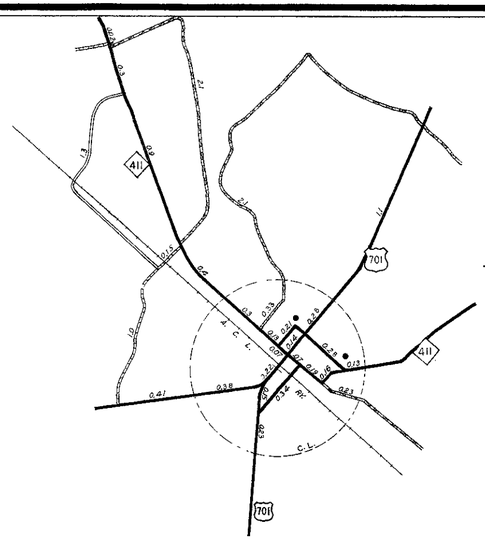

GARLAND

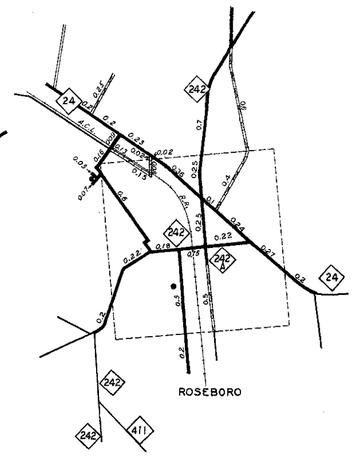

ROSEBORO

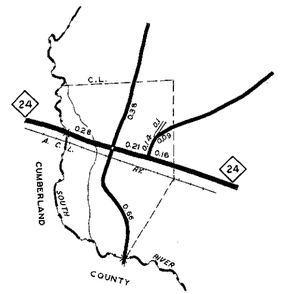

AUTRYVILLE

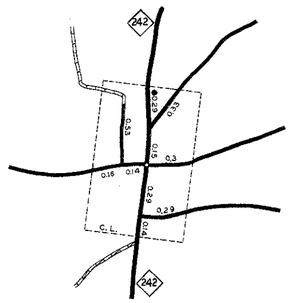

SALEMBURG

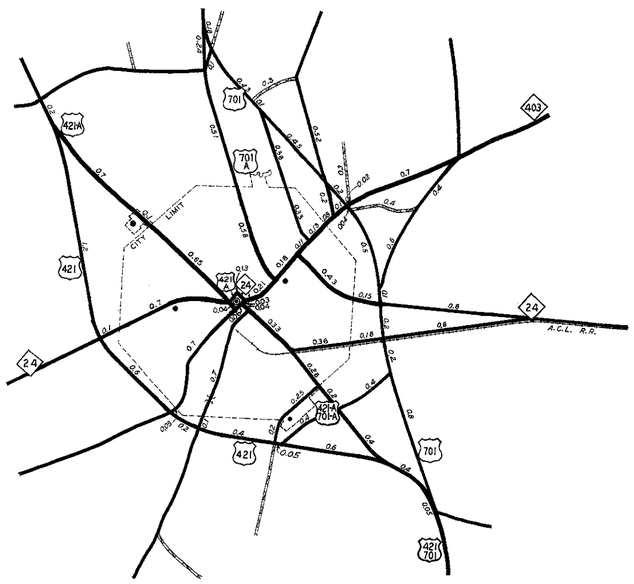

CLINTON

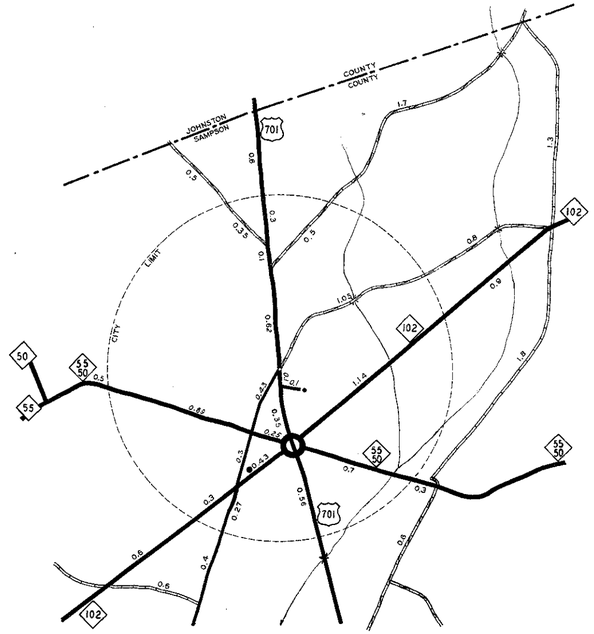

NEWTON GROVE

LEGEND

- PAVED ROAD
- STONE SURFACED OR EQUIVALENT
- SOIL SURFACED ROAD
- GRADED AND DRAINED ROAD
- UNIMPROVED ROAD
- UNDERGROUND CABLE
- RAILROAD
- GRADE SEPARATION
- COUNTY SEAT ALSO INCORPORATED CITY
- SCHOOL
- CHURCH
- TRIANGULATION STATION
- FOREST SERVICE LOOKOUT STATION
- 64 UNITED STATES HIGHWAY
- 27 STATE HIGHWAY

NORTH CAROLINA
STATE HIGHWAY AND PUBLIC WORKS COMMISSION

SHEET 2 OF 2

SAMPSON SUPP.

7 — 1 — 53	
6 — 26 — 52	
5 — 1 — 52	
3 — 28 — 52	
11 — 30 — 51	
11 — 1 — 51	
9 — 28 — 51	
11 — 30 — 50	
6 — 7 — 50	
6 — 5 — 50	
6 — 30 — 49	
12 — 1 — 44	
REVISED	

LITHOGRAPHED IN WINSTON-SALEM, N. C. BY WINSTON PTG. CO.

SCOTLAND COUNTY

EIGHTH DIVISION

SCALE MILES

0 1 2 3 4

MOORE COUNTY

RICHMOND COUNTY

ROBESON COUNTY

CUMBERLAND COUNTY

HOKE COUNTY

SOUTH CAROLINA

ADDOR

McCAIN

MONTROSE

HOFFMAN

SANDHILLS GAME MANAGEMENT AREA

CAMP MACKALL

MARSTON

COGNAC

HAMLET

TIMBERLAND

RAEFORD

BOWMORE

ANTIOCH

RED SPRINGS

WAKULLA

MAXTON

ALMA

PEMBROKE

PEMBROKE FARMS

REDBANKS FARMS

LAURINBURG MAXTON AIR BASE

LAURINBURG

E. Laurinburg

Silver Hill

Wagram

Prison Camp

Scotts Grove

Sneads Grove

Old Hundred

Laurel Hill

Elmores X-Roads

McNAIRS POND

FAIRLEYS Cr. POND

RICHMOND MILL POND

LEES POND

LYTCHS POND

JOHNS POND

Masons Cross

Johns

Hasty

SPRINGFIELD MILLS INSET ②

TO LAURINBURG

SCALE 0 0.5

GLEN ACRES INSET Ⓐ

DICKSON STREET

BLOCKS

THICKSON

CHESTNUT

OAK ST.

WAGRAM

LAUREL HILL INSET Ⓘ

LAURINBURG — EAST LAURINBURG

INSET Ⓐ

INSET ③

EAST LAURINBURG

LAURINBURG

SCALE 0 0.5 1 Mi.

GIBSON

MAIN ST.

McCOLL ST.

1-1	-53
12-18	-52
6-26	-52
5-1	-52
3-26	-52
2-26	-52
11-1	-51
8-2	-51
11-30	-50
10-27	-50
3-7	-50
11-25	-49
9-1	-49
8-30	-49
8-7	-49
4-24	-49
2-24	-49
6-28	-48
10-28	-48
4-29	-48
11-8	-47
7-30	-47
11-27	-46
4-24	-46
12-21	-44

REVISED

LEGEND

- PAVED ROAD
- STONE SURFACED OR EQUIVALENT
- SOIL SURFACED ROAD
- GRADED AND DRAINED ROAD
- UNIMPROVED ROAD
- UNDERGROUND CABLE
- RAILROAD
- GRADE SEPARATION
- COUNTY SEAT ALSO INCORPORATED CITY
- SCHOOL
- CHURCH
- TRIANGULATION STATION
- FOREST SERVICE LOOKOUT STATION
- 64 UNITED STATES HIGHWAY
- 27 STATE HIGHWAY

NORTH CAROLINA
STATE HIGHWAY AND PUBLIC WORKS COMMISSION

SCOTLAND

LITHOGRAPHED IN WINSTON-SALEM, N. C. BY WINSTON PTG. CO.

STANLY COUNTY

TENTH DIVISION

SCALE
MILES
0 1 2 3 4

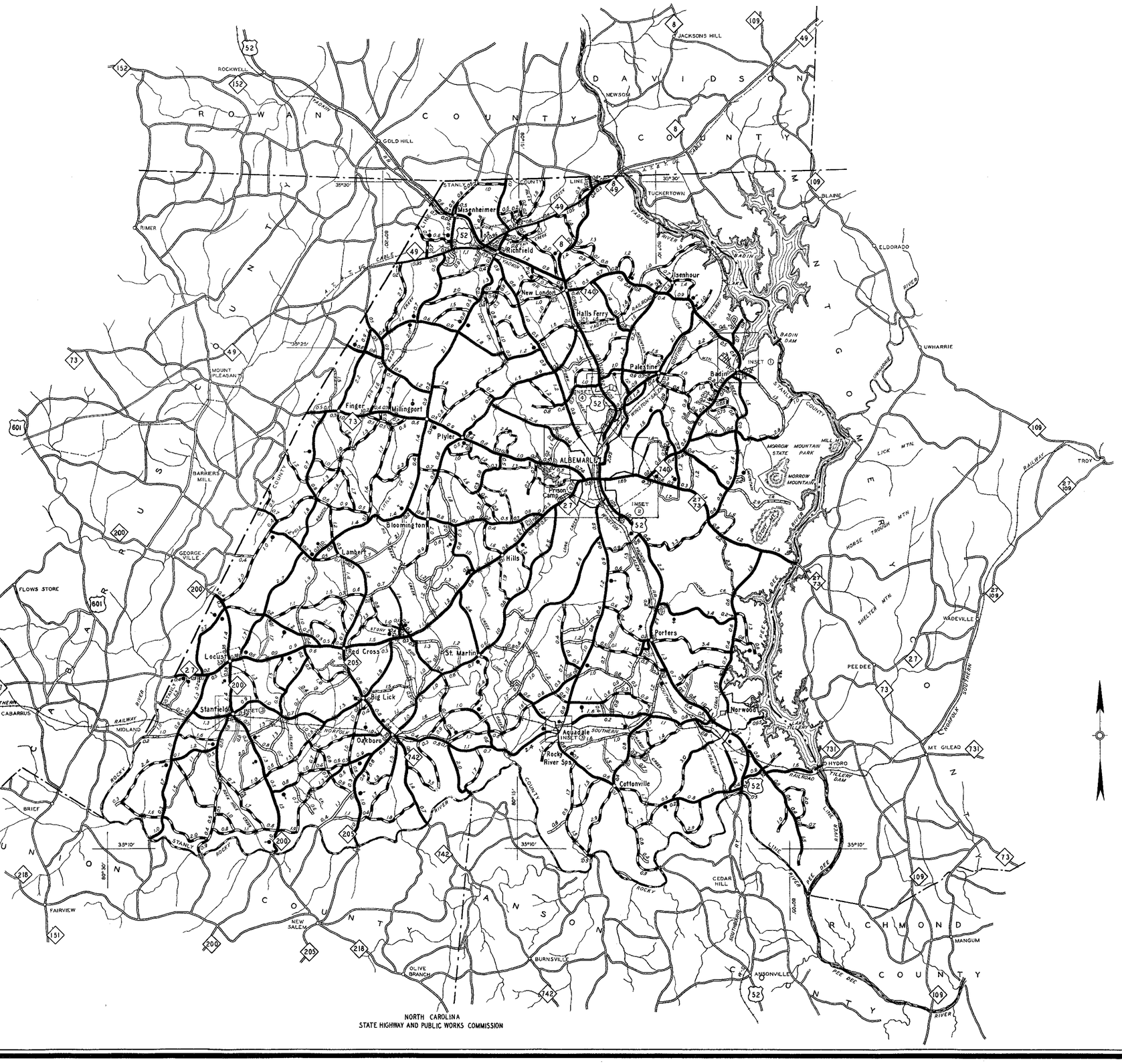

LEGEND

- PAVED ROAD
- STONE SURFACED OR EQUIVALENT
- SOIL SURFACED ROAD
- GRADED AND DRAINED ROAD
- UNIMPROVED ROAD
- UNDERGROUND CABLE
- RAILROAD
- GRADE SEPARATION
- COUNTY SEAT ALSO INCORPORATED CITY
- SCHOOL
- CHURCH
- TRIANGULATION STATION
- FOREST SERVICE LOOKOUT STATION
- UNITED STATES HIGHWAY (64)
- STATE HIGHWAY (27)

REVISED
4-24-48
2-27-46
1-9-46
9-26-45
7-25-45
6-20-45
1-4-45
12-1-44
6-27-48
11-22-46
10-2-47
5-28-47
4-29-48
9-30-48
6-30-48
12-2-48
2-24-49
6-7-49
5-30-49
10-28-49
11-28-49
12-22-49
4-9-50
8-3-50
9-29-50
12-21-50
6-3-51
11-1-51
1-31-52
6-4-52
6-28-52
12-18-52
1-14-53

NORTH CAROLINA
STATE HIGHWAY AND PUBLIC WORKS COMMISSION

SHEET 1 OF 2

STANLY

LITHOGRAPHED IN WINSTON-SALEM, N. C. BY WINSTON PTG. CO.

STANLY COUNTY
SUPPLEMENT
TENTH DIVISION

SCALE
0 0.5 1 MI.

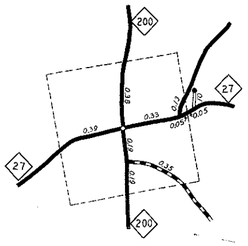

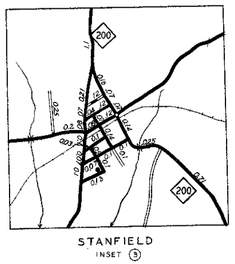

SCALE
0 0.5 1 MI.

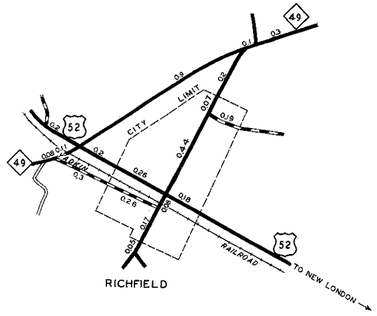

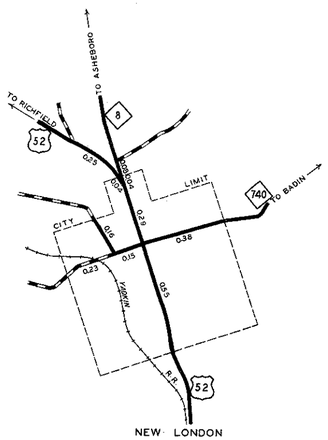

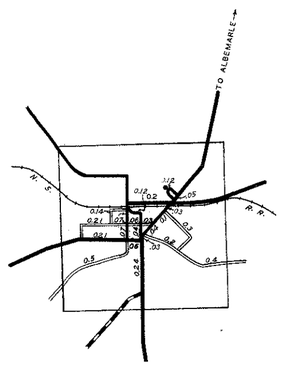

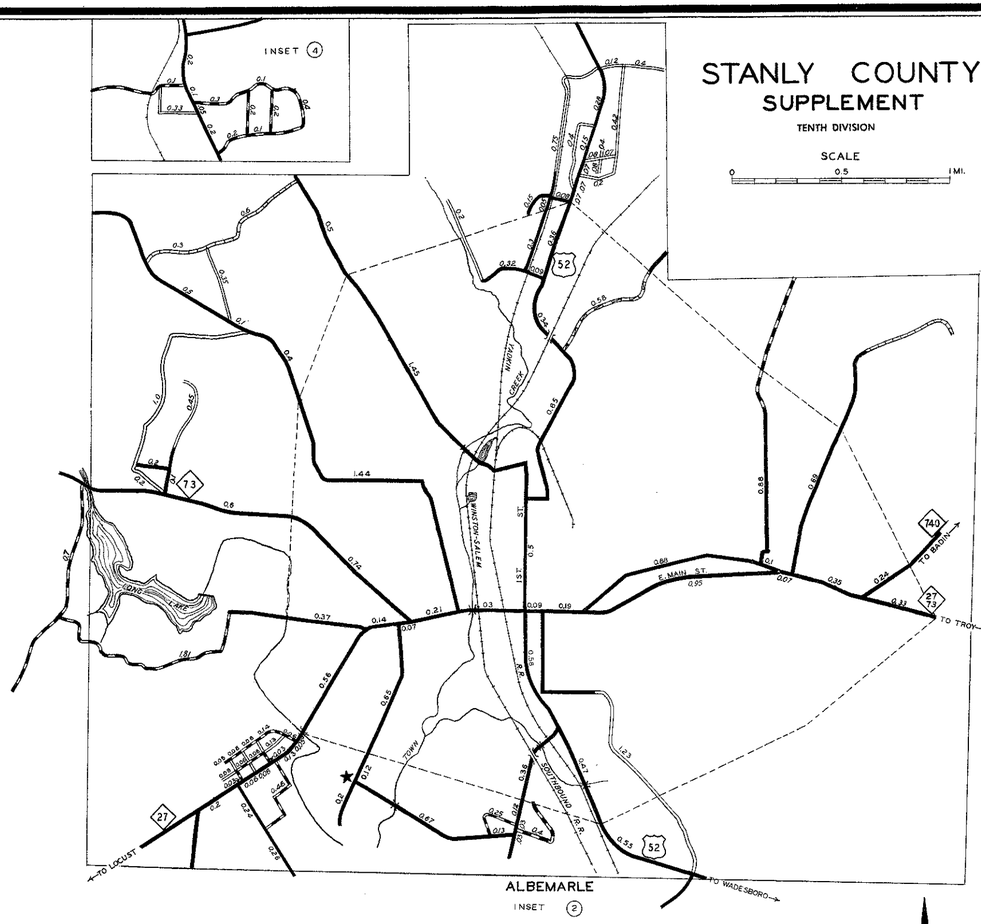

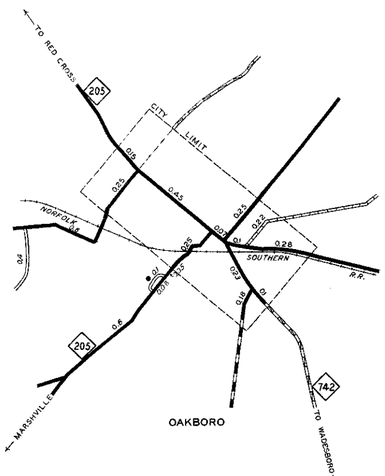

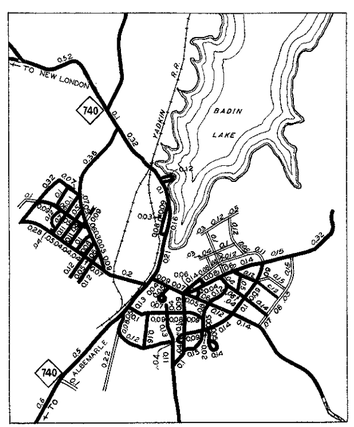

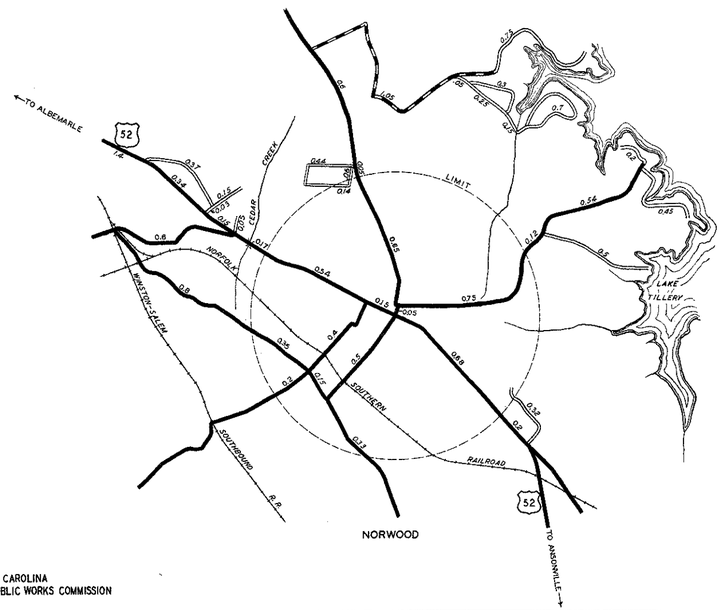

REVISED
1 – 1 – 53
9 – 30 – 52
8 – 28 – 52
6 – 4 – 52
11 – 1 – 51
4 – 3 – 51
9 – 29 – 50
8 – 3 – 50
11 – 28 – 49
10 – 26 – 49
9 – 1 – 49
6 – 30 – 49
9 – 30 – 48
6 – 29 – 48
12 – 18 – 47
10 – 2 – 47
5 – 28 – 47
3 – 6 – 47
11 – 27 – 46
10 – 30 – 46
4 – 26 – 46
2 – 27 – 46
7 – 25 – 45
1 – 4 – 45
12 – 1 – 44

STANLY SUPP.

LEGEND

- PAVED ROAD
- STONE SURFACED OR EQUIVALENT
- SOIL SURFACED ROAD
- GRADED AND DRAINED ROAD
- UNIMPROVED ROAD
- UNDERGROUND CABLE
- RAILROAD
- GRADE SEPARATION
- COUNTY SEAT ALSO INCORPORATED CITY
- SCHOOL
- CHURCH
- TRIANGULATION STATION
- FOREST SERVICE LOOKOUT STATION
- 64 UNITED STATES HIGHWAY
- 27 STATE HIGHWAY

NORTH CAROLINA
STATE HIGHWAY AND PUBLIC WORKS COMMISSION

LITHOGRAPHED IN WINSTON-SALEM, N. C. BY WINSTON PTG. CO.

STOKES COUNTY

NINTH DIVISION

SCALE
MILES
0 1 2 3 4

V I R G I N I A

Collinstown
Ashbury
Campbell
Francisco
Harts Store
Lawsonville
Oak Ridge
Sandy Ridge
Delta
Prestonville
Dodgetown
Hartman
Moores Springs
Vade Mecum
DANBURY
Dillard
Gap
Volunteer
Capella
Flat Shoals
Meadows
Boyles Chapel
Quaker Gap
Pinnacle
Chestnut Cove
Mt. Olive
Neatman
Rosebud
Pine Hall
Dalton
Mt. View
Walnut Cove
Poplar Spr.
King
Germanton
Stonevile
Madison
Mayodan
Ellisboro
Reidsville
Greensboro
Rural Hall
Tobaccoville
Donnaha
Union Hill
Yadkin
Stanleyville
Bethania
Walkertown
Grims X-Roads
Belews Cr.
Guilford County
Stokes-Dale
Forsyth County
Dennis
Pilot Mt.
Woodville
Westfield
Elkin
East Bend
Winston-Salem
Danbury
Leaksville-Spray
Stokes County
Yadkin County
Surry County
Rockingham County
Hanging Rock State Park
Moores Knob
Hanging Rock
Sauratown Mtn.
Pilot Mt.
Norfolk & Western Ry.
Atlantic & Yadkin Ry.
Norfolk & Western Ry.
Yadkin R.
Dan R.
Belews Cr.
Reed Cr.
Troys Cr.
Mayo R.
Smith R.
Little Yadkin R.
Double Cr.
Muddy Cr.
Big Cr.
Buffalo Cr.
Snow Cr.
Walker Cr.
Flat Cr.
Hunting Cr.
Mill Cr.
Little Cr.
Pinch Gut Cr.
Hauser Cr.
Hanging Rock Mtn.
Sauratown Mtn.

INSET ①
KING

SUPPLEMENTS
SCALE
0 0.5 MI.

NORTH CAROLINA
STATE HIGHWAY AND PUBLIC WORKS COMMISSION

LEGEND

- PAVED ROAD
- STONE SURFACED OR EQUIVALENT
- SOIL SURFACED ROAD
- GRADED AND DRAINED ROAD
- UNIMPROVED ROAD
- UNDERGROUND CABLE
- RAILROAD
- GRADE SEPARATION
- COUNTY SEAT ALSO INCORPORATED CITY
- SCHOOL
- CHURCH
- TRIANGULATION STATION
- FOREST SERVICE LOOKOUT STATION
- 64 UNITED STATES HIGHWAY
- 27 STATE HIGHWAY

1 – 1 – 53
8 – 30 – 52
7 – 31 – 52
6 – 1 – 52
11 – 20 – 51
9 – 28 – 51
5 – 31 – 51
3 – 1 – 51
10 – 27 – 50
9 – 1 – 50
8 – 3 – 50
5 – 1 – 50
3 – 7 – 50
2 – 2 – 50
7 – 28 – 49
6 – 30 – 49
1 – 27 – 49
9 – 30 – 48
7 – 29 – 48
8 – 30 – 45
12 – 18 – 47
11 – 9 – 47
10 – 2 – 47
8 – 26 – 47
5 – 28 – 47
11 – 27 – 46
6 – 27 – 46
1 – 9 – 46
11 – 28 – 45
10 – 24 – 45
9 – 26 – 45
8 – 20 – 45
3 – 23 – 45
12 – 1 – 44
REVISED

STOKES

LITHOGRAPHED IN WINSTON-SALEM, N. C. BY WINSTON PTG. CO.

SURRY COUNTY

ELEVENTH DIVISION

SCALE
MILES
0 1 2 3 4

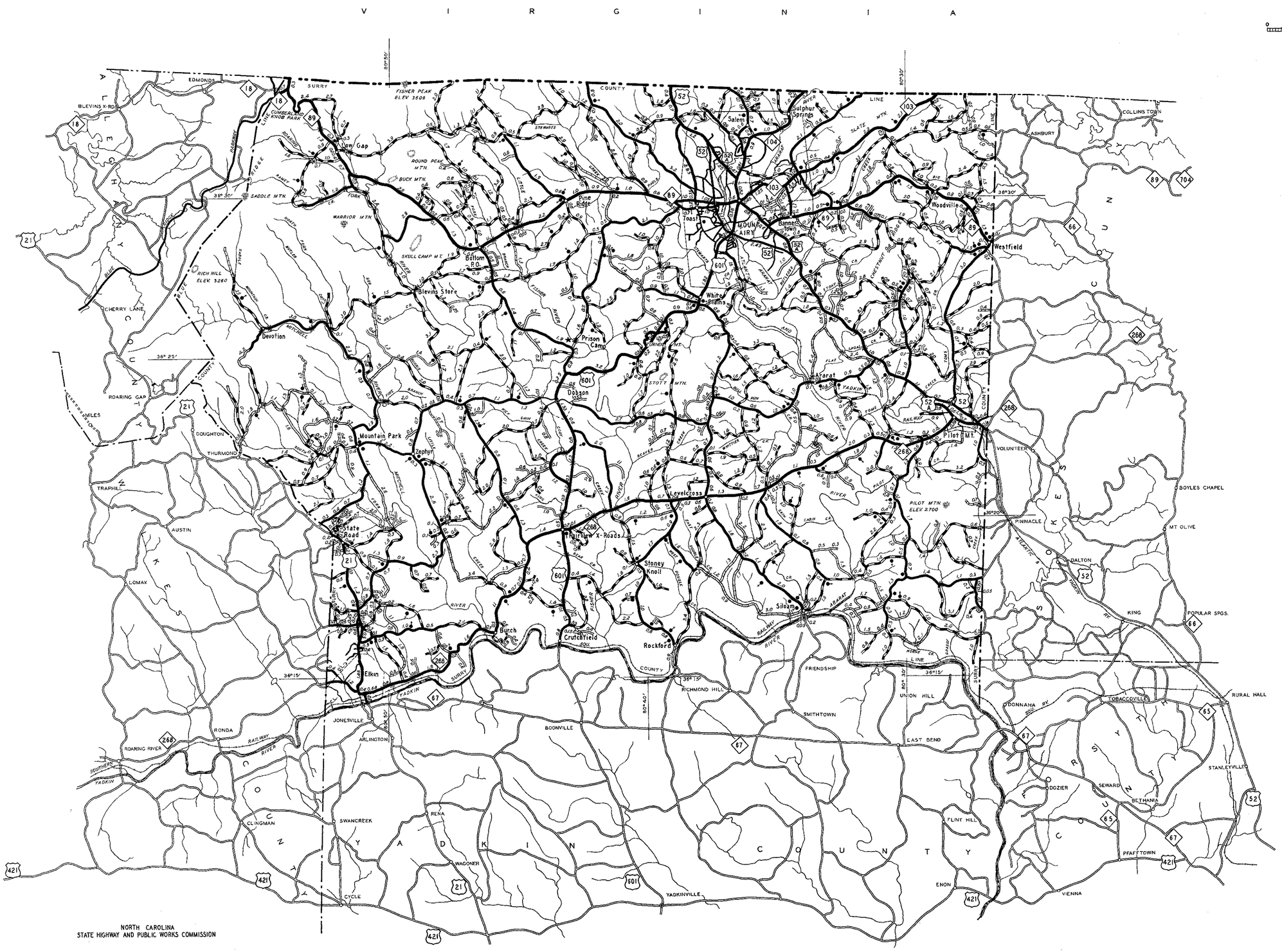

NORTH CAROLINA
STATE HIGHWAY AND PUBLIC WORKS COMMISSION

1 - 1 - 53
7 - 31 - 52
6 - 4 - 52
2 - 28 - 52
11 - 30 - 51
7 - 6 - 51
11 - 30 - 50
9 - 29 - 50
5 - 4 - 50
8 - 29 - 49
6 - 30 - 49
4 - 28 - 49
3 - 31 - 49
2 - 24 - 49
10 - 28 - 48
8 - 26 - 48
6 - 30 - 48
4 - 29 - 48
2 - 4 - 48
12 - 18 - 47
8 - 28 - 47
5 - 28 - 47
6 - 3 - 47
6 - 27 - 46
4 - 24 - 46
3 - 20 - 46
1 - 9 - 46
10 - 24 - 45
9 - 26 - 45
6 - 29 - 45
6 - 20 - 45
5 - 23 - 45
1 - 4 - 45
12 - 1 - 44
REVISED

SURRY

LEGEND

- PAVED ROAD
- STONE SURFACED OR EQUIVALENT
- SOIL SURFACED ROAD
- GRADED AND DRAINED ROAD
- UNIMPROVED ROAD
- UNDERGROUND CABLE
- RAILROAD
- GRADE SEPARATION
- COUNTY SEAT ALSO INCORPORATED CITY
- SCHOOL
- CHURCH
- TRIANGULATION STATION
- FOREST SERVICE LOOKOUT STATION
- 64 UNITED STATES HIGHWAY
- 27 STATE HIGHWAY

SHEET 1 OF 2

LITHOGRAPHED IN WINSTON-SALEM, N. C. BY WINSTON PTG. CO.

SURRY COUNTY
SUPPLEMENT
ELEVENTH DIVISION

SCALE
0 0.5 Mi

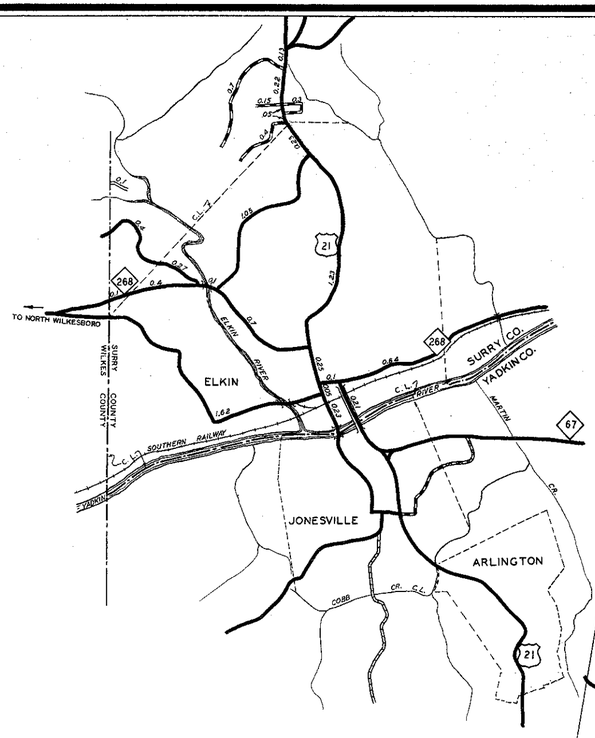

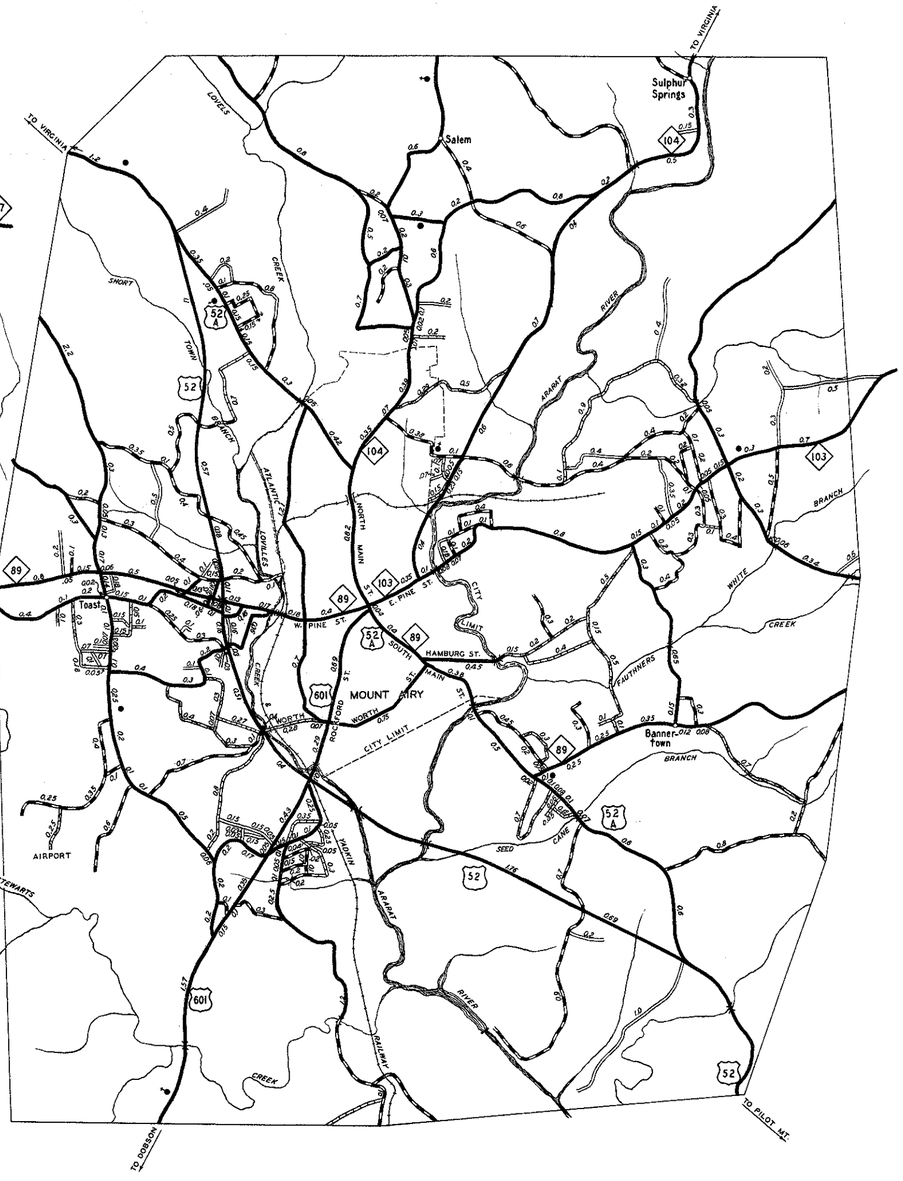

MOUNT AIRY AND VICINITY
INSET (1)

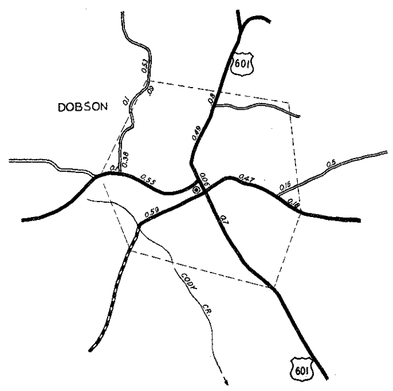

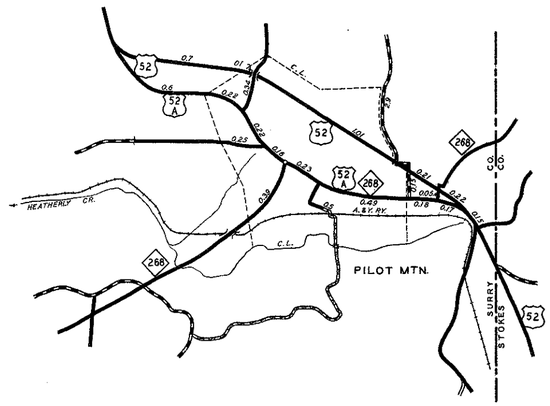

NORTH CAROLINA
STATE HIGHWAY AND PUBLIC WORKS COMMISSION

LEGEND

- PAVED ROAD
- STONE SURFACED OR EQUIVALENT
- SOIL SURFACED ROAD
- GRADED AND DRAINED ROAD
- UNIMPROVED ROAD
- UNDERGROUND CABLE
- RAILROAD
- GRADE SEPARATION
- COUNTY SEAT ALSO INCORPORATED CITY
- SCHOOL
- CHURCH
- TRIANGULATION STATION
- FOREST SERVICE LOOKOUT STATION
- 64 UNITED STATES HIGHWAY
- 27 STATE HIGHWAY

SHEET 2 OF 2

REVISED
1 – 1 – 53
7 – 31 – 52
2 – 28 – 52
11 – 30 – 51
6 – 2 – 51
7 – 6 – 51
11 – 30 – 50
9 – 29 – 50
7 – 4 – 50
10 – 28 – 49
6 – 30 – 49
10 – 22 – 49
12 – 2 – 48
10 – 28 – 48
8 – 26 – 48
6 – 30 – 48
4 – 29 – 48
2 – 4 – 48
10 – 2 – 47
5 – 28 – 47
1 – 22 – 47
1 – 9 – 47
10 – 24 – 45
5 – 23 – 45
3 – 23 – 45
12 – 1 – 44

SURRY SUPP

LITHOGRAPHED IN WINSTON-SALEM, N. C. BY WINSTON PTG. CO.

SWAIN COUNTY

FOURTEENTH DIVISION

SCALE
MILES
0 1 2 3 4

SCALE
0 .5 1 MI.

BRYSON CITY
CITY LIMIT
COOPER CR.
JENKINS ST.
DEPOT ST.
COOPER BR.
COOPER CREEK
SOUTH FORK
CONNAH BR.
CONNAH CREEK
HALLIDAY BR.
HALLIDAY CREEK
SOUTH FORK
SOUTH FORK
SOUTH FOR

TRANSYLVANIA COUNTY

FOURTEENTH DIVISION

SCALE MILES

0 1 2 3 4

BUNCOMBE COUNTY

HAYWOOD COUNTY

HENDERSON COUNTY

JACKSON COUNTY

SOUTH CAROLINA

TO WAYNESVILLE

SUNBURST

CRUSO

TUCKASEIGEE

GLENVILLE

TO HIGHLANDS

CASHIERS

NANTAHALA

Oakland

TO PICKENS

MILLS RIVER

HENDERSONVILLE

Blantyre

Penrose

Davidson River

Pisgah Forest

Little River

TUXEDO

Balsam Grove

Connestee

Prison Camp

Rosman

Quebec

L. Toxaway

Blue Ridge

Cedar Mountain

TO GREENVILLE

NATIONAL FOREST

PISGAH NATIONAL FOREST

BREVARD

INSET ①

SCALE 0 0.5 1 MI.

INSET ②

ROSMAN

Prison Camp

SCALE 0 0.5 MI.

PIN HOOK GAP EL. 4175

PILOT MTN. EL. 5151

JOHN ROCK EL. 3357

EAGLE MTN. EL. 3908

LOOKING GLASS ROCK EL. 3969

LOOKING GLASS FALLS

TENN. BALD EL. 3022

BLUE BEECH GAP

YELLOWSTONE FALLS

WAGON ROAD GAP EL. 4533

PINK BEDS

GRINDSTONE RIDGE

RICH MTN. EL. 3952

FUNNELTOP MTN. EL. 4266

LAUREL MTN.

BLACK MTN. EL. 4286

FODDERSTACK MTN. EL. 3091

CHESTNUT MOUNTAIN

SASSAFRAS MTN. EL. 3548

NANCY MTN.

TOXAWAY FALLS

CONNESTEE FALLS

CARSON CR.

FLAT CREEK

SHEEP MTN. EL. 2880

CASCADE LAKE

HICKORY MTN.

STANDING STONE MTN.

LAKE SAPPHIRE

DAVIDSON RIVER

LITTLE RIVER

CATHEY

FRENCH

WINTERGREEN

SOUTHERN RY.

TRANSYLVANIA COUNTY LINE

LEGEND

- PAVED ROAD
- STONE SURFACED OR EQUIVALENT
- SOIL SURFACED ROAD
- GRADED AND DRAINED ROAD
- UNIMPROVED ROAD
- UNDERGROUND CABLE
- RAILROAD
- GRADE SEPARATION
- COUNTY SEAT ALSO INCORPORATED CITY
- SCHOOL
- CHURCH
- TRIANGULATION STATION
- FOREST SERVICE LOOKOUT STATION
- 64 UNITED STATES HIGHWAY
- 27 STATE HIGHWAY

NORTH CAROLINA
STATE HIGHWAY AND PUBLIC WORKS COMMISSION

1-1-53
12-16-52
9-1-52
6-1-51
11-30-50
6-8-50
9-29-49
8-30-48
3-31-49
7-29-48
8-26-46
7-30-47
4-24-47
1-22-47
7-25-46
4-26-46
1-9-46
6-20-45
12-1-44
REVISED

TRANSYLVANIA

LITHOGRAPHED IN WINSTON-SALEM, N. C. BY WINSTON PTG. CO.

TYRRELL COUNTY

FIRST DIVISION

SCALE MILES

0 1 2 3 4

CHOWAN COUNTY

ALBEMARLE SOUND

DURANT ISLAND

MASHOES

EAST LAKE

MANNS HARBOR

ROPER

COUNTY

WASHINGTON COUNTY

DARE COUNTY

ROANOAK SOUND

RIVER

Dewey Pier

Pledger Landing

Goat Neck

Coye Landing

Fort Landing

Newfoundland

River Neck

COLUMBIA

Sandy Point

FREE FERRY

Woodley

CRESWELL

Cross Landing

CHERRY

SCUPPERNONG RIVER

SCUPPERNONG FARMS

DIVERSION CANAL

PASQUOTANK CANAL

SECOND CREEK

CANAL

GOOSE CR.

Frying Pan Landing

THE FRYING PAN

JUNIPER CREEK

NORTHWEST FORK

SOUTHWEST FORK

Gum Neck

Cherry Ridge Landing

Swindells Store

Gum Neck Landing

Grapevine Landing

ALTERNATE CANAL

LAKE PHELPS

PUNGO LAKE

ALLIGATOR LAKE

TYRRELL COUNTY LINE

INLAND WATERWAY

ALLIGATOR RIVER

Kilkenny

Kilkenny Landing

NEW TYRRELL LAKE FORK

PONZER

LEECHVILLE

FAIRFIELD

BUFFALO CITY

TYRRELL COUNTY

HYDE COUNTY

CANAL

SCALE

0 0.5 1 MI

LEGEND

- PAVED ROAD
- STONE SURFACED OR EQUIVALENT
- SOIL SURFACED ROAD
- GRADED AND DRAINED ROAD
- UNIMPROVED ROAD
- UNDERGROUND CABLE
- RAILROAD
- GRADE SEPARATION
- COUNTY SEAT ALSO INCORPORATED CITY
- SCHOOL
- CHURCH
- TRIANGULATION STATION
- FOREST SERVICE LOOKOUT STATION
- 64 UNITED STATES HIGHWAY
- 27 STATE HIGHWAY

NORTH CAROLINA
STATE HIGHWAY AND PUBLIC WORKS COMMISSION

1 – 1 – 53	
11 – 21 – 52	
5 – 1 – 52	
1 – 31 – 52	
8 – 31 – 51	
12 – 21 – 50	
9 – 29 – 50	
9 – 1 – 49	
5 – 20 – 49	
8 – 29 – 46	
6 – 27 – 46	
12 – 1 – 44	
REVISED	

TYRRELL

LITHOGRAPHED IN WINSTON-SALEM, N. C. BY WINSTON PTG. CO.

UNION COUNTY

TENTH DIVISION

SCALE
MILES
0 1 2 3 4

MONROE AND VICINITY

MONROE

MINERAL SPRINGS

INDIAN TRAIL

UNIONVILLE

WAXHAW

MARSHVILLE

WINGATE

SCALE
0 0.5 MI.
FOR MONROE, UNIONVILLE, WAXHAW & WINGATE

0 0.5 MI.
FOR MINERAL SPGS, INDIAN TRAIL & MARSHVILLE

1—1—53	
12—18—52	
10—23—52	
6—26—52	
11—1—51	
4—6—51	
10—27—50	
11—28—49	
8—30—49	
8—7—49	
2—24—49	
12—22—48	
9—30—48	
7—29—48	
8—4—48	
10—2—47	
8—6—47	
10—30—46	
7—23—46	
1—9—46	
12—1—44	
REVISED	

LEGEND

- PAVED ROAD
- STONE SURFACED OR EQUIVALENT
- SOIL SURFACED ROAD
- GRADED AND DRAINED ROAD
- UNIMPROVED ROAD
- UNDERGROUND CABLE
- RAILROAD
- GRADE SEPARATION
- COUNTY SEAT ALSO INCORPORATED CITY
- SCHOOL
- CHURCH
- TRIANGULATION STATION
- FOREST SERVICE LOOKOUT STATION
- 64 UNITED STATES HIGHWAY
- 27 STATE HIGHWAY

NORTH CAROLINA
STATE HIGHWAY AND PUBLIC WORKS COMMISSION

LITHOGRAPHED IN WINSTON-SALEM, N. C. BY WINSTON PTG. CO.

VANCE COUNTY

FIFTH DIVISION

SCALE
MILES
0 1 2 3 4

V I R G I N I A

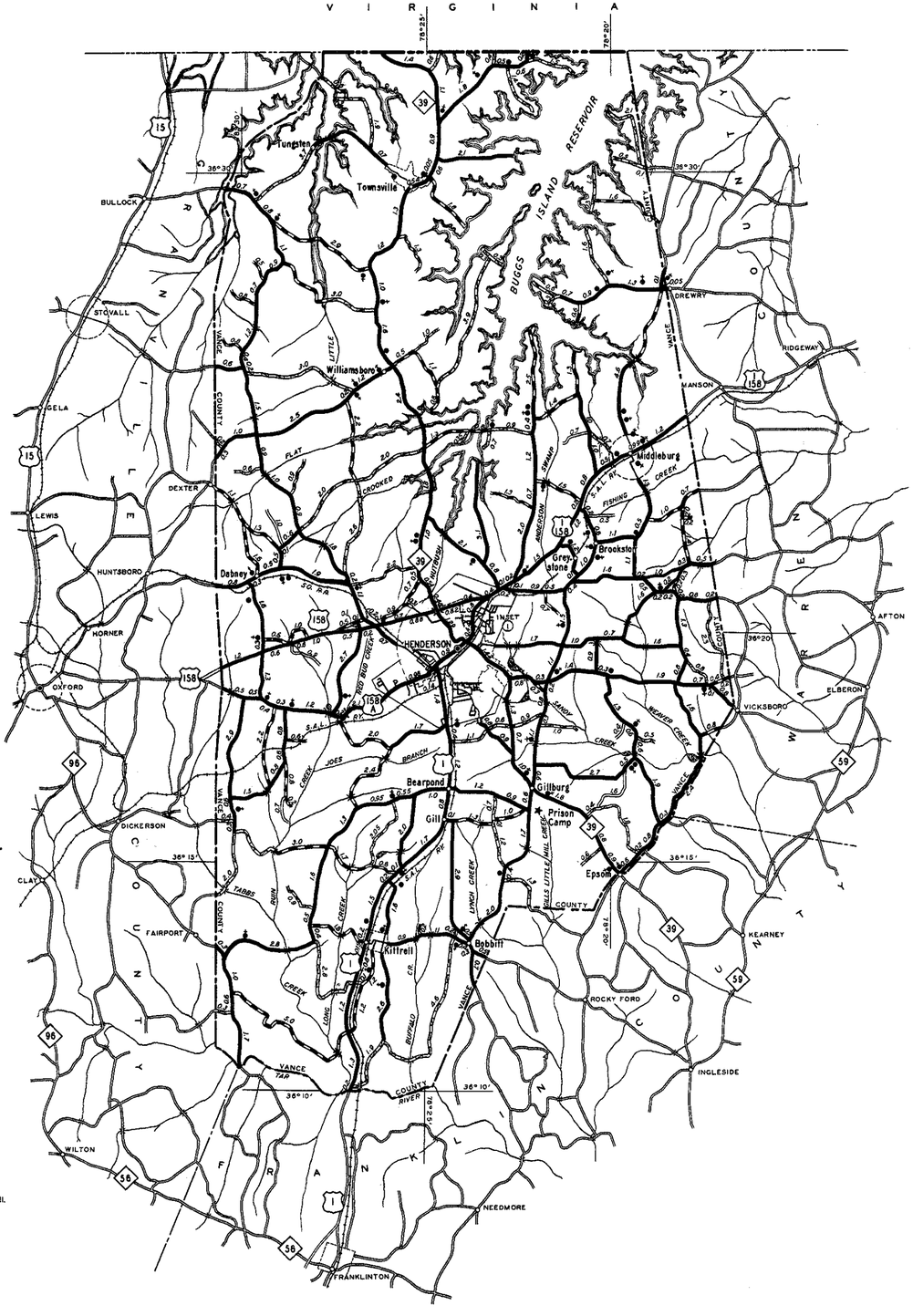

1 — 1 — 53	
9 — 30 — 52	
6 — 4 — 52	
5 — 1 — 52	
3 — 28 — 52	
12 — 20 — 51	
11 — 1 — 51	
3 — 1 — 51	
9 — 7 — 50	
2 — 2 — 50	
6 — 30 — 49	
6 — 7 — 49	
6 — 28 — 49	
2 — 24 — 49	
1 — 27 — 49	
10 — 28 — 48	
3 — 6 — 47	
7 — 25 — 46	
9 — 24 — 46	
1 — 9 — 46	
10 — 24 — 45	
12 — 1 — 44	
REVISED	

VANCE

LEGEND

- PAVED ROAD
- STONE SURFACED OR EQUIVALENT
- SOIL SURFACED ROAD
- GRADED AND DRAINED ROAD
- UNIMPROVED ROAD
- UNDERGROUND CABLE
- RAILROAD
- GRADE SEPARATION
- COUNTY SEAT ALSO INCORPORATED CITY
- SCHOOL
- CHURCH
- TRIANGULATION STATION
- FOREST SERVICE LOOKOUT STATION
- UNITED STATES HIGHWAY (64)
- STATE HIGHWAY (27)

NORTH CAROLINA
STATE HIGHWAY AND PUBLIC WORKS COMMISSION

LITHOGRAPHED IN WINSTON-SALEM, N. C. BY WINSTON PTG. CO.

WAKE COUNTY

FIFTH DIVISION

SCALE

MILES

0 1 2 3 4

NOTE

FOR DETAIL MAP OF RALEIGH AND VICINITY

SEE SUPPLEMENT SHEET

NORTH CAROLINA

STATE HIGHWAY AND PUBLIC WORKS COMMISSION

LEGEND

- PAVED ROAD
- STONE SURFACED OR EQUIVALENT
- SOIL SURFACED ROAD
- GRADED AND DRAINED ROAD
- UNIMPROVED ROAD
- UNDERGROUND CABLE
- RAILROAD
- GRADE SEPARATION
- COUNTY SEAT ALSO INCORPORATED CITY
- SCHOOL
- CHURCH
- TRIANGULATION STATION
- FOREST SERVICE LOOKOUT STATION
- UNITED STATES HIGHWAY
- STATE HIGHWAY

REVISED
12 — 1 — 44
4 — 24 — 48
10 — 30 — 46
5 — 6 — 47
10 — 2 — 47
11 — 8 — 47
4 — 24 — 47
1 — 29 — 49
7 — 28 — 49
3 — 31 — 49
6 — 28 — 49
6 — 30 — 49
2 — 2 — 50
4 — 24 — 50
9 — 7 — 50
4 — 3 — 51
9 — 28 — 51
4 — 28 — 51
7 — 8 — 51
9 — 28 — 51
1 — 31 — 52
6 — 4 — 52
5 — 26 — 53
2 — 28 — 53
9 — 30 — 53
12 — 18 — 53
1 — 2 — 54

LITHOGRAPHED IN WINSTON-SALEM, N. C. BY WINSTON PTG. CO.

WAKE COUNTY
SUPPLEMENT
FIFTH DIVISION
SCALE
0 0.5 1 MI.

RALEIGH

GARNER

WAKE FOREST

ROLESVILLE

WENDELL

KNIGHTDALE

MORRISVILLE

ZEBULON

APEX
INSET ①

FUQUAY SPRINGS

HOLLY SPRINGS

CARALEIGH

CARY

LEGEND

- PAVED ROAD
- STONE SURFACED OR EQUIVALENT
- SOIL SURFACED ROAD
- GRADED AND DRAINED ROAD
- UNIMPROVED ROAD
- UNDERGROUND CABLE
- RAILROAD
- GRADE SEPARATION
- COUNTY SEAT ALSO INCORPORATED CITY
- SCHOOL
- CHURCH
- TRIANGULATION STATION
- FOREST SERVICE LOOKOUT STATION
- 64 UNITED STATES HIGHWAY
- 27 STATE HIGHWAY

NORTH CAROLINA
STATE HIGHWAY AND PUBLIC WORKS COMMISSION

SHEET 2 OF 2

WAKE SUPR.

REVISED
1 - 1 - 53
12 - 18 - 52
11 - 21 - 52
9 - 30 - 52
8 - 28 - 52
6 - 26 - 52
6 - 9 - 52
1 - 31 - 52
5 - 1 - 52
1 - 31 - 52
5 - 1 - 52
1 - 31 - 52
2 - 1 - 51
6 - 4 - 51
7 - 6 - 51
4 - 28 - 51
4 - 1 - 51
2 - 1 - 51
8 - 1 - 50
5 - 4 - 50
2 - 2 - 50
6 - 30 - 49
2 - 24 - 49
12 - 22 - 48
11 - 6 - 47
10 - 2 - 47
6 - 28 - 47
4 - 26 - 47
10 - 30 - 46
4 - 24 - 46
11 - 28 - 43
12 - 1 - 44

LITHOGRAPHED IN WINSTON-SALEM, N. C. BY WINSTON PTG. CO.

WARREN COUNTY

FIFTH DIVISION

SCALE MILES

0 1 2 3 4

TOWNS SCALE

0 0.5 Mi.

V I R G I N I A

NORTHAMPTON COUNTY

VULTARE

HENRICO

ROPER SPRINGS

THELMA

AIRLIE

BRINKLEYVILLE

RINGWOOD

HOLLISTER

ESSEX

WOOD

CENTERVILLE

MOULTON

INGLESIDE

EPSOM

KITTRELL

BOBBITT

ROCKY FORD

ALERT

KEARNEY

GILLBURG

BEARPOND

HENDERSON

BROOKSTON

GREY STONE

MIDDLEBURG

TOWNSVILLE

VAUGHAN

NORLINA

MACON

LITTLETON

WARRENTON

NEEDMOORE

FRANKLINTON

LOUISBURG

TO RALEIGH

TO NORLINA

Paschall

Elams

Eaton Ferry

Oakville

Wise

Church X Roads

Enterprise

Littleton

Drewry

Norlina

Warren Plains

Macon

Vaughan

Ridgeway

Manson

Prison Camp

Embro

Odell

Axtell

Liberia

Marmaduke

Grove Hill

Afton

Elberton

Parktown X Roads

Vicksboro

Arcola

Inez

Bethlehem

Lickskillet

Marmaduke

Oine

Roanoke River

Fishing Creek

Warrenton Railroad

Seaboard A.L.

Tar River

Big Fishing Creek

Little Fishing Creek

Shocco Creek

Warren Shocco Creek

Sandy Creek

Buffaloes Road

Possumquarter Creek

Duncans Creek

Rocky Creek

Matthews Creek

Bridle Creek

Pond Creek

Long Branch

Mill Branch

Maple Branch

Tarboro Creek

Blue Mud Creek

Hurricane Creek

Jordans Creek

Stonehouse Creek

Pound Creek

Lizard Creek

Island Creek

Bluggy

Lake

Halifax Warren County Line

Warren Franklin County Line

Franklin Nash County Line

City Limit

S.A.L.

R.F.

CITY LIMIT

CITY LIMIT

CITY LIMIT

CITY LIMIT

78°15'

77°55'

36°30'

36°20'

36°15'

78°00'

LEGEND

- PAVED ROAD
- STONE SURFACED OR EQUIVALENT
- SOIL SURFACED ROAD
- GRADED AND DRAINED ROAD
- UNIMPROVED ROAD
- UNDERGROUND CABLE
- RAILROAD
- GRADE SEPARATION
- COUNTY SEAT ALSO INCORPORATED CITY
- SCHOOL
- CHURCH
- TRIANGULATION STATION
- FOREST SERVICE LOOKOUT STATION
- UNITED STATES HIGHWAY
- STATE HIGHWAY

NORTH CAROLINA
STATE HIGHWAY AND PUBLIC WORKS COMMISSION

REVISED
1-1-53
10-18-52
7-26-52
9-28-51
8-2-51
12-21-50
6-9-50
2-9-50
6-20-49
6-7-49
1-27-49
9-30-48
12-18-47
8-28-47
3-6-47
9-27-46
8-29-46
12-1-44

WARREN

LITHOGRAPHED IN WINSTON-SALEM, N. C. BY WINSTON PTG. CO.

WASHINGTON COUNTY

FIRST DIVISION

SCALE MILES

0 1 2 3 4

TOWNS & INSETS SCALE

0 0.5 MI.

BERTIE COUNTY

CHOWAN COUNTY

MARTIN COUNTY

BEAUFORT COUNTY

HYDE COUNTY

ALBEMARLE SOUND

PUNGO LAKE

LAKE PHELPS

PETTIGREW STATE PARK

DISMAL SWAMP CANAL

VAN SWAMP

TYRRELL COUNTY

WASHINGTON COUNTY LINE

35°45'

35°55'

36°00'

76°25'

76°35'

76°50'

EDENTON

YEOPIM

EMPEROR

ST. JOHNS

MERRY HILL

WINDSOR

WOODARD

DARDEN

JAMESVILLE

Ren

Hinson

Hoke

Wenona

PINETOWN

FERRA

CELIA

GAYLORD

WILKINSON

SWINDELL

PANTEGO

PLYMOUTH

INSET ①

Mackeys

Pleasant Grove

Skinnersville

Beasley

Westover

Roper

Prison Camp

Scuppernong

Creswell

Cherry

SCUPPERNONG FARMS

DEWEY PIER

RIVER NECK

COLUMBIA

WOODLEY

CROSS LANDING

CRESWELL

ROPER

CHERRY

BERTIE COUNTY

ROANOKE RIVER

SCUPPERNONG RIVER

CHOWAN RIVER

PUNGO RIVER

DEEP RUN

BULL CR.

DEEP CREEK

BAKERS CREEK

MACKEYS CREEK

WELCH CREEK

CONAWAY CREEK

CANAL A

CANAL B

CANAL C

CANAL 18

CANAL 99

CANAL 94

CANAL 64

CANAL 32

CANAL 17

CANAL 45

CANAL 308

CANAL 305

CANAL 97

CANAL 171

CANAL 37

CANAL 27

CITY LIMIT

A. C. L. R.R.

S. A. L. R.R.

N. & S. R.R.

NORFOLK SOUTHERN R.R.

WASHINGTON COUNTY LINE

LEGEND

- PAVED ROAD
- STONE SURFACED OR EQUIVALENT
- SOIL SURFACED ROAD
- GRADED AND DRAINED ROAD
- UNIMPROVED ROAD
- UNDERGROUND CABLE
- RAILROAD
- GRADE SEPARATION
- COUNTY SEAT ALSO INCOPORATED CITY
- SCHOOL
- CHURCH
- TRIANGULATION STATION
- FOREST SERVICE LOOKOUT STATION
- 64 UNITED STATES HIGHWAY
- 27 STATE HIGHWAY

1 — 1 — 53	
5 — 1 — 52	
4 — 28 — 52	
1 — 31 — 52	
8 — 2 — 51	
4 — 3 — 51	
9 — 29 — 50	
5 — 7 — 50	
6 — 30 — 49	
9 — 27 — 46	
11 — 28 — 45	
2 — 9 — 45	
12 — 1 — 44	
REVISED	

WASHINGTON

NORTH CAROLINA
STATE HIGHWAY AND PUBLIC WORKS COMMISSION

LITHOGRAPHED IN WINSTON-SALEM, N. C. BY WINSTON PTG. CO.

WATAUGA COUNTY

ELEVENTH DIVISION

SCALE MILES

0 1 2 3 4

SCALE

0 0.5 1 MI.

FOR TOWNS & INSETS

BOONE

BLOWING ROCK

TODD

PARKER

ASHLAND

GREEN VALLEY

MAXWELL

SOUTHERLAND

TROUT

OTOLIVER

WOODFORD

BALDWIN

RAVEN

IDLEWILD

BROWN-WOOD

Tamarack

Elon-ville

Reese

Mabel

Bethel

Peoria

Mast

Amantha

Sherwood

Sugar Grove

Vilas

Lovill

Adams

Meat Camp

SILVERSTONE

Sands

Laxon

Deep Gap

Ruther-wood

BOONE

Valle Crucis

Poplar Grove

Hodges Gap

Bamboo

TRIPLETT

Matney

Shulls Mills

Foscoe

Aho

Valley Creek

Blowing Rock

Kellersville

Romiger

Beech Creek

Whaley

PISGAH

DARKRIDGE

ELK PARK

BANNERS ELK

HEATON

BALM

NEWLAND

LINVILLE

MONTEZUMA

PINEOLA

UPTON

GLOBE

PATTERSON

LAYTOWN

BUFFALO COVE

ELKVILLE

DARBY

MAPLE SPRINGS

THOMPKINS KNOB

BAILEY CAMP

STONE MTN. BALD

ELK KNOB ELEV. 5555

RITTLO MT.

RICH MT. ELEV. 5369

SUGARLOAF MTN. ELEV. 4705

HOWARD KNOB EL. 4445

ROCKY MT. ELEV. 4076

OLD FIELD BALD ELEV. 4935

FLAT TOP MTN. ELEV. 4595

DUGGER MTN.

SAMPSON MTN.

GRANDFATHER MOUNTAIN ELEV. 5964

HANGING ROCK ELEV. 5237

TOM KNOB ELEV. 4293

BUCKEYE KNOB ELEV. 4400

SNAKE MTN. ELEV.

WATAUGA COUNTY

CALDWELL COUNTY

AVERY COUNTY

WILKES COUNTY

ASHE COUNTY

FOREST

NATIONAL

WATAUGA CO.
CALDWELL CO.

ASHE
WATAUGA CO.

WATAUGA CO.
ASHE CO.

BLUE RIDGE PARKWAY

NEW RIVER

WATAUGA RIVER

YADKIN R.

SO. FORK NEW RIVER

FLANNERY FORK

BOONE FORK

MIDDLE FORK NEW R.

JOHNS R.

COUNTY LINE ROAD

1 – 1 – 53	
11 – 21 – 52	
11 – 30 – 51	
4 – 3 – 50	
11 – 30 – 50	
9 – 29 – 50	
5 – 7 – 50	
7 – 6 – 50	
10 – 28 – 49	
7 – 28 – 49	
6 – 30 – 49	
6 – 7 – 49	
4 – 28 – 49	
3 – 31 – 49	
10 – 28 – 48	
6 – 30 – 48	
12 – 18 – 47	
8 – 28 – 47	
1 – 30 – 47	
9 – 26 – 47	
5 – 28 – 47	
1 – 22 – 47	
9 – 27 – 46	
6 – 27 – 46	
12 – 24 – 45	
5 – 23 – 45	
12 – 1 – 44	
REVISED	

WATAUGA

LEGEND

- PAVED ROAD
- STONE SURFACED OR EQUIVALENT
- SOIL SURFACED ROAD
- GRADED AND DRAINED ROAD
- UNIMPROVED ROAD
- UNDERGROUND CABLE
- RAILROAD
- GRADE SEPARATION
- COUNTY SEAT ALSO INCORPORATED CITY
- SCHOOL
- CHURCH
- TRIANGULATION STATION
- FOREST SERVICE LOOKOUT STATION
- UNITED STATES HIGHWAY (64)
- STATE HIGHWAY (27)

NORTH CAROLINA
STATE HIGHWAY AND PUBLIC WORKS COMMISSION

LITHOGRAPHED IN WINSTON-SALEM, N. C. BY WINSTON PTG. CO.

WAYNE COUNTY

FOURTH DIVISION

SCALE MILES

0 1 2 3 4

GOLDSBORO

FREMONT

EUREKA

PIKEVILLE

SEVEN SPRINGS

DUDLEY

MT. OLIVE

SCALE 0 0.5 MI.

FOR ALL TOWNS EXCEPT GOLDSBORO

SCALE 0 0.5 MI.

NORTH CAROLINA
STATE HIGHWAY AND PUBLIC WORKS COMMISSION

1 — 1 — 53	
12 — 18 — 52	
6 — 26 — 52	
9 — 4 — 52	
5 — 1 — 52	
1 — 31 — 52	
12 — 20 — 51	
4 — 3 — 51	
2 — 1 — 51	
9 — 7 — 50	
6 — 8 — 50	
6 — 4 — 50	
3 — 7 — 50	
9 — 29 — 49	
5 — 20 — 49	
1 — 27 — 49	
9 — 30 — 48	
6 — 3 — 48	
2 — 4 — 48	
7 — 30 — 47	
5 — 28 — 47	
3 — 27 — 47	
10 — 30 — 46	
5 — 29 — 46	
1 — 9 — 46	
10 — 29 — 45	
3 — 23 — 45	
12 — 1 — 44	
REVISED	

LEGEND

- PAVED ROAD
- STONE SURFACED OR EQUIVALENT
- SOIL SURFACED ROAD
- GRADED AND DRAINED ROAD
- UNIMPROVED ROAD
- UNDERGROUND CABLE
- RAILROAD
- GRADE SEPARATION
- COUNTY SEAT ALSO INCORPORATED CITY
- SCHOOL
- CHURCH
- TRIANGULATION STATION
- FOREST SERVICE LOOKOUT STATION
- 64 UNITED STATES HIGHWAY
- 27 STATE HIGHWAY

WAYNE

LITHOGRAPHED IN WINSTON-SALEM, N. C. BY WINSTON PTG. CO.

WILKES COUNTY

ELEVENTH DIVISION

SCALE MILES

0 1 2 3 4

NORTH CAROLINA
STATE HIGHWAY AND PUBLIC WORKS COMMISSION

REVISED
1-1-53
9-30-52
7-31-52
5-1-52
2-28-52
11-30-51
7-6-51
11-30-50
9-29-50
12-22-49
10-28-49
3-1-49
6-30-48
4-26-49
3-31-49
1-27-49
12-2-48
10-28-48
9-30-48
8-26-48
6-3-48
2-4-48
7-30-47
4-24-47
3-27-47
10-30-46
8-29-46
5-29-46
10-24-45
9-29-44
12-1-44

LEGEND

- PAVED ROAD
- STONE SURFACED OR EQUIVALENT
- SOIL SURFACED ROAD
- GRADED AND DRAINED ROAD
- UNIMPROVED ROAD
- UNDERGROUND CABLE
- RAILROAD
- GRADE SEPARATION
- COUNTY SEAT ALSO INCORPORATED CITY
- SCHOOL
- CHURCH
- TRIANGULATION STATION
- FOREST SERVICE LOOKOUT STATION
- 64 UNITED STATES HIGHWAY
- 27 STATE HIGHWAY

SHEET 1 OF 2

LITHOGRAPHED IN WINSTON-SALEM, N. C. BY WINSTON ENG. CO.

WILKES COUNTY

SUPPLEMENT

ELEVENTH DIVISION

SCALE
0 0.5 1 MI.

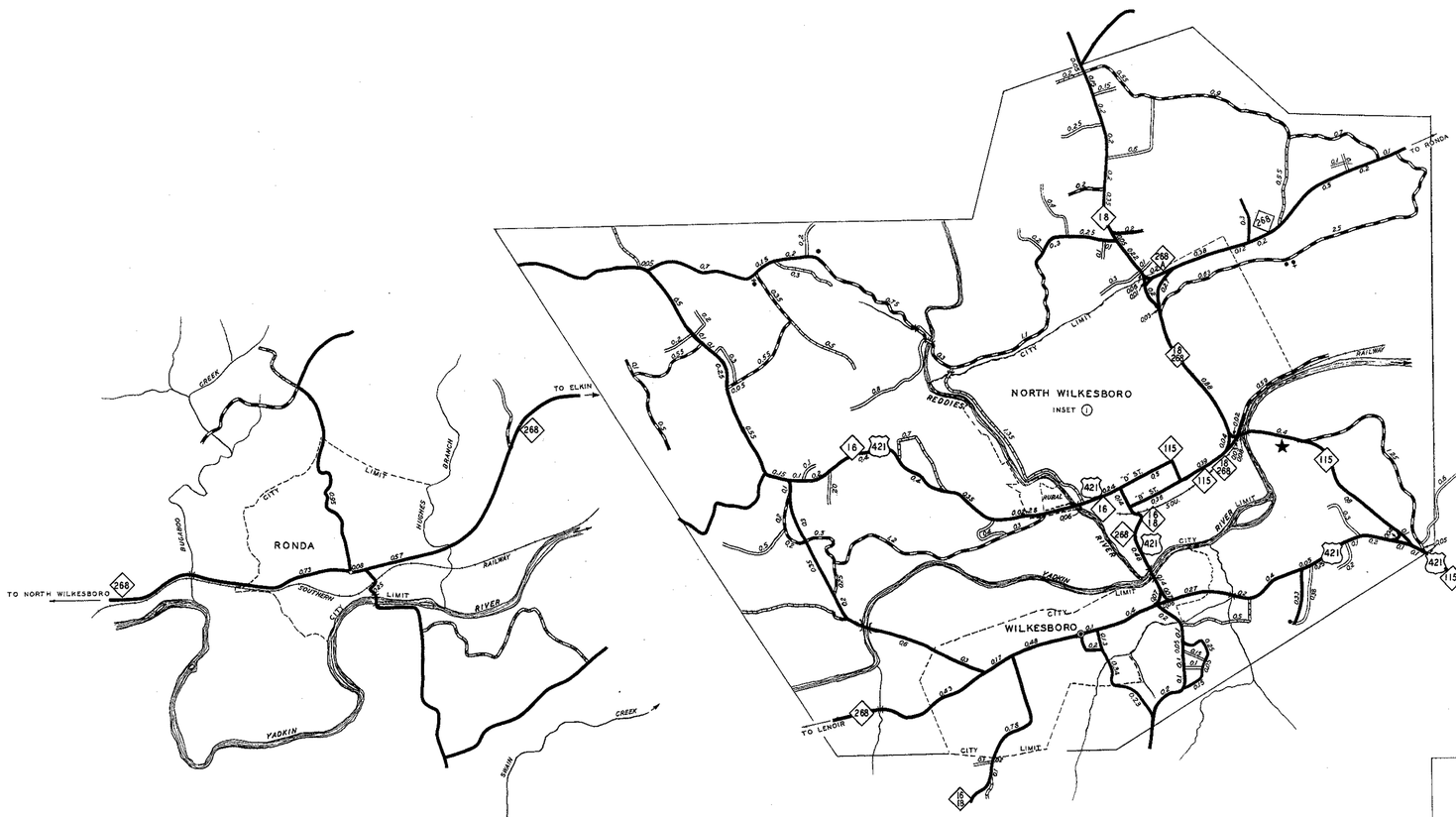

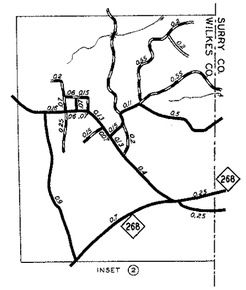

LEGEND

- PAVED ROAD
- STONE SURFACED OR EQUIVALENT
- SOIL SURFACED ROAD
- GRADED AND DRAINED ROAD
- UNIMPROVED ROAD
- UNDERGROUND CABLE
- RAILROAD
- GRADE SEPARATION
- COUNTY SEAT ALSO INCORPORATED CITY
- SCHOOL
- CHURCH
- TRIANGULATION STATION
- FOREST SERVICE LOOKOUT STATION
- 64 UNITED STATES HIGHWAY
- 27 STATE HIGHWAY

NORTH CAROLINA
STATE HIGHWAY AND PUBLIC WORKS COMMISSION

SHEET 2 OF 2

WILKES SUPP

1-1-33
7-31-52
5-1-52
11-30-51
7-6-51
9-29-50
10-28-46
6-30-49
4-28-49
6-28-47
12-1-44
REVISED

LITHOGRAPHED IN WINSTON-SALEM, N. C. BY WINSTON PTG. CO.

YADKIN COUNTY

ELEVENTH DIVISION

SCALE MILES

0 1 2 3 4

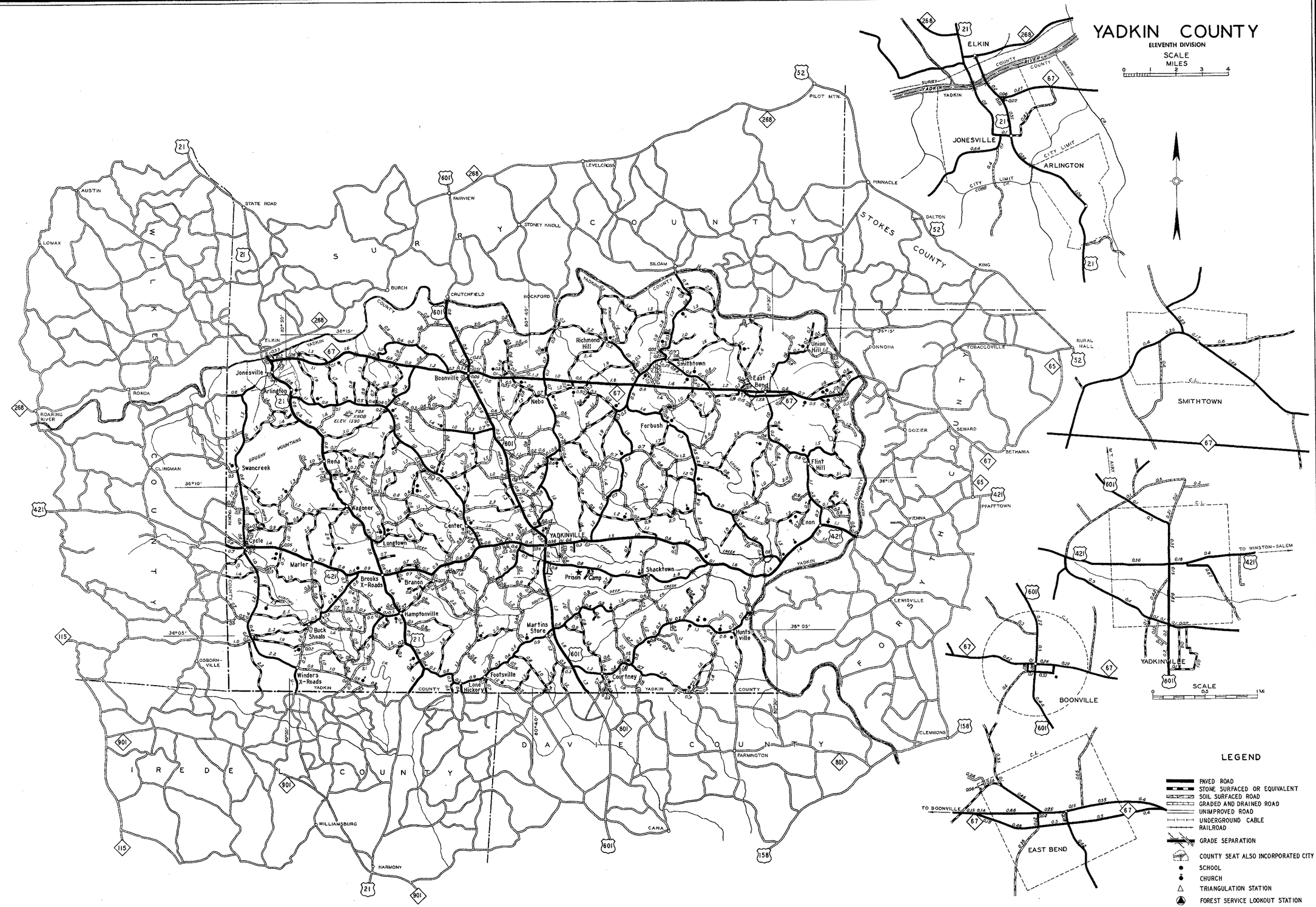

1 – 1 – 53	
5 – 26 – 52	
2 – 28 – 52	
11 – 30 – 51	
11 – 30 – 50	
9 – 29 – 50	
5 – 8 – 50	
5 – 29 – 42	
6 – 30 – 49	
3 – 31 – 49	
1 – 27 – 49	
10 – 28 – 48	
9 – 30 – 48	
8 – 26 – 48	
6 – 3 – 48	
7 – 30 – 47	
5 – 28 – 47	
3 – 6 – 47	
5 – 23 – 45	
12 – 1 – 44	
REVISED	

YADKIN

LEGEND

- PAVED ROAD
- STONE SURFACED OR EQUIVALENT
- SOIL SURFACED ROAD
- GRADED AND DRAINED ROAD
- UNIMPROVED ROAD
- UNDERGROUND CABLE
- RAILROAD
- GRADE SEPARATION
- COUNTY SEAT ALSO INCORPORATED CITY
- SCHOOL
- CHURCH
- TRIANGULATION STATION
- FOREST SERVICE LOOKOUT STATION
- 64 UNITED STATES HIGHWAY
- 27 STATE HIGHWAY

NORTH CAROLINA
STATE HIGHWAY AND PUBLIC WORKS COMMISSION

LITHOGRAPHED IN WINSTON-SALEM, N. C. BY WINSTON PTG. CO.

YANCEY COUNTY

THIRTEENTH DIVISION

SCALE MILES

0 1 2 3 4

SCALE

0 0.5 1 Mi.

TENNESSEE

NORTH CAROLINA

PISGAH NATIONAL FOREST

BUNCOMBE COUNTY

MADISON COUNTY

MITCHELL COUNTY

YANCEY COUNTY

BURNSVILLE

Micaville

Bald Creek

Swiss

Ramsaytown

Sioux

Day Boen

Prison Camp

Huntdale

Relief

Clinchfield

Red Hill

Bakersville

Toecane

Boonford

Spruce Pine

Celo

Pensacola

Murchison

Busick

Little Switzerland

Woodlawn

Marion

Faust

Buckner

Paint Fork

Mars Hill

Democrat

Barnardsville

Flat Creek

Walkers Knob

Blackstock Knob

Stepps Gap

Balsam Gap

Deep Gap

Glass Rock Knob

Pinnacle

Toe River Gap

Swannanoa Gap

Big Laurel Gap

Big Craggy

Green Knob

Mt. Mitchell

Mt. Mitchell State Park

Mt. Mitchell Wildlife

Horse Gap

Buckcreek Gap

Three Knobs

Kettle Patch

Big Bald Mtn.

Little Bald Mtn.

Flat Top

Spivey Gap

Erwin Cane

Green Mtn.

Anglin Knob

High Peak

Austin Mtn.

Chestnut Mtn.

Sam Doan Mtn.

Sampson Mtn.

Windy Gap

Hunt Gap

Rocky Mt.

Oble Meadow Knob

Toll Gate

Sugar Cr.

Little Cane River Gap

Big Ridge

Blue Ridge Parkway

Black Mountains

Yancey County Line

Mitchell County Line

Buncombe County Line

Madison County Line

Nat'l Forest Road

Toll Road

Nat'l Park Way

To Asheville

To Blowing Rock

35%-50'

82½-25'

82½-20'

35%-45'

82½-50'

C.L.

BLACK MTN. R.R.

LEGEND

- PAVED ROAD
- STONE SURFACED OR EQUIVALENT
- SOIL SURFACED ROAD
- GRADED AND DRAINED ROAD
- UNIMPROVED ROAD
- UNDERGROUND CABLE
- RAILROAD
- GRADE SEPARATION
- COUNTY SEAT ALSO INCORPORATED CITY
- SCHOOL
- CHURCH
- TRIANGULATION STATION
- FOREST SERVICE LOOKOUT STATION
- 64 UNITED STATES HIGHWAY
- 27 STATE HIGHWAY

NORTH CAROLINA
STATE HIGHWAY AND PUBLIC WORKS COMMISSION

REVISED
1 — 1 — 53
11 — 21 — 52
3 — 28 — 52
12 — 20 — 51
9 — 1 — 51
4 — 3 — 51
9 — 29 — 50
3 — 7 — 50
11 — 28 — 49
7 — 28 — 49
5 — 30 — 49
6 — 7 — 49
3 — 31 — 49
9 — 30 — 48
7 — 29 — 48
6 — 30 — 48
2 — 24 — 48
7 - 30 - 47
2 — 12 — 47
10 - 30 - 46
9 — 27 — 46
8 — 24 — 46
10 — 24 — 45
9 — 26 — 45
1 — 26 — 45
12 — 1 — 44

YANCEY

LITHOGRAPHED IN WINSTON-SALEM, N. C. BY WINSTON PTG. CO.