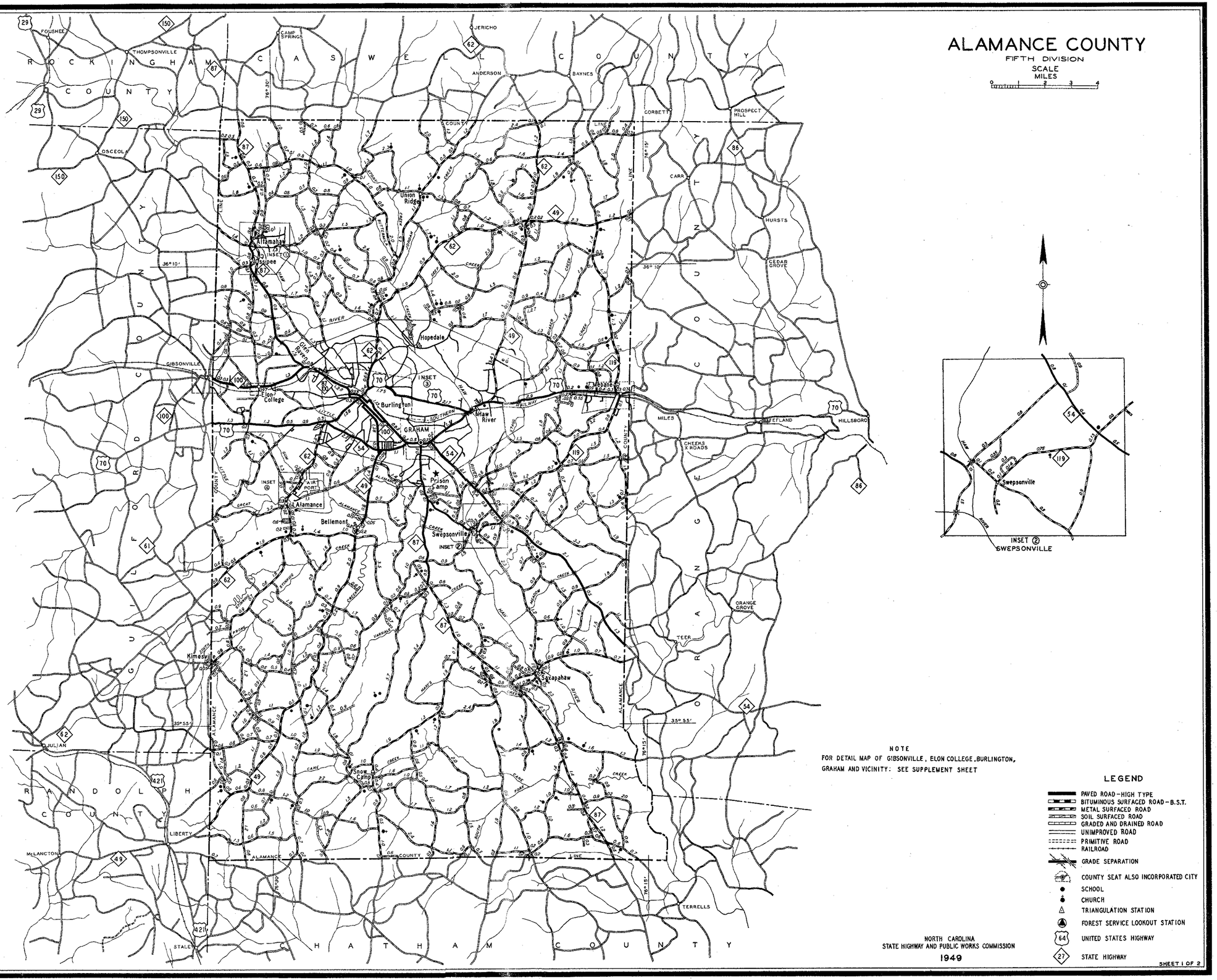
ALAMANCE COUNTY
FIFTH DIVISION
SCALE
MILES
0 1 2 3 4
ROCKINGHAM COUNTY
CASWELL COUNTY
GUILFORD COUNTY
ORANGE COUNTY
RANDOLPH COUNTY
CHATHAM COUNTY
FOUSHEE
THOMPSONVILLE
CAMP SPRINGS
JERICHO
ANDERSON
BAYNES
CORBETT
PROSPECT HILL
OSCEOLA
CARR
HURSTS
CEDAR GROVE
Union Ridge
Altamahaw
Ossipee
Hopedale
Glen Raven
GIBSONVILLE
Elon College
Burlington
GRAHAM
Haw River
Mebane
MILES
EFLAND
HILLSBORO
CHEEKS X ROADS
Prison Camp
Alamance
Bellemont
Swepsonville
ORANGE GROVE
TEER
Kimesville
Saxapahaw
JULIAN
Snow Camp
LIBERTY
McLANCTON
TERRELLS
STALEY
INSET ①
INSET ②
INSET ③
INSET ④
INSET ②
SWEPSONVILLE
NOTE
FOR DETAIL MAP OF GIBSONVILLE, ELON COLLEGE, BURLINGTON, GRAHAM AND VICINITY: SEE SUPPLEMENT SHEET
LEGEND
PAVED ROAD-HIGH TYPE
BITUMINOUS SURFACED ROAD-B.S.T.
METAL SURFACED ROAD
SOIL SURFACED ROAD
GRADED AND DRAINED ROAD
UNIMPROVED ROAD
PRIMITIVE ROAD
RAILROAD
GRADE SEPARATION
COUNTY SEAT ALSO INCORPORATED CITY
SCHOOL
CHURCH
TRIANGULATION STATION
FOREST SERVICE LOOKOUT STATION
UNITED STATES HIGHWAY
STATE HIGHWAY
NORTH CAROLINA
STATE HIGHWAY AND PUBLIC WORKS COMMISSION
1949
SHEET 1 OF 2
6-30-49
3-31-49
8-26-48
6-3-48
2-26-48
11-6-47
5-28-47
3-6-47
5-24-46
1-9-46
11-28-45
6-20-45
12-1-44
REVISED
ALAMANCE

ALAMANCE COUNTY
SUPPLEMENT
FIFTH DIVISION

SCALE

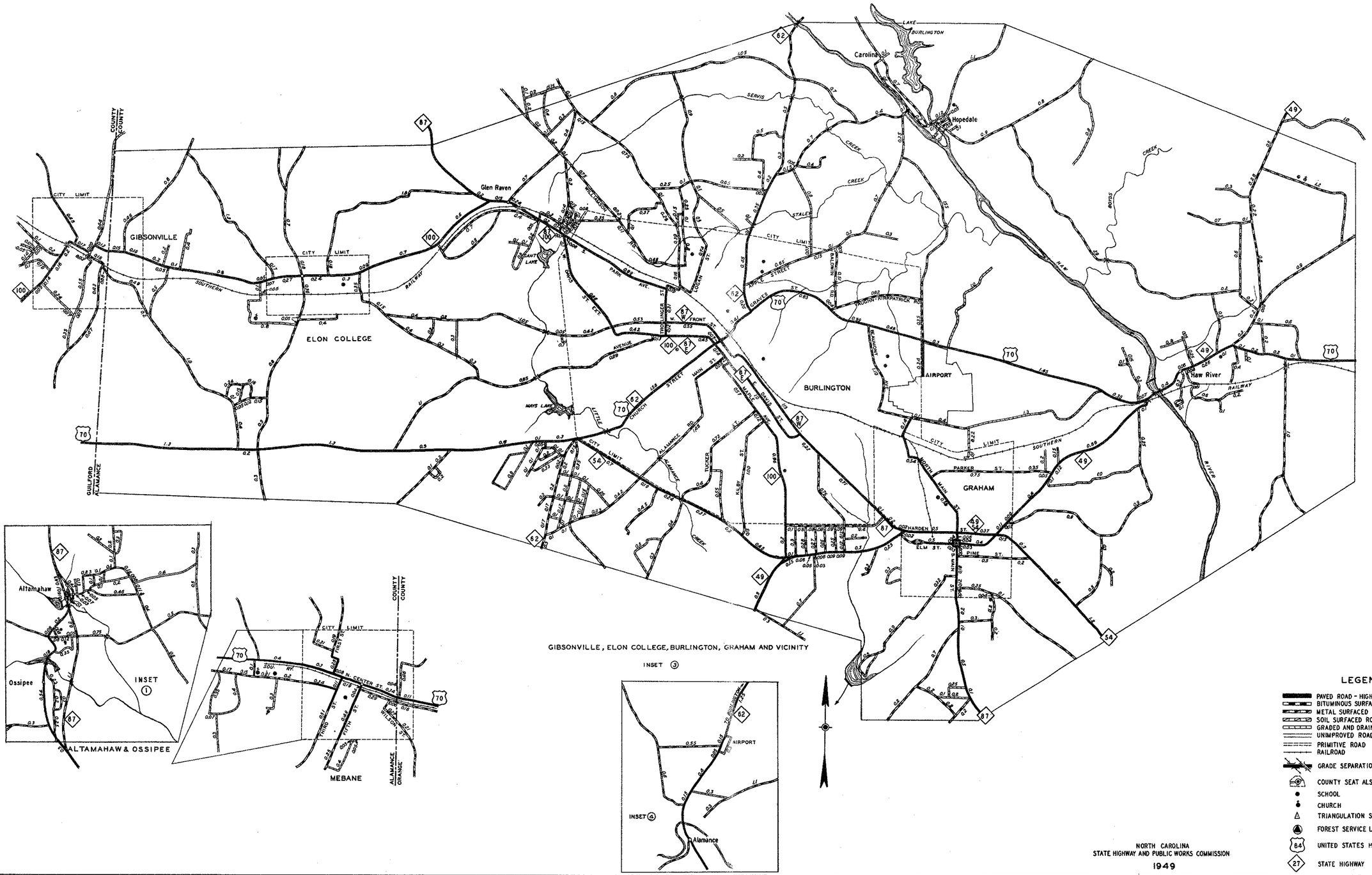

LEGEND

- PAVED ROAD - HIGH TYPE
- BITUMINOUS SURFACED ROAD - B.S.T.
- METAL SURFACED ROAD
- SOIL SURFACED ROAD
- GRADED AND DRAINED ROAD
- UNIMPROVED ROAD
- PRIMITIVE ROAD
- RAILROAD
- GRADE SEPARATION
- COUNTY SEAT ALSO INCORPORATED CITY
- SCHOOL
- CHURCH
- TRIANGULATION STATION
- FOREST SERVICE LOOKOUT STATION
- 64 UNITED STATES HIGHWAY
- 27 STATE HIGHWAY

NORTH CAROLINA
STATE HIGHWAY AND PUBLIC WORKS COMMISSION
1949

SHEET 2 OF 2

ALAMANCE SUPP.

8-30-49
3-31-49
9-30-48
8-26-48
6-3-48
2-26-48
11-6-47
5-28-47
3-6-47
10-30-46
5-29-46
1-9-46
11-28-45
8-20-45
12-1-44
REVISED

ALEXANDER COUNTY

NINTH DIVISION

SCALE
MILES
0 1 2 3 4

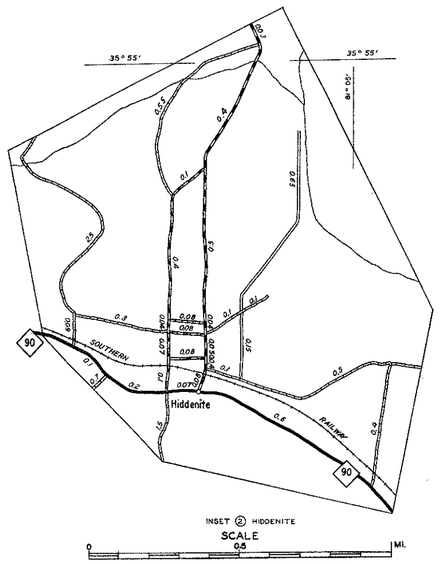

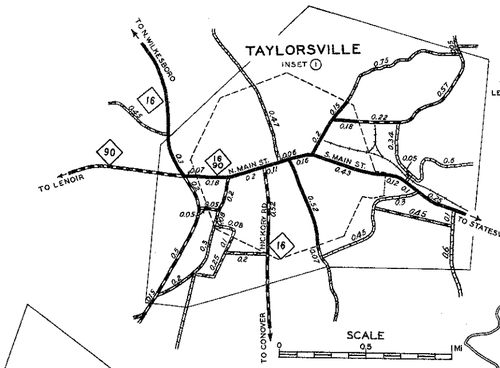



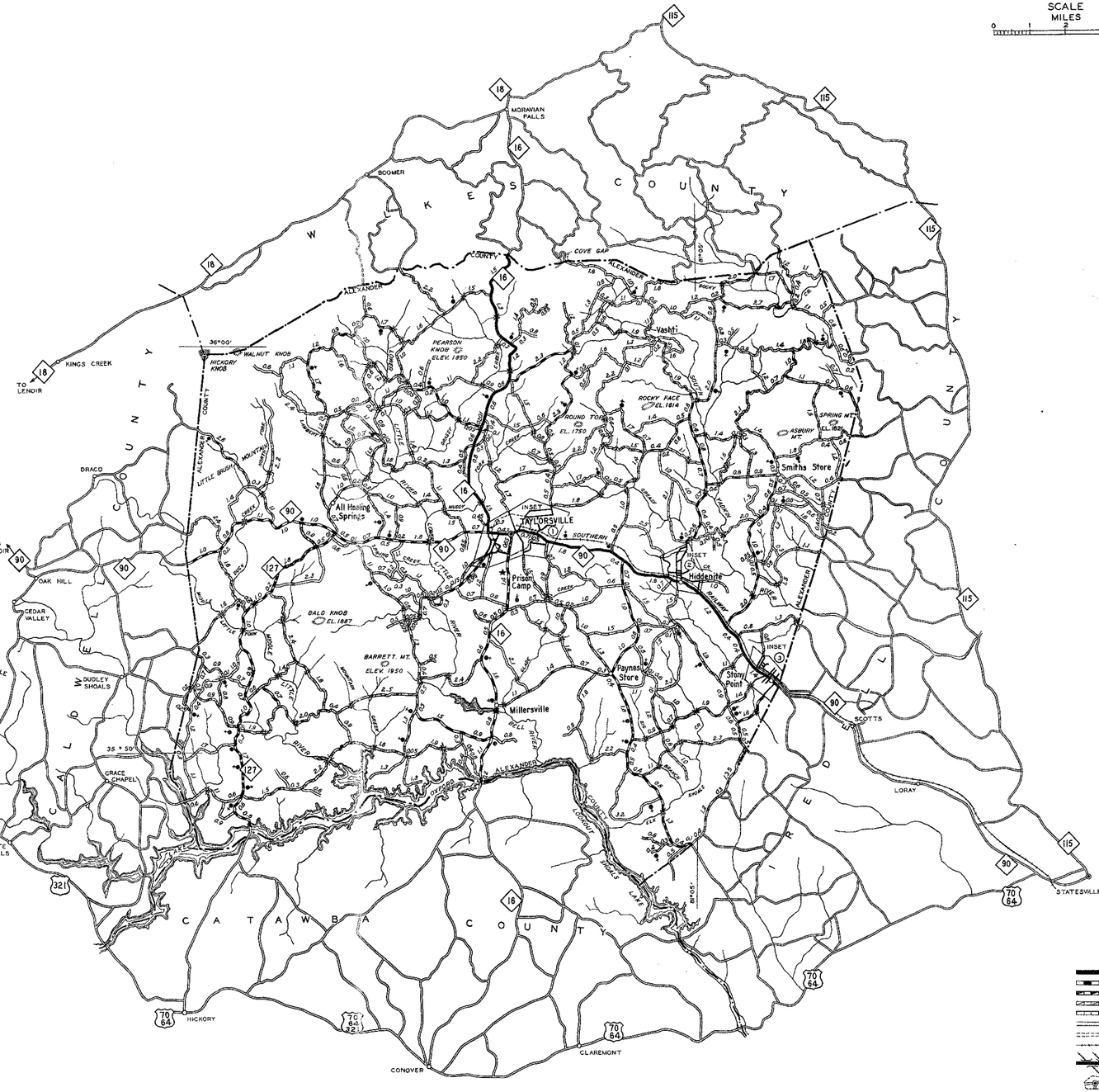

REVISED
6—30—49
6—7—49
4—28—49
1—27—49
12—21—48
8—26—48
11—6—47
10—2—47
7—30—47
6—24—47
6—27—46
5—29—46
11—26—45
6—20—45
1—26—45
12—1—44

ALEXANDER

LEGEND

- PAVED ROAD - HIGH TYPE
- BITUMINOUS SURFACED ROAD - B.S.T.
- METAL SURFACED ROAD
- SOIL SURFACED ROAD
- GRADED AND DRAINED ROAD
- UNIMPROVED ROAD
- PRIMITIVE ROAD
- RAILROAD
- GRADE SEPARATION
- COUNTY SEAT ALSO INCORPORATED CITY
- SCHOOL
- CHURCH
- TRIANGULATION STATION
- FOREST SERVICE LOOKOUT STATION
- UNITED STATES HIGHWAY
- STATE HIGHWAY

NORTH CAROLINA
STATE HIGHWAY AND PUBLIC WORKS COMMISSION

1949

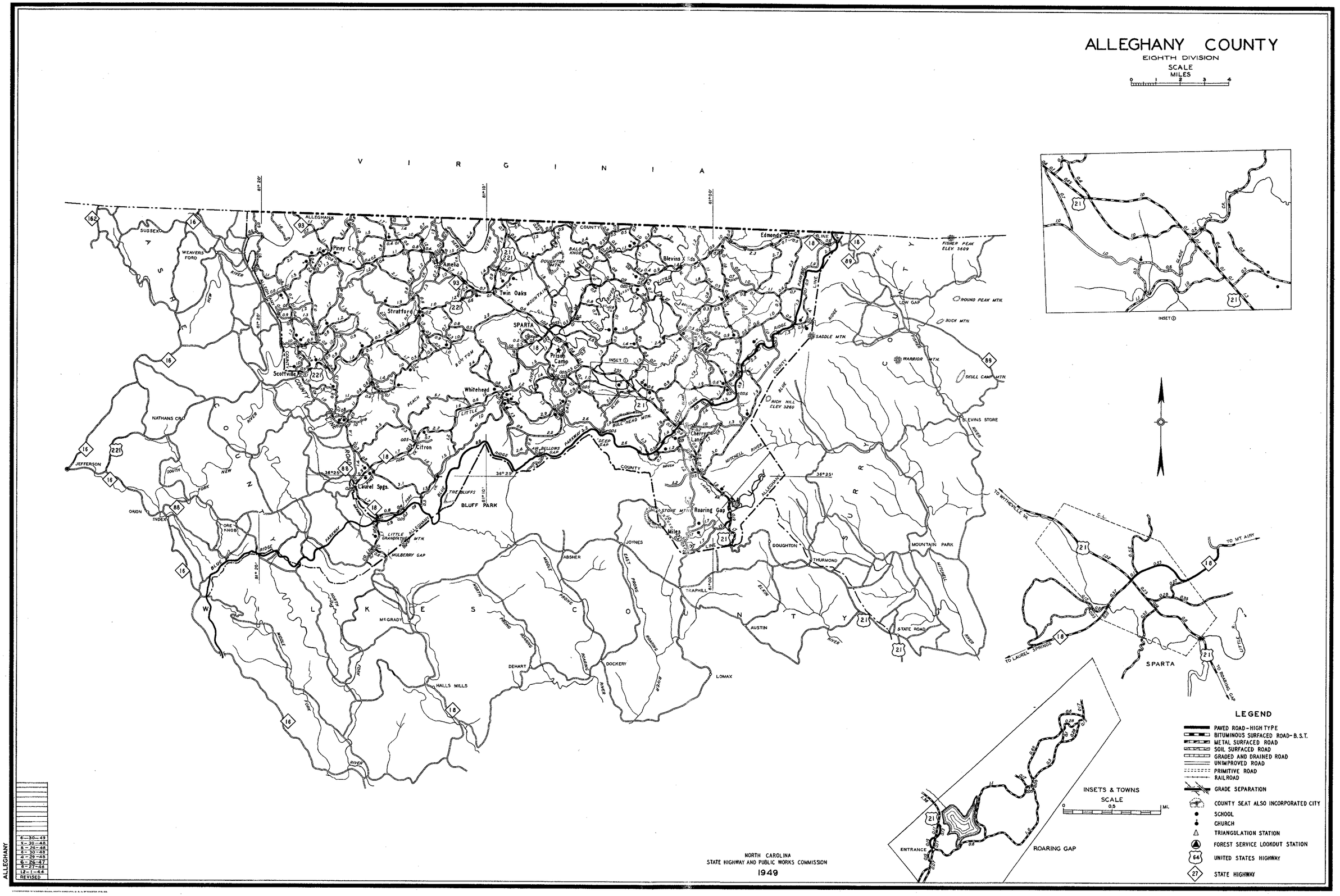
ALLEGHANY COUNTY
EIGHTH DIVISION
SCALE
MILES
0 1 2 3 4
V I R G I N I A
A S H E C O U N T Y
W I L K E S C O U N T Y
S U R R Y C O U N T Y
SUSSEX
WEAVERS FORD
NATHANS CR
JEFFERSON
ORION
INDEX
ORE KNOB
Piney Cr
Amelia
Twin Oaks
Stratford
SPARTA
Prison Camp
Scottville
Whitehead
Citron
Laurel Spgs.
BLUFF PARK
LITTLE GRANDFATHER MTN.
MULBERRY GAP
Blevins X Rds
Edmonds
Cherry Lane
Roaring Gap
Miles
FISHER PEAK ELEV. 3609
ROUND PEAK MTN.
BUCK MTN.
SADDLE MTN.
WARRIOR MTN.
SKULL CAMP MTN.
RICH HILL ELEV. 3260
BLEVINS STORE
MOUNTAIN PARK
DOUGHTON
THURMOND
STATE ROAD
AUSTIN
TRAPHILL
JOYNES
ABSHER
DOCKERY
DEHART
HALLS MILLS
McGRADY
LOMAX
TO WYTHEVILLE VA.
TO MT AIRY
TO LAUREL SPRINGS
TO ROARING GAP
SPARTA
INSET ①
INSETS & TOWNS
SCALE
0 0.5 1 Mi.
ENTRANCE
ROARING GAP
LEGEND
PAVED ROAD-HIGH TYPE
BITUMINOUS SURFACED ROAD-B.S.T.
METAL SURFACED ROAD
SOIL SURFACED ROAD
GRADED AND DRAINED ROAD
UNIMPROVED ROAD
PRIMITIVE ROAD
RAILROAD
GRADE SEPARATION
COUNTY SEAT ALSO INCORPORATED CITY
SCHOOL
CHURCH
TRIANGULATION STATION
FOREST SERVICE LOOKOUT STATION
UNITED STATES HIGHWAY
STATE HIGHWAY
NORTH CAROLINA
STATE HIGHWAY AND PUBLIC WORKS COMMISSION
1949
ALLEGHANY
6-30-49
9-30-48
8-28-48
6-30-48
4-29-48
6-26-47
6-27-46
12-1-44
REVISED

ANSON COUNTY

SEVENTH DIVISION

SCALE MILES

0 1 2 3 4

INSET ① WADESBORO AND VICINITY

SCALE

0 0.5 MI.

FOR ANSONVILLE, LILESVILLE & POLKTON

0 0.5 MI.

FOR WADESBORO

LEGEND

- PAVED ROAD – HIGH TYPE
- BITUMINOUS SURFACED ROAD – B.S.T.
- METAL SURFACED ROAD
- SOIL SURFACED ROAD
- GRADED AND DRAINED ROAD
- UNIMPROVED ROAD
- PRIMITIVE ROAD
- RAILROAD
- GRADE SEPARATION
- COUNTY SEAT ALSO INCORPORATED CITY
- SCHOOL
- CHURCH
- TRIANGULATION STATION
- FOREST SERVICE LOOKOUT STATION
- 64 UNITED STATES HIGHWAY
- 27 STATE HIGHWAY

NORTH CAROLINA
STATE HIGHWAY AND PUBLIC WORKS COMMISSION
1949

6—30—48
2—4—48
11—8—47
10—11—46
7—25—45
12—1—44
REVISED

ANSON

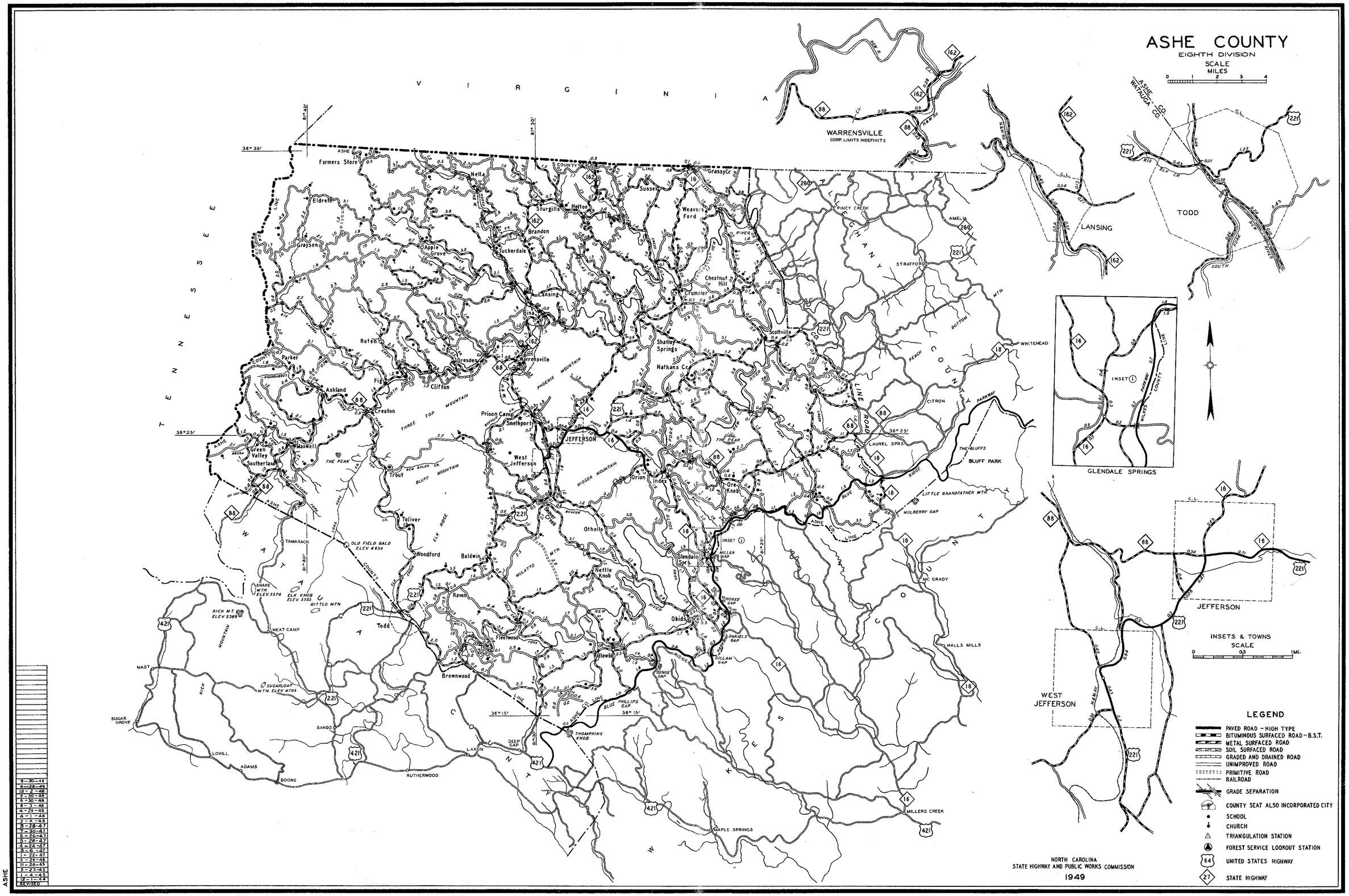
ASHE COUNTY
EIGHTH DIVISION
SCALE
MILES
0 1 2 3 4
VIRGINIA
TENNESSEE
WATAUGA COUNTY
ALLEGHANY COUNTY
WILKES COUNTY
WARRENSVILLE
CORP. LIMITS INDEFINITE
LANSING
TODD
GLENDALE SPRINGS
JEFFERSON
WEST JEFFERSON
INSETS & TOWNS
SCALE
0 0.5 1 MI.
LEGEND
PAVED ROAD - HIGH TYPE
BITUMINOUS SURFACED ROAD - B.S.T.
METAL SURFACED ROAD
SOIL SURFACED ROAD
GRADED AND DRAINED ROAD
UNIMPROVED ROAD
PRIMITIVE ROAD
RAILROAD
GRADE SEPARATION
COUNTY SEAT ALSO INCORPORATED CITY
SCHOOL
CHURCH
TRIANGULATION STATION
FOREST SERVICE LOOKOUT STATION
UNITED STATES HIGHWAY
STATE HIGHWAY
NORTH CAROLINA
STATE HIGHWAY AND PUBLIC WORKS COMMISSION
1949
6-30-49
4-28-49
12-2-48
9-30-48
6-30-48
6-3-48
4-29-48
4-1-48
2-4-48
8-28-47
7-30-47
6-26-47
5-28-47
4-24-47
3-6-47
1-22-47
5-29-48
11-28-45
5-23-45
1-4-45
12-1-44
REVISED
ASHE

AVERY COUNTY

TENTH DIVISION

SCALE MILES

0 1 2 3 4

SCALE FOR INSETS

0 0.5

INSET ① HEATON

LINVILLE

BANNERS ELK

ELK PARK

NEWLAND

CROSSNORE

HEATON

BEECH CREEK

KELLERSVILLE

WHALEY

DARKRIDGE

SUGAR GROVE

VILAS

ROMINGER

BOONE

VALLE CRUCIS

MATNEY

SHULLS MILLS

HANGING ROCK

BLOWING ROCK

GRANDFATHER MTN. EL. 5964

BEACON HEIGHTS

LINVILLE

GRANDMOTHER MTN. EL. 4698

ROSEBOROUGH

BOONE WILDLIFE MANAGEMENT AREA

EDGEMONT

MORTIMER

CHESTNUT MTN. EL. 3173

UPTON

GLOBE

RUFUS

PATTERSON

COLLETTSVILLE

LENOIR

ADAKO

BUTLER

MINNEAPOLIS

VALLEY

SENIA P.O.

MT. PLEASANT

MONTEZUMA

PINEOLA

PLUMTREE

SPEAR

CROSSNORE

PYATTE

ALTAMONT

THREEMILE P.O.

INGALLS

LINVILLE FALLS

BUCK HILL MTN.

BIG BALD

BIG YELLOW MTN.

LITTLE YELLOW MTN.

BIG ELK MTN.

HAWTHORN MTN.

THREE FINGERS

BEECH PINNACLE MTN. EL. 5506

HUMP MTN.

LITTLE HUMP MTN.

TABLE ROCK No. 13

BULADEAN

GLEN AYRE

RED HILL

BAKERSVILLE

CLARRISSA

HAWK

LEDGER

SPRUCE PINE

ALTAPASS

McKINNEY GAP

BLUE RIDGE

TO BURNSVILLE

TO BRISTOL

TO ELIZABETHTON

TO N. WILKESBORO

WATAUGA COUNTY

AVERY COUNTY

MITCHELL COUNTY

McDOWELL COUNTY

BURKE COUNTY

CALDWELL COUNTY

TENNESSEE

PISGAH NATIONAL FOREST

ELK RIVER

LINVILLE RIVER

NORTH TOE RIVER

CANE RIVER

CRANBERRY CR.

LITTLE ELK CR.

HARPER CR.

WILSON CR.

BUSHETTE CR.

E.T. & W.N.C. R.R.

6—30—49	
6—7—49	
12—2—48	
2—25—48	
6—26—47	
1—22—47	
10—30—46	
4—27—46	
1—9—46	
10—24—45	
12—1—44	
REVISED	

AVERY

LEGEND

- PAVED ROAD-HIGH TYPE
- BITUMINOUS SURFACED ROAD-B.S.T.
- METAL SURFACED ROAD
- SOIL SURFACED ROAD
- GRADED AND DRAINED ROAD
- UNIMPROVED ROAD
- PRIMITIVE ROAD
- RAILROAD
- GRADE SEPARATION
- COUNTY SEAT ALSO INCORPORATED CITY
- SCHOOL
- CHURCH
- TRIANGULATION STATION
- FOREST SERVICE LOOKOUT STATION
- 64 UNITED STATES HIGHWAY
- 27 STATE HIGHWAY

NORTH CAROLINA
STATE HIGHWAY AND PUBLIC WORKS COMMISSION

1949

BEAUFORT COUNTY

SECOND DIVISION

SCALE MILES

0 1 2 3 4

LEGEND

- PAVED ROAD - HIGH TYPE
- BITUMINOUS SURFACED ROAD - B.S.T.
- METAL SURFACED ROAD
- SOIL SURFACED ROAD
- GRADED AND DRAINED ROAD
- UNIMPROVED ROAD
- PRIMITIVE ROAD
- RAILROAD
- GRADE SEPARATION
- COUNTY SEAT ALSO INCORPORATED CITY
- SCHOOL
- CHURCH
- TRIANGULATION STATION
- FOREST SERVICE LOOKOUT STATION
- 64 UNITED STATE HIGHWAY
- 27 STATE HIGHWAY

SHEET 1 OF 2

NORTH CAROLINA
STATE HIGHWAY AND PUBLIC WORKS COMMISSION
1949

REVISED
6-30-49
4-28-49
12-2-48
9-30-48
7-29-48
12-15-47
4-1-48
2-4-48
8-28-47
7-30-47
6-29-46
6-27-46
4-24-46
11-28-45
8-20-45
12-1-44

BEAUFORT

BEAUFORT COUNTY
SUPPLEMENT
SECOND DIVISION

SCALE
0 0.5 MI.

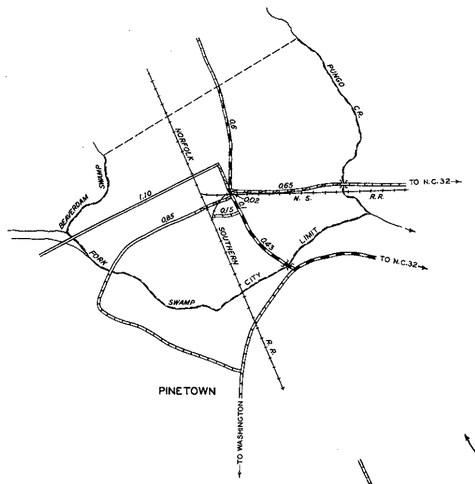

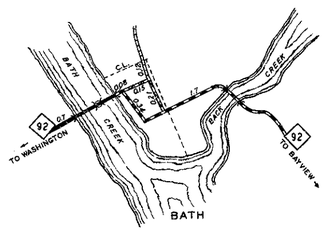

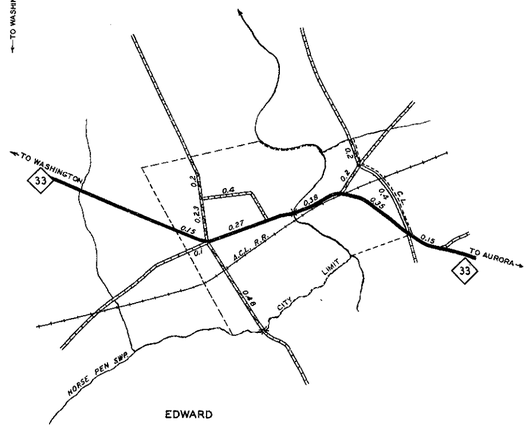

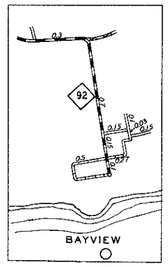

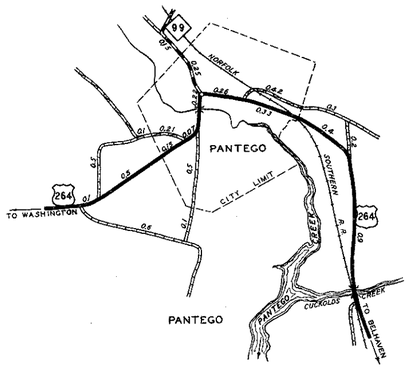

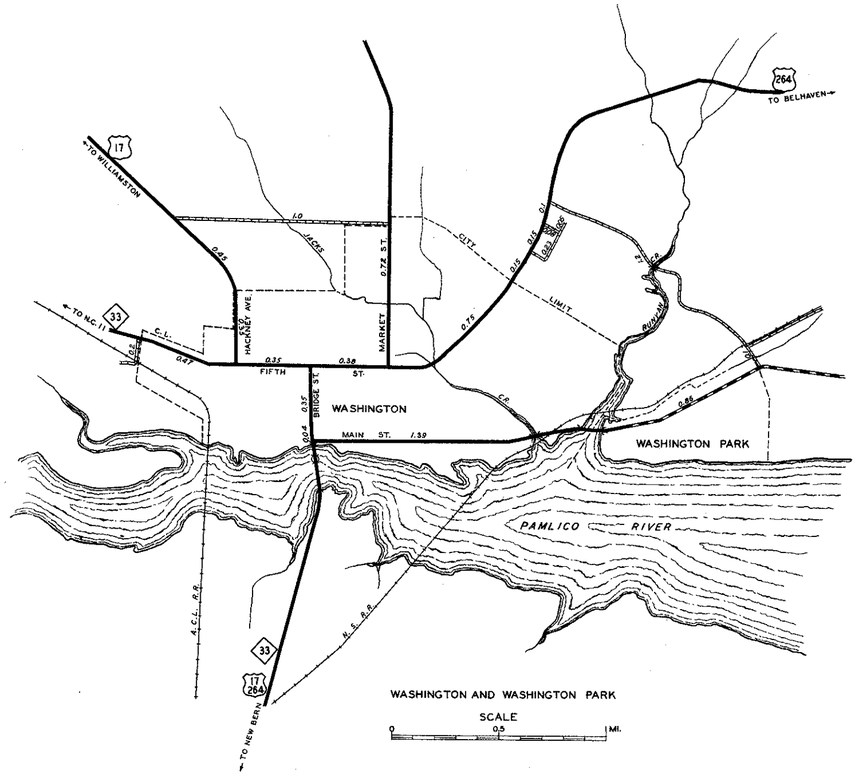

WASHINGTON AND WASHINGTON PARK

SCALE
0 0.5 MI.

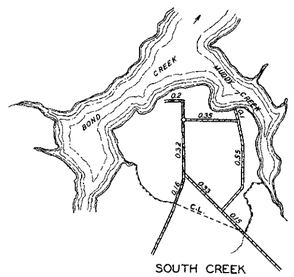

LEGEND

- PAVED ROAD – HIGH TYPE
- BITUMINOUS SURFACED ROAD – B.S.T.
- METAL SURFACED ROAD
- SOIL SURFACED ROAD
- GRADED AND DRAINED ROAD
- UNIMPROVED ROAD
- PRIMITIVE ROAD
- RAILROAD
- GRADE SEPARATION
- COUNTY SEAT ALSO INCORPORATED CITY
- SCHOOL
- CHURCH
- TRIANGULATION STATION
- FOREST SERVICE LOOKOUT STATION
- UNITED STATES HIGHWAY
- STATE HIGHWAY

NORTH CAROLINA
STATE HIGHWAY AND PUBLIC WORKS COMMISSION
1949

SHEET 2 OF 2

BEAUFORT SUPP.

6 – 30 – 49	
7 – 23 – 48	
2 – 4 – 48	
6 – 27 – 46	
12 – 1 – 44	
REVISED	

BERTIE COUNTY

FIRST DIVISION

SCALE MILES

0 1 2 3 4

COLERAIN

SCALE 0 0.5 MI.

NORTHAMPTON COUNTY

HERTFORD COUNTY

HALIFAX COUNTY

MARTIN COUNTY

WASHINGTON COUNTY

CHOWAN COUNTY

ALBEMARLE SOUND

Aulander
Powellsville
Windsor
Askewville
Buena Vista
Roxobel
Kelford
Lewiston
Woodville
Rhodes
Connaritsa
Burden
Republican
Cahaba
Drew
Trap
Colerain
Rosemead
Wakelon
Perrytown
Mount Gould
Ashland
Todds Xroads
Merry Hill
Edenhouse
Bertie
Ellis Store
Quitsna
Grabtown
Woodard
Oak City
Hamilton
Hassell
Gold Point
Williamston
Everetts
Robersonville
Parmele
Jamesville
Hobgood
Plymouth
Roper
Westover
Skinnersville
Pleasant Grove
Mackeys
Dardens
Merry Hill
Meege X-Roads
Center Hill
Mavaton
Rocky Hock
Valhalla
Macedonia
Edenton

Roanoke River
Cashie River
Conaritsa Swamp
Beaverdam Swamp
Stony Creek
Quioccasin Swamp
Cypress Swamp
Wild Cat Swamp
Rollins Swamp
Cashie Swamp
Rockahock Swamp
Southern Railroad
Seaboard Railroad
Atlantic Coast Line Railroad
Chinkapin Creek
Cypress Swamp
Bethel Creek
Hyman Creek
Cashie River
Rockahock Creek
Indian Creek
Roquist Creek
Poplar Branch
Choowatic Creek
Conine Creek
Broad Creek
Middle River
Ferry Branch
Cherry Branch
Cricket Swamp
Fast Fast Swamp
Salmon Creek
Blackwalnut Swamp
Morgans Place Creek
Conine Creek
Cypress Creek
Joppacake Creek
Burdens Mill Pond
Howard Mill Creek
Cashie Creek
Flat Swamp
Southern Railroad
Atlantic Coast Line R.R.
Norfolk Southern R.R.
Norfolk & Southern R.R.

LEGEND

- PAVED ROAD-HIGH TYPE
- BITUMINOUS SURFACED ROAD-B.S.T.
- METAL SURFACED ROAD
- SOIL SURFACED ROAD
- GRADED AND DRAINED ROAD
- UNIMPROVED ROAD
- PRIMITIVE ROAD
- RAILROAD
- GRADE SEPARATION
- COUNTY SEAT ALSO INCORPORATED CITY
- SCHOOL
- CHURCH
- TRIANGULATION STATION
- FOREST SERVICE LOOKOUT STATION
- 64 UNITED STATES HIGHWAY
- 27 STATE HIGHWAY

NORTH CAROLINA
STATE HIGHWAY AND PUBLIC WORKS COMMISSION
1949

REVISED
6-30-49
4-28-49
1-27-49
4-28-49
1-27-49
12-2-48
7-29-48
10-28-48
6-3-48
4-28-48
12-15-47
5-28-47
4-29-47
3-6-47
9-27-46
10-25-45
6-20-45
12-1-44

BERTIE

BLADEN COUNTY

THIRD DIVISION

SCALE MILES

0 1 2 3 4

SKETCHES

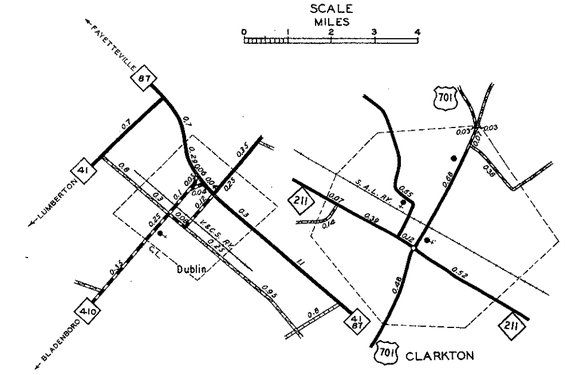

LEGEND

- PAVED ROAD-HIGH TYPE
- BITUMINOUS SURFACED ROAD-B.S.T.
- METAL SURFACED ROAD
- SOIL SURFACED ROAD
- GRADED AND DRAINED ROAD
- UNIMPROVED ROAD
- PRIMITIVE ROAD
- RAILROAD
- GRADE SEPARATION
- COUNTY SEAT ALSO INCORPORATED CITY
- SCHOOL
- CHURCH
- TRIANGULATION STATION
- FOREST SERVICE LOOKOUT STATION
- UNITED STATES HIGHWAY
- STATE HIGHWAY

REVISED
6-30-49
4-26-49
12-22-48
8-26-47
6-26-47
4-26-47
6-29-46
3-20-46
2-27-46
2-9-45
12-1-44

NORTH CAROLINA
STATE HIGHWAY AND PUBLIC WORKS COMMISSION
1949

BLADEN

BRUNSWICK COUNTY

THIRD DIVISION

SCALE MILES

0 1 2 3 4

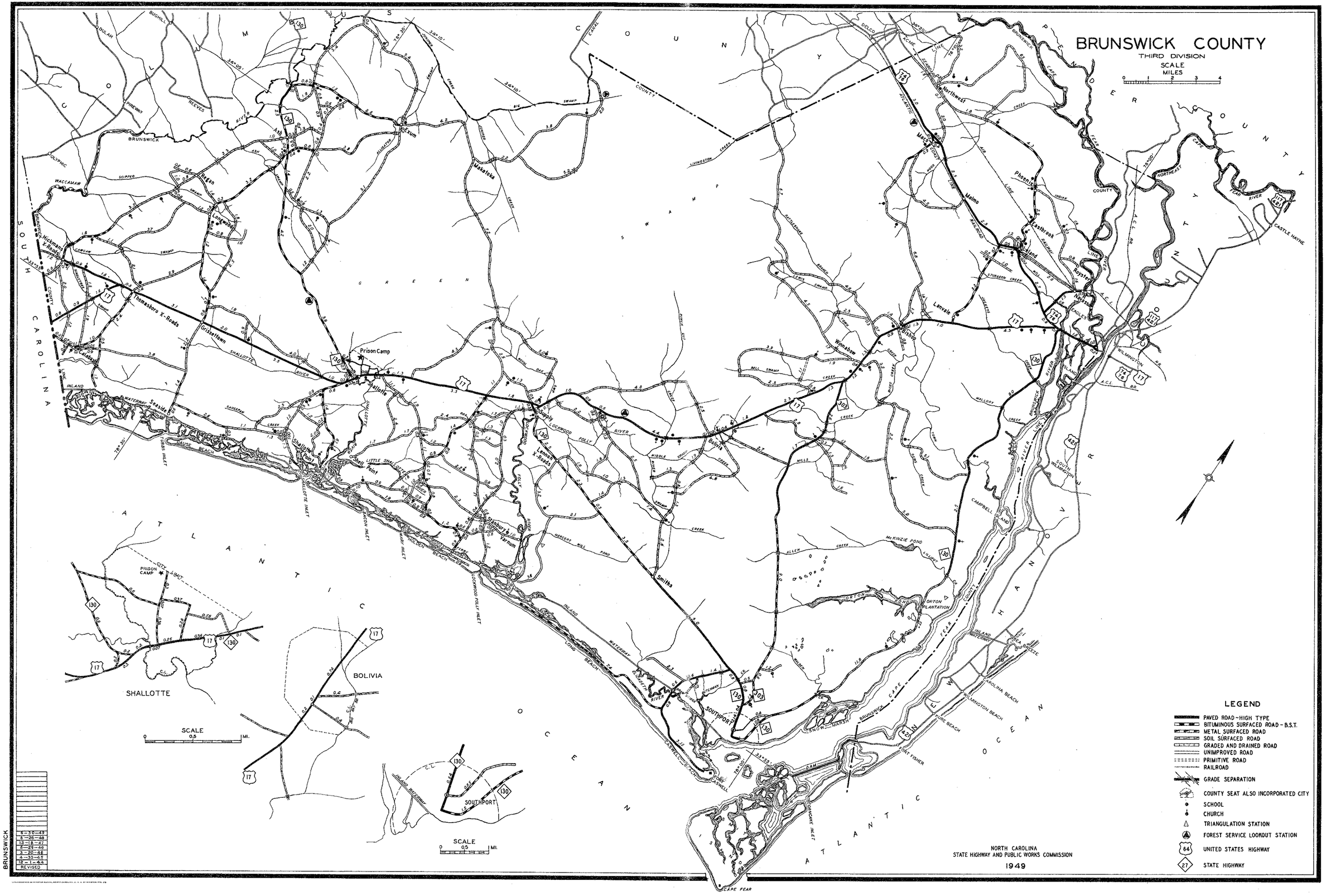

LEGEND

- PAVED ROAD - HIGH TYPE
- BITUMINOUS SURFACED ROAD - B.S.T.
- METAL SURFACED ROAD
- SOIL SURFACED ROAD
- GRADED AND DRAINED ROAD
- UNIMPROVED ROAD
- PRIMITIVE ROAD
- RAILROAD
- GRADE SEPARATION
- COUNTY SEAT ALSO INCORPORATED CITY
- SCHOOL
- CHURCH
- TRIANGULATION STATION
- FOREST SERVICE LOOKOUT STATION
- 64 UNITED STATES HIGHWAY
- 27 STATE HIGHWAY

NORTH CAROLINA
STATE HIGHWAY AND PUBLIC WORKS COMMISSION
1949

BRUNSWICK

6-30-49
6-26-48
12-18-47
6-25-46
3-20-46
4-30-45
12-1-44
REVISED

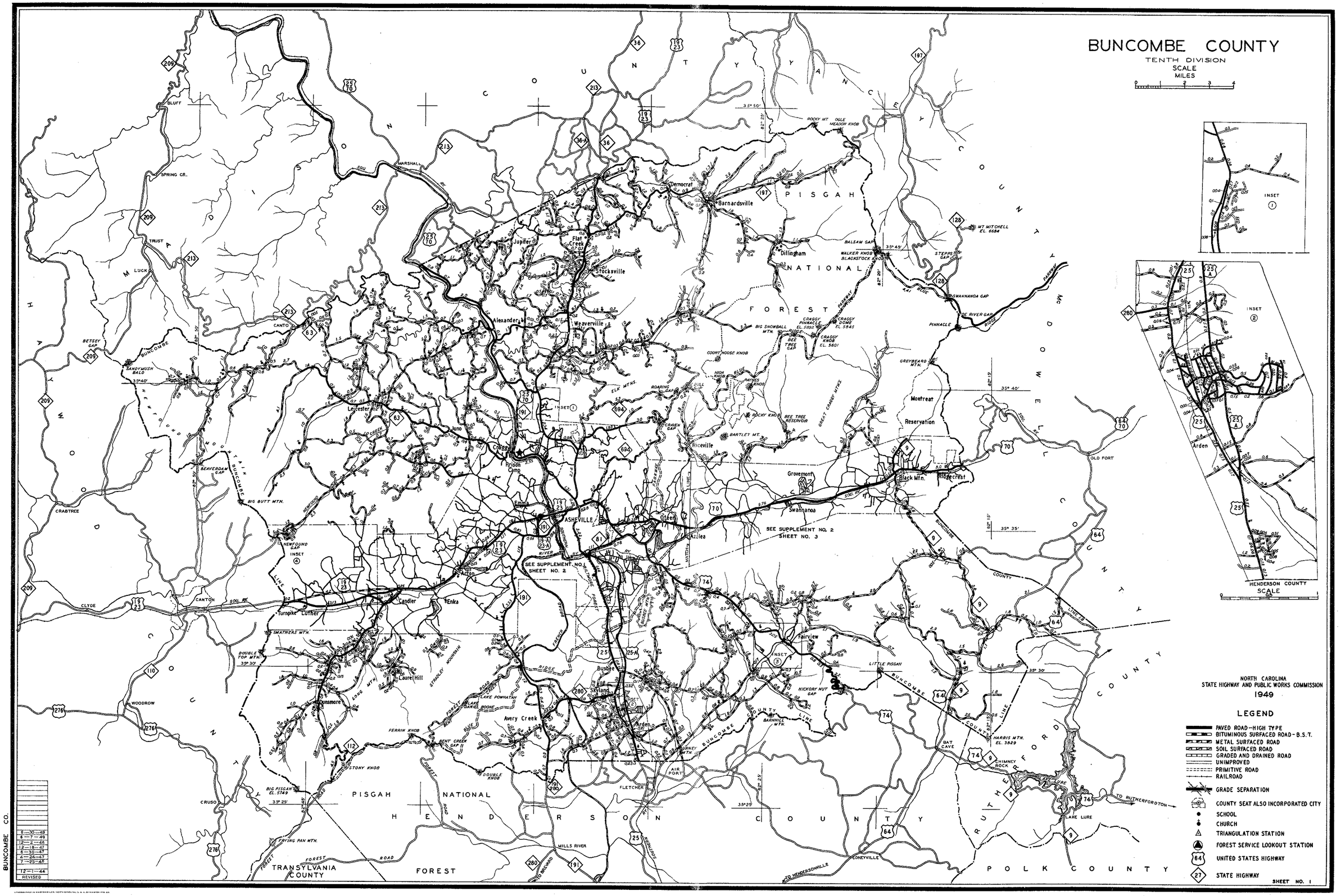
BUNCOMBE COUNTY
TENTH DIVISION
SCALE
MILES
NORTH CAROLINA
STATE HIGHWAY AND PUBLIC WORKS COMMISSION
1949
LEGEND
PAVED ROAD-HIGH TYPE
BITUMINOUS SURFACED ROAD-B.S.T.
METAL SURFACED ROAD
SOIL SURFACED ROAD
GRADED AND DRAINED ROAD
UNIMPROVED
PRIMITIVE ROAD
RAILROAD
GRADE SEPARATION
COUNTY SEAT ALSO INCORPORATED CITY
SCHOOL
CHURCH
TRIANGULATION STATION
FOREST SERVICE LOOKOUT STATION
UNITED STATES HIGHWAY
STATE HIGHWAY
SHEET NO. 1
BUNCOMBE CO.
6—30—49
6—7—49
12—2—46
12—18—47
6—30—47
4—24—47
7—25—46
12—1—44
REVISED
ASHEVILLE
Black Mtn.
Swannanoa
Biltmore
Arden
Candler
Fairview
Skyland
Weaverville
Alexander
Barnardsville
Democrat
Dillingham
Stocksville
Flat Creek
Jupiter
Leicester
Cragg
Prison Camp
Emma
Riceville
Grovemont
Montreat
Reservation
Ridgecrest
Avery Creek
Busbee
Enka
Luther
Turnpike
Laurel Hill
Dunsmore
Crusoe
Mills River
Fletcher
Bat Cave
Chimney Rock
Lake Lure
Arden
Hendersonville
Mt Mitchell
Pisgah National Forest
Yancey County
Mitchell County
Madison County
Haywood County
Henderson County
Transylvania County
Polk County
Rutherfordton
Inset 1
Inset 2
Inset 3
Inset 4
Inset 5
Henderson County
SCALE
SEE SUPPLEMENT NO. 1
SHEET NO. 2
SEE SUPPLEMENT NO. 2
SHEET NO. 3

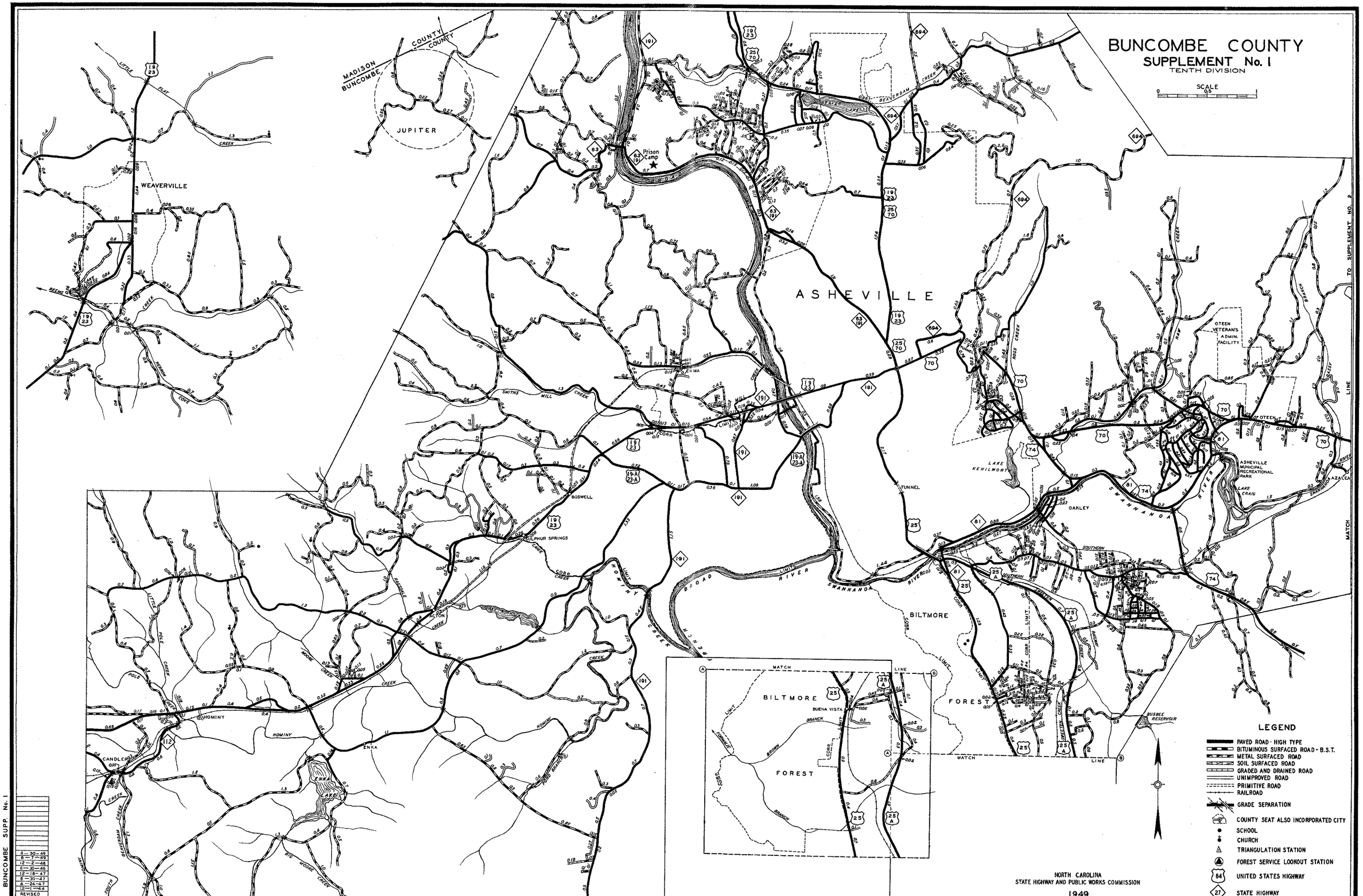
BUNCOMBE COUNTY
SUPPLEMENT No. 1
TENTH DIVISION
SCALE
0 0.5 1
MADISON COUNTY
BUNCOMBE COUNTY
JUPITER
WEAVERVILLE
Prison Camp
ASHEVILLE
BILTMORE
FOREST
BUENA VISTA
OTEEN VETERAN'S ADMIN. FACILITY
ASHEVILLE MUNICIPAL RECREATIONAL PARK
LAKE CRAIG
LAKE KENILWORTH
OAKLEY
TUNNEL
BOSWELL
SULPHUR SPRINGS
HOMINY
CANDLER
ENKA
ENKA LAKE
BUSBEE RESERVOIR
SWANNANOA RIVER
BROAD RIVER
HOMINY CREEK
SMITHS MILL CREEK
ROSS CREEK
BEAVERDAM CREEK
MATCH LINE
TO SUPPLEMENT NO. 2
LEGEND
PAVED ROAD - HIGH TYPE
BITUMINOUS SURFACED ROAD - B.S.T.
METAL SURFACED ROAD
SOIL SURFACED ROAD
GRADED AND DRAINED ROAD
UNIMPROVED ROAD
PRIMITIVE ROAD
RAILROAD
GRADE SEPARATION
COUNTY SEAT ALSO INCORPORATED CITY
SCHOOL
CHURCH
TRIANGULATION STATION
FOREST SERVICE LOOKOUT STATION
UNITED STATES HIGHWAY
STATE HIGHWAY
NORTH CAROLINA
STATE HIGHWAY AND PUBLIC WORKS COMMISSION
1949
SHEET 2 OF 3
BUNCOMBE SUPP. No. 1
6—30—49
6—7—49
12—2—48
6—30—48
12—18—47
6—30—47
4—24—47
12—1—44
REVISED

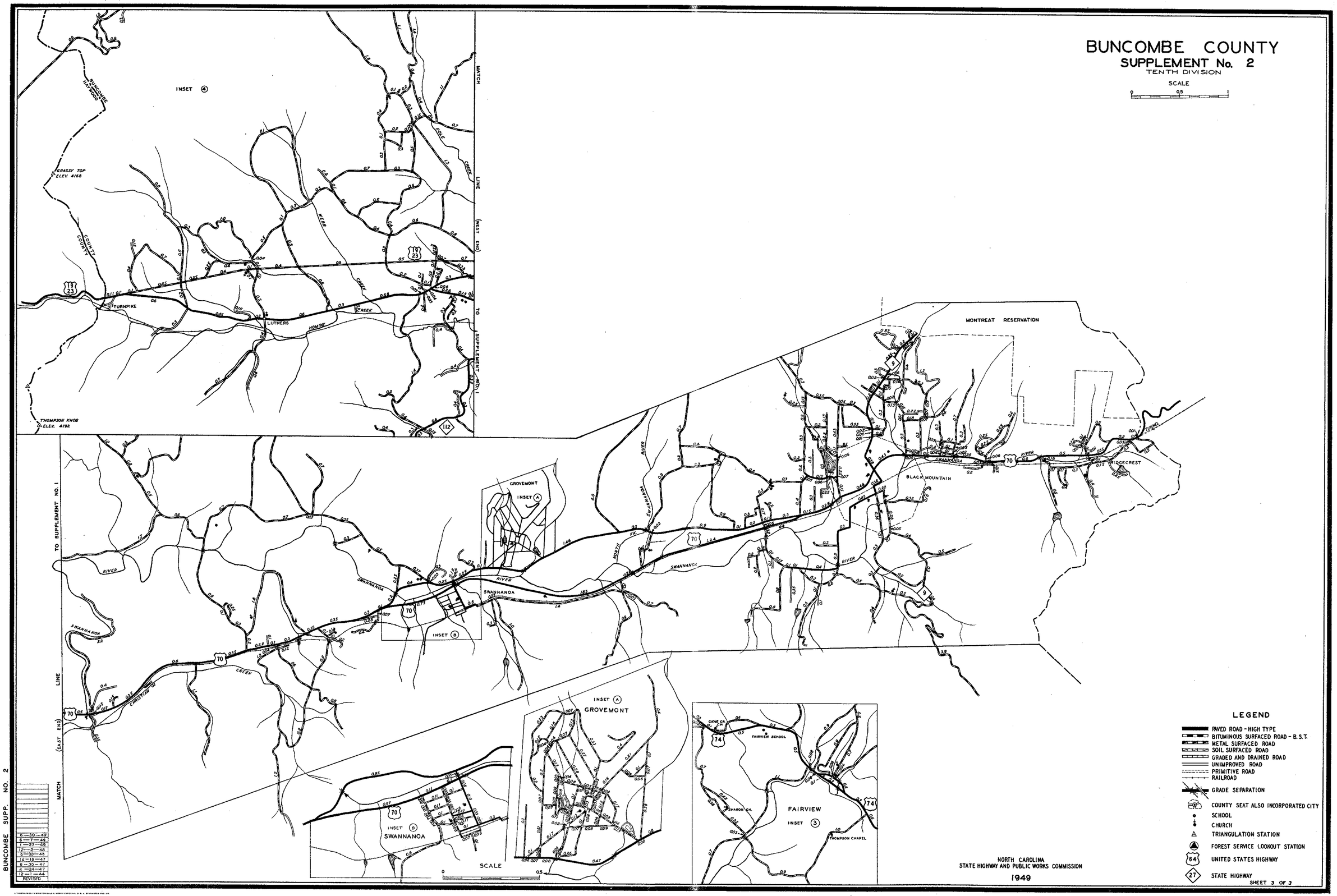
BUNCOMBE COUNTY
SUPPLEMENT No. 2
TENTH DIVISION
SCALE
0
0.5
1
INSET 4
BUNCOMBE
HAYWOOD
GRASSY TOP
ELEV. 4168
COUNTY
COUNTY
TURNPIKE
LUTHERS
HOMINY
CREEK
WEBB
CREEK
POLE
CREEK
THOMPSON KNOB
ELEV. 4192
MATCH LINE (WEST END) TO SUPPLEMENT NO. 1
MONTREAT RESERVATION
BLACK MOUNTAIN
RIDGECREST
TUNNEL
SWANNANOA
RIVER
NORTH FK.
GROVEMONT
INSET A
INSET B
SWANNANOA
CHRISTIAN
CREEK
MATCH LINE (EAST END) TO SUPPLEMENT NO. 1
INSET A
GROVEMONT
INSET B
SWANNANOA
SCALE
0
0.5
CANE CR. CH.
FAIRVIEW SCHOOL
SHARON CH.
FAIRVIEW
INSET 3
THOMPSON CHAPEL
LEGEND
PAVED ROAD - HIGH TYPE
BITUMINOUS SURFACED ROAD - B.S.T.
METAL SURFACED ROAD
SOIL SURFACED ROAD
GRADED AND DRAINED ROAD
UNIMPROVED ROAD
PRIMITIVE ROAD
RAILROAD
GRADE SEPARATION
COUNTY SEAT ALSO INCORPORATED CITY
SCHOOL
CHURCH
TRIANGULATION STATION
FOREST SERVICE LOOKOUT STATION
UNITED STATES HIGHWAY
STATE HIGHWAY
NORTH CAROLINA
STATE HIGHWAY AND PUBLIC WORKS COMMISSION
1949
SHEET 3 OF 3
BUNCOMBE SUPP. NO. 2
6—30—49
6—7—49
1—27—49
12—2—48
5—30—48
12—18—47
6—30—47
4—24—47
12—1—44
REVISED

BURKE COUNTY

NINTH DIVISION

SCALE
MILES
0 1 2 3 4

NORTH CAROLINA
STATE HIGHWAY AND PUBLIC WORKS COMMISSION
1949

SHEET 1 OF 2

LEGEND

- PAVED ROAD—HIGH TYPE
- BITUMINOUS SURFACED ROAD—B.S.T.
- METAL SURFACED ROAD
- SOIL SURFACED ROAD
- GRADED AND DRAINED ROAD
- UNIMPROVED ROAD
- PRIMITIVE ROAD
- RAILROAD
- GRADE SEPARATION
- COUNTY SEAT ALSO INCORPORATED CITY
- SCHOOL
- CHURCH
- TRIANGULATION STATION
- FOREST SERVICE LOOKOUT STATION
- 64 UNITED STATES HIGHWAY
- 27 STATE HIGHWAY

6—30—49
6—7—49
4—28—49
3—31—49
2—24—49
1—29—49
12—2—48
8—26—48
7—29—48
5—3—48
4—1—48
2—4—48
12—15—47
11—6—47
10—2—47
6—26—47
5—28—47
4—24—47
3—27—47
11—27—46
11—22—47
10—30—46
9—29—46
9—29—48
4—24—48
1—9—46
11—28—45
10—24—45
1—28—45
1—4—45
12—1—44
REVISED

BURKE

BURKE COUNTY
SUPPLEMENT
NINTH DIVISION

0 0.5 MI

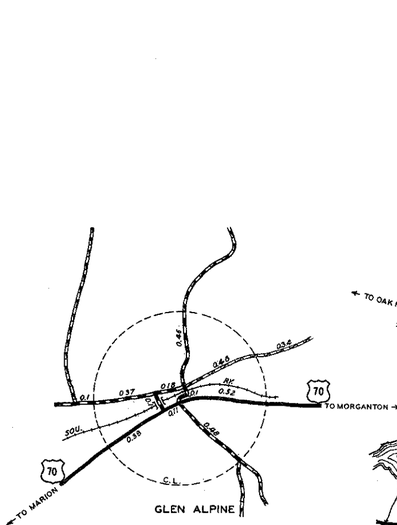

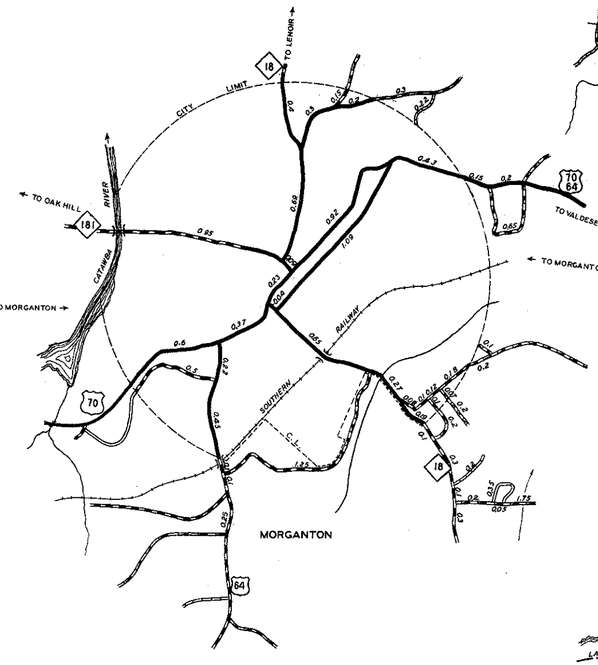

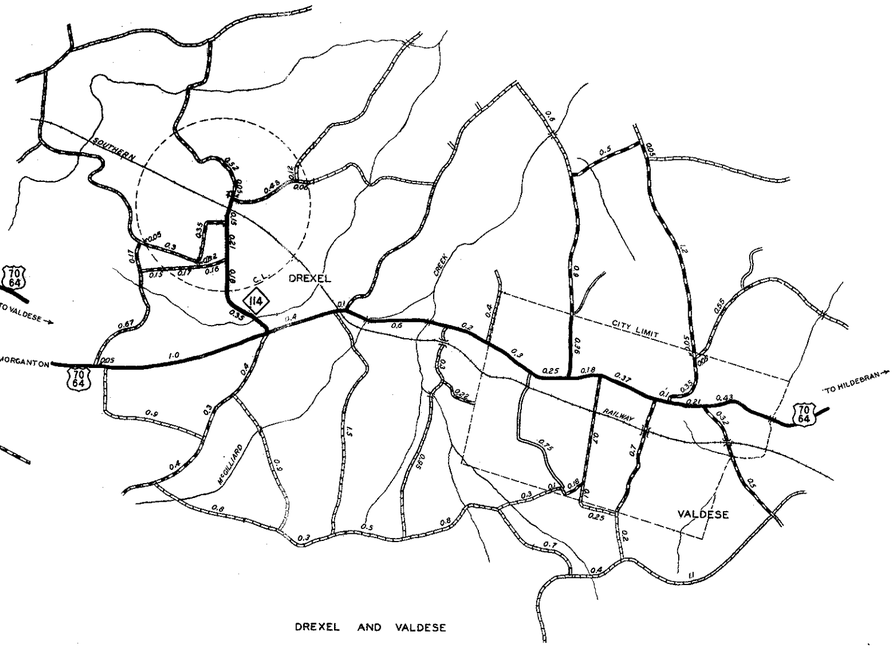

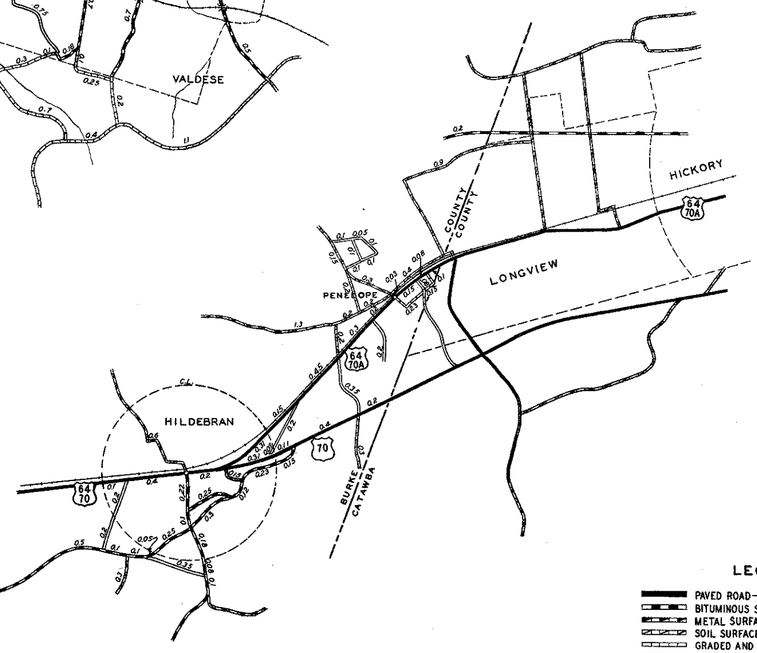

DREXEL AND VALDESE

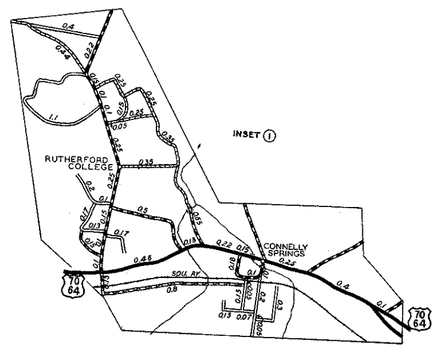

CONNELLY SPRINGS

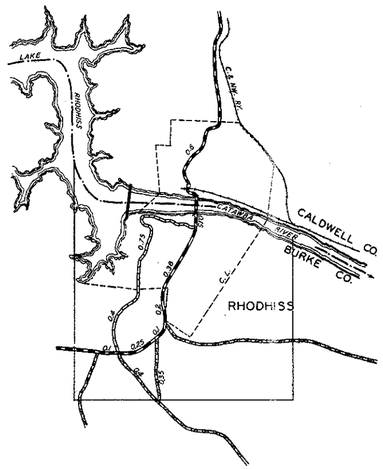

LEGEND

- PAVED ROAD – HIGH TYPE
- BITUMINOUS SURFACED ROAD – B.S.T.
- METAL SURFACED ROAD
- SOIL SURFACED ROAD
- GRADED AND DRAINED ROAD
- UNIMPROVED ROAD
- PRIMITIVE ROAD
- RAILROAD
- GRADE SEPARATION
- COUNTY SEAT ALSO INCORPORATED CITY
- SCHOOL
- CHURCH
- TRIANGULATION STATION
- FOREST SERVICE LOOKOUT STATION
- 64 UNITED STATES HIGHWAY
- 27 STATE HIGHWAY

NORTH CAROLINA
STATE HIGHWAY AND PUBLIC WORKS COMMISSION
1949

SHEET 2 OF 2

BURKE SUPP.

6–30–49
3–31–49
1–27–49
12–2–48
6–1–48
7–20–46
12–15–47
10–2–47
1–22–47
10–30–46
5–29–46
11–28–45
10–24–45
6–20–45
12–1–44
REVISED

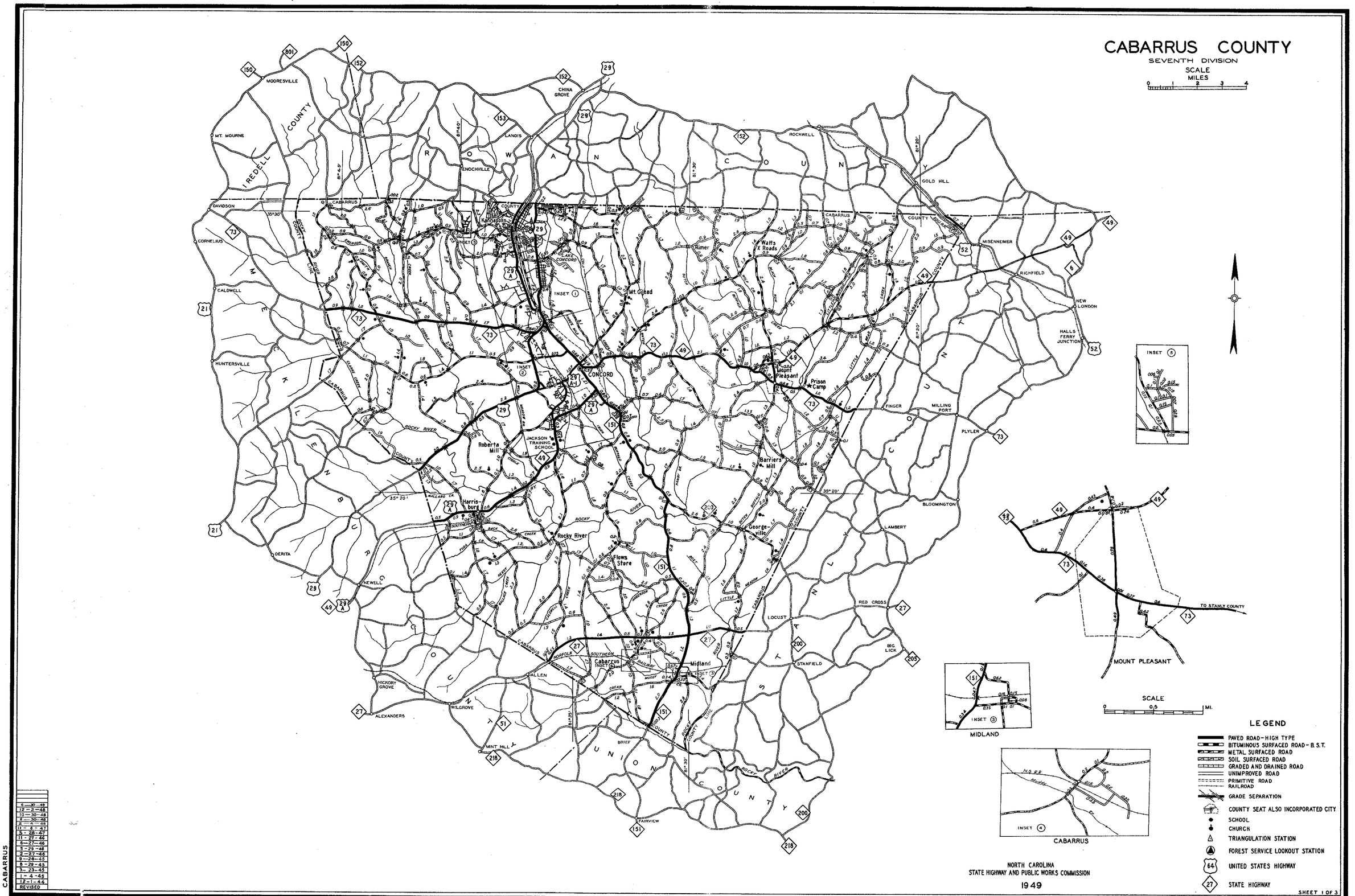
CABARRUS COUNTY
SEVENTH DIVISION
SCALE
MILES
0 1 2 3 4
MOORESVILLE
MT. MOURNE
IREDELL COUNTY
CHINA GROVE
LANDIS
ENOCHVILLE
ROWAN COUNTY
ROCKWELL
GOLD HILL
DAVIDSON
CABARRUS COUNTY
CORNELIUS
CALDWELL
HUNTERSVILLE
MECKLENBURG COUNTY
Kannapolis
LAKE CONCORD
INSET 1
Mt. Gilead
Rimer
Watts X Roads
MISENHEIMER
RICHFIELD
NEW LONDON
HALLS FERRY JUNCTION
INSET 2
CONCORD
Mount Pleasant
Prison Camp
FINGER
MILLING PORT
PLYLER
Roberta Mill
JACKSON TRAINING SCHOOL
Barriers Mill
Harrisburg
Rocky River
Flows Store
Georgeville
BLOOMINGTON
LAMBERT
DERITA
NEWELL
RED CROSS
LOCUST
BIG LICK
STANFIELD
Cabarrus
INSET 4
Midland
INSET 3
HICKORY GROVE
ALLEN
WILGROVE
ALEXANDERS
MINT HILL
BRIEF
FAIRVIEW
UNION COUNTY
STANLY COUNTY
INSET 5
TO STANLY COUNTY
MOUNT PLEASANT
SCALE
0 0.5 1 MI.
MIDLAND
CABARRUS
LEGEND
PAVED ROAD-HIGH TYPE
BITUMINOUS SURFACED ROAD-B.S.T.
METAL SURFACED ROAD
SOIL SURFACED ROAD
GRADED AND DRAINED ROAD
UNIMPROVED ROAD
PRIMITIVE ROAD
RAILROAD
GRADE SEPARATION
COUNTY SEAT ALSO INCORPORATED CITY
SCHOOL
CHURCH
TRIANGULATION STATION
FOREST SERVICE LOOKOUT STATION
UNITED STATES HIGHWAY
STATE HIGHWAY
NORTH CAROLINA
STATE HIGHWAY AND PUBLIC WORKS COMMISSION
1949
SHEET 1 OF 3
CABARRUS
6-30-49
12-2-48
10-30-48
6-30-48
2-4-48
11-6-47
5-28-47
11-27-46
6-27-46
5-29-48
2-27-46
9-26-45
8-29-45
3-23-45
1-4-45
12-1-44
REVISED

CABARRUS COUNTY

SUPPLEMENT NO. 1

SEVENTH DIVISION



KANNAPOLIS, CONCORD AND VICINITY
NORTHERN SECTION
INSET ①

LEGEND

- PAVED ROAD-HIGH TYPE
- BITUMINOUS SURFACED ROAD-B.S.T.
- METAL SURFACED ROAD
- SOIL SURFACED ROAD
- GRADED AND DRAINED ROAD
- UNIMPROVED ROAD
- PRIMITIVE ROAD
- RAILROAD
- GRADE SEPARATION
- COUNTY SEAT ALSO INCORPORATED CITY
- SCHOOL
- CHURCH
- TRIANGULATION STATION
- FOREST SERVICE LOOKOUT STATION
- 64 UNITED STATES HIGHWAY
- 27 STATE HIGHWAY

NORTH CAROLINA
STATE HIGHWAY AND PUBLIC WORKS COMMISSION
1949

SHEET 2 OF 3

CABARRUS SUPP. NO. 1

REVISED	
12-1-44	
1-4-45	
1-9-46	
8-20-45	
5-6-47	
10-2-47	
4-28-49	
9-30-48	
2-26-48	
11-5-47	
6-7-49	
6-30-49	

CABARRUS COUNTY
SUPPLEMENT NO. 2
SEVENTH DIVISION

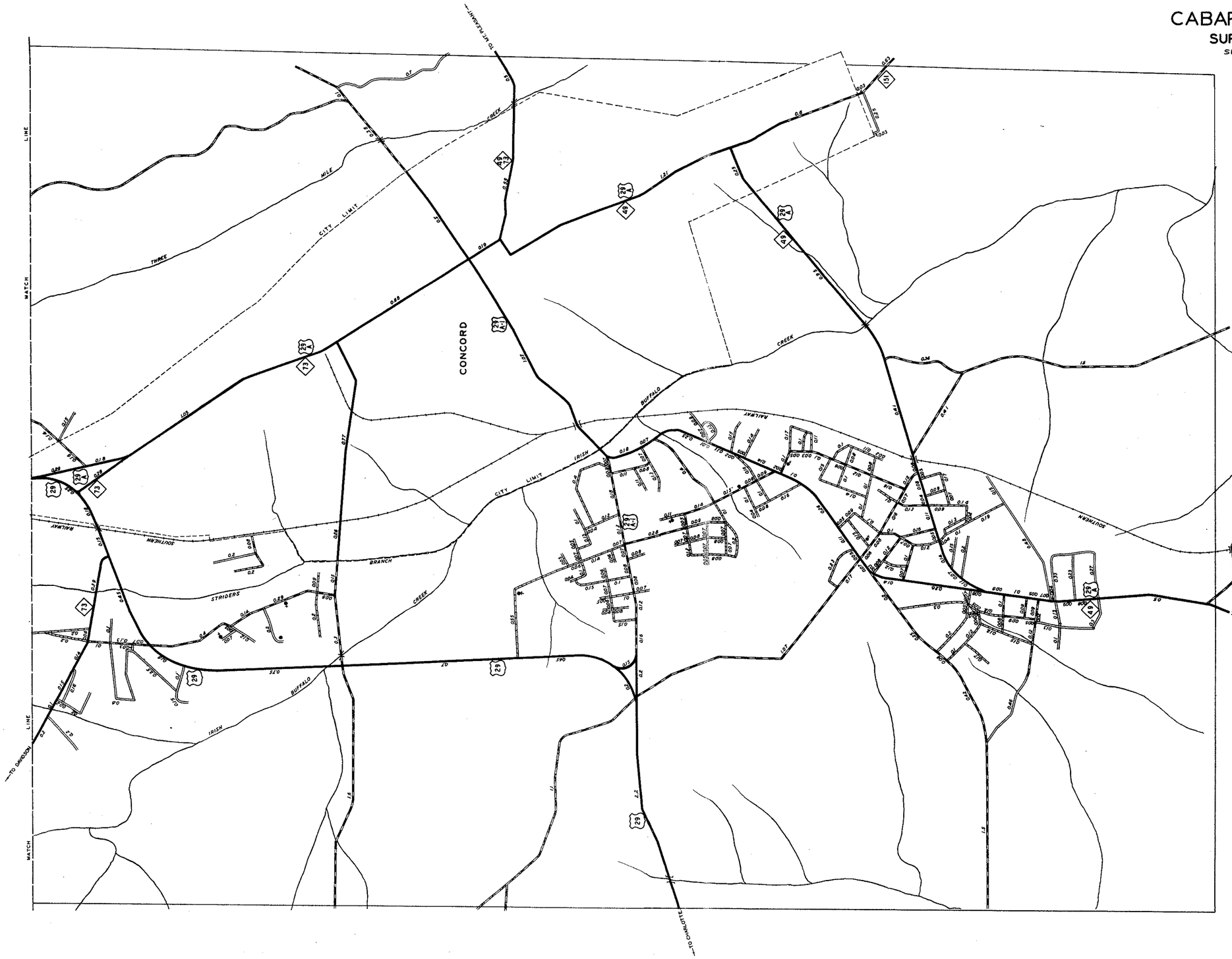

KANNAPOLIS, CONCORD AND VICINITY
SOUTHERN SECTION
INSET ②

SCALE
0 .5 1 MI.

LEGEND

- PAVED ROAD - HIGH TYPE
- BITUMINOUS SURFACED ROAD - B.S.T.
- METAL SURFACED ROA.
- SOIL SURFACED ROAD
- GRADED AND DRAINED ROAD
- UNIMPROVED ROAD
- PRIMITIVE ROAD
- RAILROAD
- GRADE SEPARATION
- COUNTY SEAT ALSO INCORPORATED CITY
- SCHOOL
- CHURCH
- TRIANGULATION STATION
- FOREST SERVICE LOOKOUT STATION
- UNITED STATES HIGHWAY
- STATE HIGHWAY

NORTH CAROLINA
STATE HIGHWAY AND PUBLIC WORKS COMMISSION
1949

SHEET 3 OF 3

CABARRUS SUPP. NO. 2

REVISED
12-1-44
1-4-45
9-29-45
7-25-46
10-2-47
4-28-49
6-7-49
6-30-49

CALDWELL COUNTY

EIGHTH DIVISION

SCALE MILES

0 1 2 3 4

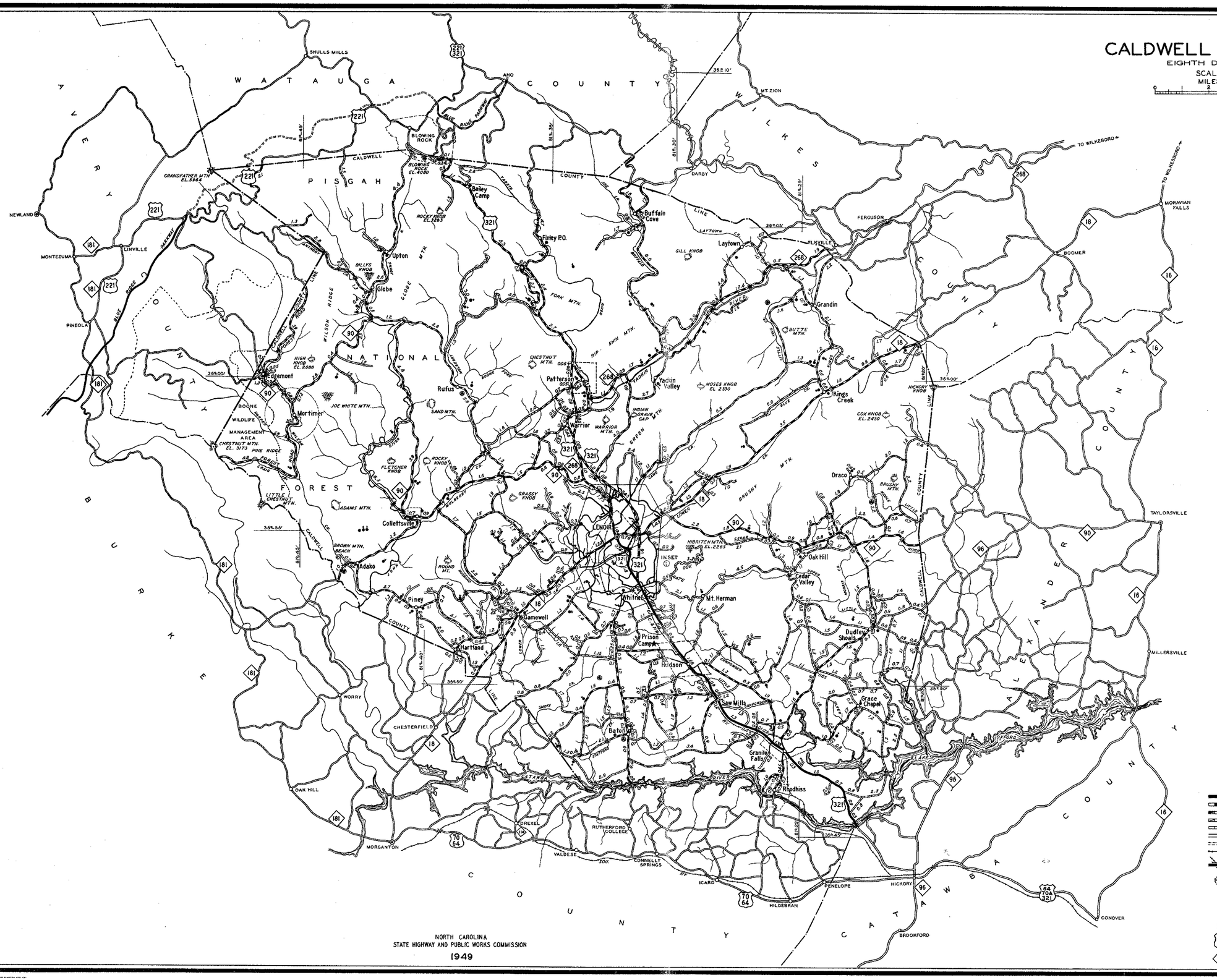

LEGEND

- PAVED ROAD-HIGH TYPE
- BITUMINOUS SURFACED ROAD-B.S.T.
- METAL SURFACED ROAD
- SOIL SURFACED ROAD
- GRADED AND DRAINED ROAD
- UNIMPROVED ROAD
- PRIMITIVE ROAD
- RAILROAD
- GRADE SEPARATION
- COUNTY SEAT ALSO INCORPORATED CITY
- SCHOOL
- CHURCH
- TRIANGULATION STATION
- FOREST SERVICE LOOKOUT STATION
- UNITED STATES HIGHWAY
- STATE HIGHWAY

CALDWELL
6-30-49
6-7-49
1-27-49
12-2-48
7-29-48
6-30-48
6-1-48
10-2-47
8-28-47
4-24-47
3-6-47
11-27-46
10-30-46
4-24-46
1-20-46
10-24-45
8-20-45
4-30-45
3-23-45
1-26-45
12-1-44
REVISED

NORTH CAROLINA
STATE HIGHWAY AND PUBLIC WORKS COMMISSION
1949

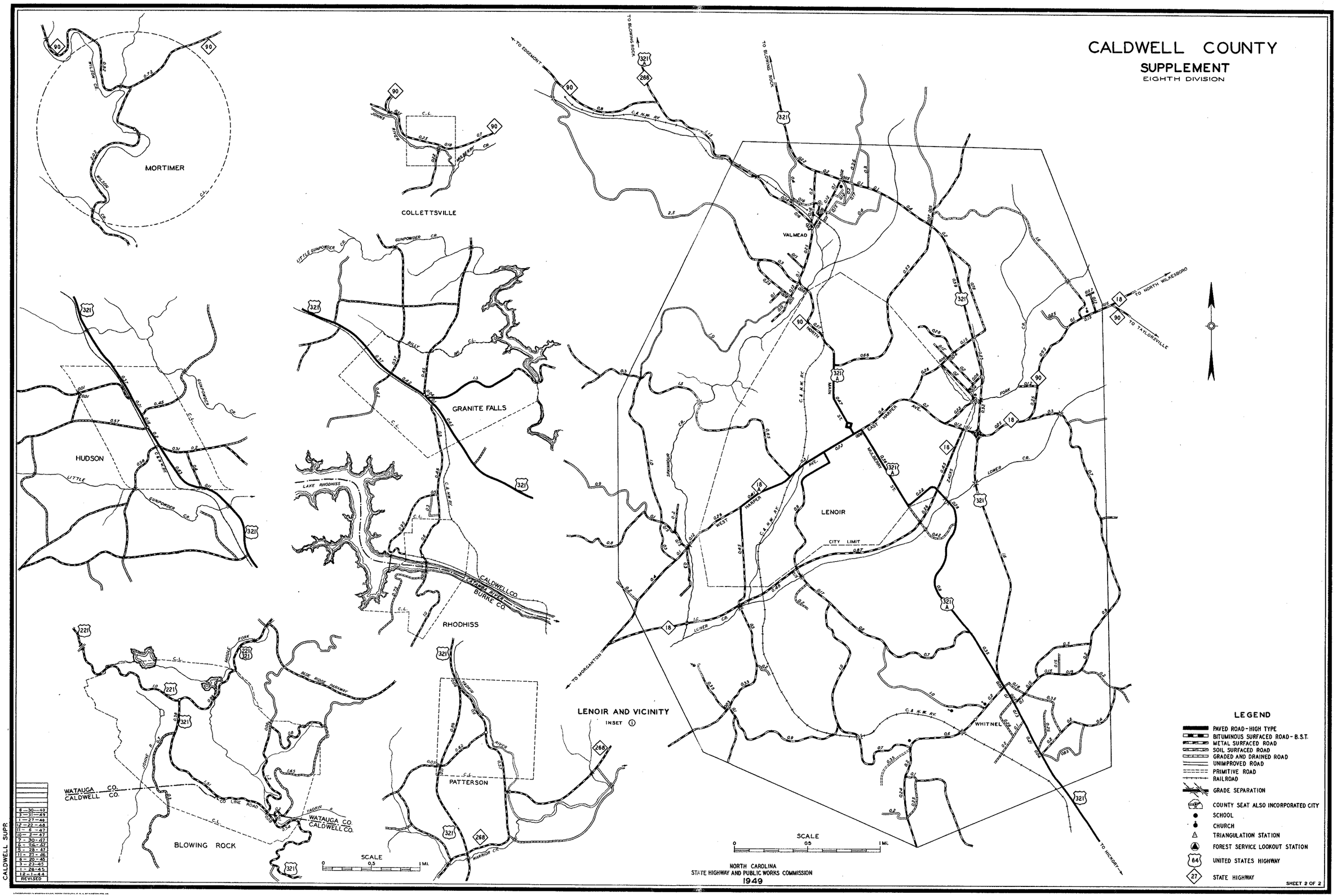
CALDWELL COUNTY
SUPPLEMENT
EIGHTH DIVISION
MORTIMER
COLLETTSVILLE
HUDSON
GRANITE FALLS
LAKE RHODHISS
RHODHISS
CALDWELL CO.
BURKE CO.
BLOWING ROCK
WATAUGA CO.
CALDWELL CO.
PATTERSON
LENOIR AND VICINITY
INSET 1
VALMEAD
LENOIR
WHITNEL
CITY LIMIT
TO EDGEMONT
TO BLOWING ROCK
TO NORTH WILKESBORO
TO TAYLORSVILLE
TO MORGANTON
TO HICKORY
SCALE
0 0.5 1 MI.
LEGEND
PAVED ROAD-HIGH TYPE
BITUMINOUS SURFACED ROAD-B.S.T.
METAL SURFACED ROAD
SOIL SURFACED ROAD
GRADED AND DRAINED ROAD
UNIMPROVED ROAD
PRIMITIVE ROAD
RAILROAD
GRADE SEPARATION
COUNTY SEAT ALSO INCORPORATED CITY
SCHOOL
CHURCH
TRIANGULATION STATION
FOREST SERVICE LOOKOUT STATION
UNITED STATES HIGHWAY
STATE HIGHWAY
NORTH CAROLINA
STATE HIGHWAY AND PUBLIC WORKS COMMISSION
1949
SHEET 2 OF 2
CALDWELL SUPP.
6-30-49
3-31-49
1-27-49
12-22-48
11-6-47
10-2-47
7-30-47
6-26-47
5-28-47
11-27-46
6-20-45
3-23-45
1-28-45
12-1-44
REVISED

CAMDEN COUNTY

FIRST DIVISION

SCALE
MILES
0 1 2 3 4

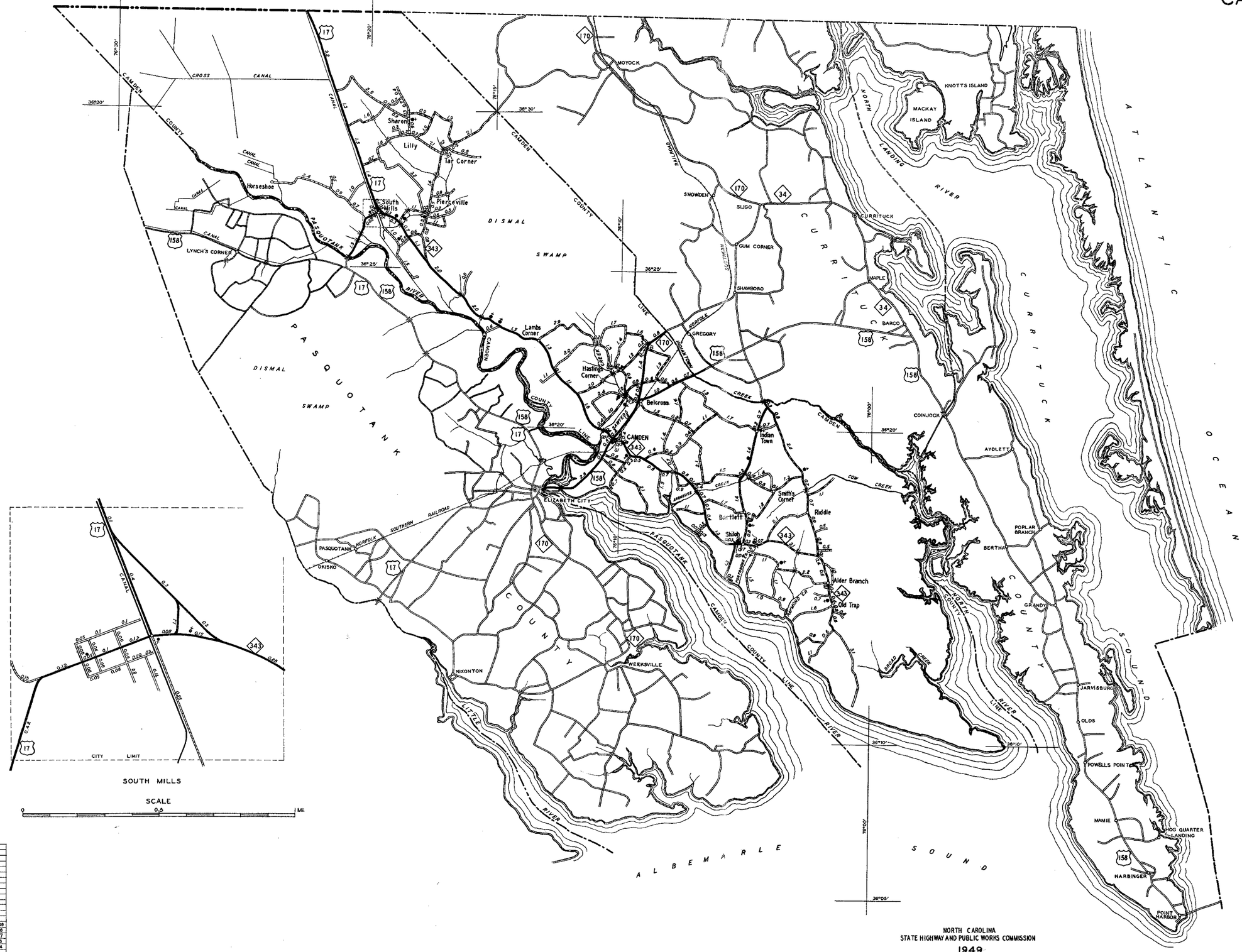

SOUTH MILLS

SCALE
0 0.5 1 MI.

LEGEND

- PAVED ROAD - HIGH TYPE
- BITUMINOUS SURFACED ROAD - B.S.T.
- METAL SURFACED ROAD
- SOIL SURFACED ROAD
- GRADED AND DRAINED ROAD
- UNIMPROVED ROAD
- PRIMITIVE ROAD
- RAILROAD
- GRADE SEPARATION
- COUNTY SEAT ALSO INCORPORATED CITY
- SCHOOL
- CHURCH
- TRIANGULATION STATION
- FOREST SERVICE LOOKOUT STATION
- UNITED STATES HIGHWAY (64)
- STATE HIGHWAY (27)

6—30—49
4—29—48
5—6—47
4—24—46
12—1—44
REVISED

CAMDEN

NORTH CAROLINA
STATE HIGHWAY AND PUBLIC WORKS COMMISSION
1949

CARTERET COUNTY

SECOND DIVISION

SCALE MILES 0 1 2 3 4

NORTH CAROLINA
STATE HIGHWAY AND PUBLIC WORKS COMMISSION
1949

CARTERET

6—30—49
9—30—48
7—29—48
4—1—46
5—12—47
6—29—46
11—28—45
8—20—45
1—4—45
12—1—44
REVISED

SCALE 0 0.5 MI.
FOR NEWPORT, ATLANTIC BEACH, BEAUFORT AND ATLANTIC

SCALE 0 0.5 MI.

LEGEND

- PAVED ROAD—HIGH TYPE
- BITUMINOUS SURFACED ROAD—B. S. T.
- METAL SURFACED ROAD
- SOIL SURFACED ROAD
- GRADED AND DRAINED ROAD
- UNIMPROVED ROAD
- PRIMITIVE ROAD
- RAILROAD
- GRADE SEPARATION
- COUNTY SEAT ALSO INCORPORATED CITY
- SCHOOL
- CHURCH
- TRIANGULATION STATION
- FOREST SERVICE LOOKOUT STATION
- 64 UNITED STATES HIGHWAY
- 27 STATE HIGHWAY

CASWELL COUNTY

FIFTH DIVISION

SCALE
MILES
0 1 2 3 4

V I R G I N I A

79°-30'

79°-10'

36° 30'

36° 15'

COUNTY LINE

CASWELL

ORANGE

GUILFORD

ALAMANCE COUNTY

ROCKINGHAM COUNTY

PERSON COUNTY

MAYFIELD

Pelham

Providence

Gatewood

Milton

Blanch

Estelle

Yarbro

Semora

CUNNINGHAM

Mc GEHEES MILL

WOODSDALE

GENTRYS STORE

CEFFO

CONCORD

LAKE GHUB

LONGHURST

LONGS STORE

ROXBORO

ROSEMAN

PAYNES TAVERN

HESTERS STORE

BUSHY FORK

PUSH

GORDONTON

HURDLE MILLS

OREGON HILL

RUFFIN

STACEY

Purley

Park Spr.

Covingtons Store

Hamer

Osmond

Bethel

Blackwell

Quick

Allison

YANCEYVILLE

Prison Camp

Leasburg

Topnot

Frogsboro

Hightowers

Ridgeville

Fitch

Milesville

Jericho

Camp Springs

Anderson

Baynes

Corbett

Prospect Hill

LAWSONVILLE

REIDSVILLE

Locust Hill

Ashland

THOMPSON-VILLE

OSCEOLA

ALTAMAHAW

OSSIPEE

UNION RIDGE

CARR

HURSTS

CEDAR GROVE

SCHLEY

ROSEMAN

INSET (1) YANCEYVILLE

SCALE 0 .05

VIRGINIA

MILTON

TO ROXBORO

SCALE 0 .05

LEGEND

- PAVED ROAD-HIGH TYPE
- BITUMINOUS SURFACED ROAD-B.S.T.
- METAL SURFACED ROAD
- SOIL SURFACED ROAD
- GRADED AND DRAINED ROAD
- UNIMPROVED ROAD
- PRIMITIVE ROAD
- RAILROAD
- GRADE SEPARATION
- COUNTY SEAT ALSO INCORPORATED CITY
- SCHOOL
- CHURCH
- TRIANGULATION STATION
- FOREST SERVICE LOOKOUT STATION
- UNITED STATES HIGHWAY
- STATE HIGHWAY

NORTH CAROLINA
STATE HIGHWAY AND PUBLIC WORKS COMMISSION
1949

REVISED
6-30-49
3-31-49
8-26-46
11-6-47
3-6-47
11-30-46
5-29-46
1-9-46
11-28-45
8-29-45
12-1-44

CASWELL

CATAWBA COUNTY

NINTH DIVISION

SCALE
MILES
0 1 2 3 4

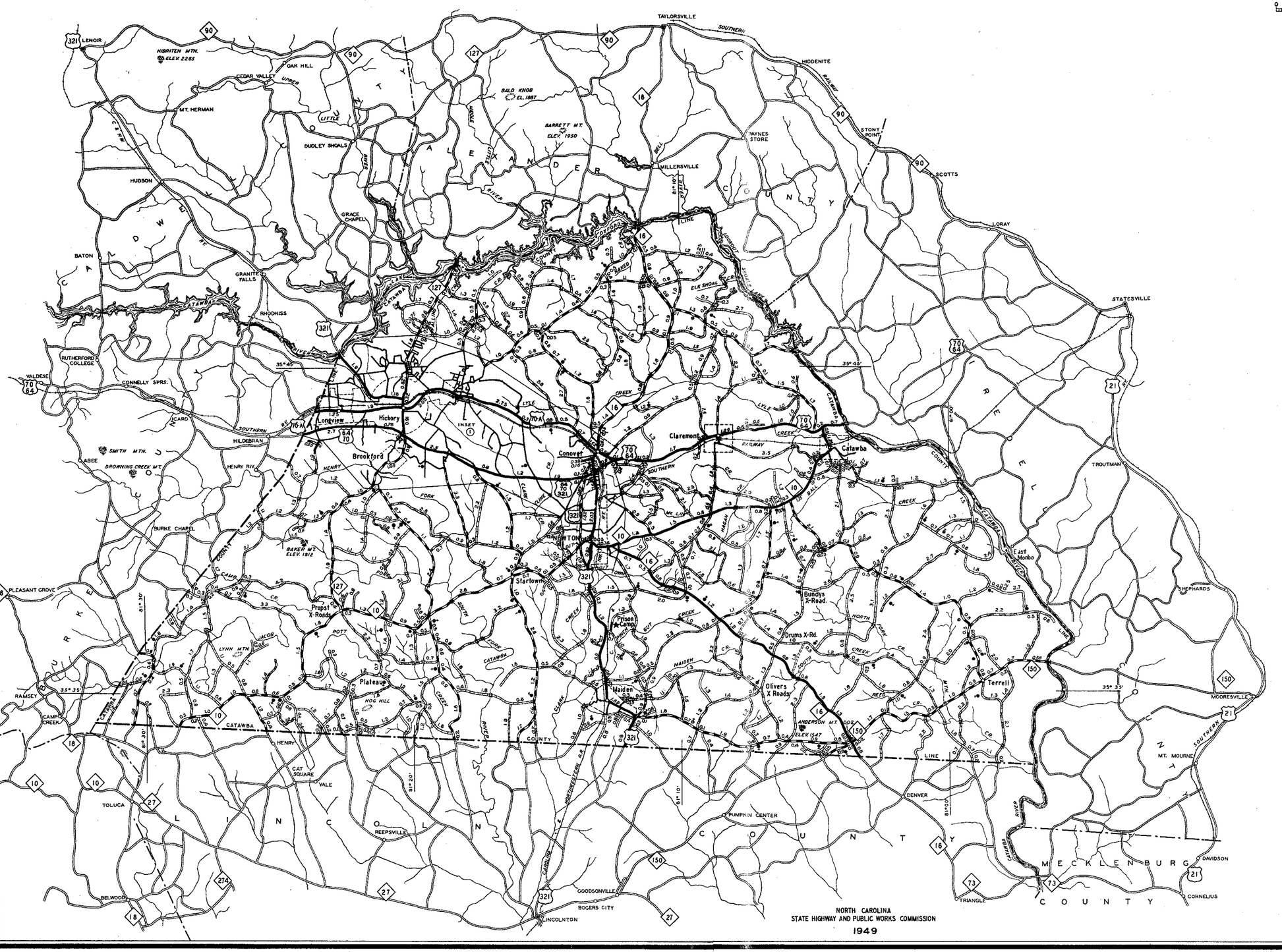

6-30-49
4-28-49
12-2-48
6-26-48
7-29-48
6-3-48
4-26-48
2-4-48
12-18-47
11-6-47
10-2-47
7-30-47
5-28-47
4-24-47
1-22-47
10-30-46
8-29-46
7-25-46
6-27-46
5-29-46
11-29-45
6-20-45
4-30-45
1-26-45
12-1-44
REVISED

LEGEND

- PAVED ROAD – HIGH TYPE
- BITUMINOUS SURFACED ROAD – B.S.T.
- METAL SURFACED ROAD
- SOIL SURFACED ROAD
- GRADED AND DRAINED ROAD
- UNIMPROVED ROAD
- PRIMITIVE ROAD
- RAILROAD
- GRADE SEPARATION
- COUNTY SEAT ALSO INCORPORATED CITY
- SCHOOL
- CHURCH
- TRIANGULATION STATION
- FOREST SERVICE LOOKOUT STATION
- 64 UNITED STATES HIGHWAY
- 27 STATE HIGHWAY

NORTH CAROLINA
STATE HIGHWAY AND PUBLIC WORKS COMMISSION
1949

SHEET 1 OF 2

CATAWBA

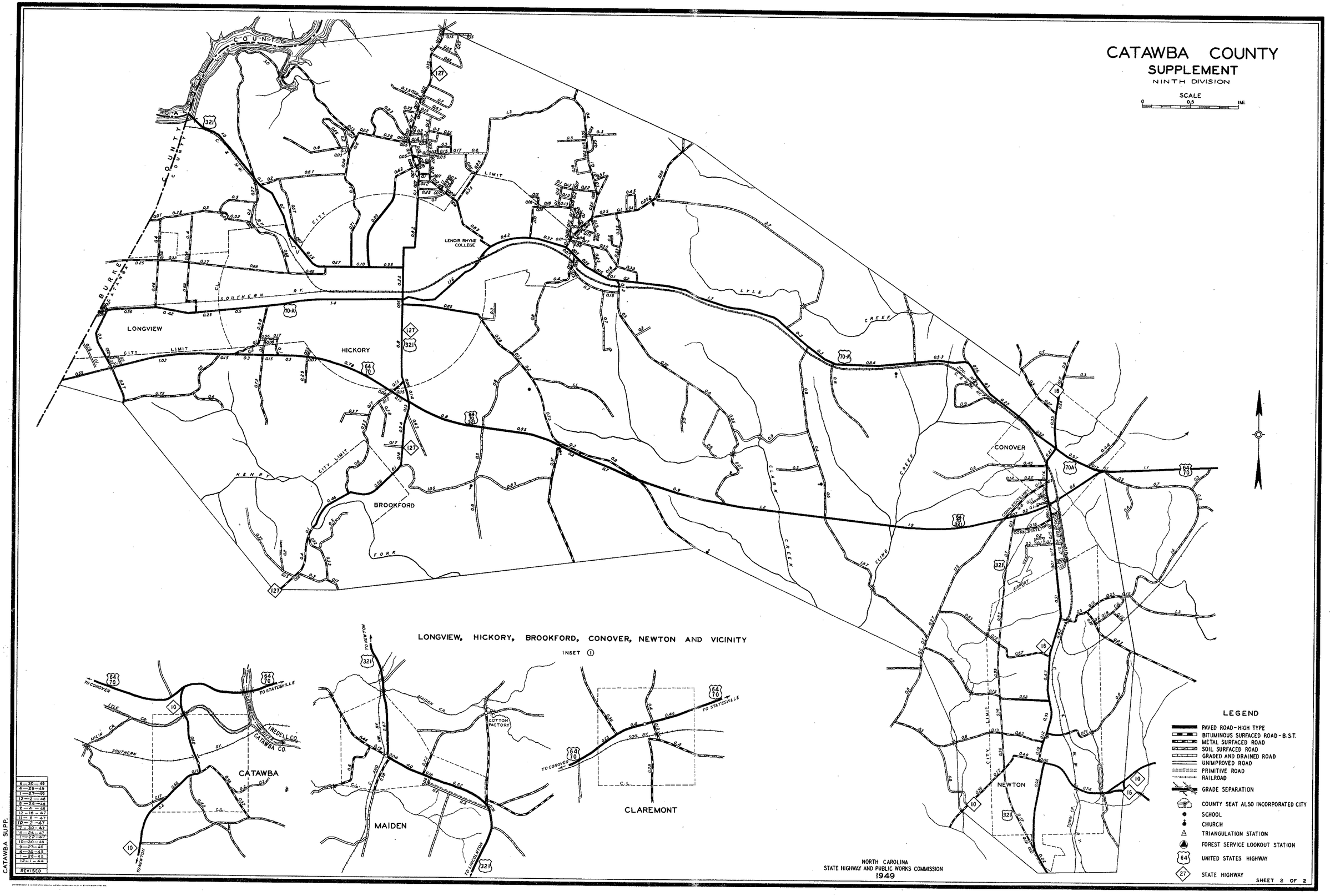
CATAWBA COUNTY
SUPPLEMENT
NINTH DIVISION
SCALE
0 0.5 1 MI.
LONGVIEW
HICKORY
BROOKFORD
CONOVER
NEWTON
LENOIR RHYNE COLLEGE
CATAWBA
MAIDEN
CLAREMONT
COTTON FACTORY
LONGVIEW, HICKORY, BROOKFORD, CONOVER, NEWTON AND VICINITY
INSET ①
LEGEND
PAVED ROAD-HIGH TYPE
BITUMINOUS SURFACED ROAD-B.S.T.
METAL SURFACED ROAD
SOIL SURFACED ROAD
GRADED AND DRAINED ROAD
UNIMPROVED ROAD
PRIMITIVE ROAD
RAILROAD
GRADE SEPARATION
COUNTY SEAT ALSO INCORPORATED CITY
SCHOOL
CHURCH
TRIANGULATION STATION
FOREST SERVICE LOOKOUT STATION
UNITED STATES HIGHWAY
STATE HIGHWAY
NORTH CAROLINA
STATE HIGHWAY AND PUBLIC WORKS COMMISSION
1949
SHEET 2 OF 2
CATAWBA SUPP.
REVISED

CHATHAM COUNTY

SIXTH DIVISION

SCALE MILES

0 1 2 3 4

GUILFORD COUNTY

ALAMANCE COUNTY

ORANGE COUNTY

DURHAM COUNTY

RANDOLPH COUNTY

LEE COUNTY

MOORE COUNTY

HARNETT COUNTY

WAKE COUNTY

CHATHAM COUNTY

KIMESVILLE

JULIAN

SAXAPAHAW

CALVANDER

CARRBORO

CHAPEL HILL

LOWES GROVE

BLANDS

NELSON

TOCCOA

LIBERTY

SNOW CAMP

STALEY

WHITES CHAPEL

RAMSEUR

PARKS X-ROADS

COLERIDGE

CHEEKS

BENNETT

HARPERS X ROADS

HIGH FALLS

GLENDON

McCONNELL

MT. VERNON SPRINGS

BONLEE

BEAR CREEK

GOLDSTON

CARBONTON

SILER CITY

PRISON CAMP

SILK HOPE

TERRELL

BYNUM

PITTSBORO

ROUND TOP MTN.

FARRINGTON

CARPENTER

GREEN LEVEL

CARY

BELLS

SEAFORTH

APEX

FRIENDSHIP

NEWHILL

BONSAL

MERRY OAKS

HOLLY SPRINGS

HOLLANDS

WILBON

BURT

DUNCAN

CORINTH

BRICKHAVEN

MONCURE

HAYWOOD

INSET ①

COAL GLEN

CUMNOCK

OSGOOD

ROSSER

GULF

SANFORD

JONESBORO

BROADWAY

LEGEND

- PAVED ROAD – HIGH TYPE
- BITUMINOUS SURFACED ROAD – B.S.T.
- METAL SURFACED ROAD
- SOIL SURFACED ROAD
- GRADED AND DRAINED ROAD
- UNIMPROVED ROAD
- PRIMITIVE ROAD
- RAILROAD
- GRADE SEPARATION
- COUNTY SEAT ALSO INCORPORATED CITY
- SCHOOL
- CHURCH
- TRIANGULATION STATION
- FOREST SERVICE LOOKOUT STATION
- UNITED STATES HIGHWAY
- STATE HIGHWAY

REVISED
6–20–49
12–22–48
10–28–46
2–4–46
12–1–8–47
11–6–47
8–28–47
3–9–47
10–30–46
10–24–44
6–29–45
7–25–45
5–25–45
3–23–45
1–26–45
12–1–44

CHATHAM

NORTH CAROLINA
STATE HIGHWAY AND PUBLIC WORKS COMMISSION
1949

SHEET 1 OF 2

CHATHAM COUNTY

SUPPLEMENT

SIXTH DIVISION

SCALE

0 0.5 1 Mi

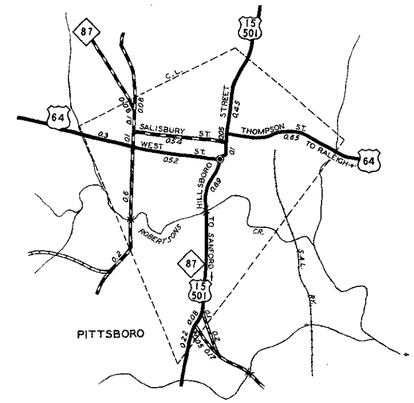

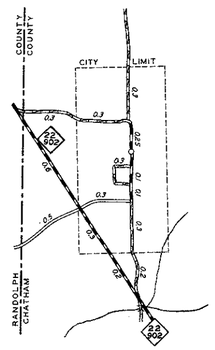

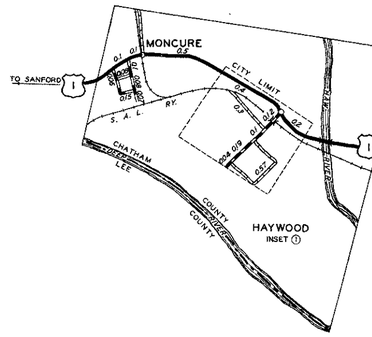

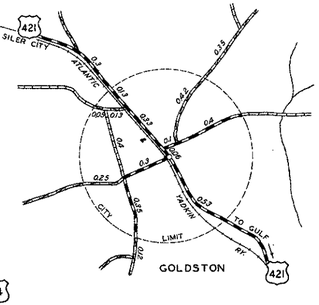

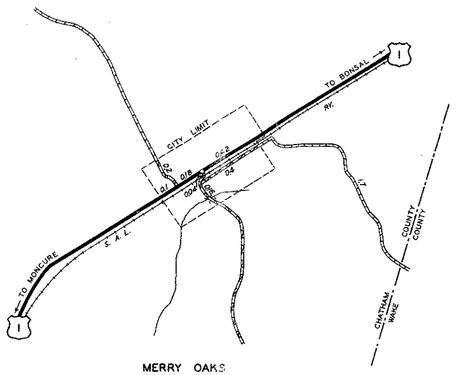

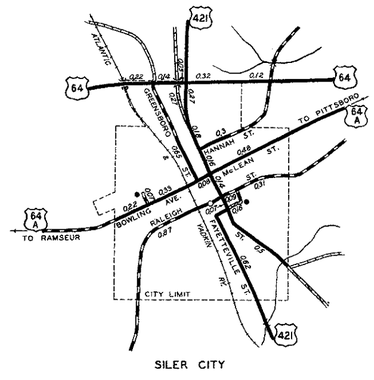

LEGEND

- PAVED ROAD - HIGH TYPE
- BITUMINOUS SURFACED ROAD - B.S.T.
- METAL SURFACED ROAD
- SOIL SURFACED ROAD
- GRADED AND DRAINED ROAD
- UNIMPROVED ROAD
- PRIMITIVE ROAD
- RAILROAD
- GRADE SEPARATION
- COUNTY SEAT ALSO INCORPORATED CITY
- SCHOOL
- CHURCH
- TRIANGULATION STATION
- FOREST SERVICE LOOKOUT STATION
- 64 UNITED STATES HIGHWAY
- 27 STATE HIGHWAY

NORTH CAROLINA
STATE HIGHWAY AND PUBLIC WORKS COMMISSION
1949

SHEET 2 OF 2

CHATHAM SUPP

6-30-49
12-1-48
REVISED

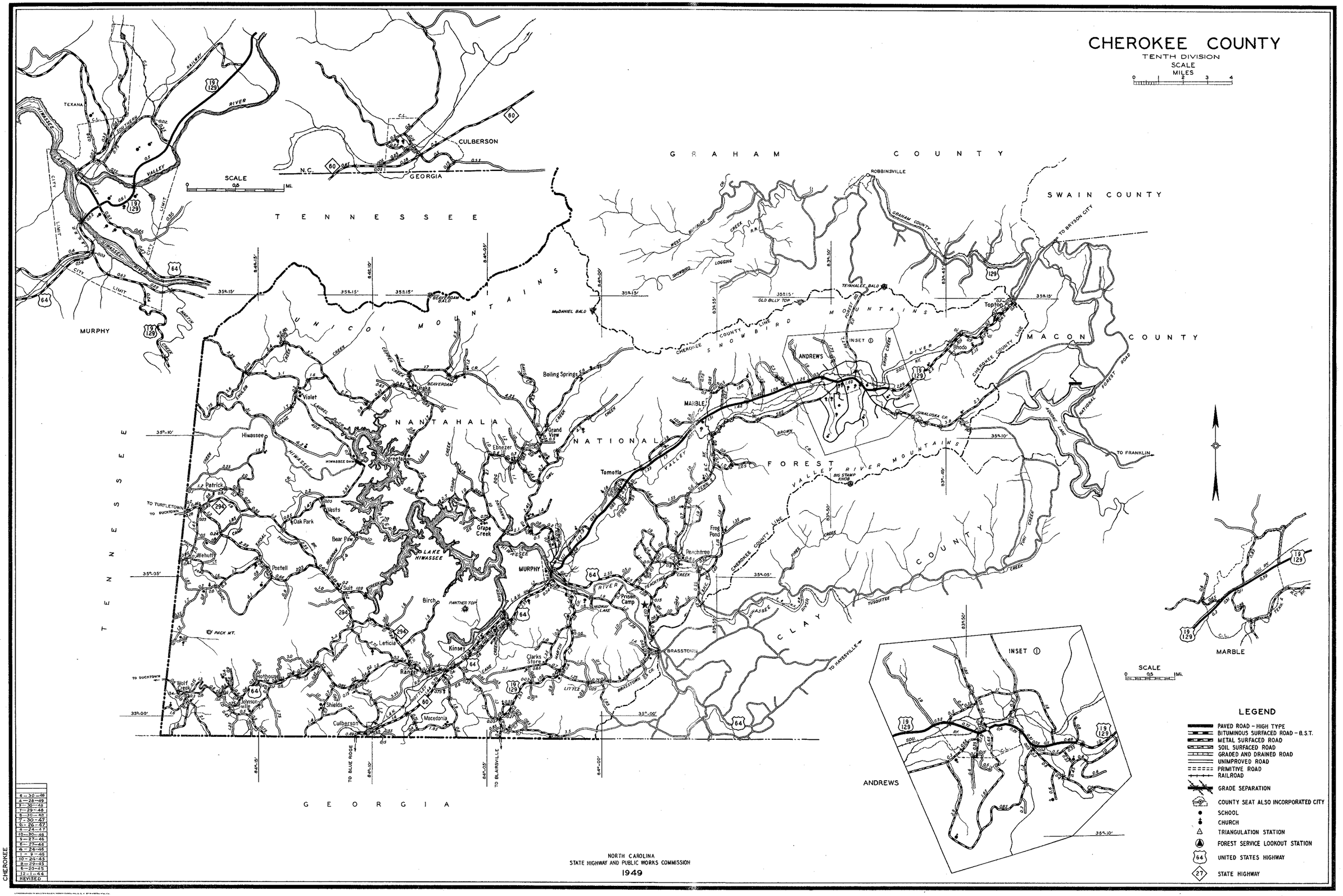
CHEROKEE COUNTY
TENTH DIVISION
SCALE
MILES
0 1 2 3 4
GRAHAM COUNTY
SWAIN COUNTY
MACON COUNTY
CLAY COUNTY
TENNESSEE
GEORGIA
N.C.
CULBERSON
TEXANA
MURPHY
ROBBINSVILLE
TO BRYSON CITY
TO FRANKLIN
TO HAYESVILLE
TO BLUE RIDGE
TO BLAIRSVILLE
TO TURTLETOWN
TO DUCKTOWN
UNICOI MOUNTAINS
SNOWBIRD MOUNTAINS
VALLEY RIVER MOUNTAINS
NANTAHALA NATIONAL FOREST
LAKE HIWASSEE
HIWASSEE DAM
BEAVERDAM BALD
McDANIEL BALD
TEYAHALEE BALD
OLD BILLY TOP
BIG STAMP KNOB
PACK MT.
PANTHER TOP
MIDWAY LAKE
CHEROKEE COUNTY LINE
INSET ①
ANDREWS
MARBLE
Topton
Rhodo
Boiling Springs
Grand View
Ebnezer
Tomotla
Grape Creek
Peachtree
Frog Pond
Prison Camp
BRASSTOWN
Clarks Store
Kinsey
Ranger
Macedonia
Culberson
Shields
Hothouse
Johnsonville
Wolf Creek
Leticia
Birch
Suit
Postell
Wehutt
Oak Park
Vests
Bear Paw
Patrick
Hiwassee
Violet
Unaka
Ogreeta
SCALE
0 0.5 1 Mi.
LEGEND
PAVED ROAD - HIGH TYPE
BITUMINOUS SURFACED ROAD - B.S.T.
METAL SURFACED ROAD
SOIL SURFACED ROAD
GRADED AND DRAINED ROAD
UNIMPROVED ROAD
PRIMITIVE ROAD
RAILROAD
GRADE SEPARATION
COUNTY SEAT ALSO INCORPORATED CITY
SCHOOL
CHURCH
TRIANGULATION STATION
FOREST SERVICE LOOKOUT STATION
UNITED STATES HIGHWAY
STATE HIGHWAY
NORTH CAROLINA
STATE HIGHWAY AND PUBLIC WORKS COMMISSION
1949
CHEROKEE
6-30-49
4-28-49
9-30-48
7-29-48
6-30-48
7-30-47
6-26-47
4-24-47
10-30-46
9-27-46
6-27-46
4-24-46
1-9-46
10-24-45
8-29-45
6-20-45
12-1-44
REVISED

CHOWAN COUNTY

FIRST DIVISION

SCALE MILES

0 1 2 3 4

SCALE 0 0.5 MI.

EDENTON

WINTON · COFIELD · FILANDS X-ROADS · VIVIAN · SANDYCROSS · MINTONSVILLE · HOBBSVILLE · HARRELLSVILLE · AHOSKIE · BETHLEHEM · LLOYD X-ROADS · CANNON FERRY · RYLAND · SNOW HILL X-ROADS · PARKVILLE · BELVEDERE · CHAPANOKE · POWELLSVILLE · TRAP · COLERAIN · ROSEMEAD · WAKELON · BEAUNA VISTA · MT. GOULD · TODDS X-ROADS · ASHLAND · SMALL'S X-ROADS · TYNER · CISCO · MAYATON · ROCKY HOCK · VALHALLA · MACEDONIA · HANCOCK · BEAUFORT · BEACH SPRINGS · WINFALL · HERTFORD · NEW HOPE · BETHEL · MARINE BASE · ST. JOHNS · MERRY HILL · WINDSOR · WOODARD

H E R T F O R D C O U N T Y

G A T E S C O U N T Y

P E R Q U I M A N S C O U N T Y

P A S Q U O T A N K C O U N T Y

C H O W A N C O U N T Y

W A S H I N G T O N C O U N T Y

CHOWAN RIVER · NORFOLK SOUTHERN RAILROAD · ALBEMARLE SOUND · PERQUIMANS RIVER · LITTLE RIVER · CASHIE RIVER · YEOPIM CREEK · MORATTICK CREEK · ROCKYHOCK CREEK · MIRY MILL CREEK · PEMBROKE CREEK · QUEEN ST. · KING ST. · CHURCH ST. · BROAD ST. · VIRGINIA RD. · SOUTHERN R.R. · ATLANTIC COAST LINE R.R. · CITY LIMIT

36°20' · 36°15' · 36°05' · 36°00'

6-30-49
6-7-49
4-28-49
1-27-49
12-2-48
9-30-48
4-29-48
9-27-46
6-27-46
12-1-44
REVISED

CHOWAN

LEGEND

- PAVED ROAD – HIGH TYPE
- BITUMINOUS SURFACED ROAD – B.S.T.
- METAL SURFACED ROAD
- SOIL SURFACED ROAD
- GRADED AND DRAINED ROAD
- UNIMPROVED ROAD
- PRIMITIVE ROAD
- RAILROAD
- GRADE SEPARATION
- COUNTY SEAT ALSO INCORPORATED CITY
- SCHOOL
- CHURCH
- TRIANGULATION STATION
- FOREST SERVICE LOOKOUT STATION
- UNITED STATES HIGHWAY
- STATE HIGHWAY

NORTH CAROLINA
STATE HIGHWAY AND PUBLIC WORKS COMMISSION
1949

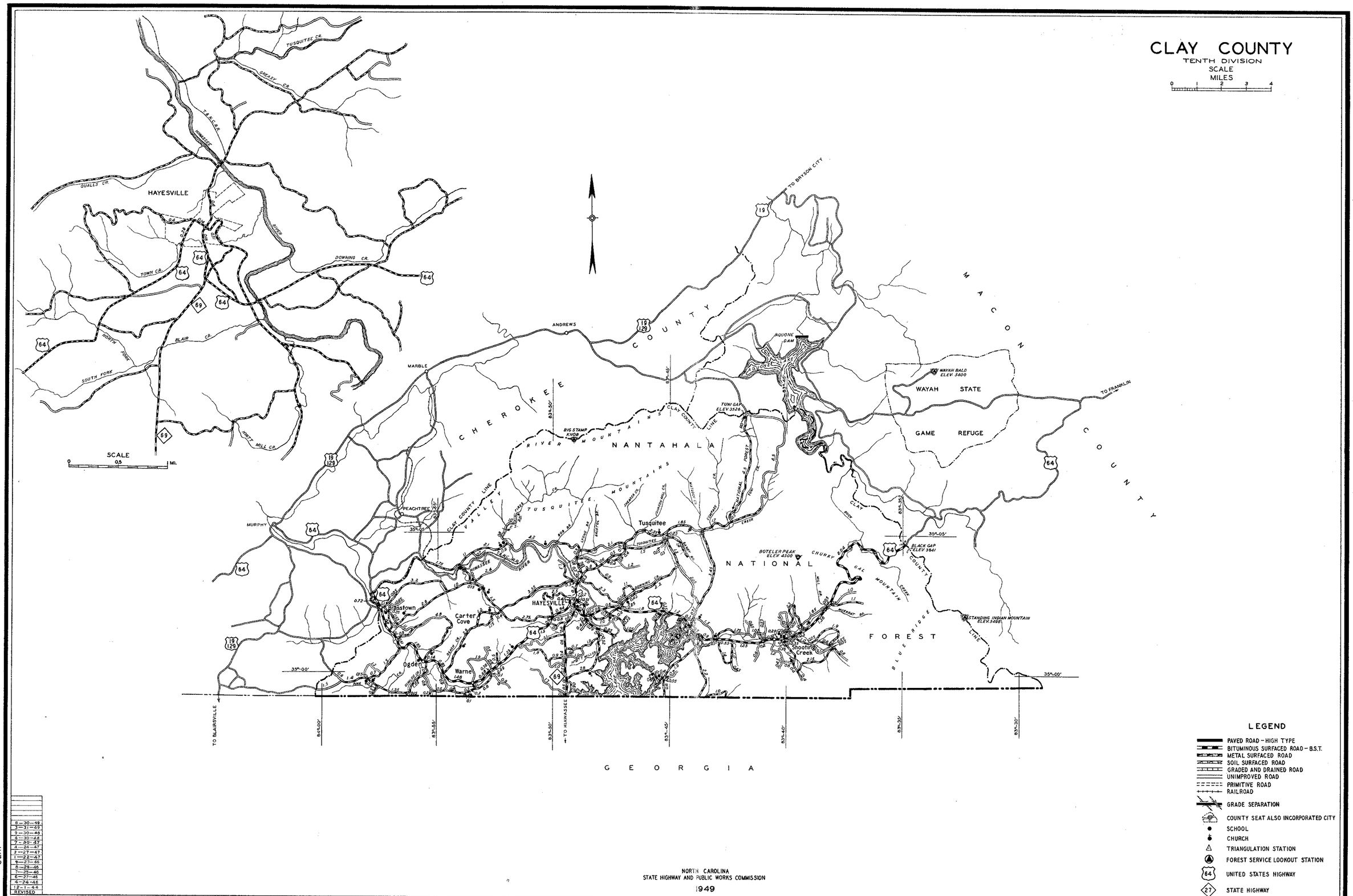
CLAY COUNTY
TENTH DIVISION
SCALE
MILES
0 1 2 3 4
HAYESVILLE
TUSQUITEE CR.
GREASY CR.
QUALLS CR.
TOWN CR.
DOWNING CR.
BLAIR CR.
NORTH FORK
SOUTH FORK
HIRTT MILL CR.
SCALE
0 0.5 1 MI.
ANDREWS
MARBLE
MURPHY
PEACHTREE
CHEROKEE COUNTY
NANTAHALA NATIONAL FOREST
MACON COUNTY
WAYAH STATE GAME REFUGE
AQUONE DAM
AQUONE LAKE
WAYAH BALD ELEV. 5400
TO FRANKLIN
TO BRYSON CITY
TUNI GAP ELEV. 3526
BIG STAMP KNOB
RIVER MOUNTAINS
TUSQUITEE MOUNTAINS
VALLEY
CLAY COUNTY LINE
Tusquitee
BOTELER PEAK ELEV. 4500
CHUNKY GAL MOUNTAIN
BLACK GAP ELEV. 3841
STANDING INDIAN MOUNTAIN ELEV. 5498
BLUE RIDGE
Brasstown
Carter Cove
Ogden
Warne
Shooting Creek
TO BLAIRSVILLE
TO HIAWASSEE
GEORGIA
LEGEND
PAVED ROAD - HIGH TYPE
BITUMINOUS SURFACED ROAD - B.S.T.
METAL SURFACED ROAD
SOIL SURFACED ROAD
GRADED AND DRAINED ROAD
UNIMPROVED ROAD
PRIMITIVE ROAD
RAILROAD
GRADE SEPARATION
COUNTY SEAT ALSO INCORPORATED CITY
SCHOOL
CHURCH
TRIANGULATION STATION
FOREST SERVICE LOOKOUT STATION
UNITED STATES HIGHWAY
STATE HIGHWAY
6-30-49
3-31-49
9-30-48
6-30-48
7-30-47
4-24-47
3-27-47
1-22-47
9-27-46
8-29-46
7-25-46
6-27-46
4-24-46
12-1-44
REVISED
CLAY
NORTH CAROLINA
STATE HIGHWAY AND PUBLIC WORKS COMMISSION
1949

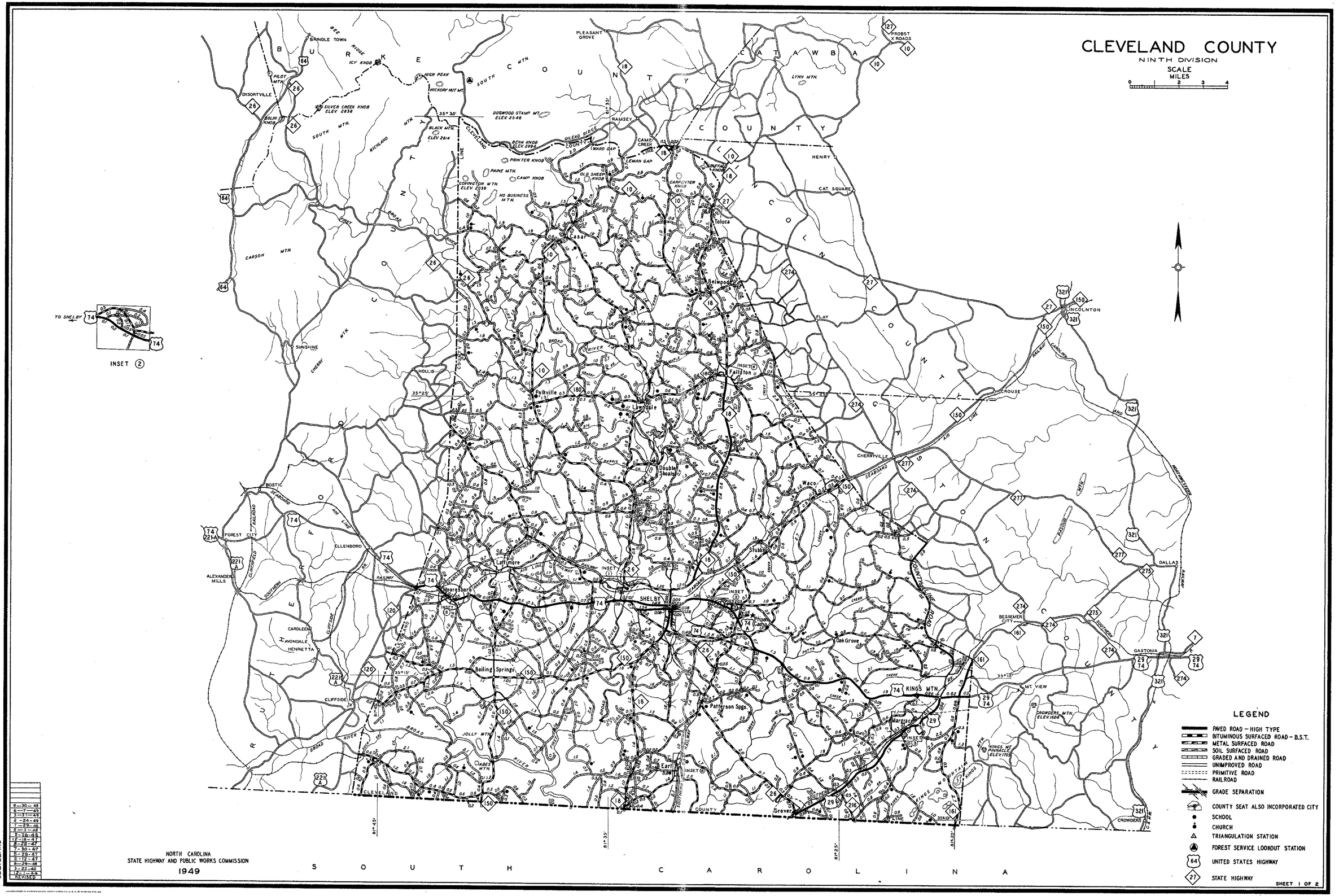
CLEVELAND COUNTY
NINTH DIVISION
SCALE
MILES
0 1 2 3 4
BURKE COUNTY
CATAWBA COUNTY
LINCOLN COUNTY
GASTON COUNTY
RUTHERFORD COUNTY
CLEVELAND COUNTY
SOUTH CAROLINA
BRINDLE TOWN
PLEASANT GROVE
PROBST X ROADS
DYSORTVILLE
SILVER CREEK KNOB ELEV 2838
HIGH PEAK
HICKORY NUT MT.
DOGWOOD STAMP MT. ELEV 2546
RAMSEY
CAMP CREEK
LEMAN GAP
HENRY
CAT SQUARE
Toluca
Casar
Belwood
FLAY
LINCOLNTON
Fallston
Polkville
Lawndale
Double Shoals
CROUSE
CHERRYVILLE
Waco
Stubbs
DALLAS
BESSEMER CITY
GASTONIA
MT. VIEW
KINGS MTN.
Margrace
Patterson Spgs.
Oak Grove
Prison Camp
SHELBY
Boiling Springs
Lattimore
Mooresboro
Earl
Grover
CROWDERS
CLIFFSIDE
HENRIETTA
AVONDALE
CAROLEEN
ALEXANDER MILLS
FOREST CITY
ELLENBORO
BOSTIC
SUNSHINE
HOLLIS
CARSON MTN.
SOUTH MTN.
RICHLAND MTN.
CHERRY MTN.
JOLLY MTN.
ABES MTN.
KINGS MTN. PINNACLE ELEV. 1705
CROWDERS MTN. ELEVATION
TO SHELBY
INSET 2
LEGEND
PAVED ROAD – HIGH TYPE
BITUMINOUS SURFACED ROAD – B.S.T.
METAL SURFACED ROAD
SOIL SURFACED ROAD
GRADED AND DRAINED ROAD
UNIMPROVED ROAD
PRIMITIVE ROAD
RAILROAD
GRADE SEPARATION
COUNTY SEAT ALSO INCORPORATED CITY
SCHOOL
CHURCH
TRIANGULATION STATION
FOREST SERVICE LOOKOUT STATION
UNITED STATES HIGHWAY
STATE HIGHWAY
NORTH CAROLINA
STATE HIGHWAY AND PUBLIC WORKS COMMISSION
1949
8-30-49
6-7-49
3-31-49
2-24-49
7-29-48
6-3-48
5-20-48
12-18-47
8-28-47
7-30-47
5-28-47
2-12-47
8-29-46
3-27-46
12-1-44
REVISED
CLEVELAND
SHEET 1 OF 2

CLEVELAND COUNTY
SUPPLEMENT
NINTH DIVISION

SCALE
0 0.5 1 MI.

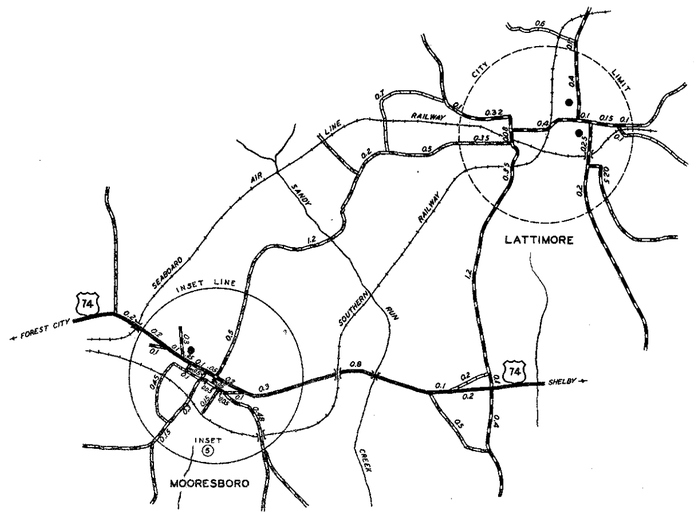

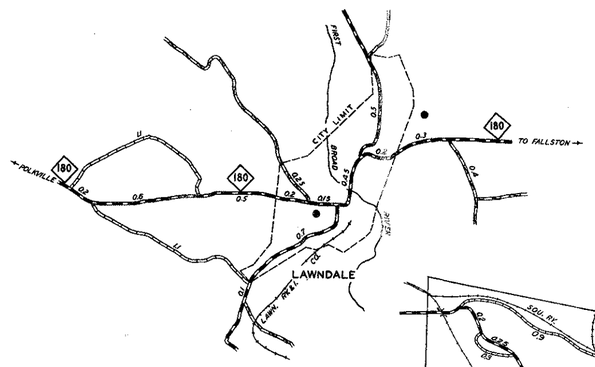

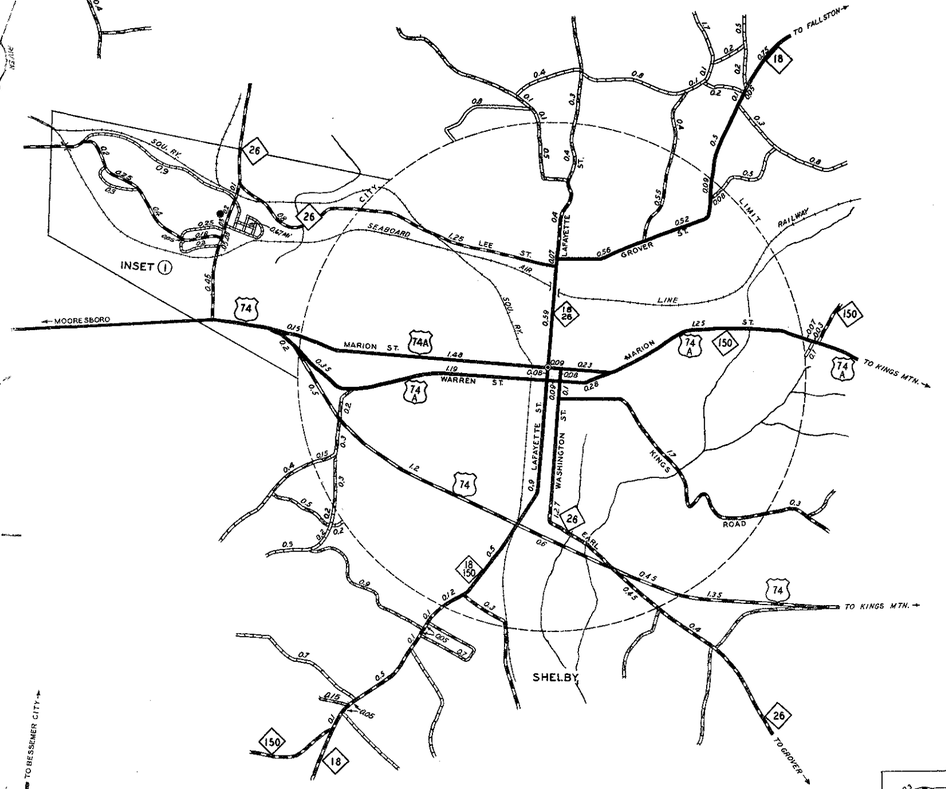

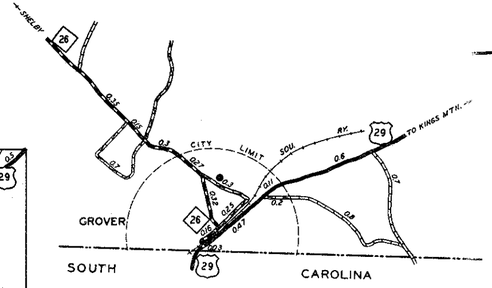

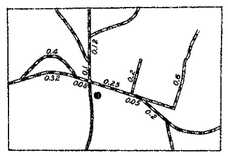

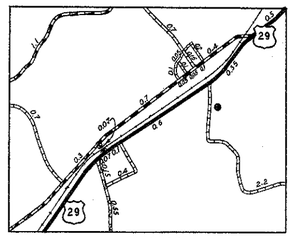

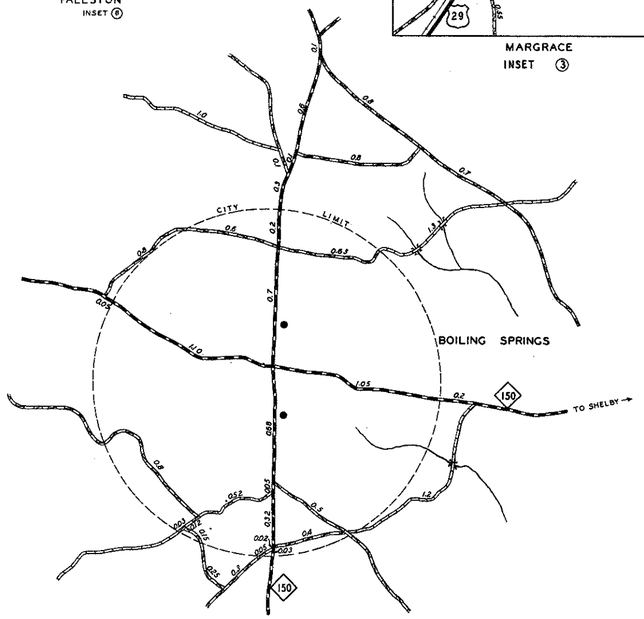

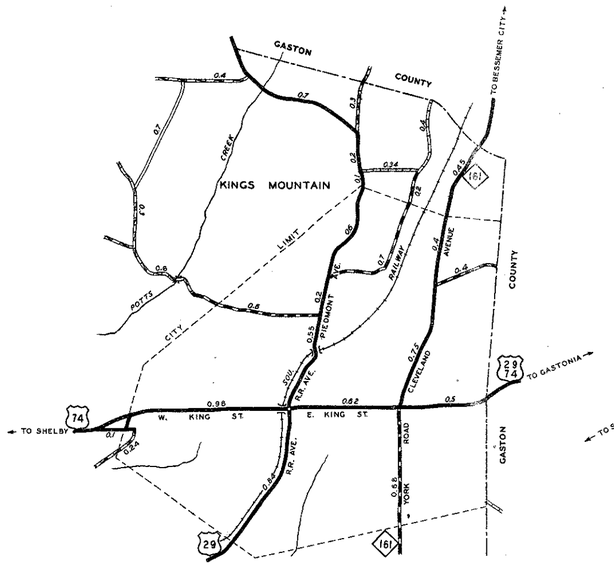

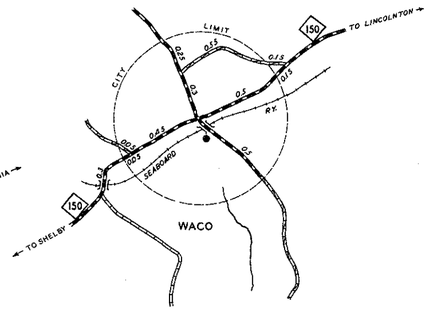

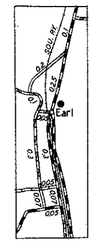

INSET ④

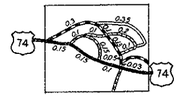

LEGEND

- PAVED ROAD—HIGH TYPE
- BITUMINOUS SURFACED ROAD—B.S.T.
- METAL SURFACED ROAD
- SOIL SURFACED ROAD
- GRADED AND DRAINED ROAD
- UNIMPROVED ROAD
- PRIMITIVE ROAD
- RAILROAD
- GRADE SEPARATION
- COUNTY SEAT ALSO INCORPORATED CITY
- SCHOOL
- CHURCH
- TRIANGULATION STATION
- FOREST SERVICE LOOKOUT STATION
- 64 UNITED STATES HIGHWAY
- 27 STATE HIGHWAY

REVISED
6-30-40
9-30-46
6-3-48
12-15-47
8-28-47
2-12-47
8-29-46
5-26-45
5-25-43
12-1-44

CLEVELAND SUPP.

NORTH CAROLINA
STATE HIGHWAY AND PUBLIC WORKS COMMISSION
1949

COLUMBUS COUNTY

THIRD DIVISION

SCALE MILES 0 1 2 3 4

BLADEN CO.

PENDER CO.

ROBESON COUNTY

SOUTH CAROLINA

SKETCHES

TABOR CITY

CHADBOURN

CERRO GORDO

EVERGREEN

WHITEVILLE

FAIR BLUFF

ACME

BRUNSWICK

LEGEND

- PAVED ROAD — HIGH TYPE
- BITUMINOUS SURFACED ROAD — B.S.T.
- METAL SURFACED ROAD
- SOIL SURFACED ROAD
- GRADED AND DRAINED ROAD
- UNIMPROVED ROAD
- PRIMITIVE ROAD
- RAILROAD
- GRADE SEPARATION
- COUNTY SEAT ALSO INCORPORATED CITY
- SCHOOL
- CHURCH
- TRIANGULATION STATION
- FOREST SERVICE LOOKOUT STATION
- 64 UNITED STATES HIGHWAY
- 27 STATE HIGHWAY

NORTH CAROLINA
STATE HIGHWAY AND PUBLIC WORKS COMMISSION

1949

REVISED
6-30-49
4-28-49
12-22-48
11-6-47
6-26-47
3-20-46
2-27-46
10-24-45
4-30-45
3-23-45
12-1-44

COLUMBUS

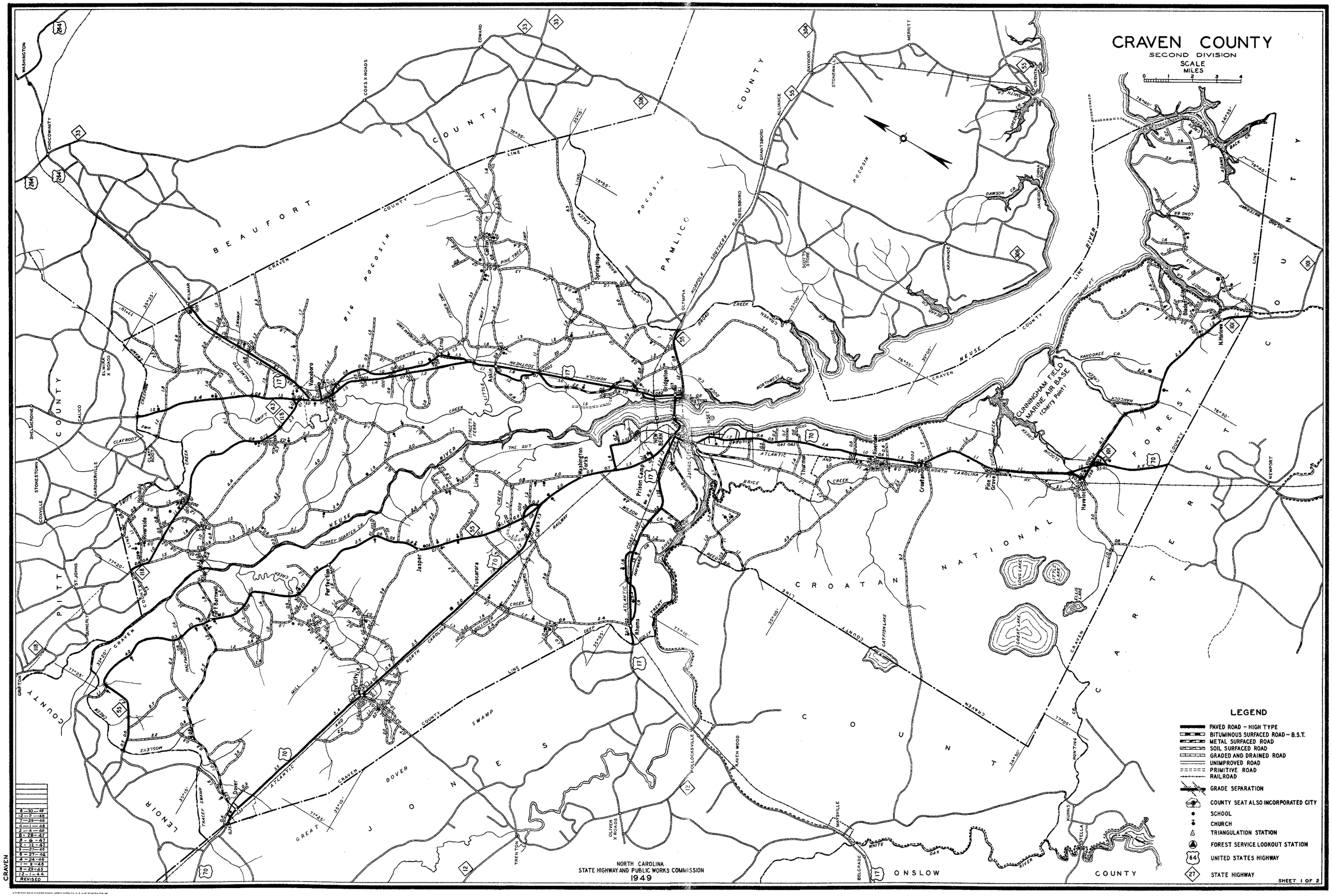
CRAVEN COUNTY
SECOND DIVISION
SCALE
MILES
0 1 2 3 4
BEAUFORT COUNTY
PITT COUNTY
LENOIR COUNTY
JONES COUNTY
ONSLOW COUNTY
PAMLICO COUNTY
CROATAN NATIONAL FOREST
CUNNINGHAM FIELD MARINE AIR BASE (Cherry Point)
NEUSE RIVER
BIG POCOSIN
POCOSIN
GREAT DOVER SWAMP
CATFISH LAKE
GRAVEY LAKE
LONG LAKE
LITTLE LAKE
ELLIS LAKE
WASHINGTON
CHOCOWINITY
COXS X ROADS
EDWARD
MERRITT
STONEWALL
ALLIANCE
GRANTSBORO
REELSBORO
OLYMPIA
SCOTTS STORE
ARAPAHOE
DAWSON
JANEIRO
CHINA GROVE
ORIENTAL
WILMAR
Vanceboro
Ernul
Askin
Spring Hope
Bridgeton
NEW BERN
James City
Prison Camp
Washington Forks
Lima
Clarks
Tuscarora
Jasper
Perfection
Fort Barnwell
Riverside
Honolulu
Riverdale
Thurman
Croatan
Pine Grove
Havelock
Blades
N. Harlowe
Cove City
Dover
Rhems
POLLOCKSVILLE
RAVEN WOOD
MAYSVILLE
BELGRADE
TRENTON
OLIVER X ROADS
KUHNS
STELLA
NEWPORT
GRIFTON
CALICO
CLAYROOD
SHELLBERNE
STOKESTOWN
GARDNERVILLE
COXVILLE
ST. JOHNS
QUINLEY
ELMIRA X ROADS
CRAVEN
NORFOLK SOUTHERN R.R.
ATLANTIC AND NORTH CAROLINA RY.
NORTH CAROLINA
STATE HIGHWAY AND PUBLIC WORKS COMMISSION
1949
LEGEND
PAVED ROAD – HIGH TYPE
BITUMINOUS SURFACED ROAD – B.S.T.
METAL SURFACED ROAD
SOIL SURFACED ROAD
GRADED AND DRAINED ROAD
UNIMPROVED ROAD
PRIMITIVE ROAD
RAILROAD
GRADE SEPARATION
COUNTY SEAT ALSO INCORPORATED CITY
SCHOOL
CHURCH
TRIANGULATION STATION
FOREST SERVICE LOOKOUT STATION
UNITED STATES HIGHWAY
STATE HIGHWAY
SHEET 1 OF 2
CRAVEN
8-30-49
12-2-48
7-29-48
4-1-48
2-4-48
8-28-47
3-6-47
2-12-47
9-27-46
6-27-46
4-24-46
1-9-46
8-29-45
12-1-44
REVISED

CRAVEN COUNTY
SUPPLEMENT
SECOND DIVISION

SCALE 0 0.5 Mi.

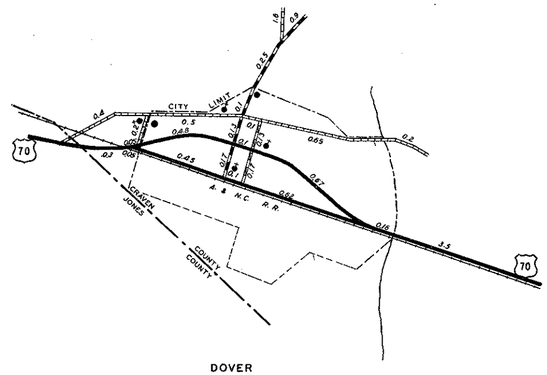

DOVER

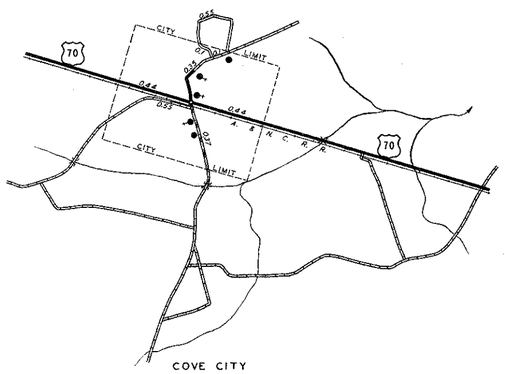

COVE CITY

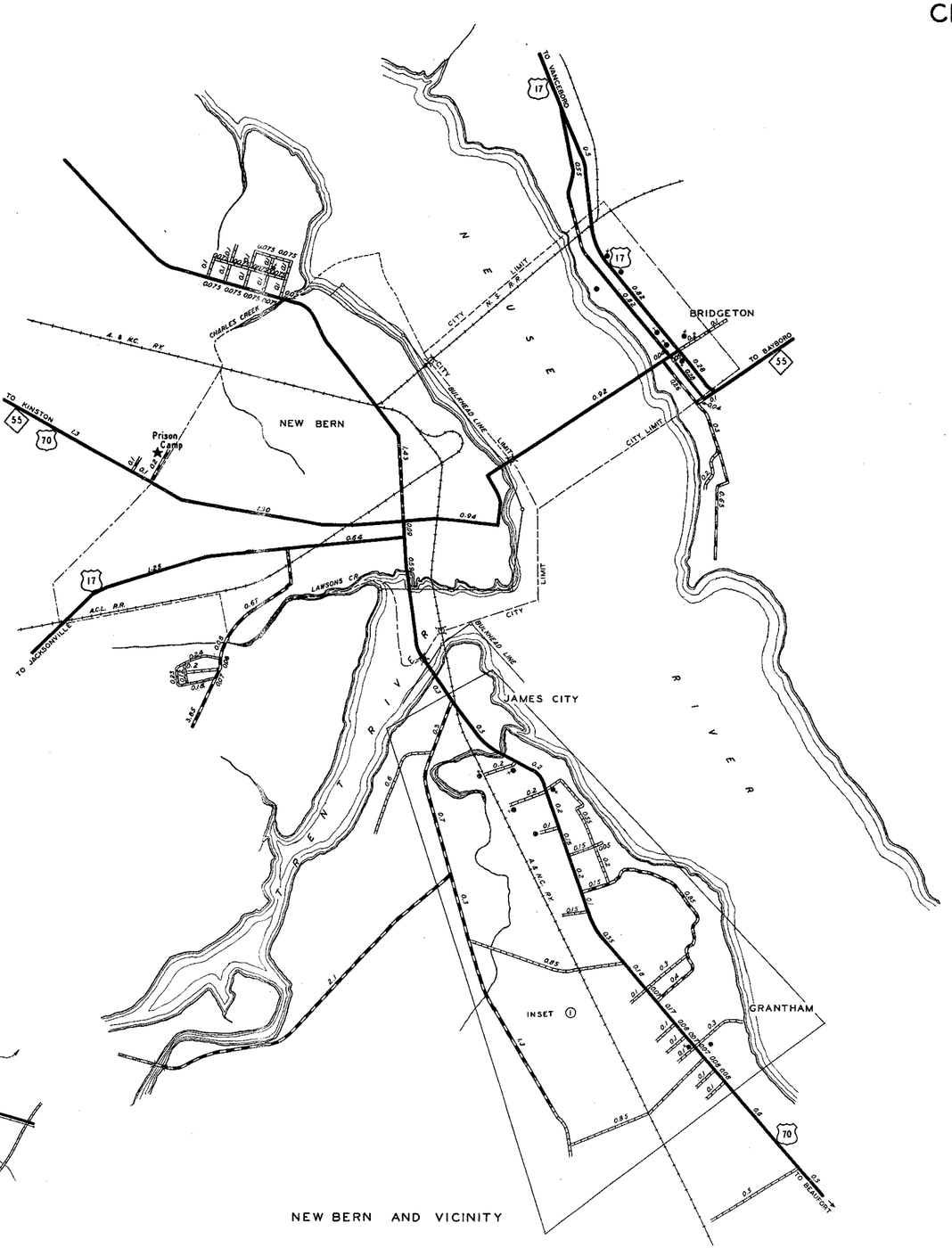

NEW BERN AND VICINITY

LEGEND

- PAVED ROAD – HIGH TYPE
- BITUMINOUS SURFACED ROAD – B.S.T.
- METAL SURFACED ROAD
- SOIL SURFACED ROAD
- GRADED AND DRAINED ROAD
- UNIMPROVED ROAD
- PRIMITIVE ROAD
- RAILROAD
- GRADE SEPARATION
- COUNTY SEAT ALSO INCORPORATED CITY
- SCHOOL
- CHURCH
- TRIANGULATION STATION
- FOREST SERVICE LOOKOUT STATION
- 64 UNITED STATES HIGHWAY
- 27 STATE HIGHWAY

6 – 30 – 49
6 – 28 – 48
12 – 2 – 48
7 – 29 – 46
2 – 12 – 47
9 – 27 – 46
6 – 24 – 46
11 – 28 – 45
8 – 29 – 45
6 – 20 – 45
12 – 1 – 44
REVISED

CRAVEN SUPP.

NORTH CAROLINA
STATE HIGHWAY AND PUBLIC WORKS COMMISSION
1949

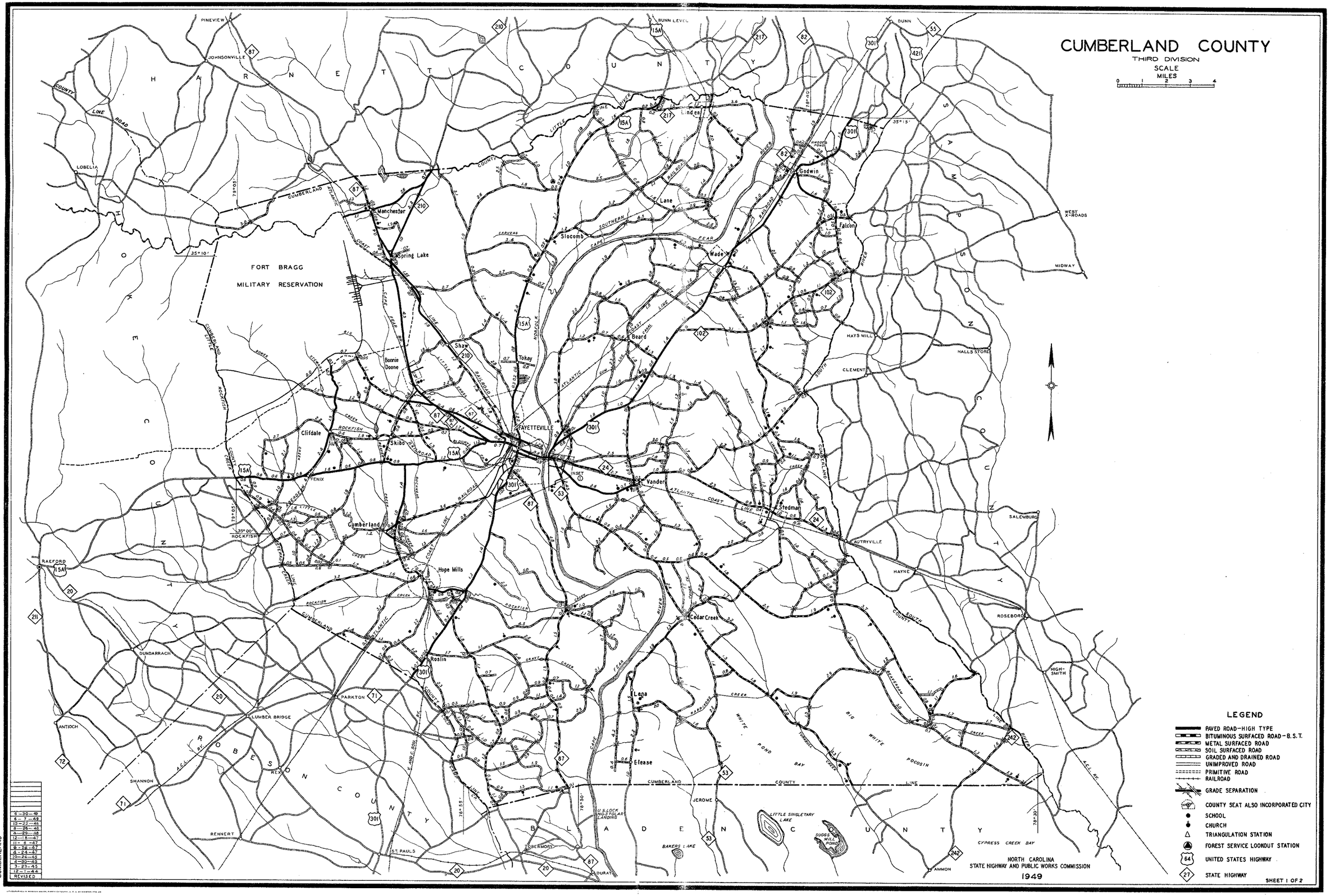
CUMBERLAND COUNTY
THIRD DIVISION
SCALE
MILES
0 1 2 3 4
FORT BRAGG
MILITARY RESERVATION
HARNETT COUNTY
HOKE COUNTY
ROBESON COUNTY
BLADEN COUNTY
SAMPSON COUNTY
Manchester
Spring Lake
Slocomb
Lane
Godwin
Falcon
Wade
Beard
Shaw
Tokay
Bonnie Doone
Clifdale
Skibo
FAYETTEVILLE
Vanders
Stedman
Cumberland
Hope Mills
Roslin
Cedar Creek
Lena
Elease
Linden
PINEVIEW
JOHNSONVILLE
LOBELIA
BUNN LEVEL
DUNN
WEST X-ROADS
MIDWAY
HAYS MILL
HALLS STORE
CLEMENT
SALEMBURG
AUTRYVILLE
HAYNE
ROSEBORO
HIGH-SMITH
RAEFORD
DUNDARRACH
PARKTON
LUMBER BRIDGE
ANTIOCH
SHANNON
REX
RENNERT
ST. PAULS
TOBERMORY
DURAT
JEROME
AMMON
CYPRESS CREEK BAY
BAKERS LAKE
LITTLE SINGLETARY LAKE
SUGGS MILL POND
WHITE POND BAY
BIG WHITE POCOSIN
CUMBERLAND COUNTY LINE
U.S. LOCK NO. 3 TOLAR LANDING
LEGEND
PAVED ROAD-HIGH TYPE
BITUMINOUS SURFACED ROAD-B.S.T.
METAL SURFACED ROAD
SOIL SURFACED ROAD
GRADED AND DRAINED ROAD
UNIMPROVED ROAD
PRIMITIVE ROAD
RAILROAD
GRADE SEPARATION
COUNTY SEAT ALSO INCORPORATED CITY
SCHOOL
CHURCH
TRIANGULATION STATION
FOREST SERVICE LOOKOUT STATION
UNITED STATES HIGHWAY
STATE HIGHWAY
NORTH CAROLINA
STATE HIGHWAY AND PUBLIC WORKS COMMISSION
1949
SHEET 1 OF 2
CUMBERLAND
6-30-49
6-7-48
12-22-48
8-26-48
4-29-48
12-8-47
11-6-47
9-26-47
6-24-47
10-26-45
4-30-45
3-23-45
12-1-44
REVISED

CUMBERLAND COUNTY
SUPPLEMENT
THIRD DIVISION

SCALE 0 0.5 MI.

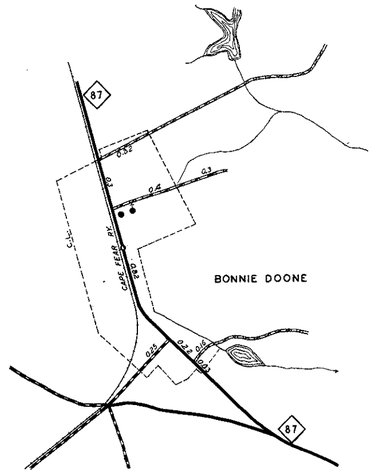

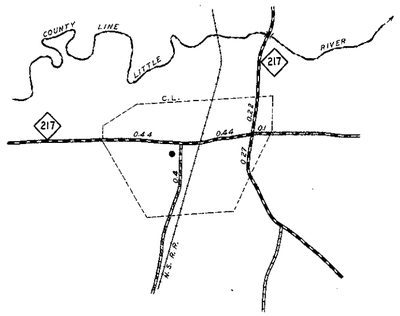

LINDEN

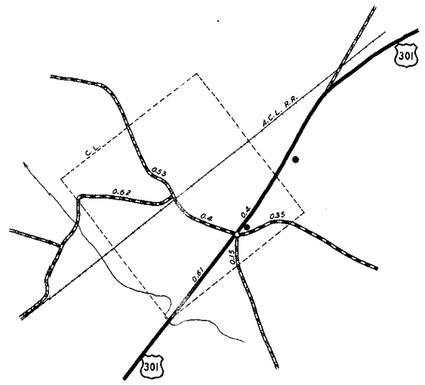

WADE

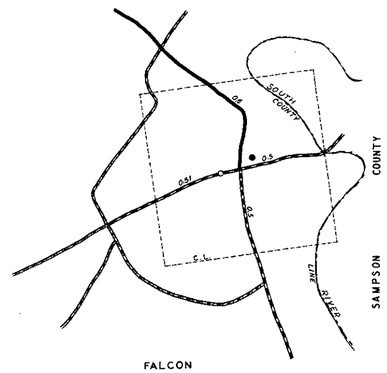

FALCON

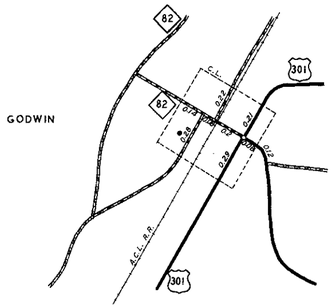



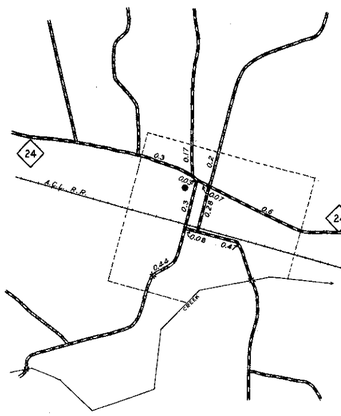

STEDMAN

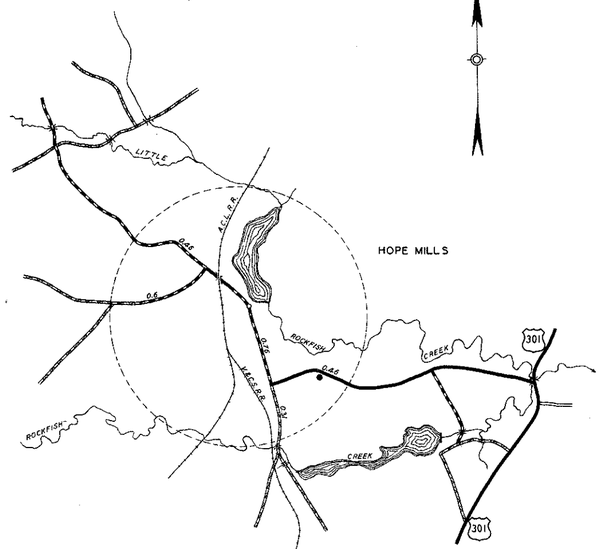

HOPE MILLS

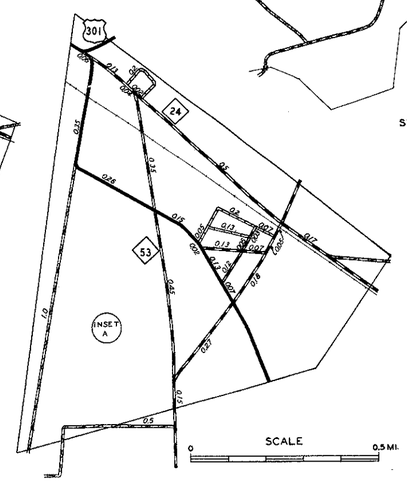

LEGEND

- PAVED ROAD - HIGH TYPE
- BITUMINOUS SURFACED ROAD - B.S.T.
- METAL SURFACED ROAD
- SOIL SURFACED ROAD
- GRADED AND DRAINED ROAD
- UNIMPROVED ROAD
- PRIMITIVE ROAD
- RAILROAD
- GRADE SEPARATION
- COUNTY SEAT ALSO INCORPORATED CITY
- SCHOOL
- CHURCH
- TRIANGULATION STATION
- FOREST SERVICE LOOKOUT STATION
- 64 UNITED STATES HIGHWAY
- 27 STATE HIGHWAY

NORTH CAROLINA
STATE HIGHWA AND PUBLIC WORKS COMMISSION
1949

SHEET 2 OF 2

CUMBERLAND SUPP.

6-30-49
9-25-48
4-29-48
12-31-45
12-1-44
REVISED

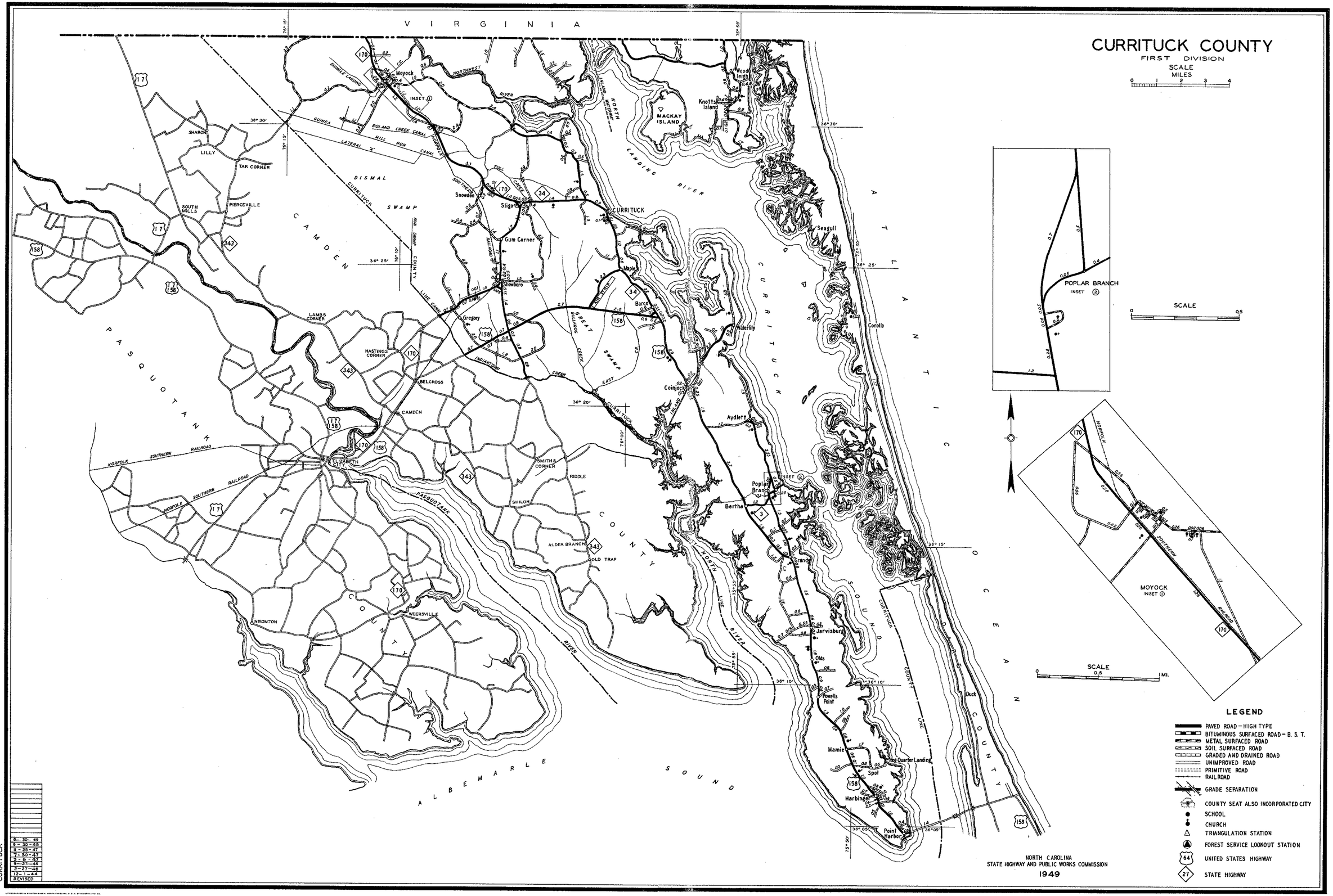
CURRITUCK COUNTY
FIRST DIVISION
SCALE
MILES
0 1 2 3 4
VIRGINIA
ATLANTIC OCEAN
CAMDEN COUNTY
PASQUOTANK COUNTY
ALBEMARLE SOUND
CURRITUCK SOUND
DARE COUNTY
DISMAL SWAMP
GREAT SWAMP
NORTH LANDING RIVER
CURRITUCK RIVER
PASQUOTANK RIVER
NORTH RIVER
MACKAY ISLAND
Moyock
Knotts Island
Woodleigh
Snowden
Sligo
Gum Corner
Shawboro
Gregory
Maple
Barco
Waterlily
Coinjock
Aydlett
Poplar Branch
Bertha
Grandy
Jarvisburg
Olds
Powells Point
Mamie
Spot
Harbinger
Point Harbor
Hog Quarter Landing
Duck
Seagull
Corolla
Sharon
Lilly
Tar Corner
South Mills
Pierceville
Lambs Corner
Hastings Corner
Belcross
Camden
Elizabeth City
Smiths Corner
Riddle
Shiloh
Alder Branch
Old Trap
Weeksville
Nixonton
Currituck
Inset ①
Inset ②
POPLAR BRANCH
INSET ②
MOYOCK
INSET ①
SCALE
0 0.5 1 MI.
LEGEND
PAVED ROAD – HIGH TYPE
BITUMINOUS SURFACED ROAD – B. S. T.
METAL SURFACED ROAD
SOIL SURFACED ROAD
GRADED AND DRAINED ROAD
UNIMPROVED ROAD
PRIMITIVE ROAD
RAILROAD
GRADE SEPARATION
COUNTY SEAT ALSO INCORPORATED CITY
SCHOOL
CHURCH
TRIANGULATION STATION
FOREST SERVICE LOOKOUT STATION
UNITED STATES HIGHWAY
STATE HIGHWAY
NORTH CAROLINA
STATE HIGHWAY AND PUBLIC WORKS COMMISSION
1949
CURRITUCK
6-30-49
9-30-48
11-25-47
7-30-47
3-6-47
9-27-46
2-27-46
12-1-44
REVISED

DARE COUNTY

FIRST DIVISION

SCALE MILES 0 1 2 3 4

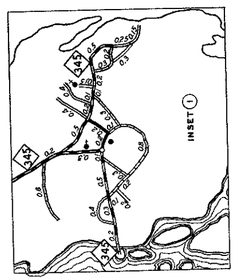

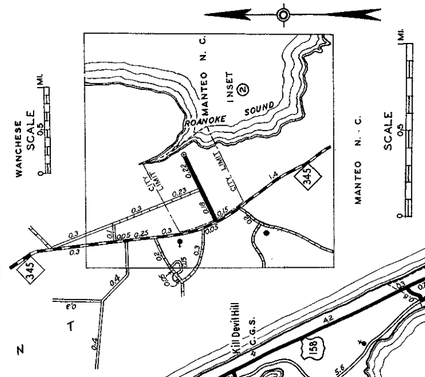

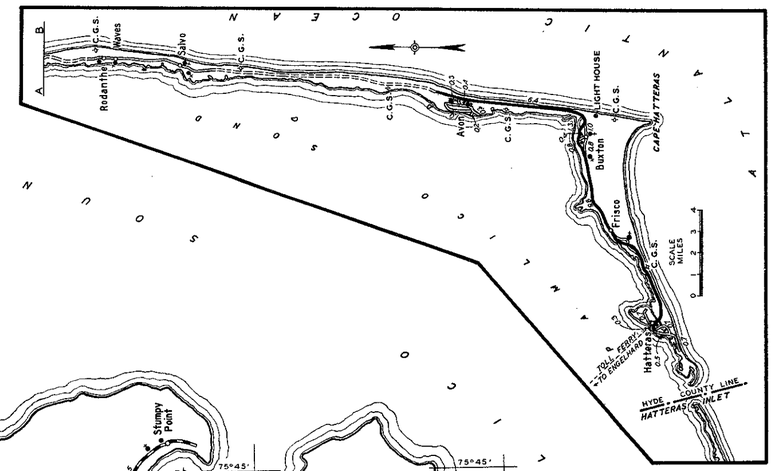

OCEAN
ATLANTIC
NEW INLET
OREGON INLET
C.G.S.
ROANOKE SOUND
ROANOKE ISLAND
INSET 1
INSET 2
Nags Head
Kill Devil Hill
Kitty Hawk
Kitty Hawk C.G.S.
Colington
Duck
Southern Shores
Manteo
Fort Raleigh
Shell Bank Point
CURRITUCK SOUND
CROATAN SOUND
ALBEMARLE SOUND
PAMLICO SOUND
Manns Harbor
Stumpy Point
STUMPY POINT BAY
CANAL
FREE FERRY
Mashoes
DURANT ISLAND
EAST LAKE
SOUTH LAKE
East Lake
Buffalo City
CREEK
MILL DAM
LONG SHOAL RIVER
LINE
DARE COUNTY
HYDE COUNTY
ALLIGATOR RIVER
WATERWAY
INLAND
TYRRELL COUNTY
DARE COUNTY
CURRITUCK COUNTY
CAMDEN COUNTY
POINT HARBOR
HARBINGER
MAMIE
POWELLS POINT
OLDS
JARVISBURG
GRANDY
NORTH
CURRITUCK
RIVER
75°45'
75°30'
75°50'
75°55'
76°00'
35°45'
35°40'
35°35'
35°10'
36°00'
38°00'
35°55'
158
158
158
158
158
64
345
345
345

DAVIDSON COUNTY

SIXTH DIVISION

SCALE
MILES
0 1 2 3 4

TO BURLINGTON
TO BURLINGTON
TO ASHEBORO
TO GREENSBORO
TO GREENSBORO
TO STOKESDALE
TO ASHEBORO
TO ASHEBORO
TO ALBEMARLE
TO SALISBURY
TO MT. GILEAD
TO WINSTON-SALEM

GUILFORD COUNTY
RANDOLPH COUNTY
DAVIDSON COUNTY
MONTGOMERY COUNTY
STANLY COUNTY
DAVIE COUNTY
IREDELL COUNTY
ROWAN COUNTY
CABARRUS COUNTY

HIGH POINT
THOMASVILLE
LEXINGTON
WALLBURG
WELCOME
ARCADIA
ADVANCE
CLEMMONS
CLEMMONS-VILLE
MOCKSVILLE
CORNATZER
FORK
CHURCHLAND
DANIEL BOONE'S CAVE
SPENCER
SALISBURY
SILVER HILL
SILVER VALLEY
HEALING SPRINGS
JACKSONS HILL
NEWSOM
HANDY
SNYDER
DENTON
GID
LYRO
OLD MILL
READY
ARNOLD
COTTON GROVE
SOUTHMONT
POOLE TOWN
NEW LONDON
RICHFIELD
ELDORADO
COGGINS LANE
PLANE
NEW HOPE
PINSON
MARTHA
FARMER
ARCHDALE
TRINITY
ABBOTTS
HOPEWELL
HOLLY GROVE
GUM TREE
ELLER
UNION CROSS
FRONTIS
ATWOOD
YADKIN COLLEGE
DAVIDSON COUNTY COMMUNITY COLLEGE
SOUTHERN RAILWAY
ABBOTTS CREEK
INDIAN GROVE CREEK
SWEETWATER CREEK
HAMPTON CREEK
SOUTH YADKIN RIVER
YADKIN RIVER
ABOUT 1.2 MI.
ABOUT 1.5 MI.
ABOUT 1.6 MI.
ABOUT 1.7 MI.
ABOUT 1.8 MI.
ABOUT 2.0 MI.
ABOUT 2.1 MI.
ABOUT 2.2 MI.
ABOUT 2.3 MI.
ABOUT 2.4 MI.
ABOUT 2.5 MI.
ABOUT 2.6 MI.
ABOUT 2.7 MI.
ABOUT 2.8 MI.
ABOUT 2.9 MI.
ABOUT 3.0 MI.
ABOUT 3.1 MI.
ABOUT 3.2 MI.
ABOUT

DAVIDSON COUNTY
SUPPLEMENT
SIXTH DIVISION

SCALE 0 .5

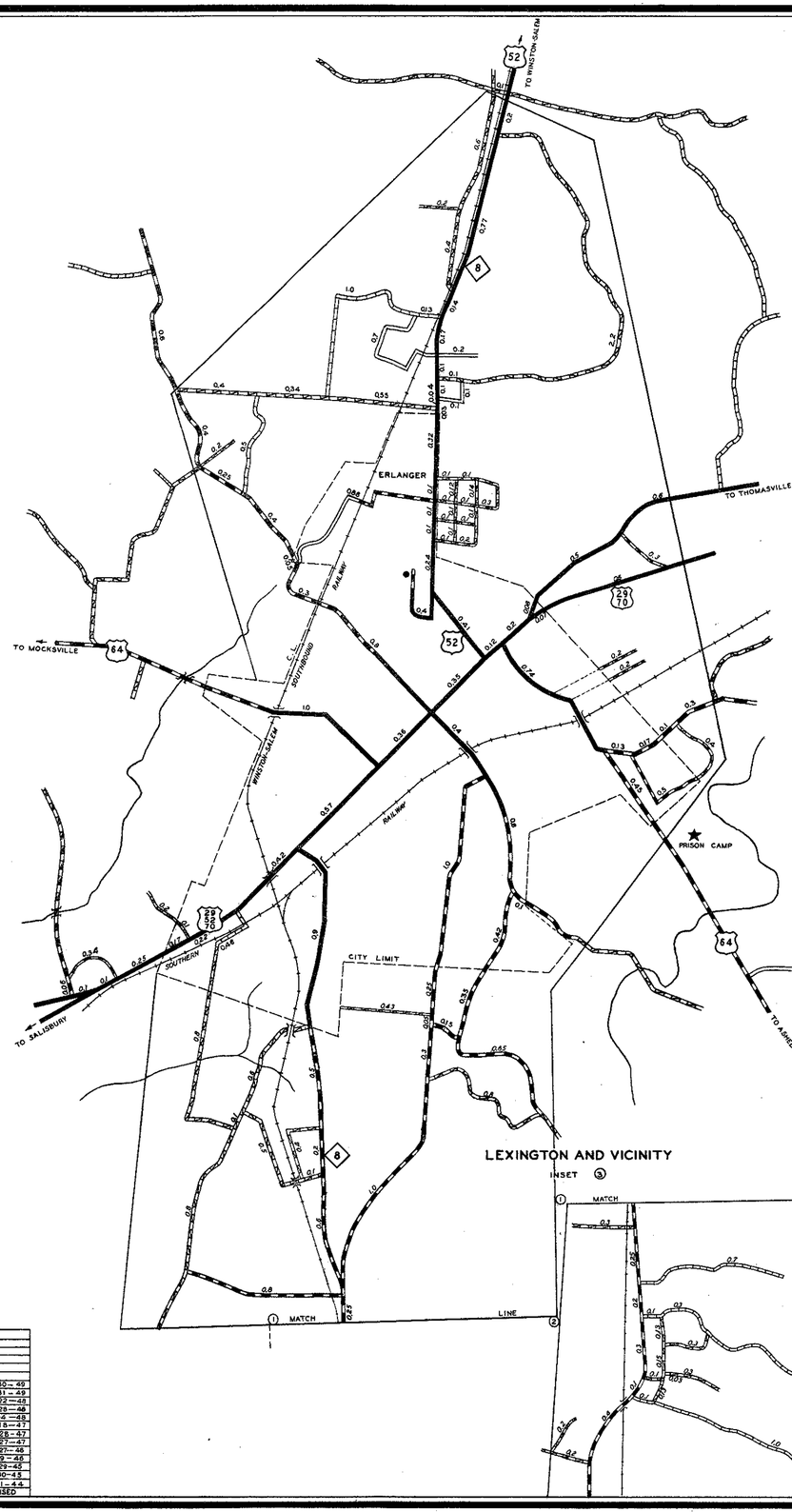

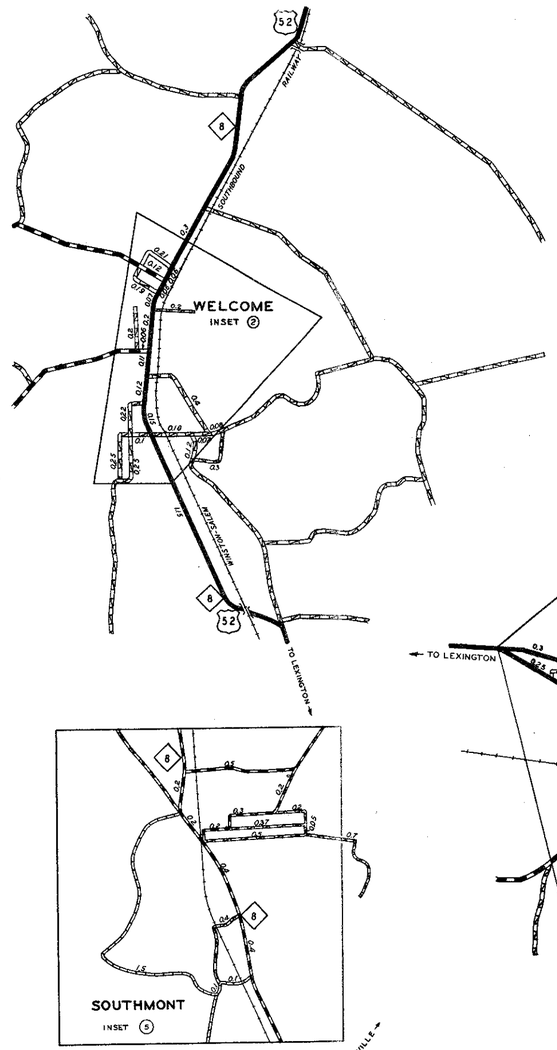

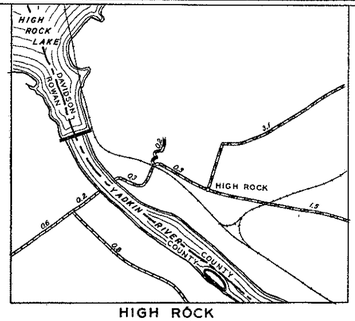

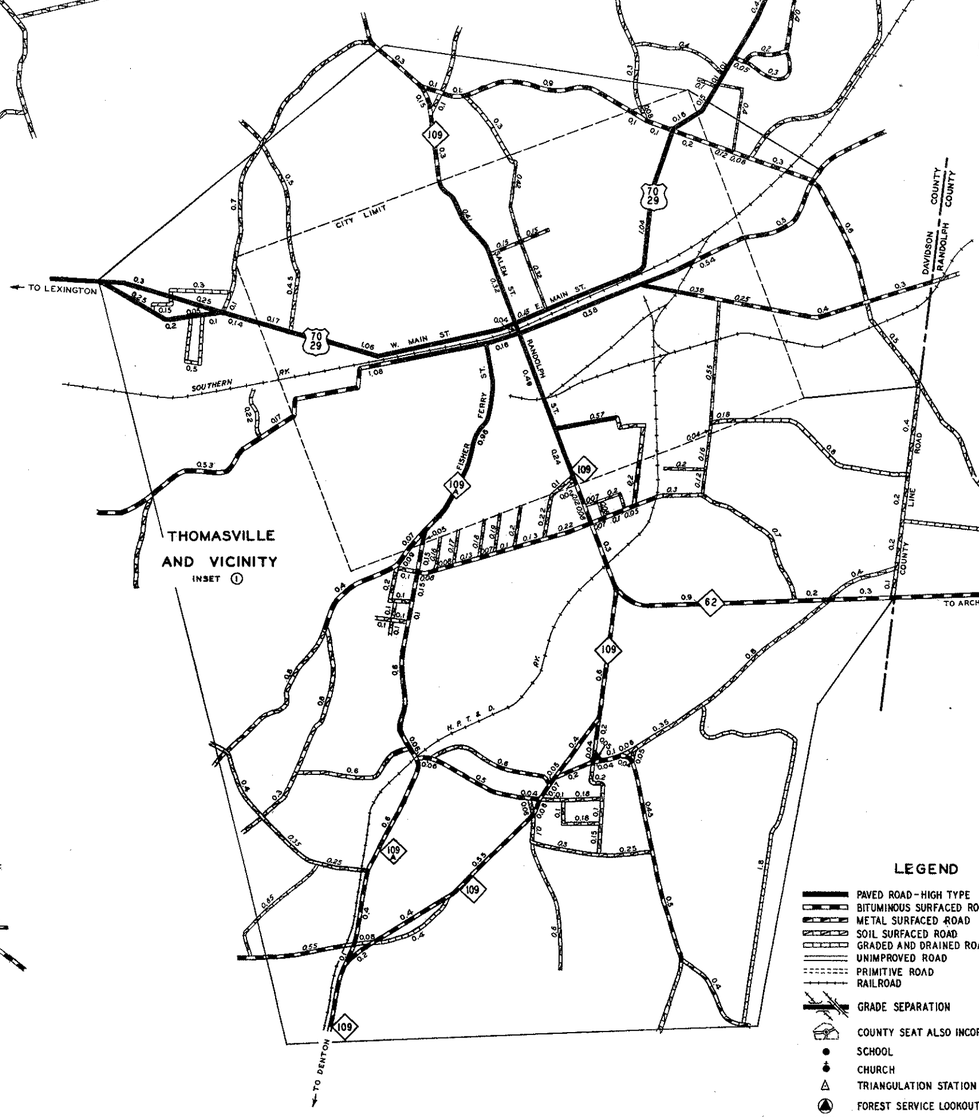

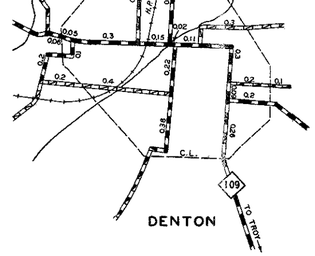

LEGEND

- PAVED ROAD - HIGH TYPE
- BITUMINOUS SURFACED ROAD - B.S.T.
- METAL SURFACED ROAD
- SOIL SURFACED ROAD
- GRADED AND DRAINED ROAD
- UNIMPROVED ROAD
- PRIMITIVE ROAD
- RAILROAD
- GRADE SEPARATION
- COUNTY SEAT ALSO INCORPORATED CITY
- SCHOOL
- CHURCH
- TRIANGULATION STATION
- FOREST SERVICE LOOKOUT STATION
- 64 UNITED STATES HIGHWAY
- 27 STATE HIGHWAY

REVISED
4-30-45
8-23-45
9-27-46
1-9-46
8-28-47
3-27-47
12-15-47
10-26-48
2-4-49
3-31-49
12-22-49
6-30-49

DAVIDSON SUPP.

NORTH CAROLINA
STATE HIGHWAY AND PUBLIC WORKS COMMISSION
1949

DAVIE COUNTY

EIGHTH DIVISION

SCALE
MILES
0 1 2 3 4

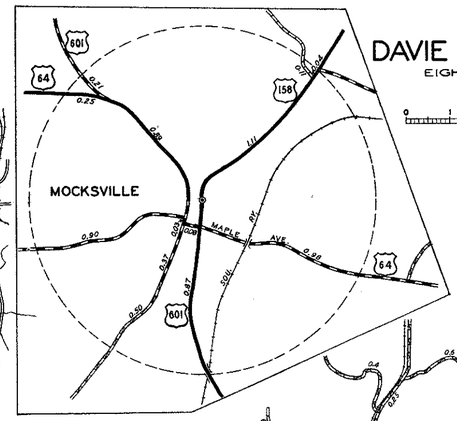

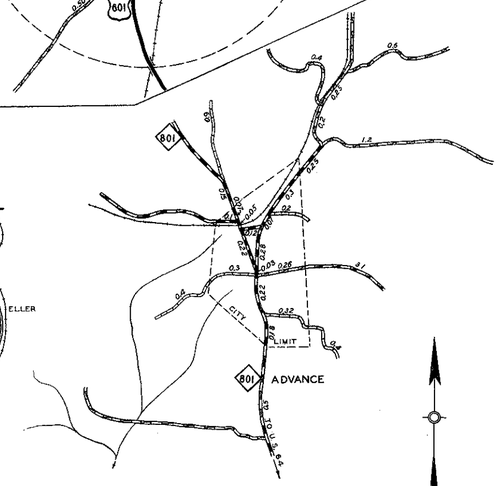

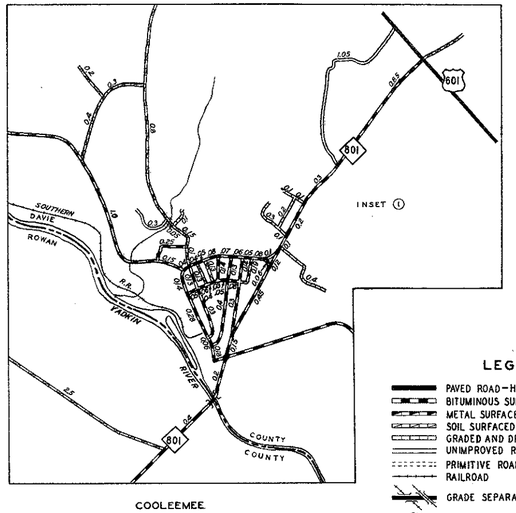

LEGEND

- PAVED ROAD—HIGH TYPE
- BITUMINOUS SURFACED ROAD—B. S. T.
- METAL SURFACED ROAD
- SOIL SURFACED ROAD
- GRADED AND DRAINED ROAD
- UNIMPROVED ROAD
- PRIMITIVE ROAD
- RAILROAD
- GRADE SEPARATION
- COUNTY SEAT ALSO INCORPORATED CITY
- SCHOOL
- CHURCH
- TRIANGULATION STATION
- FOREST SERVICE LOOKOUT STATION
- 64 UNITED STATES HIGHWAY
- 27 STATE HIGHWAY

SCALE
0 0.5 1 MI.

8-30-49
8-7-49
4-28-49
9-30-48
6-26-48
7-29-48
4-29-48
12-8-47
11-6-47
10-2-47
8-28-47
6-27-46
11-28-45
6-20-45
5-23-45
12-1-44
REVISED

DAVIE

NORTH CAROLINA
STATE HIGHWAY AND PUBLIC WORKS COMMISSION
1949

DUPLIN COUNTY

THIRD DIVISION

SCALE MILES

0 1 2 3 4

LEGEND

- PAVED ROAD - HIGH TYPE
- BITUMINOUS SURFACED ROAD - B.S.T.
- METAL SURFACED ROAD
- SOIL SURFACED ROAD
- GRADED AND DRAINED ROAD
- UNIMPROVED ROAD
- PRIMITIVE ROAD
- RAILROAD
- GRADE SEPARATION
- COUNTY SEAT ALSO INCORPORATED CITY
- SCHOOL
- CHURCH
- TRIANGULATION STATION
- FOREST SERVICE LOOKOUT STATION
- 64 — STATE HIGHWAY
- 27 — STATE HIGHWAY

6-30-49
12-22-48
10-28-47
9-26-47
4-24-47
1-26-46
3-20-46
10-24-45
2-3-45
1-4-45
12-1-44
REVISED

NORTH CAROLINA
STATE HIGHWAY AND PUBLIC WORKS COMMISSION
1949

DUPLIN

DUPLIN COUNTY
SUPPLEMENT
THIRD DIVISION

SCALE
0 0.5 MI.

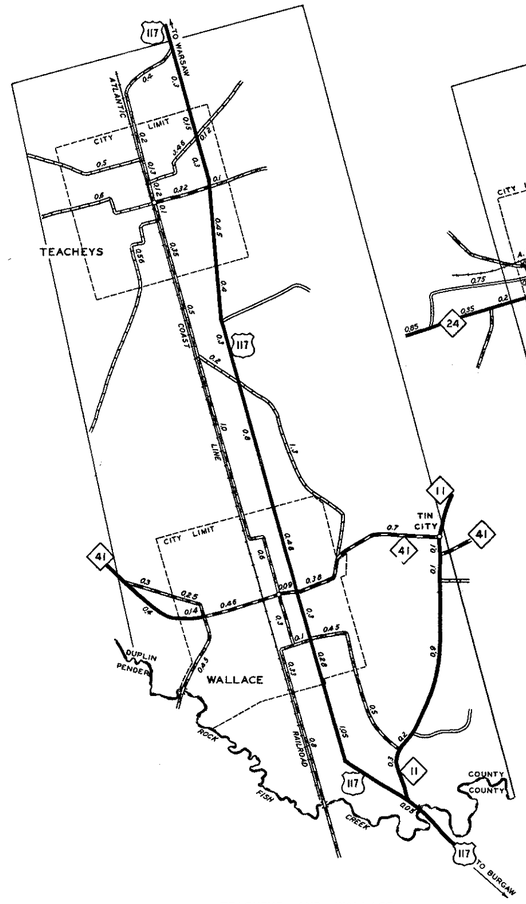

TEACHEYS AND WALLACE INSET (1)

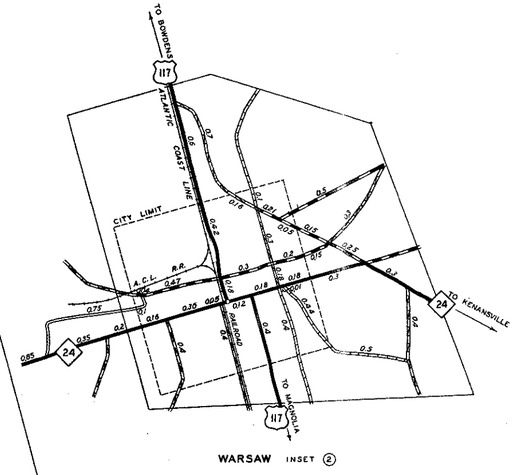

WARSAW INSET (2)

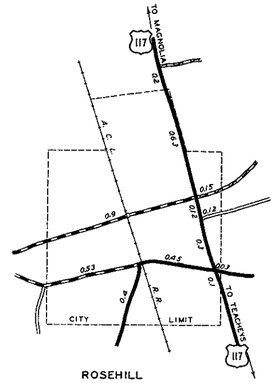

ROSEHILL

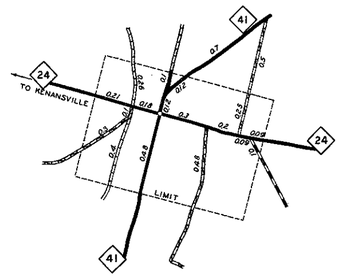

BEULAVILLE

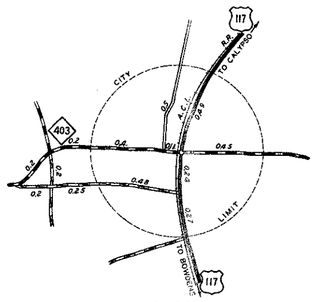

FAISON

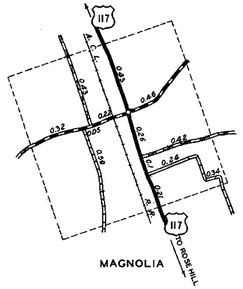

MAGNOLIA

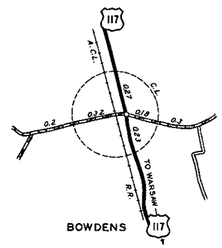

BOWDENS

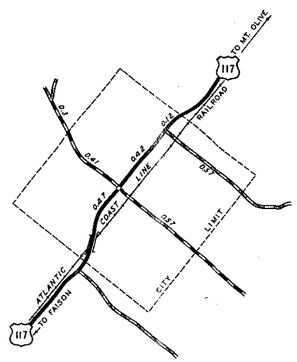

CALYPSO

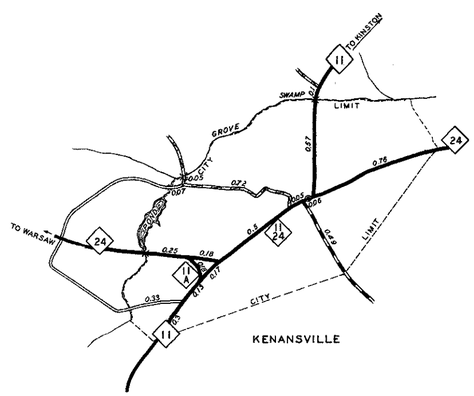

KENANSVILLE

LEGEND

- PAVED ROAD - HIGH TYPE
- BITUMINOUS SURFACED ROAD - B.S.T.
- METAL SURFACED ROAD
- SOIL SURFACED ROAD
- GRADED AND DRAINED ROAD
- UNIMPROVED ROAD
- PRIMITIVE ROAD
- RAILROAD
- GRADE SEPARATION
- COUNTY SEAT ALSO INCORPORATED CITY
- SCHOOL
- CHURCH
- TRIANGULATION STATION
- FOREST SERVICE LOOKOUT STATION
- 64 UNITED STATES HIGHWAY
- 27 STATE HIGHWAY

NORTH CAROLINA
STATE HIGHWAY AND PUBLIC WORKS COMMISSION
1949

SHEET 2 OF 2

DUPLIN SUPP.

6-30-49
12-22-48
2-3-45
1-4-45
12-1-44
REVISED

DURHAM COUNTY

FIFTH DIVISION

SCALE
MILES
0 1 2 3 4

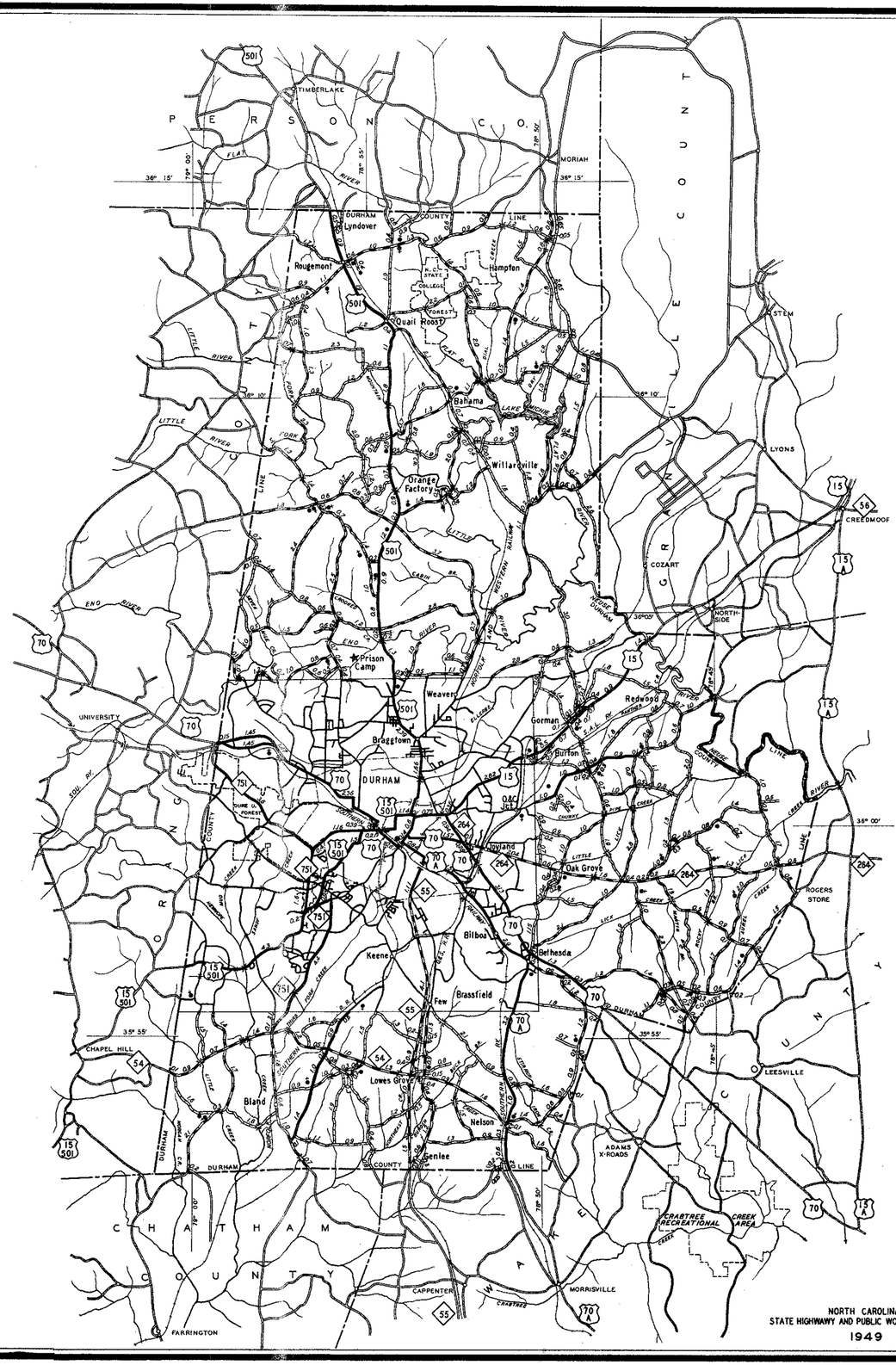

LEGEND

- PAVED ROAD–HIGH TYPE
- BITUMINOUS SURFACED ROAD–B.S.T.
- METAL SURFACED ROAD
- SOIL SURFACED ROAD
- GRADED AND DRAINED ROAD
- UNIMPROVED ROAD
- PRIMITIVE ROAD
- RAILROAD
- GRADE SEPARATION
- COUNTY SEAT ALSO INCORPORATED CITY
- SCHOOL
- CHURCH
- TRIANGULATION STATION
- FOREST SERVICE LOOKOUT STATION
- 64 UNITED STATES HIGHWAY
- 27 STATE HIGHWAY

6–30–49
4–28–49
12–2–48
10–2–47
9–26–47
3–6–47
11–30–46
1–28–45
12–1–44
REVISED

NORTH CAROLINA
STATE HIGHWAY AND PUBLIC WORKS COMMISSION
1949

DURHAM COUNTY
SUPPLEMENT
FIFTH DIVISION

SCALE
0 0.5

DURHAM

DUKE UNIVERSITY

UNIVERSITY FOREST

Huckleberry Spring

Braggtown

Weaver

Joyland

Bilboa

Keene

Few

Brassfield

Bethesda

D & C Junction

ORANGE COUNTY

DURHAM SUPP.

REVISED
6—30—49
4—26—49
12—2—48
6—3—48
4—29—48
10—2—47
6—26—47
3—6—47
10—30—46
11—28—45
12—1—44

LEGEND

- PAVED ROAD—HIGH TYPE
- BITUMINOUS SURFACED ROAD—B.S.T.
- METAL SURFACED ROAD
- SOIL SURFACED ROAD
- GRADED AND DRAINED ROAD
- UNIMPROVED ROAD
- PRIMITIVE ROAD
- RAILROAD
- GRADE SEPARATION
- COUNTY SEAT ALSO INCORPORATED CITY
- SCHOOL
- CHURCH
- TRIANGULATION STATION
- FOREST SERVICE LOOKOUT STATION
- 64 UNITED STATES HIGHWAY
- 27 STATE HIGHWAY

NORTH CAROLINA
STATE HIGHWAY AND PUBLIC WORKS COMMISSION
1949

SHEET NO. 2 OF 2

EDGECOMBE COUNTY

FIRST DIVISION

SCALE MILES

0 1 2 3 4

HALIFAX COUNTY

SCOTLAND NECK

DAWSON X ROADS

ROSENEATH

PALMYRA

BERTIE COUNTY

HOBGOOD

Whitakers

Gethsemane

Battleboro

Lawrence

Leggett

Speed

Coakley

Fountain Park

OAK CITY

HAMILTON

HASSELL

GOLD POINT

EVERETTS

ROBERSONVILLE

PARMELE

BETHEL

WHITEHURST

LEENS

STOKES

GLENVIEW

PITTMANS STORE

SALEM

GOLD ROCK

RED OAK

DRAKE

DORTCHES

NASHVILLE

EASONS STORE

WESTRY

ROCKY MOUNT

Heartsease

Medora

Kingsboro

EASONBURG

SANDY CROSS

LANGLEYS STORE

Sharpsburg

TARBORO

Princeville

Prison Camp

Dogtown

Mayos X Roads

Mildred

Conetoe

Mercer

Wiggins X Rds.

Davistown

TOWN CREEK

NEWHOPE

DUNN X ROADS

ELM CITY

St. Louis

Pinetops

Cobbs Xds.

Old Sparta

PENDERS X ROADS

Pitts X Roads

BRIDGERSVILLE

WILBANKS

Macclesfield

Crisp

PENNY HILL

WILSON

HOLDENS X ROADS

SHARP POINT

DUPREE

FALKLAND

HOLLANDS

BELLS X ROADS

STATON

FOUNTAIN

KINGS X ROADS

BRUCE

HOUSE

WILSON COUNTY

PITT COUNTY

NASH COUNTY

EDGECOMBE COUNTY

ATLANTIC COAST LINE R.R.

A.C.L. R.R.

TAR RIVER

FISHING CREEK

SWIFT CREEK

WHITEOAK SWAMP

BEECH BRANCH

TOISNOT SWAMP

CONETOE CREEK

TURKEY CREEK

DEEP CREEK

BUCK BRANCH

COBB SWAMP

TOWN CREEK

OTTER CREEK

MILL CREEK

SWIFT CREEK

BUCK SWAMP

CONETOE SWAMP

LEGEND

- PAVED ROAD—HIGH TYPE
- BITUMINOUS SURFACED ROAD—B.S.T.
- METAL SURFACED ROAD
- SOIL SURFACED ROAD
- GRADED AND DRAINED ROAD
- UNIMPROVED ROAD
- PRIMITIVE ROAD
- RAILROAD
- GRADE SEPARATION
- COUNTY SEAT ALSO INCORPORATED CITY
- SCHOOL
- CHURCH
- TRIANGULATION STATION
- FOREST SERVICE LOOKOUT STATION
- UNITED STATES HIGHWAY
- STATE HIGHWAY

6—30—49
6—7—49
12—29—48
9—30—48
6—3—48
5—28—47
3—6—47
11—27—46
3—23—45
7—25—46
11—28—45
10—24—45
9—26—45
8—29—45
12—1—44
REVISED

EDGECOMBE

NORTH CAROLINA
STATE HIGHWAY AND PUBLIC WORKS COMMISSION
1949

SHEET 1 OF 2

EDGECOMBE COUNTY

SUPPLEMENT

FIRST DIVISION

SCALE 0 0.5 MI.

PINETOPS

SHARPSBURG

WHITAKERS

BATTLEBORO

CONETOE

MACCLESFIELD

CRISP

TARBORO

PRINCEVILLE

ROCKY MOUNT

SPEED

LEGEND

- PAVED ROAD—HIGH TYPE
- BITUMINOUS SURFACED ROAD—B.S.T.
- METAL SURFACED ROAD
- SOIL SURFACED ROAD
- GRADED AND DRAINED ROAD
- UNIMPROVED ROAD
- PRIMITIVE ROAD
- RAILROAD
- GRADE SEPARATION
- COUNTY SEAT ALSO INCORPORATED CITY
- SCHOOL
- CHURCH
- TRIANGULATION STATION
- FOREST SERVICE LOOKOUT STATION
- UNITED STATES HIGHWAY
- STATE HIGHWAY

6—30—49
11—27—46
3—23—45
12—1—44
REVISED

NORTH CAROLINA
STATE HIGHWAY AND PUBLIC WORKS COMMISSION
1949

SHEET NO. 2 OF 2

FORSYTH COUNTY

EIGHTH DIVISION

SCALE MILES

0 1 2 3 4

SURRY COUNTY

STOKES COUNTY

ROCKINGHAM COUNTY

DAVIE COUNTY

DAVIDSON COUNTY

GUILFORD COUNTY

SILOAM

CHESTNUT GROVE

DALTON

MOUNTAIN VIEW

NEATMAN

ROSEBUD

WALNUT COVE

ELLISBORO

PINE HALL

SMITHTOWN

UNION HILL

EAST BEND

FORBUSH

FLINT HILL

KING

POPLAR SPRINGS

FORSYTH

GERMANTON

Donnaha

Tobaccoville

Rural Hall

Dennis

Belews Cr.

Grims X Roads

STOKESDALE

OAK RIDGE

Stanleyville

Seward

Dozier

Bethania

Walkertown

Oldtown

Pfafftown

Vienna

ENON

Lewisville

HUNTSVILLE

Hanestown

Frontis

Mtwood

WINSTON-SALEM

Guthrie

S. Kernersville

COLFAX

FRIENDSHIP

Union Cross

DEEP RIVER

Clemmons

Clemmons Station

FARMINGTON

WALLBURG

GUMTREE

ELLER

ARCADIA

BIXBY

ADVANCE

CORNATZER

REEDY CREEK

WELCOME

MOCKSVILLE

YADKIN COLLEGE

HIGH POINT

THOMASVILLE

RURAL HALL

INSET ①

CLEMMONS

TO WINSTON-SALEM

INSET ②

KERNERSVILLE

CITY LIMIT

INSET ③

WINSTON-SALEM

STOKES CO.
FORSYTH CO.

GERMANTON

SCALE

0 0.5 MI.

NOTE

FOR DETAIL MAP OF WINSTON-SALEM AND VICINITY:
NORTH SECTION-SEE SUPPLEMENT NO. 1 SHEET NO. 2
SOUTH SECTION-SEE SUPPLEMENT NO. 2 SHEET NO. 3

LEGEND

- PAVED ROAD-HIGH TYPE
- BITUMINOUS SURFACED ROAD-B.S.T.
- METAL SURFACED ROAD
- SOIL SURFACED ROAD
- GRADED AND DRAINED ROAD
- UNIMPROVED ROAD
- PRIMITIVE ROAD
- RAILROAD
- GRADE SEPARATION
- COUNTY SEAT ALSO INCORPORATED CITY
- SCHOOL
- CHURCH
- TRIANGULATION STATION
- FOREST SERVICE LOOKOUT STATION
- 64 UNITED STATES HIGHWAY
- 27 STATE HIGHWAY

REVISED
8-30-49
6-7-49
5-31-49
12-2-48
10-28-48
7-29-48
4-29-48
2-4-48
12-16-47
11-6-47
10-2-47
8-28-47
5-26-47
11-27-46
1-9-46
9-26-45
3-23-45
1-4-45
12-1-44

FORSYTH

NORTH CAROLINA
STATE HIGHWAY AND PUBLIC WORKS COMMISSION
1949

SHEET 1 OF 3

FORSYTH COUNTY

SUPPLEMENT NO. 1

EIGHTH DIVISION

SCALE 0 0.5 1 Mi.

WINSTON-SALEM AND VICINITY (NORTH SECTION)

NORTH CAROLINA
STATE HIGHWAY AND PUBLIC WORKS COMMISSION
1949

SHEET 2 OF 3

FORSYTH SUPP. NO. 1

REVISED
6-30-49
6-7-49
3-31-49
12-2-48
9-30-48
7-29-48
6-3-48
12-4-48
12-18-47
11-6-47
10-2-47
8-28-47
5-28-47
11-27-46
8-29-45
12-1-44

FORSYTH COUNTY

SUPPLEMENT NO. 2

EIGHTH DIVISION

SCALE 0 0.5 1 Mi.

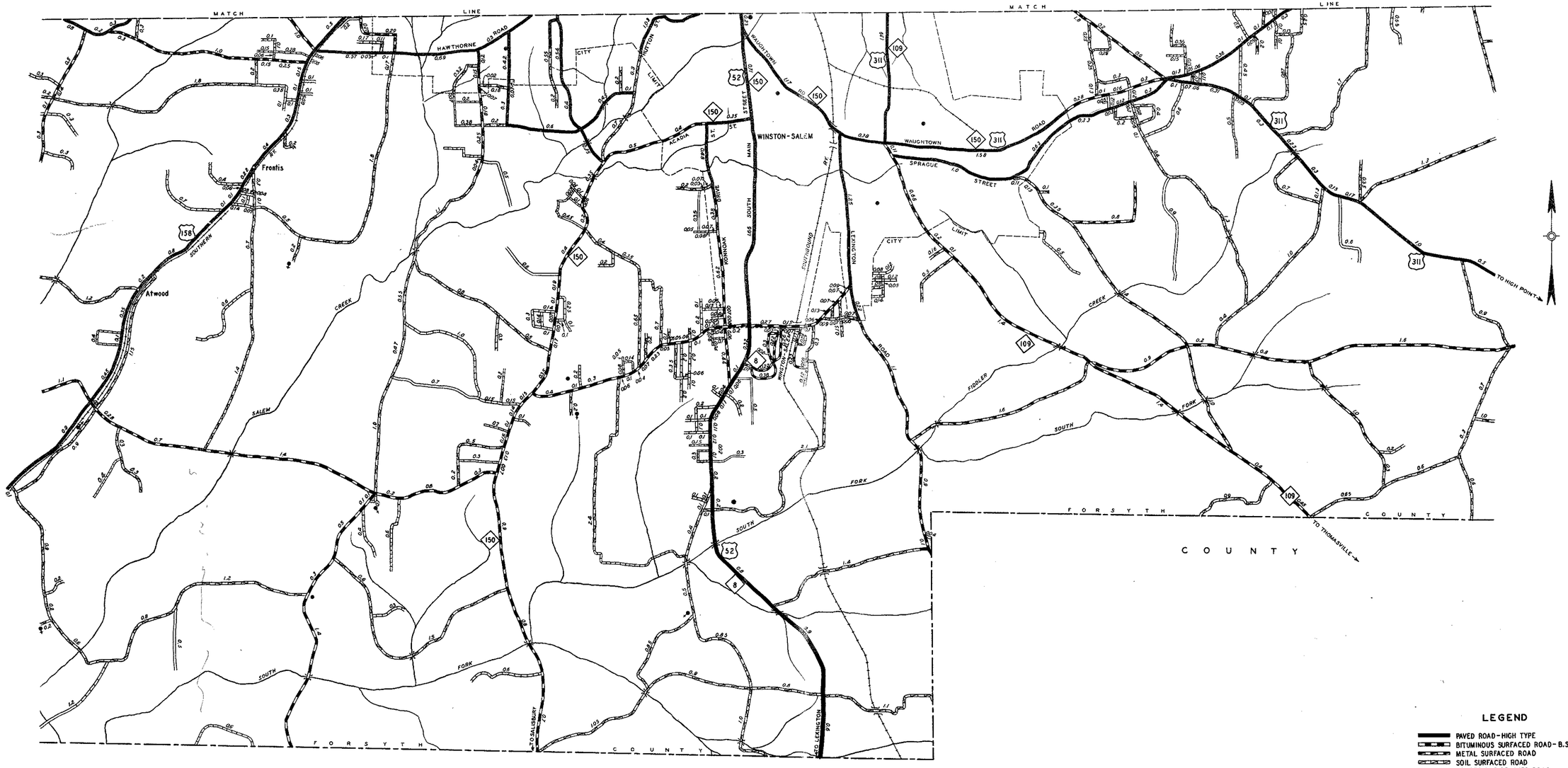

LEGEND

- PAVED ROAD-HIGH TYPE
- BITUMINOUS SURFACED ROAD-B.S.T.
- METAL SURFACED ROAD
- SOIL SURFACED ROAD
- GRADED AND DRAINED ROAD
- UNIMPROVED ROAD
- PRIMITIVE ROAD
- RAILROAD
- GRADE SEPARATION
- COUNTY SEAT ALSO INCORPORATED CITY
- SCHOOL
- CHURCH
- TRIANGULATION STATION
- FOREST SERVICE LOOKOUT STATION
- UNITED STATES HIGHWAY (64)
- STATE HIGHWAY (27)

REVISED
6-30-49
6-7-49
3-31-49
1-21-49
12-2-48
7-29-48
6-3-48
2-4-48
12-18-47
11-6-47
10-2-47
8-28-47
7-30-47
5-29-47
11-27-46
3-23-45
12-1-44

FORSYTH SUPP. NO. 2

WINSTON-SALEM AND VICINITY (SOUTH SECTION)

NORTH CAROLINA
STATE HIGHWAY AND PUBLIC WORKS COMMISSION
1949

SHEET 3 OF 3

FRANKLIN COUNTY

FOURTH DIVISION

SCALE MILES

0 1 2 3 4

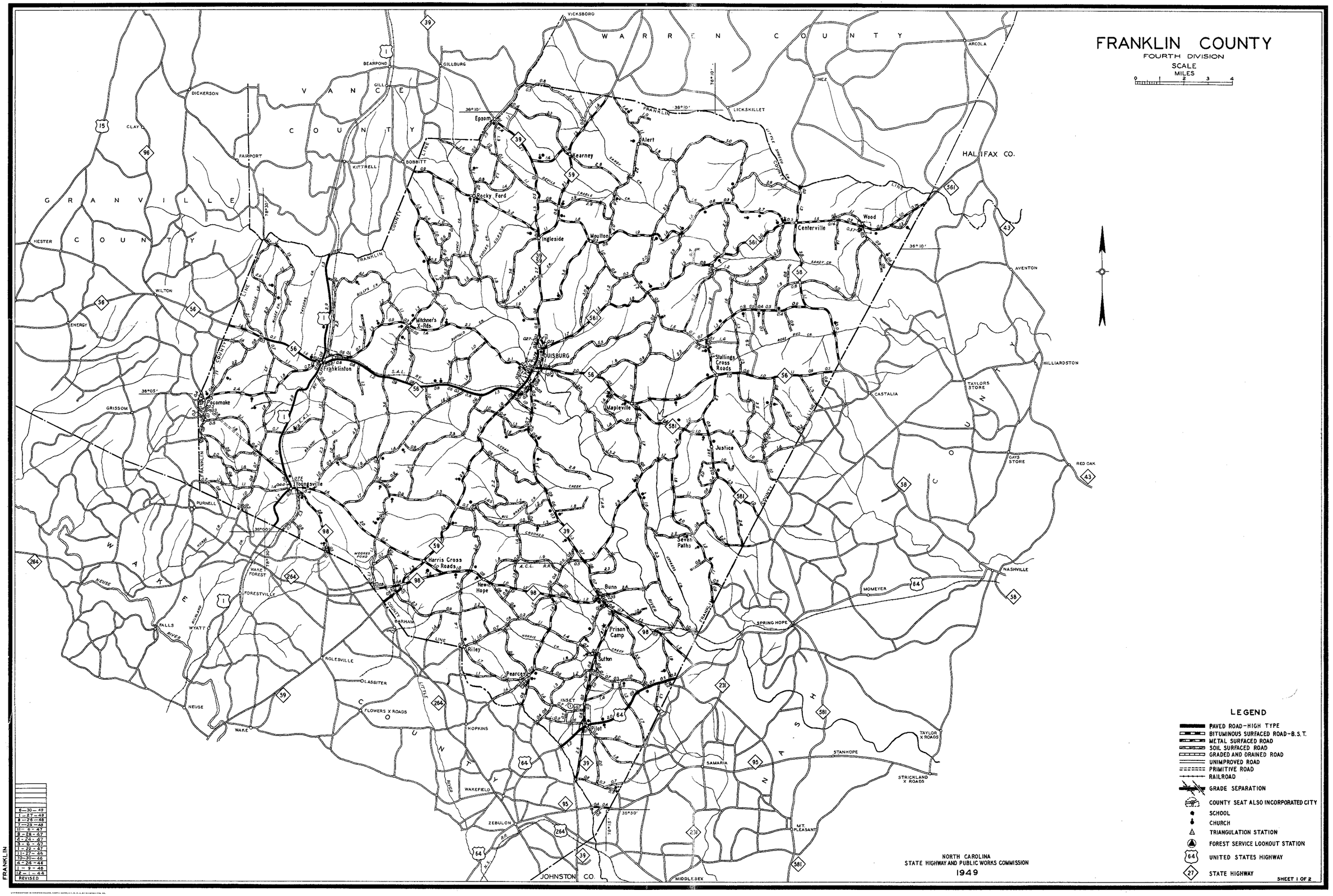

LEGEND

- PAVED ROAD–HIGH TYPE
- BITUMINOUS SURFACED ROAD–B.S.T.
- METAL SURFACED ROAD
- SOIL SURFACED ROAD
- GRADED AND DRAINED ROAD
- UNIMPROVED ROAD
- PRIMITIVE ROAD
- RAILROAD
- GRADE SEPARATION
- COUNTY SEAT ALSO INCORPORATED CITY
- SCHOOL
- CHURCH
- TRIANGULATION STATION
- FOREST SERVICE LOOKOUT STATION
- 64 UNITED STATES HIGHWAY
- 27 STATE HIGHWAY

REVISED
12 – 1 – 44
1 – 9 – 46
10–30–46
11–27–46
1 – 22 – 47
3 – 6 – 47
4 – 24 – 47
11 – 6 – 47
7–29–48
8–26–48
1 – 27 – 49
6–30– 49

NORTH CAROLINA
STATE HIGHWAY AND PUBLIC WORKS COMMISSION
1949

SHEET 1 OF 2

FRANKLIN

FRANKLIN COUNTY
SUPPLEMENT
FOURTH DIVISION

1" SCALE
0 0.5 MI.

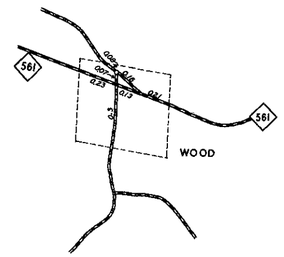

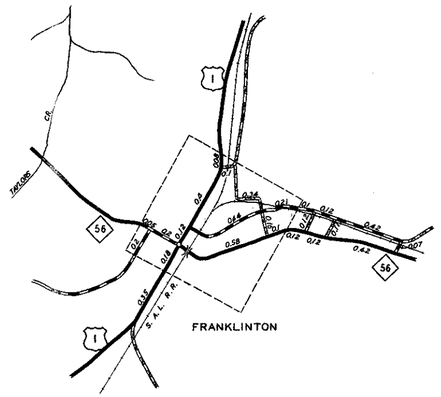

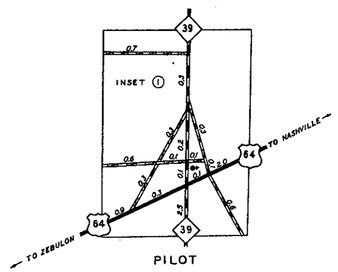

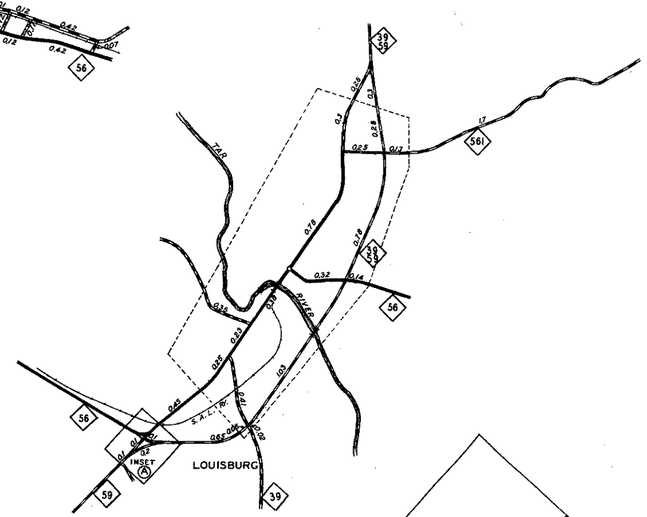

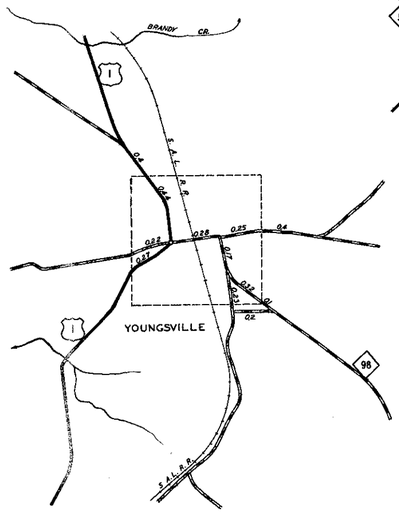

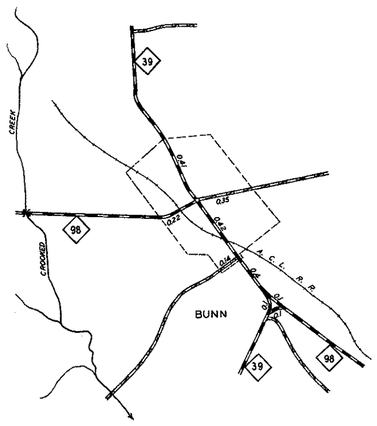

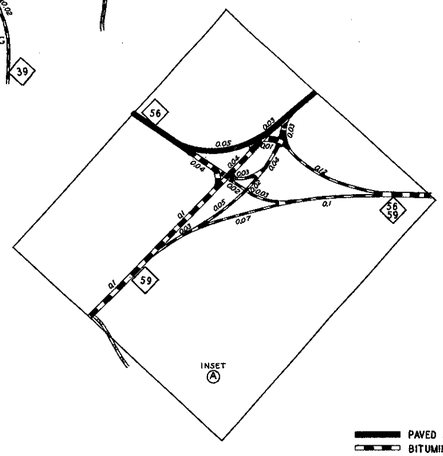

SCALE
0 0.5 MI.

LEGEND

- PAVED ROAD—HIGH TYPE
- BITUMINOUS SURFACED ROAD—B.S.T.
- METAL SURFACED ROAD
- SOIL SURFACED ROAD
- GRADED AND DRAINED ROAD
- UNIMPROVED ROAD
- PRIMITIVE ROAD
- RAILROAD
- GRADE SEPARATION
- COUNTY SEAT ALSO INCORPORATED CITY
- SCHOOL
- CHURCH
- TRIANGULATION STATION
- FOREST SERVICE LOOKOUT STATION
- 64 UNITED STATES HIGHWAY
- 27 STATE HIGHWAY

NORTH CAROLINA
STATE HIGHWAY AND PUBLIC WORKS COMMISSION
1949

SHEET 2 OF 2

FRANKLIN SUPP.

6-30-49
12-2-46
12-3-47
REVISED

GASTON COUNTY

NINTH DIVISION

SCALE
MILES
0 1 2 3 4

CLEVELAND COUNTY
LINCOLN COUNTY
CATAWBA COUNTY
IREDELL COUNTY
MECKLENBURG COUNTY
SOUTH CAROLINA

CASAR
BELWOOD
FLAY
FALLSTON
LAWNDALE
CROUSE
LINCOLNTON
GOODSONVILLE
BOGERS CITY
SOUTH FORK LABORATORY
LONG SHOALS
IRON STATION
DENVER
KIDVILLE
TRIANGLE
CORNELIUS
CALDWELL
HUNTERSVILLE
LOWESVILLE
GASTON COUNTY LINE
High Shoals
Alexis
Hardins
Lucia
Stanley
Dellwen
Cherryville
WACO
STUBBS
SHELBY
Sunnyside
Bessemer City
West Gastonia
GASTONIA
East Gastonia
Lowell
McAdenville
Mt. Holly
Spencer Mt.
Prison Camp
Belmont
Cramerton
CHARLOTTE
OAK GROVE
KINGS MTN.
PATTERSON SPRINGS
MARGRACE
Mtn. View
CROWDERS MTN. EL. 1804
KING MTN. & PINNACLE EL. 1762
Boogertown
AIR PORT
Crowders
GROVER
DIXIE
SHOPTON
THRIFT
Mt. Island Lake
Mt. Island Dam
Spencer Mtn.
Catawba
Long Shoals Creek
Crowders Creek
Jackson Knob
Kings Mtn.
Muddy Creek
Potts Creek
Little Long Shoals Creek
Stanley Creek
South Fork Stanley Creek
Island Creek
Sisterman
Beaverdam
Little Beaverdam
Little Crowders Creek
Long Creek
Little Long Creek
Gaston County
Lincoln County
Cleveland County
Iredell County
Mecklenburg County
C. & N.W. Ry.
S.A.L. Ry.
P. & N. Ry.
35°25'
35°20'
81°35'
81°20'

LEGEND

- PAVED ROAD—HIGH TYPE
- BITUMINOUS SURFACED ROAD—B.S.T.
- METAL SURFACED ROAD
- SOIL SURFACED ROAD
- GRADED AND DRAINED ROAD
- UNIMPROVED ROAD
- PRIMITIVE ROAD
- RAILROAD
- GRADE SEPARATION
- COUNTY SEAT ALSO INCORPORATED CITY
- SCHOOL
- CHURCH
- TRIANGULATION STATION
- FOREST SERVICE LOOKOUT STATION
- 64 UNITED STATES HIGHWAY
- 27 STATE HIGHWAY

REVISED
5—7—49
3—31—49
1—27—49
12—2—48
7—29—48
4—1—48
11—6—47
10—3—47
11—22—47
10—30—46
7—25—46
10—24—45
9—28—45
7—25—45
5—23—45
11—26—43
12—1—44

NORTH CAROLINA
STATE HIGHWAY AND PUBLIC WORKS COMMISSION
1949

GASTON

SHEET 1 OF 2

GASTON COUNTY
SUPPLEMENT
NINTH DIVISION

SCALE 0 0.5

DALLAS

STANLEY

LINCOLN COUNTY

HIGH SHOALS (UNINC.)

BESSEMER CITY

RANLO-REX MILLS

EAST GASTONIA

LOWELL

GASTONIA

AIRPORT

SOUTH GASTONIA

BOOGERTOWN

DELLVIEW

MTN. VIEW

CHERRYVILLE

CRAMERTON (UNINC.)

ACME STOWE AND NORTH BELMONT MILLS

McADENVILLE

MT. HOLLY C.L. INDEFINITE

BELMONT

MECKLENBURG COUNTY

DUKE POWER CO. INSET (3)

NORTH CAROLINA
STATE HIGHWAY AND PUBLIC WORKS COMMISSION
1949

REVISED
9—30—49
6—7—49
3—31—49
1—29—49
12—2—48
7—29—48
4—1—48
2—26—48
12—18—47
11—6—47
10—2—47
5—28—47
1—22—47
10—30—46
7—25—46
6—27—46
2—21—46
10—24—45
9—28—45
6—20—45
5—23—45
3—23—45
12—1—44

GASTON SUPP.

LEGEND

- PAVED ROAD - HIGH TYPE
- BITUMINOUS SURFACED ROAD - B.S.T.
- METAL SURFACED ROAD
- SOIL SURFACED ROAD
- GRADED AND DRAINED ROAD
- UNIMPROVED ROAD
- PRIMITIVE ROAD
- RAILROAD
- GRADE SEPARATION
- COUNTY SEAT ALSO INCORPORATED CITY
- SCHOOL
- CHURCH
- TRIANGULATION STATION
- FOREST SERVICE LOOKOUT STATION
- UNITED STATES HIGHWAY
- STATE HIGHWAY

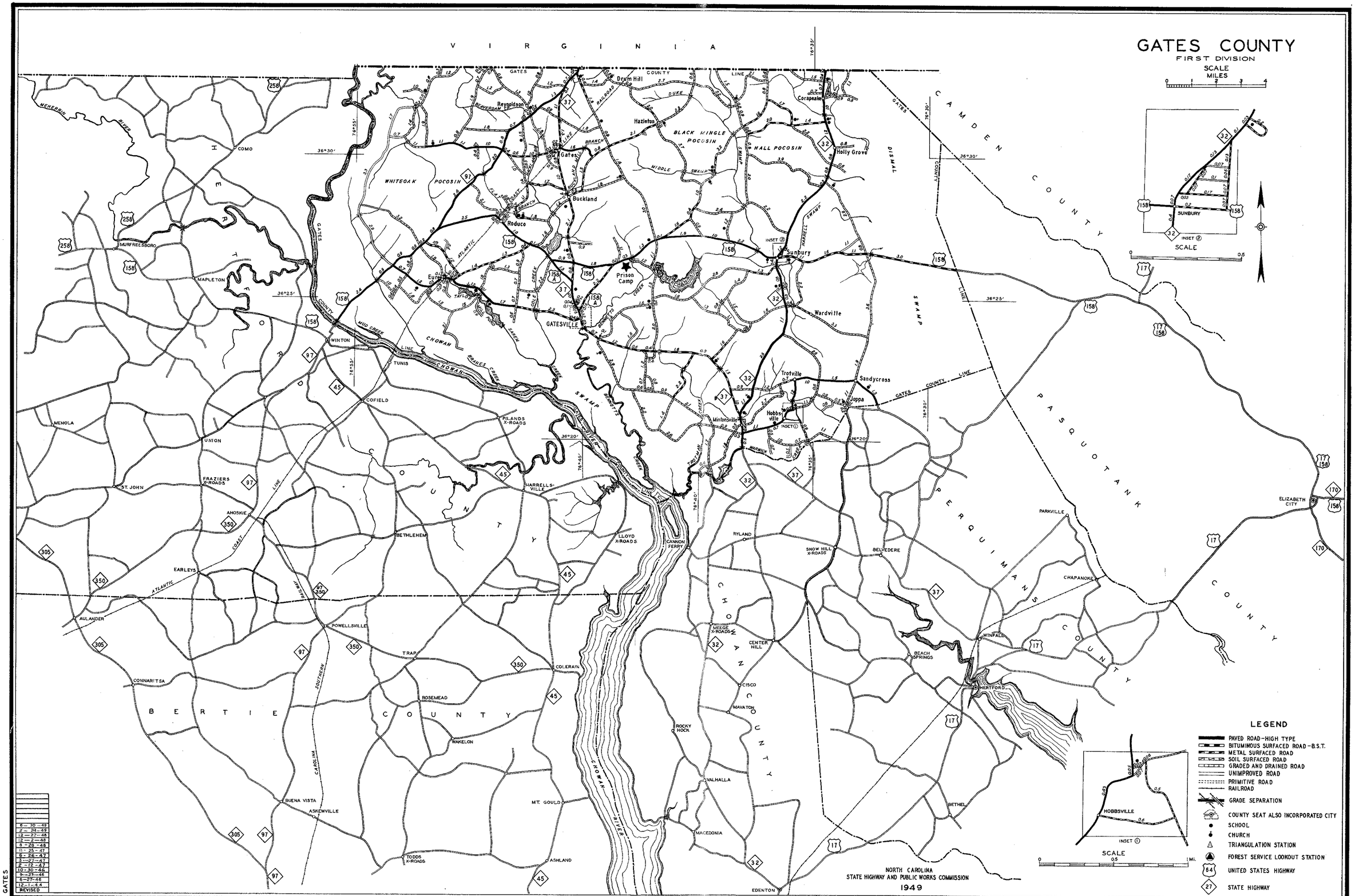
GATES COUNTY
FIRST DIVISION
SCALE
MILES
SCALE
VIRGINIA
CAMDEN COUNTY
PASQUOTANK COUNTY
PERQUIMANS COUNTY
CHOWAN COUNTY
BERTIE COUNTY
HERTFORD COUNTY
WHITEOAK POCOSIN
BLACK MINGLE POCOSIN
HALL POCOSIN
DISMAL SWAMP
CHOWAN SWAMP
CHOWAN RIVER
GATES COUNTY LINE
Drum Hill
Reynoldson
Hazleton
Corapeake
Holly Grove
Gates
Buckland
Roduco
Eure
Prison Camp
GATESVILLE
Sunbury
Wardville
Trotville
Sandycross
Joppa
Hobbsville
Mintonsville
Cannon Ferry
Ryland
Snow Hill X-Roads
Belvedere
Parkville
Chapanoke
Winfall
Beach Springs
Hertford
Elizabeth City
Bethel
Edenton
Macedonia
Valhalla
Rocky Hock
Cisco
Mavaton
Center Hill
Meege X-Roads
Colerain
Trap
Powellsville
Aulander
Earleys
Bethlehem
Lloyd X-Roads
Harrellsville
Pilands X-Roads
Cofield
Tunis
Winton
Mapleton
Murfreesboro
Como
Menola
Union
St. John
Fraziers X-Roads
Ahoskie
Connaritsa
Rosemead
Wakelon
Buena Vista
Askewville
Todds X-Roads
Ashland
Mt. Gould
Mud Creek
Chowan River
Atlantic Coast Line
Southern Railway
Carolina
Menerrin River
Gates County Line
Inset ①
Inset ②
Hobbsville
Sunbury
Scale
0 0.5 1 Mi.
LEGEND
PAVED ROAD-HIGH TYPE
BITUMINOUS SURFACED ROAD-B.S.T.
METAL SURFACED ROAD
SOIL SURFACED ROAD
GRADED AND DRAINED ROAD
UNIMPROVED ROAD
PRIMITIVE ROAD
RAILROAD
GRADE SEPARATION
COUNTY SEAT ALSO INCORPORATED CITY
SCHOOL
CHURCH
TRIANGULATION STATION
FOREST SERVICE LOOKOUT STATION
UNITED STATES HIGHWAY
STATE HIGHWAY
NORTH CAROLINA
STATE HIGHWAY AND PUBLIC WORKS COMMISSION
1949
6-30-49
2-24-49
12-22-48
12-2-48
8-28-48
11-25-47
6-26-47
3-27-47
2-12-47
10-30-46
9-27-46
6-27-46
12-1-44
REVISED
GATES

GRAHAM COUNTY

TENTH DIVISION

SCALE

MILES 0 1 2 3 4

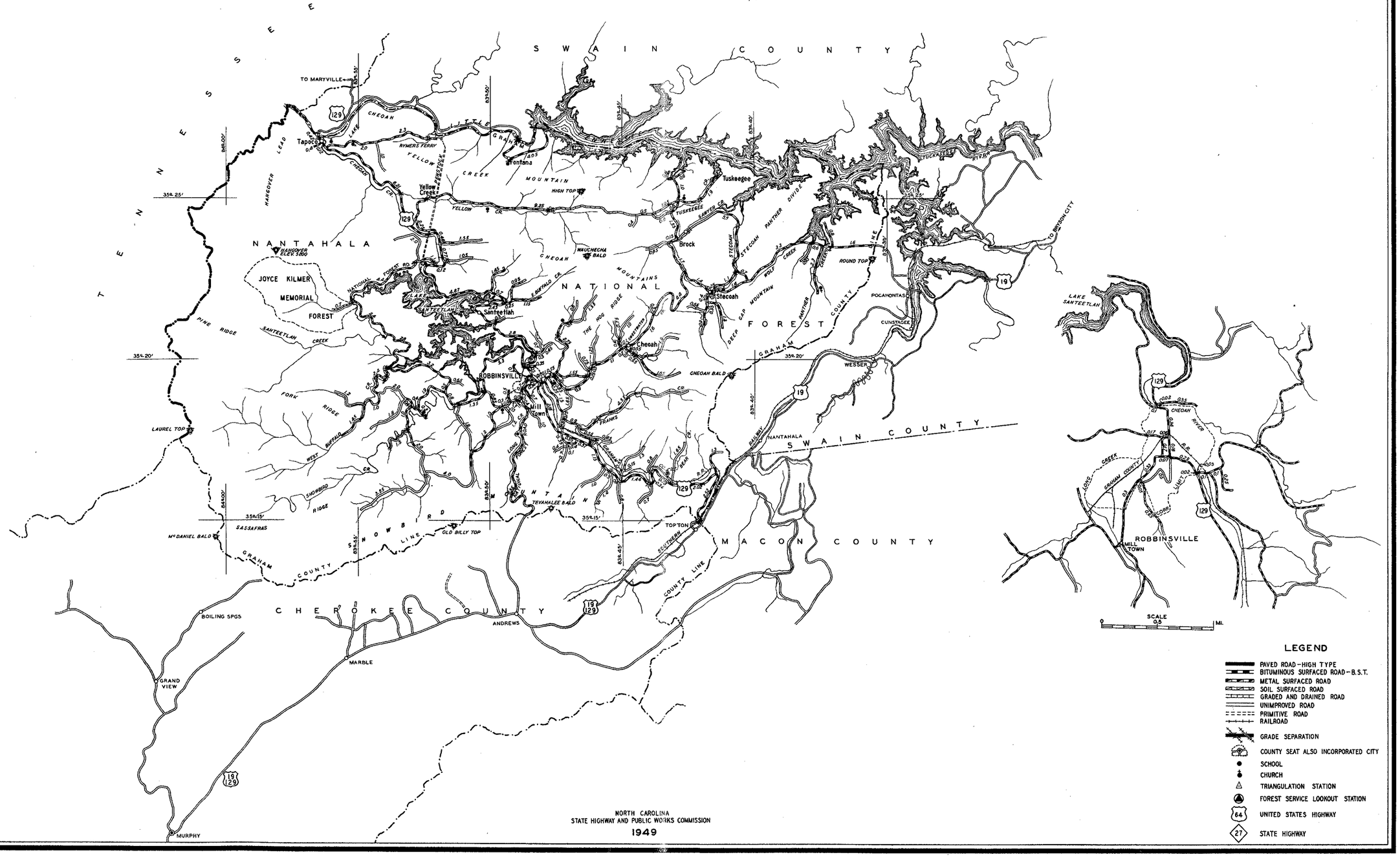

6-30-49
3-31-49
12-2-48
9-30-48
6-30-48
7-29-48
2-4-48
10-30-46
11-26-45
3-23-45
12-1-44
REVISED

GRAHAM

NORTH CAROLINA
STATE HIGHWAY AND PUBLIC WORKS COMMISSION
1949

LEGEND

- PAVED ROAD—HIGH TYPE
- BITUMINOUS SURFACED ROAD—B.S.T.
- METAL SURFACED ROAD
- SOIL SURFACED ROAD
- GRADED AND DRAINED ROAD
- UNIMPROVED ROAD
- PRIMITIVE ROAD
- RAILROAD
- GRADE SEPARATION
- COUNTY SEAT ALSO INCORPORATED CITY
- SCHOOL
- CHURCH
- TRIANGULATION STATION
- FOREST SERVICE LOOKOUT STATION
- 64 UNITED STATES HIGHWAY
- 27 STATE HIGHWAY

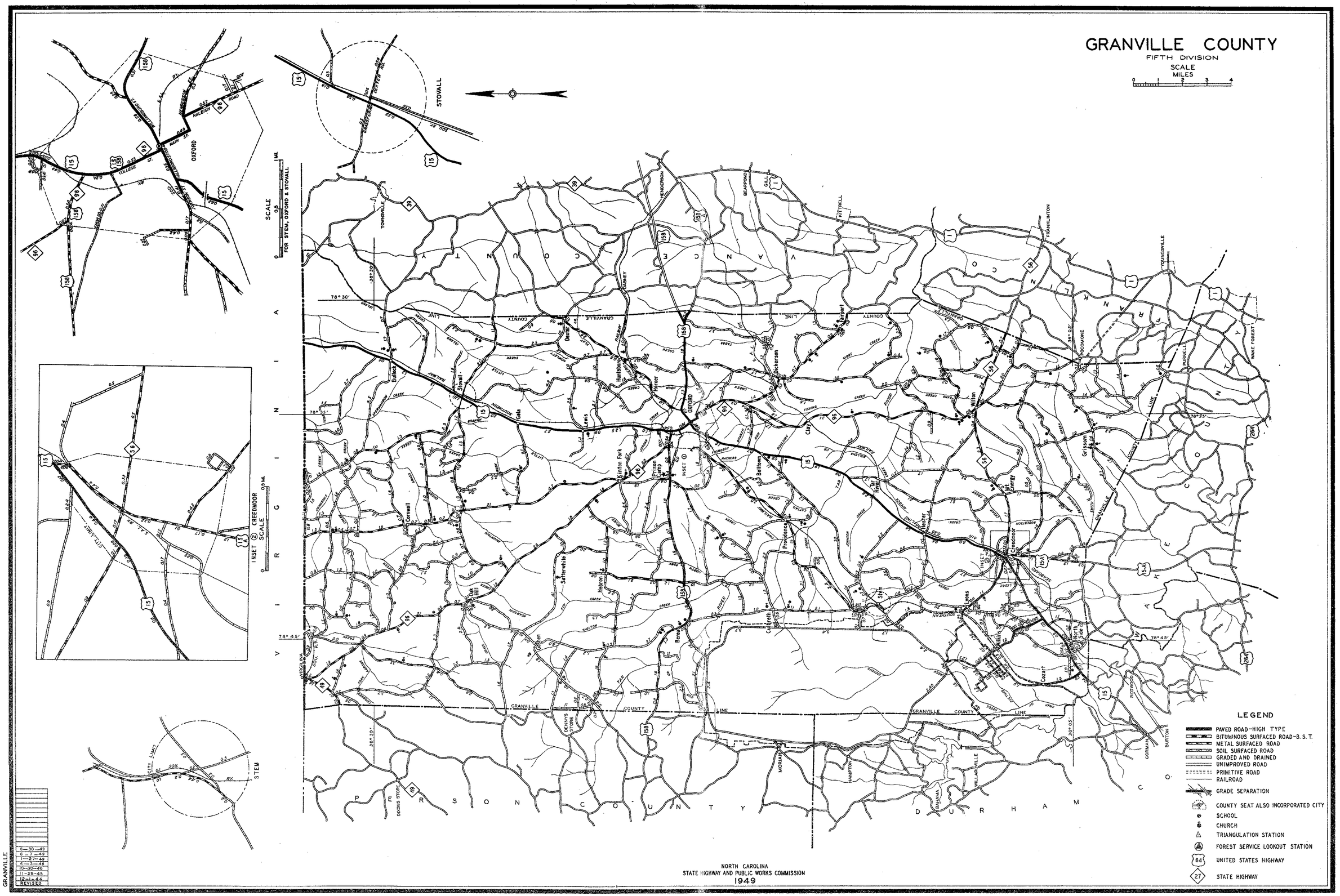
GRANVILLE COUNTY
FIFTH DIVISION
SCALE
MILES
0 1 2 3 4
LEGEND
PAVED ROAD-HIGH TYPE
BITUMINOUS SURFACED ROAD-B. S. T.
METAL SURFACED ROAD
SOIL SURFACED ROAD
GRADED AND DRAINED
UNIMPROVED ROAD
PRIMITIVE ROAD
RAILROAD
GRADE SEPARATION
COUNTY SEAT ALSO INCORPORATED CITY
SCHOOL
CHURCH
TRIANGULATION STATION
FOREST SERVICE LOOKOUT STATION
UNITED STATES HIGHWAY
STATE HIGHWAY
NORTH CAROLINA
STATE HIGHWAY AND PUBLIC WORKS COMMISSION
1949
SCALE
FOR STEM, OXFORD & STOVALL
INSET ② CREEDMOOR
SCALE
OXFORD
STOVALL
STEM
VIRGINIA
VANCE COUNTY
FRANKLIN COUNTY
WAKE COUNTY
PERSON COUNTY
DURHAM CO.
GRANVILLE COUNTY LINE
GRANVILLE
6-30-49
6-7-49
1-27-49
6-3-48
10-30-46
11-28-45
12-1-44
REVISED

GREENE COUNTY

SECOND DIVISION

SCALE MILES

0 1 2 3 4

WILSON COUNTY

WAYNE COUNTY

LENOIR COUNTY

WILSON
HOLDENS X ROADS
EVANSVILLE
SARATOGA
FOUNTAIN
DUPREE X ROADS
FALKLAND
BRUCE
KINGS X ROADS
TODDY
CALIFORNIA
GREENVILLE
STANTONSBURG
FARMVILLE
ARTHUR
MARLBORO
Apple
Walstonburg
Lindell
FREMONT
EUREKA
Castoria
Wootens X Roads
Contentnea
Lizzie
Prison Camp
Maury
Willow Green
BALLARDS X ROADS
WINTERVILLE
RENSTON
ROUNDTREE
AYDEN
PIKEVILLE
PATETOWN
SAULSTON
BELFAST
SNOW HILL
Ormondsville
Scuffleton
Hookerton
HOOD SWAMP
GOLDSBORO
Arba
Jason
Brownton X Roads
Glenfield
HUGO
GRIFTON
INSTITUTE
BEST
DAWSON
MEWBORN X ROADS
GRAINGER
LA GRANGE
FALLING CREEK
KINSTON

WALSTONBURG

SNOW HILL

HOOKERTON

SCALE
0 0.5 MI.
FOR WALSTONBURG, SNOW HILL & HOOKERTON

MAURY

SCALE
0 0.5 MI.

LEGEND

- PAVED ROAD-HIGH TYPE
- BITUMINOUS SURFACED ROAD-B.S.T.
- METAL SURFACED ROAD
- SOIL SURFACED ROAD
- GRADED AND DRAINED ROAD
- UNIMPROVED ROAD
- PRIMITIVE ROAD
- RAILROAD
- GRADE SEPARATION
- COUNTY SEAT ALSO INCORPORATED CITY
- SCHOOL
- CHURCH
- TRIANGULATION STATION
- FOREST SERVICE LOOKOUT STATION
- UNITED STATES HIGHWAY
- STATE HIGHWAY

NORTH CAROLINA
STATE HIGHWAY AND PUBLIC WORKS COMMISSION
1949

8-- 30-49
6- 28-49
8--30-48
4---1--48
5- 28-47
5 - 28-47
10-30-46
9---27---46
6-27-46
12--1--44
REVISED

GREENE

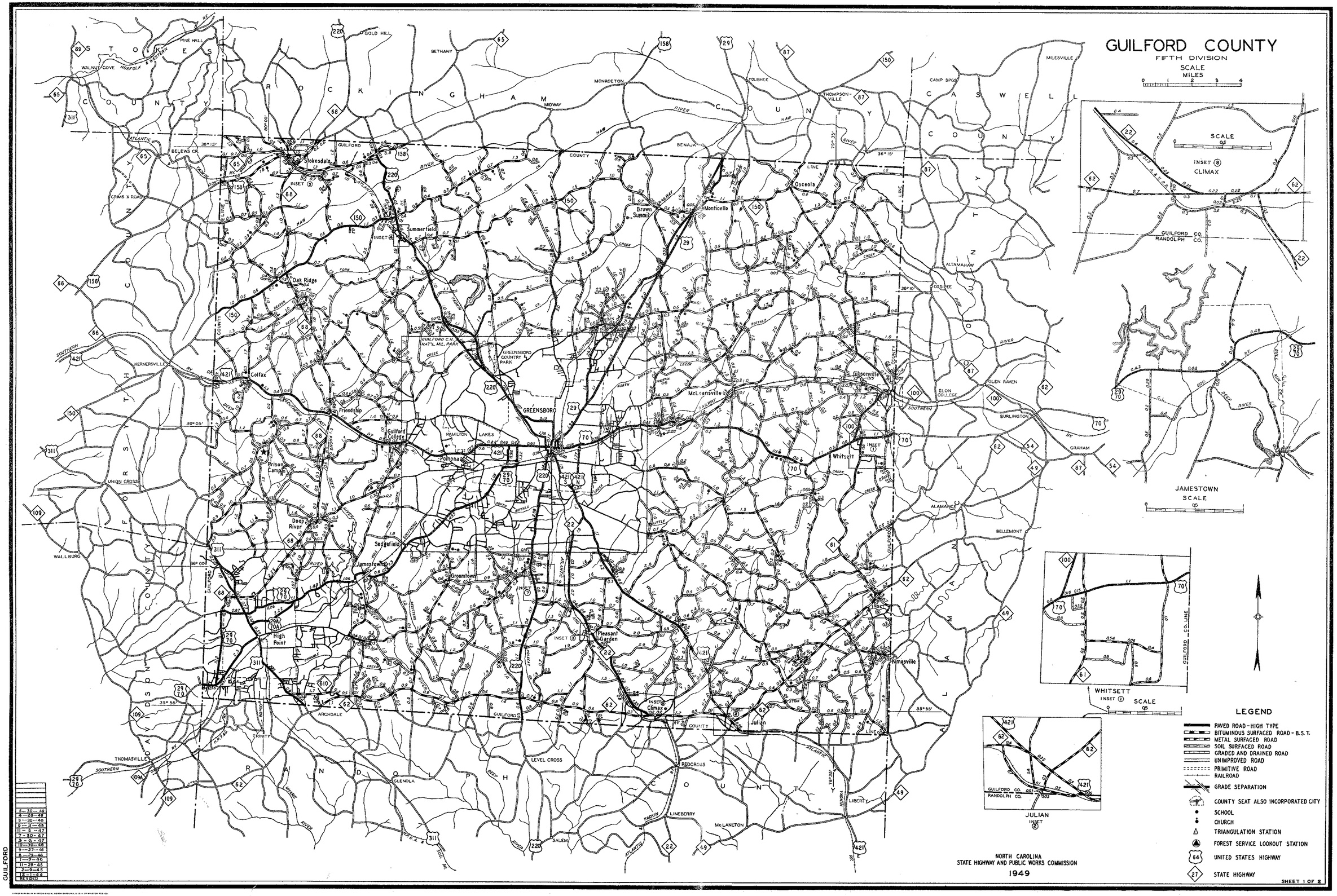
GUILFORD COUNTY
FIFTH DIVISION
SCALE
MILES
0 1 2 3 4
SCALE
INSET 8
CLIMAX
GUILFORD CO.
RANDOLPH CO.
JAMESTOWN
SCALE
WHITSETT
INSET 1
SCALE
JULIAN
INSET 2
LEGEND
PAVED ROAD - HIGH TYPE
BITUMINOUS SURFACED ROAD - B.S.T.
METAL SURFACED ROAD
SOIL SURFACED ROAD
GRADED AND DRAINED ROAD
UNIMPROVED ROAD
PRIMITIVE ROAD
RAILROAD
GRADE SEPARATION
COUNTY SEAT ALSO INCORPORATED CITY
SCHOOL
CHURCH
TRIANGULATION STATION
FOREST SERVICE LOOKOUT STATION
UNITED STATES HIGHWAY
STATE HIGHWAY
NORTH CAROLINA
STATE HIGHWAY AND PUBLIC WORKS COMMISSION
1949
SHEET 1 OF 2
GUILFORD
6-30-49
4-28-49
9-30-48
8-3-48
11-6-47
7-30-47
3-6-47
10-30-46
9-27-46
8-29-46
1-9-46
11-28-45
2-9-45
12-1-44
REVISED

GUILFORD COUNTY
SUPPLEMENT
FIFTH DIVISION

GREENSBORO
SCALE 0 0.5 1

HIGH POINT
SCALE 0 0.5 1

PLEASANT GARDEN
INSET ③
SCALE 0 0.5 1

SUMMERFIELD
INSET ④
SCALE 0 0.5 1

STOKESDALE
INSET ⑤
SCALE 0 0.5 1

GIBSONVILLE
SCALE 0 0.5 1

INSET Ⓐ
SCALE 0 0.5

INSET ⑥
SCALE 0 0.5 1

INSET ⑦
SCALE 0 0.5 1 MILE

REVISED
6—30—49
4—28—49
3—30—48
6—30—48
2—26—48
11—6—47
7—30—47
3—6—47
10—30—46
9—27—46
5—29—46
1—9—46
11—28—45
5—7—45
12—1—44

GUILFORD SUPP.

LEGEND

- PAVED ROAD
- BITUMINOUS SURFACED ROAD
- METAL SURFACED ROAD
- SOIL SURFACED ROAD
- GRADED AND DRAINED ROAD
- UNIMPROVED ROAD
- PRIMITIVE ROAD
- RAILROAD
- GRADE SEPARATION
- COUNTY SEAT ALSO INCORPORATED CITY
- SCHOOL
- CHURCH
- TRIANGULATION STATION
- FOREST SERVICE LOOKOUT STATION
- UNITED STATES HIGHWAY
- STATE HIGHWAY

NORTH CAROLINA
STATE HIGHWAY AND PUBLIC WORKS COMMISSION
1949

HALIFAX COUNTY

FIRST DIVISION

SCALE MILES

0 1 2 3 4

VIRGINIA

NORTHAMPTON COUNTY

WARREN COUNTY

VANCE COUNTY

GRANVILLE COUNTY

FRANKLIN COUNTY

NASH COUNTY

EDGECOMBE COUNTY

MARTIN COUNTY

BERTIE COUNTY

HALIFAX COUNTY

HENRICO

VULTARE

CAMPS STORE

GARYSBURG

GUMBERRY

POTECASI

WOODLAND

JACKSON

REHOBOTH

AULANDER

EGLESTON

RICH SQUARE

BRYANTOWN

ROXOBEL

KELFORD

LEISTON

WOODVILLE

Roanoke Rapids

HALIFAX

Weldon

INSET 1

Thelma

Days X-Roads

ROANOKE FARMS

Prison Camp

Pierces X-Roads

CALEDONIA STATE PRISON FARM

Tillery

Spring Hill

Norfleet

Littleton

Roper Springs

Aurelian Springs

Airlie

ODELL

Heathsville

Brinkleyville

Scotland Neck

Dawson X-Roads

Palmyra

Rosmeath

Robersonville

OAK CITY

GROVE HILL

ARCOLA

Hollister

Essex

Ringwood

Glenview

Enfield

BETHLEHEM

AVENTON

SALEM

PITTMANS STORE

WHITAKERS

GETHSEMANE

BATTLEBORO

LEGGETT

LAWRENCE

WOOD

FRANKLIN COUNTY

5 — 30 — 48	
6 — 7 — 49	
1 — 27 — 49	
4 — 29 — 49	
12 — 18 — 47	
8 — 28 — 47	
3 — 8 — 47	
6 — 27 — 46	
2 — 27 — 48	
11 — 26 — 45	
10 — 24 — 45	
3 — 23 — 45	
12 — 1 — 44	
REVISED	

HALIFAX

LEGEND

- PAVED ROAD—HIGH TYPE
- BITUMINOUS SURFACED ROAD—B. S. T.
- METAL SURFACED ROAD
- SOIL SURFACED ROAD
- GRADED AND DRAINED ROAD
- UNIMPROVED ROAD
- PRIMITIVE ROAD
- RAILROAD
- GRADE SEPARATION
- COUNTY SEAT ALSO INCORPORATED CITY
- SCHOOL
- CHURCH
- TRIANGULATION STATION
- FOREST SERVICE LOOKOUT STATION
- 64 UNITED STATES HIGHWAY
- 27 STATE HIGHWAY

NORTH CAROLINA
STATE HIGHWAY AND PUBLIC WORKS COMMISSION
1949

SHEET 1 OF 2

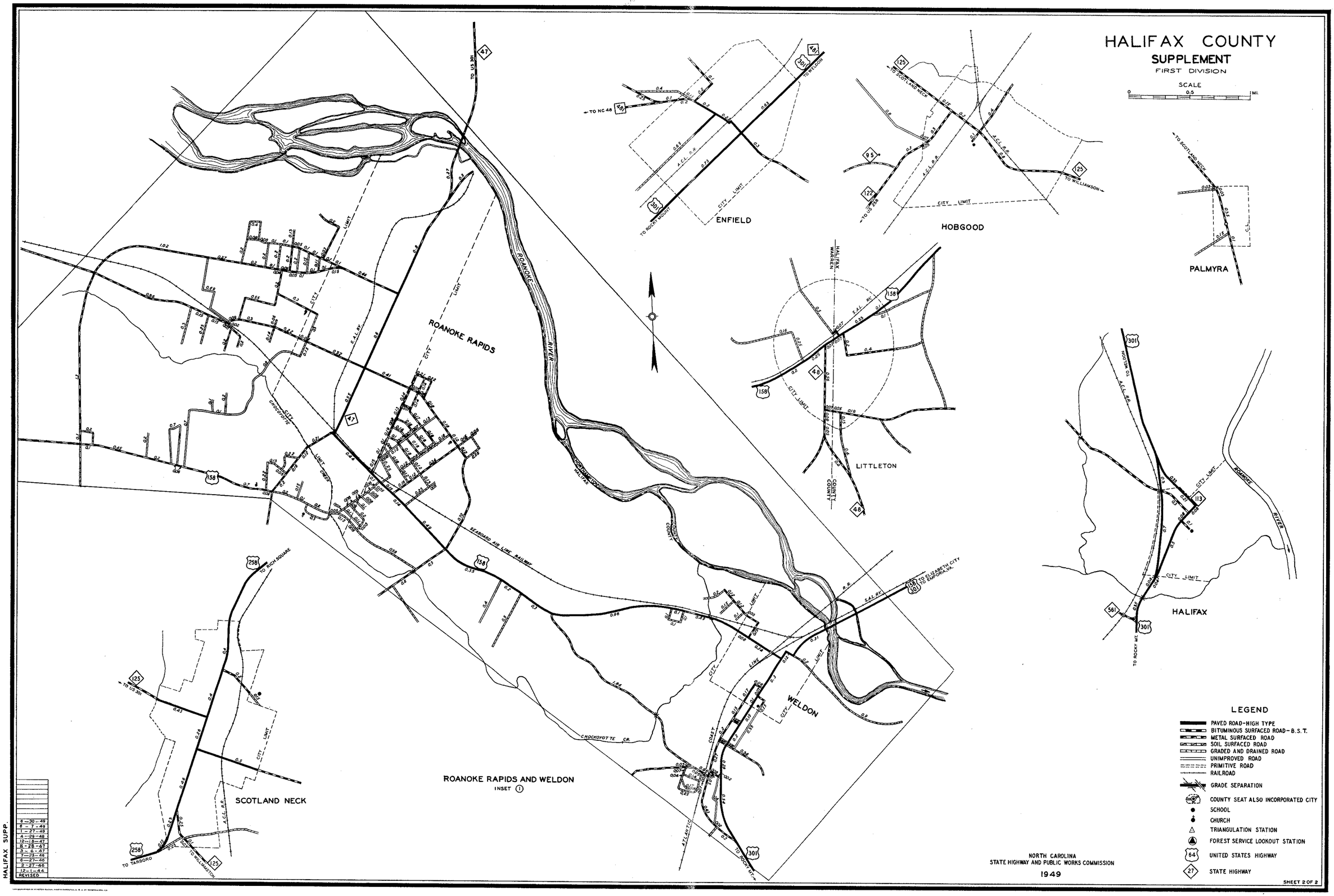
HALIFAX COUNTY
SUPPLEMENT
FIRST DIVISION
SCALE
0 0.5 1 MI.
ROANOKE RAPIDS
ROANOKE RIVER
ENFIELD
HOBGOOD
PALMYRA
LITTLETON
HALIFAX
WELDON
SCOTLAND NECK
ROANOKE RAPIDS AND WELDON
INSET 1
SEABOARD AIR LINE RAILWAY
CHOCKOYOTTE CR.
CITY LIMIT
HALIFAX COUNTY
NORTHAMPTON COUNTY
HALIFAX WARREN COUNTY
TO US 301
TO WELDON
TO ROCKY MT.
TO ELIZABETH CITY
TO EMPORIA, VA.
TO SCOTLAND NECK
TO WILLIAMSON
TO US 258
TO RICH SQUARE
TO TARBORO
TO WILLIAMSTON
TO NC 48
LEGEND
PAVED ROAD-HIGH TYPE
BITUMINOUS SURFACED ROAD-B.S.T.
METAL SURFACED ROAD
SOIL SURFACED ROAD
GRADED AND DRAINED ROAD
UNIMPROVED ROAD
PRIMITIVE ROAD
RAILROAD
GRADE SEPARATION
COUNTY SEAT ALSO INCORPORATED CITY
SCHOOL
CHURCH
TRIANGULATION STATION
FOREST SERVICE LOOKOUT STATION
UNITED STATES HIGHWAY
STATE HIGHWAY
NORTH CAROLINA
STATE HIGHWAY AND PUBLIC WORKS COMMISSION
1949
SHEET 2 OF 2
HALIFAX SUPP.
6-30-49
6-7-49
1-27-49
4-29-48
12-18-47
8-28-47
3-6-47
7-25-46
6-27-46
2-27-46
12-1-44
REVISED

HARNETT COUNTY

SIXTH DIVISION

SCALE
MILES
0 1 2 3 4

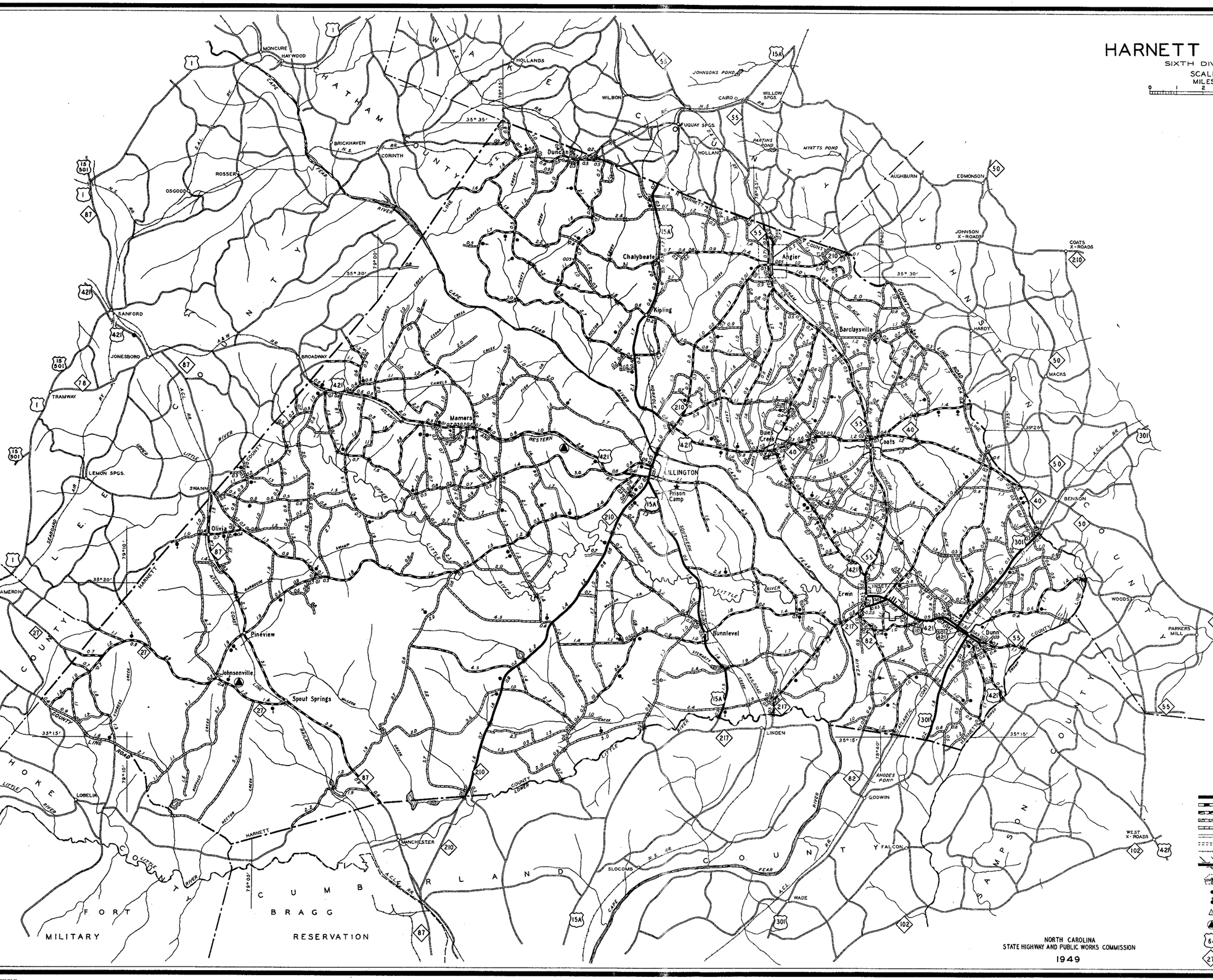

6–30–49
5–7–49
4–28–49
2–24–49
12–18–47
10–30–46
9–29–46
7–25–46
11–28–45
7–25–45
5–23–45
3–23–45
12–1–44
REVISED

HARNETT

LEGEND

- PAVED ROAD – HIGH TYPE
- BITUMINOUS SURFACED ROAD – B.S.T.
- METAL SURFACED ROAD
- SOIL SURFACED ROAD
- GRADED AND DRAINED ROAD
- UNIMPROVED ROAD
- PRIMITIVE ROAD
- RAILROAD
- GRADE SEPARATION
- COUNTY SEAT ALSO INCORPORATED CITY
- SCHOOL
- CHURCH
- TRIANGULATION STATION
- FOREST SERVICE LOOKOUT STATION
- 64 UNITED STATES HIGHWAY
- 21 STATE HIGHWAY

NORTH CAROLINA
STATE HIGHWAY AND PUBLIC WORKS COMMISSION
1949

HARNETT COUNTY

SUPPLEMENT

SIXTH DIVISION

SCALE 0 0.5 Mi.

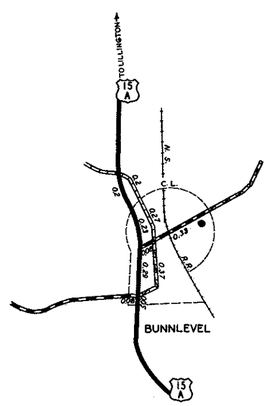

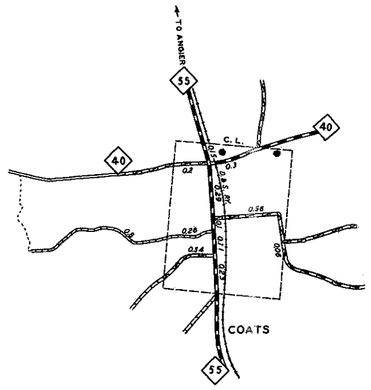

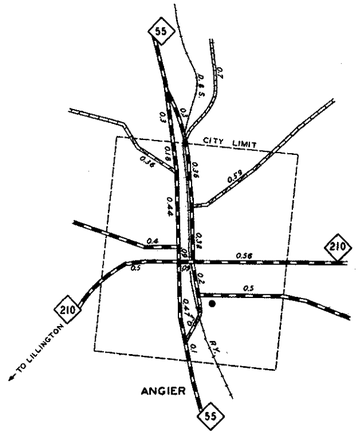

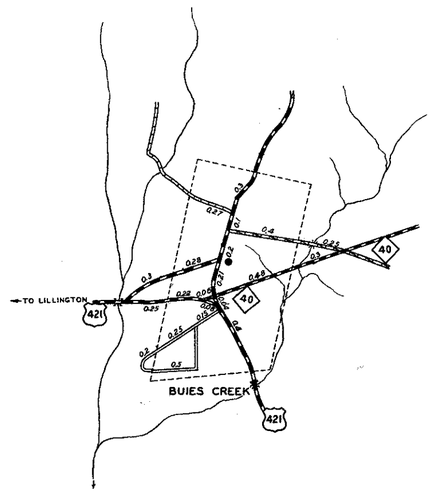

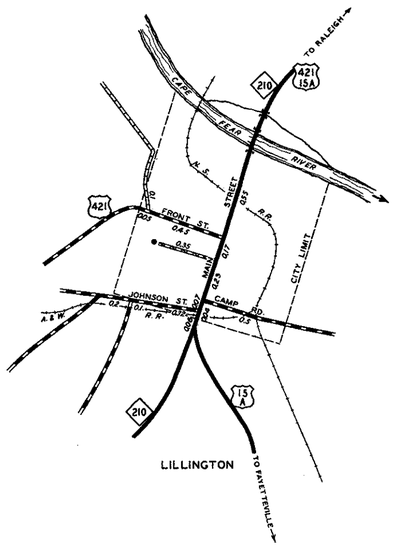

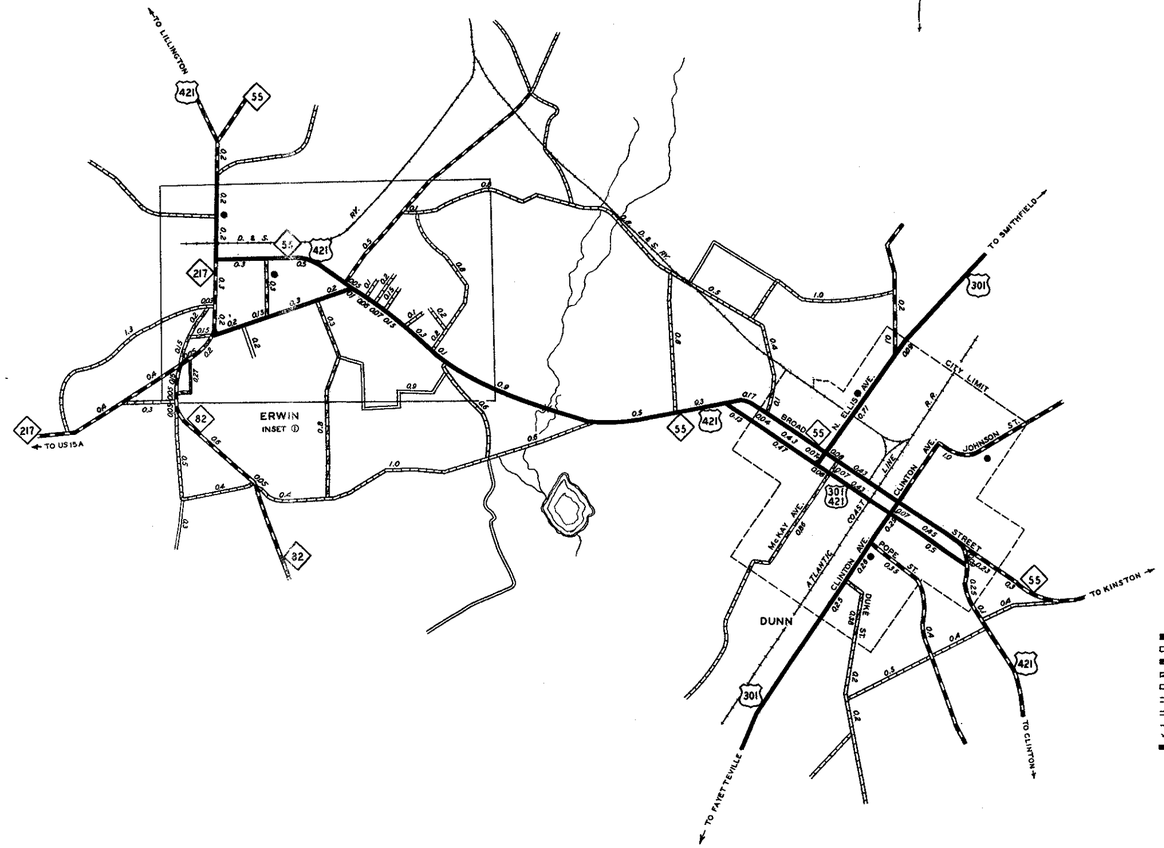

LEGEND

- PAVED ROAD - HIGH TYPE
- BITUMINOUS SURFACED ROAD - B.S.T.
- METAL SURFACED ROAD
- SOIL SURFACED ROAD
- GRADED AND DRAINED ROAD
- UNIMPROVED ROAD
- PRIMITIVE ROAD
- RAILROAD
- GRADE SEPARATION
- COUNTY SEAT ALSO INCORPORATED CITY
- SCHOOL
- CHURCH
- TRIANGULATION STATION
- FOREST SERVICE LOOKOUT STATION
- 64 UNITED STATES HIGHWAY
- 27 STATE HIGHWAY

NORTH CAROLINA
STATE HIGHWAY AND PUBLIC WORKS COMMISSION
1949

SHEET 2 OF 2

HARNETT SUPR.

REVISED
12-1-44
3-23-45
7-25-45
8-29-46
6-28-49
8-30-49

HAYWOOD COUNTY

TENTH DIVISION

SCALE
MILES
0 1 2 3 4

NORTH CAROLINA
STATE HIGHWAY AND PUBLIC WORKS COMMISSION
1949

6—30—49
3—31—49
12—2—48
4—1—48
12—8—47
6—26—47
3—27—47
10—20—46
7—25—46
6—24—46
11—28—45
12—1—44
REVISED

HAYWOOD

LEGEND

- PAVED ROAD – HIGH TYPE
- BITUMINOUS SURFACED ROAD – B.S.T.
- METAL SURFACED ROAD
- SOIL SURFACED ROAD
- GRADED AND DRAINED ROAD
- UNIMPROVED ROAD
- PRIMITIVE ROAD
- RAILROAD
- GRADE SEPARATION
- COUNTY SEAT ALSO INCORPORATED CITY
- SCHOOL
- CHURCH
- TRIANGULATION STATION
- FOREST SERVICE LOOKOUT STATION
- 64 UNITED STATES HIGHWAY
- 27 STATE HIGHWAY

SHEET 1 OF 2

HAYWOOD COUNTY

SUPPLEMENT

TENTH DIVISION

SCALE
0 0.5 1 Mi

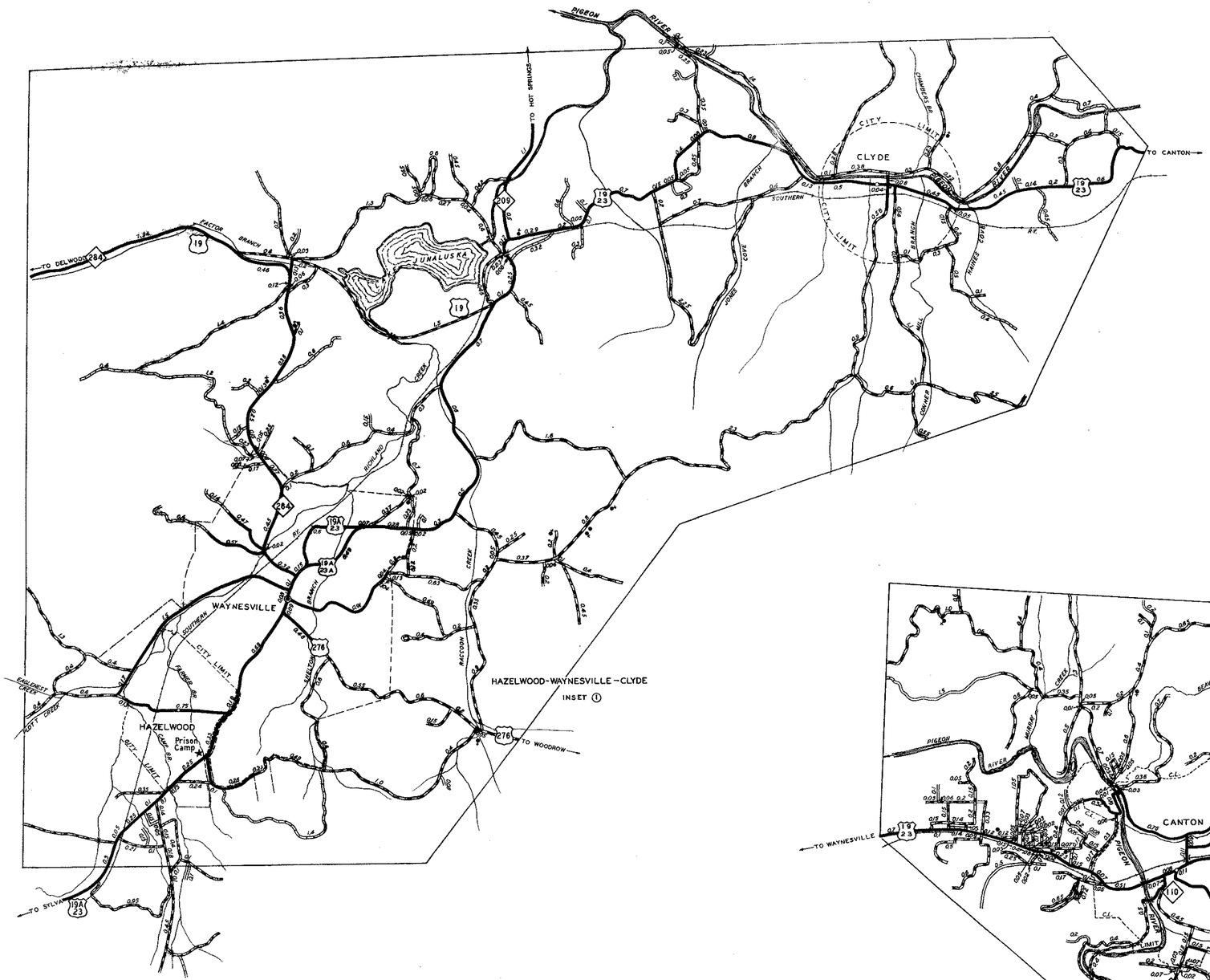

REVISED
6-30-49
3-31-49
12-2-48
6-30-48
2-26-48
12-15-47
6-26-47
3-27-47
10-20-46
5-29-46
7-25-46
4-24-46
11-28-45
12-1-44

HAYWOOD SUPP.

LEGEND

- PAVED ROAD - HIGH TYPE
- BITUMINOUS SURFACED ROAD - B.S.T.
- METAL SURFACED ROAD
- SOIL SURFACED ROAD
- GRADED AND DRAINED ROAD
- UNIMPROVED ROAD
- PRIMITIVE ROAD
- RAILROAD
- GRADE SEPARATION
- COUNTY SEAT ALSO INCORPORATED CITY
- SCHOOL
- CHURCH
- TRIANGULATION STATION
- FOREST SERVICE LOOKOUT STATION
- 64 UNITED STATES HIGHWAY
- 27 STATE HIGHWAY

NORTH CAROLINA
STATE HIGHWAY AND PUBLIC WORKS COMMISSION
1949

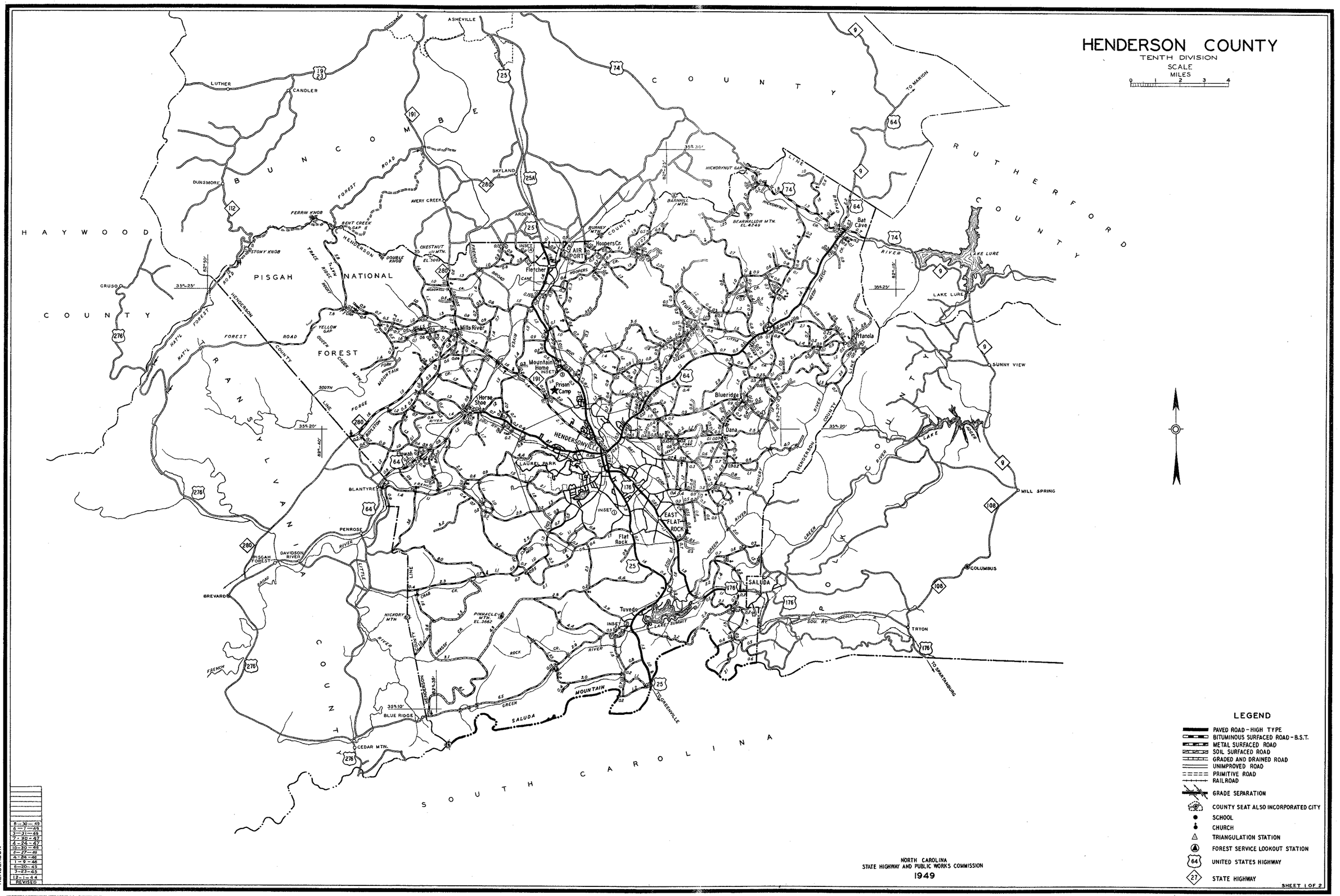
HENDERSON COUNTY
TENTH DIVISION
SCALE
MILES
0 1 2 3 4
BUNCOMBE COUNTY
RUTHERFORD COUNTY
HAYWOOD COUNTY
TRANSYLVANIA COUNTY
POLK COUNTY
SOUTH CAROLINA
PISGAH NATIONAL FOREST
HENDERSONVILLE
Fletcher
Mills River
Mountain Home
Prison Camp
Horse Shoe
Flat Rock
EAST FLAT ROCK
SALUDA
Tuxedo
Dana
Blueridge
Fruitland
Etowah
Bat Cave
Ottanola
Hoopers Cr.
AIR PORT
LAUREL PARK
BLANTYRE
PENROSE
BREVARD
BLUE RIDGE
CEDAR MTN.
CRUSO
DUNSMORE
LUTHER
CANDLER
ASHEVILLE
SKYLAND
ARDEN
AVERY CREEK
FERRIN KNOB
STONY KNOB
DOUBLE KNOB
YELLOW GAP
HICKORYNUT GAP
BEARWALLOW MTN. EL. 4249
BARNHILL MTN.
BURNEY MTN.
CHESTNUT MTN. EL. 3069
PINNACLE MTN. EL. 3662
HICKORY MTN.
LAKE LURE
SUNNY VIEW
MILL SPRING
COLUMBUS
TRYON
TO MARION
TO SPARTANBURG
TO GREENVILLE
SALUDA MOUNTAIN
LAKE SUMMIT
HENDERSON COUNTY LINE
FOREST ROAD
NAT'L FOREST ROAD
TRACE RIDGE
FRENCH BROAD RIVER
GREEN RIVER
LITTLE RIVER
HUNGRY RIVER
SOUTH FORGE
DAVIDSON RIVER
PISGAH FOREST
FRENCH
35°-25'
35°-20'
35°-30'
35°-10'
82°-45'
82°-50'
82°-35'
82°-25'
82°-15'
8-30-49
6-7-49
3-31-49
7-30-47
4-24-47
10-30-46
6-27-46
4-24-46
1-9-46
6-20-45
3-23-45
12-1-44
REVISED
HENDERSON
LEGEND
PAVED ROAD - HIGH TYPE
BITUMINOUS SURFACED ROAD - B.S.T.
METAL SURFACED ROAD
SOIL SURFACED ROAD
GRADED AND DRAINED ROAD
UNIMPROVED ROAD
PRIMITIVE ROAD
RAILROAD
GRADE SEPARATION
COUNTY SEAT ALSO INCORPORATED CITY
SCHOOL
CHURCH
TRIANGULATION STATION
FOREST SERVICE LOOKOUT STATION
UNITED STATES HIGHWAY
STATE HIGHWAY
NORTH CAROLINA
STATE HIGHWAY AND PUBLIC WORKS COMMISSION
1949
SHEET 1 OF 2

HENDERSON COUNTY

SUPPLEMENT

TENTH DIVISION

SCALE

0 0.5 MI.

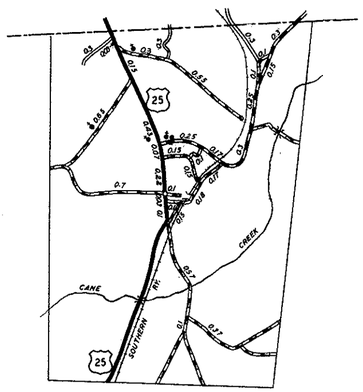

FLETCHER
INSET (A)

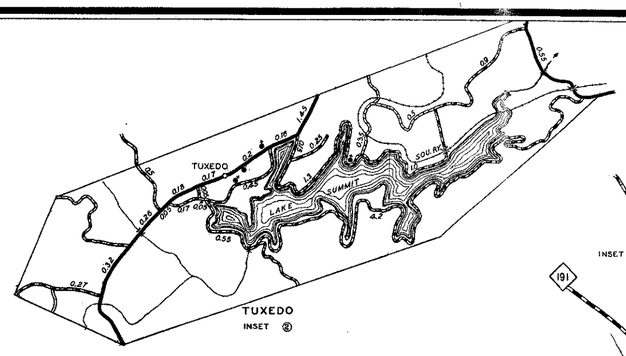

TUXEDO
INSET (B)

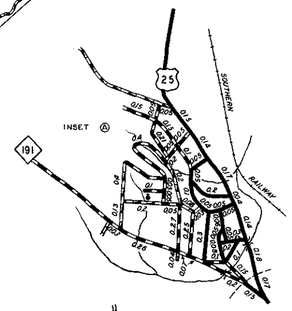

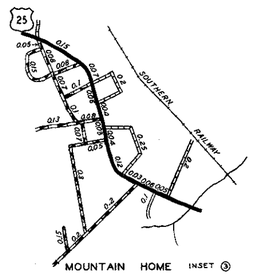

MOUNTAIN HOME INSET (B)

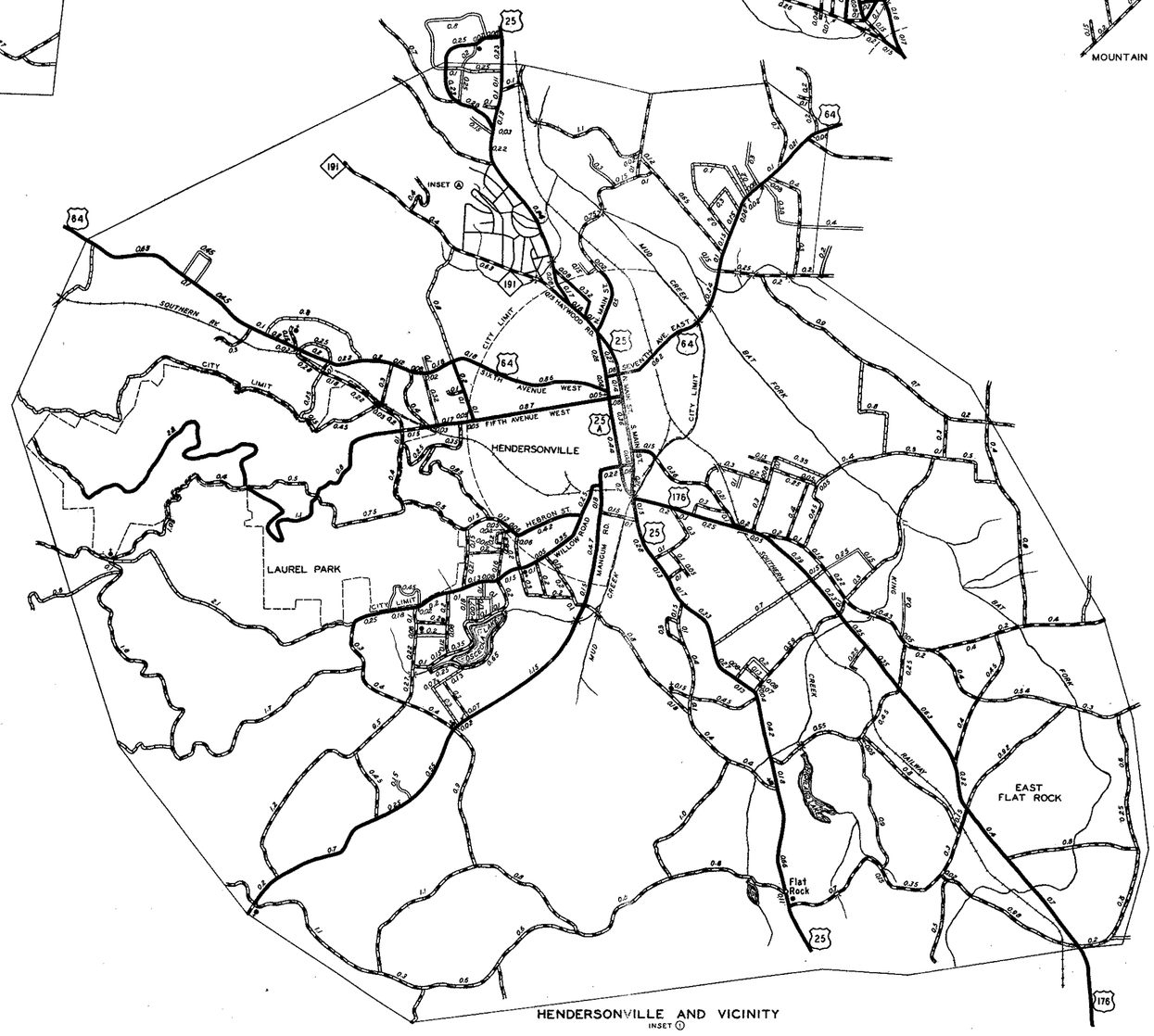

HENDERSONVILLE AND VICINITY
INSET (1)

LEGEND

- PAVED ROAD - HIGH TYPE
- BITUMINOUS SURFACED ROAD - B.S.T.
- METAL SURFACED ROAD
- SOIL SURFACED ROAD
- GRADED AND DRAINED ROAD
- UNIMPROVED ROAD
- PRIMITIVE ROAD
- RAILROAD
- GRADE SEPARATION
- COUNTY SEAT ALSO INCORPORATED CITY
- SCHOOL
- CHURCH
- TRIANGULATION STATION
- FOREST SERVICE LOOKOUT STATION
- 64 UNITED STATES HIGHWAY
- 27 STATE HIGHWAY

NORTH CAROLINA
STATE HIGHWAY AND PUBLIC WORKS COMMISSION
1949

SHEET 2 OF 2

HENDERSON SUPP

REVISED
6-30-49
6-7-49
3-31-49
7-29-48
12-18-47
10-2-47
7-30-47
3-27-47
10-30-46
6-24-46
1-9-46
10-28-45
6-20-45
3-23-45
12-1-44

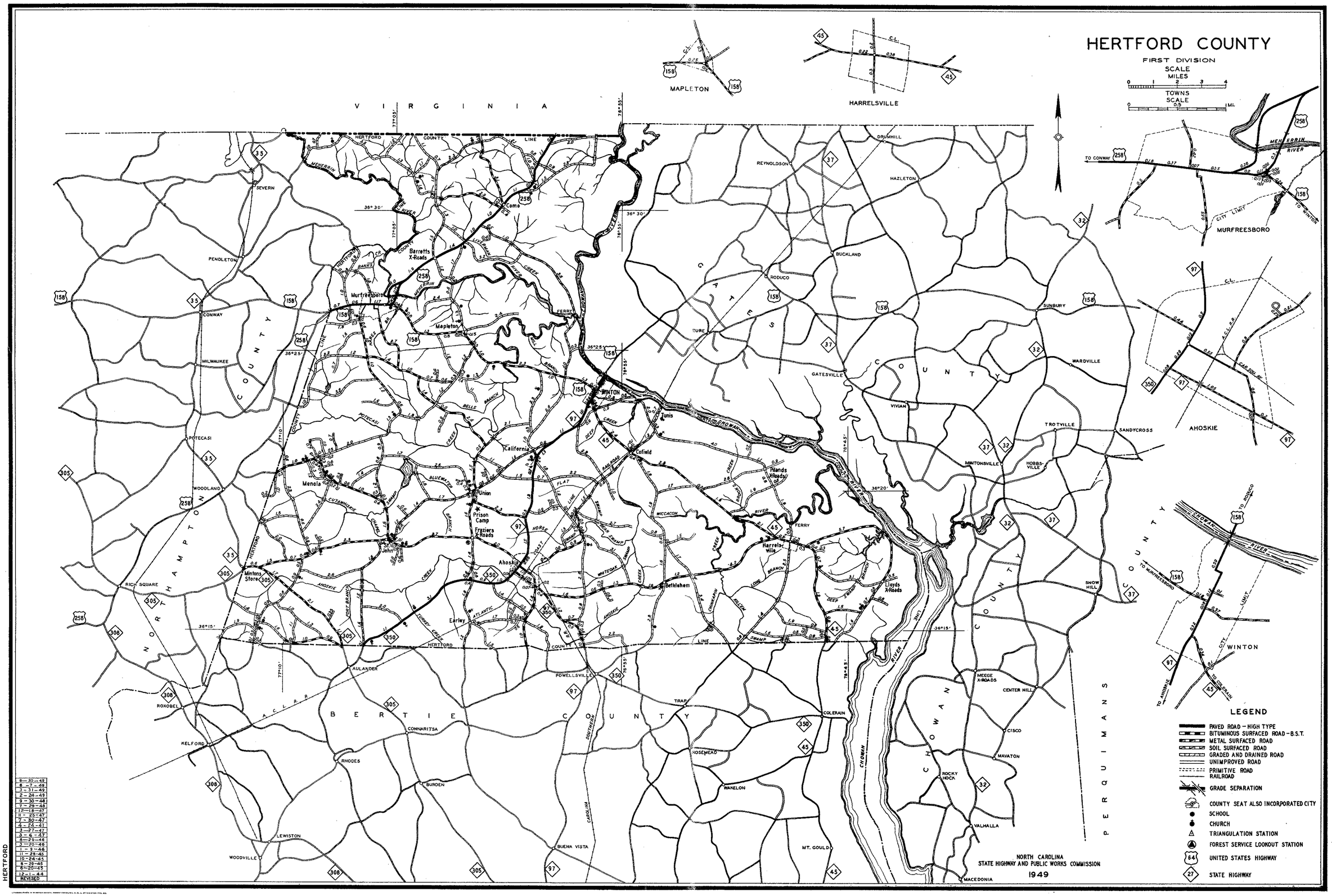
HERTFORD COUNTY
FIRST DIVISION
SCALE
MILES
TOWNS
SCALE
MAPLETON
HARRELSVILLE
VIRGINIA
NORTHAMPTON COUNTY
GATES COUNTY
BERTIE COUNTY
CHOWAN COUNTY
PERQUIMANS COUNTY
SEVERN
PENDLETON
CONWAY
MILWAUKEE
POTECASI
WOODLAND
RICH SQUARE
ROXOBEL
KELFORD
LEWISTON
WOODVILLE
AULANDER
CONNARITSA
RHODES
BURDEN
BUENA VISTA
POWELLSVILLE
TRAP
ROSEMEAD
WAKELON
MT. GOULD
COLERAIN
MACEDONIA
VALHALLA
ROCKY HOCK
MAVATON
CISCO
CENTER HILL
MEEGE X-ROADS
SNOW HILL
HOBBSVILLE
MINTONSVILLE
TROTVILLE
SANDYCROSS
AHOSKIE
WARDVILLE
SUNBURY
VIVIAN
GATESVILLE
ZURE
RODUCO
BUCKLAND
HAZLETON
REYNOLDSON
DRUMHILL
Como
Barretts X-Roads
Murfreesboro
Mapleton
FERRY
WINTON
Tunis
California
Cofield
Pilands X-Roads
Menola
Union
Prison Camp
Fraziers X-Roads
St. John
Ahoskie
Bethlehem
Harrelsville
Lloyds X-Roads
Minters Store
Earley
MURFREESBORO
TO CONWAY
TO WINTON
CITY LIMIT
MEHERRIN RIVER
CHOWAN RIVER
TO MURFREESBORO
TO ROCKO
TO COLERAIN
TO AHOSKIE
HERTFORD COUNTY LINE
A.C.L. R.R.
LEGEND
PAVED ROAD – HIGH TYPE
BITUMINOUS SURFACED ROAD – B.S.T.
METAL SURFACED ROAD
SOIL SURFACED ROAD
GRADED AND DRAINED ROAD
UNIMPROVED ROAD
PRIMITIVE ROAD
RAILROAD
GRADE SEPARATION
COUNTY SEAT ALSO INCORPORATED CITY
SCHOOL
CHURCH
TRIANGULATION STATION
FOREST SERVICE LOOKOUT STATION
UNITED STATES HIGHWAY
STATE HIGHWAY
NORTH CAROLINA
STATE HIGHWAY AND PUBLIC WORKS COMMISSION
1949
HERTFORD
6—30—49
6—7—49
3—31—49
2—24—49
9—30—48
7—29—48
12—16—47
11—25—47
7—30—47
4—24—41
3—27—47
3—6—47
8—29—46
3—20—46
1—3—46
11—28—45
10—24—45
8—29—45
6—20—45
12—1—44
REVISED

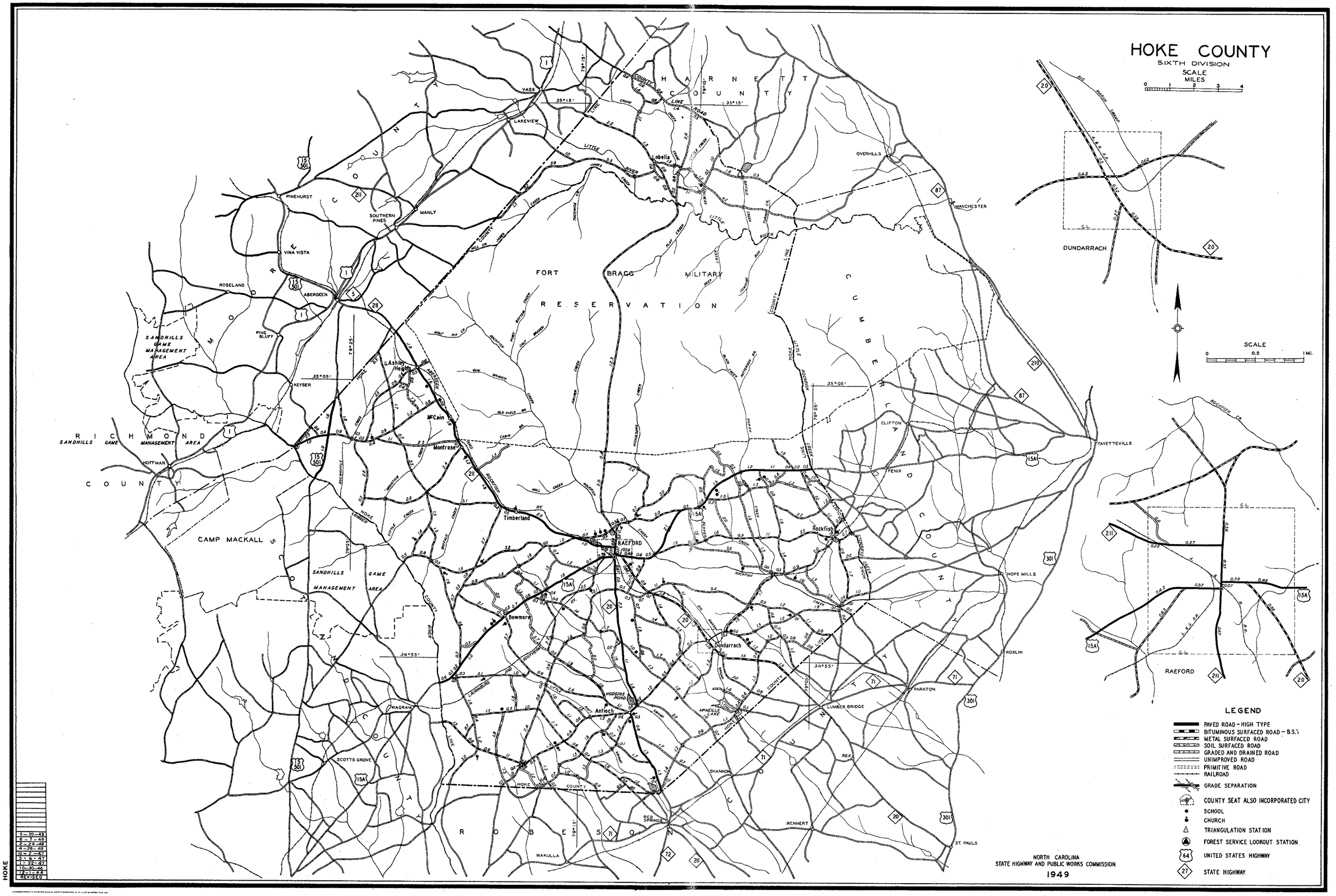
HOKE COUNTY
SIXTH DIVISION
SCALE
MILES
0 1 2 3 4
SCALE
0 0.5 1 MI.
HARNETT COUNTY
MOORE COUNTY
RICHMOND COUNTY
SCOTLAND COUNTY
ROBESON COUNTY
CUMBERLAND COUNTY
FORT BRAGG MILITARY RESERVATION
CAMP MACKALL
SANDHILLS GAME MANAGEMENT AREA
VASS
LAKEVIEW
Lobelia
OVERHILLS
MANCHESTER
PINEHURST
SOUTHERN PINES
MANLY
VINA VISTA
ROSELAND
ABERDEEN
PINE BLUFF
KEYSER
HOFFMAN
Ashley Heights
McCain
Montrose
Timberland
RAEFORD
Rockfish
CLIFTON
FAYETTEVILLE
FENIX
HOPE MILLS
ROSLIN
PARKTON
LUMBER BRIDGE
REX
SHANNON
RENNERT
ST. PAULS
RED SPRINGS
WAKULLA
SCOTTS GROVE
WAGRAM
Antioch
HODGINS POND
McNEILLS LAKE
Bowmore
Dundarrach
DUNDARRACH
RAEFORD
LEGEND
PAVED ROAD - HIGH TYPE
BITUMINOUS SURFACED ROAD - B.S.T.
METAL SURFACED ROAD
SOIL SURFACED ROAD
GRADED AND DRAINED ROAD
UNIMPROVED ROAD
PRIMITIVE ROAD
RAILROAD
GRADE SEPARATION
COUNTY SEAT ALSO INCORPORATED CITY
SCHOOL
CHURCH
TRIANGULATION STATION
FOREST SERVICE LOOKOUT STATION
UNITED STATES HIGHWAY
STATE HIGHWAY
NORTH CAROLINA
STATE HIGHWAY AND PUBLIC WORKS COMMISSION
1949
6-30-49
6-7-49
2-24-49
4-28-49
10-2-47
3-6-47
1-22-47
10-30-46
12-1-44
REVISED
HOKE

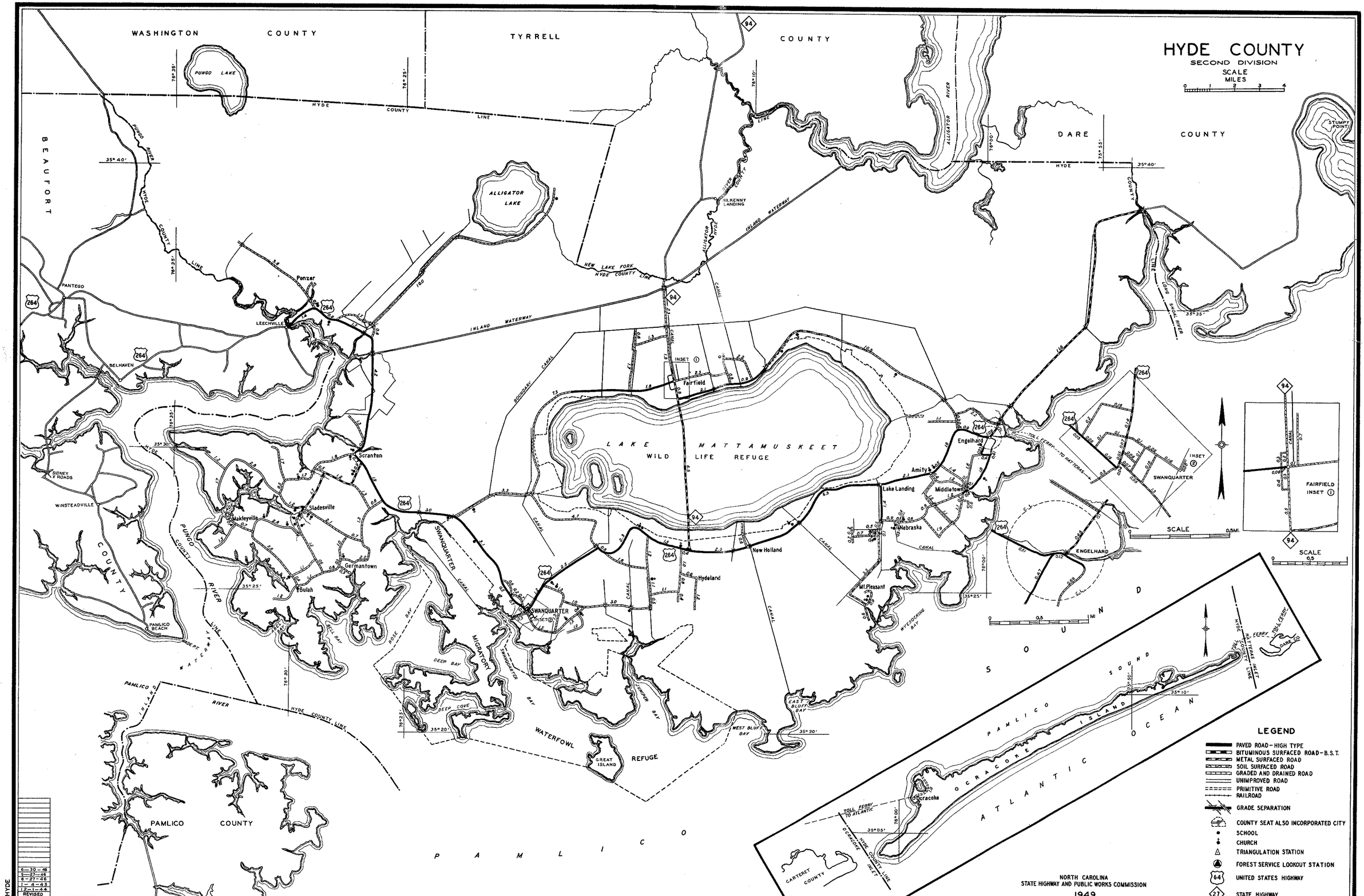
HYDE COUNTY
SECOND DIVISION
SCALE
MILES
WASHINGTON COUNTY
TYRRELL COUNTY
DARE COUNTY
BEAUFORT COUNTY
PAMLICO COUNTY
PAMLICO SOUND
ATLANTIC OCEAN
LAKE MATTAMUSKEET
WILD LIFE REFUGE
PUNGO LAKE
ALLIGATOR LAKE
PUNGO RIVER
ALLIGATOR RIVER
INLAND WATERWAY
NEW LAKE FORK
HYDE COUNTY LINE
KILKENNY LANDING
STUMPY POINT
LONG SHOAL RIVER
PANTEGO
BELHAVEN
LEECHVILLE
Ponzer
Scranton
SIDNEY X ROADS
WINSTEADVILLE
Makleyville
Sladesville
Germantown
Bulah
PAMLICO BEACH
SWANQUARTER
Fairfield
Engelhard
Amity
Middletown
Lake Landing
Nebraska
New Holland
Hydeland
Mt. Pleasant
ENGELHARD
SWANQUARTER MIGRATORY WATERFOWL REFUGE
GREAT ISLAND
DEEP BAY
DEEP COVE
ROSE BAY
JUNIPER BAY
WEST BLUFF BAY
EAST BLUFF BAY
WYESOCKING BAY
SWANQUARTER BAY
BOUNDARY CANAL
CANAL
TOLL FERRY TO HATTERAS
TOLL FERRY TO ATLANTIC
OCRACOKE INLET
HYDE COUNTY LINE
HATTERAS INLET
DARE CO.
Ocracoke
CARTERET COUNTY
SCALE
FAIRFIELD INSET ①
SWANQUARTER INSET ②
LEGEND
PAVED ROAD - HIGH TYPE
BITUMINOUS SURFACED ROAD - B.S.T.
METAL SURFACED ROAD
SOIL SURFACED ROAD
GRADED AND DRAINED ROAD
UNIMPROVED ROAD
PRIMITIVE ROAD
RAILROAD
GRADE SEPARATION
COUNTY SEAT ALSO INCORPORATED CITY
SCHOOL
CHURCH
TRIANGULATION STATION
FOREST SERVICE LOOKOUT STATION
UNITED STATES HIGHWAY
STATE HIGHWAY
NORTH CAROLINA
STATE HIGHWAY AND PUBLIC WORKS COMMISSION
1949
6-30-49
9-27-46
6-27-46
1-4-45
12-1-44
REVISED
HYDE

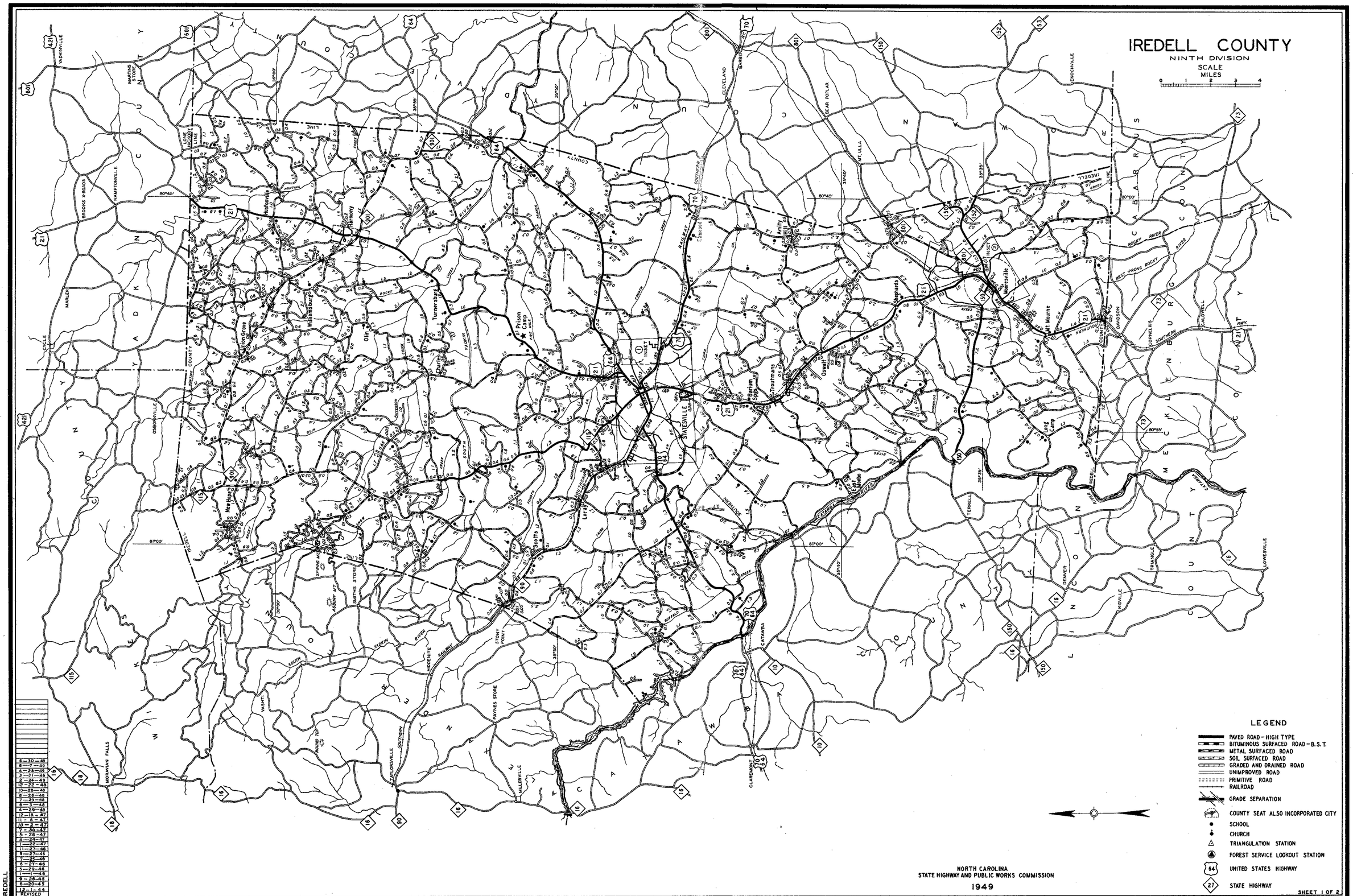
IREDELL COUNTY
NINTH DIVISION
SCALE
MILES
0 1 2 3 4
LEGEND
PAVED ROAD - HIGH TYPE
BITUMINOUS SURFACED ROAD - B.S.T.
METAL SURFACED ROAD
SOIL SURFACED ROAD
GRADED AND DRAINED ROAD
UNIMPROVED ROAD
PRIMITIVE ROAD
RAILROAD
GRADE SEPARATION
COUNTY SEAT ALSO INCORPORATED CITY
SCHOOL
CHURCH
TRIANGULATION STATION
FOREST SERVICE LOOKOUT STATION
UNITED STATES HIGHWAY
STATE HIGHWAY
NORTH CAROLINA
STATE HIGHWAY AND PUBLIC WORKS COMMISSION
1949
SHEET 1 OF 2
REVISED
IREDELL

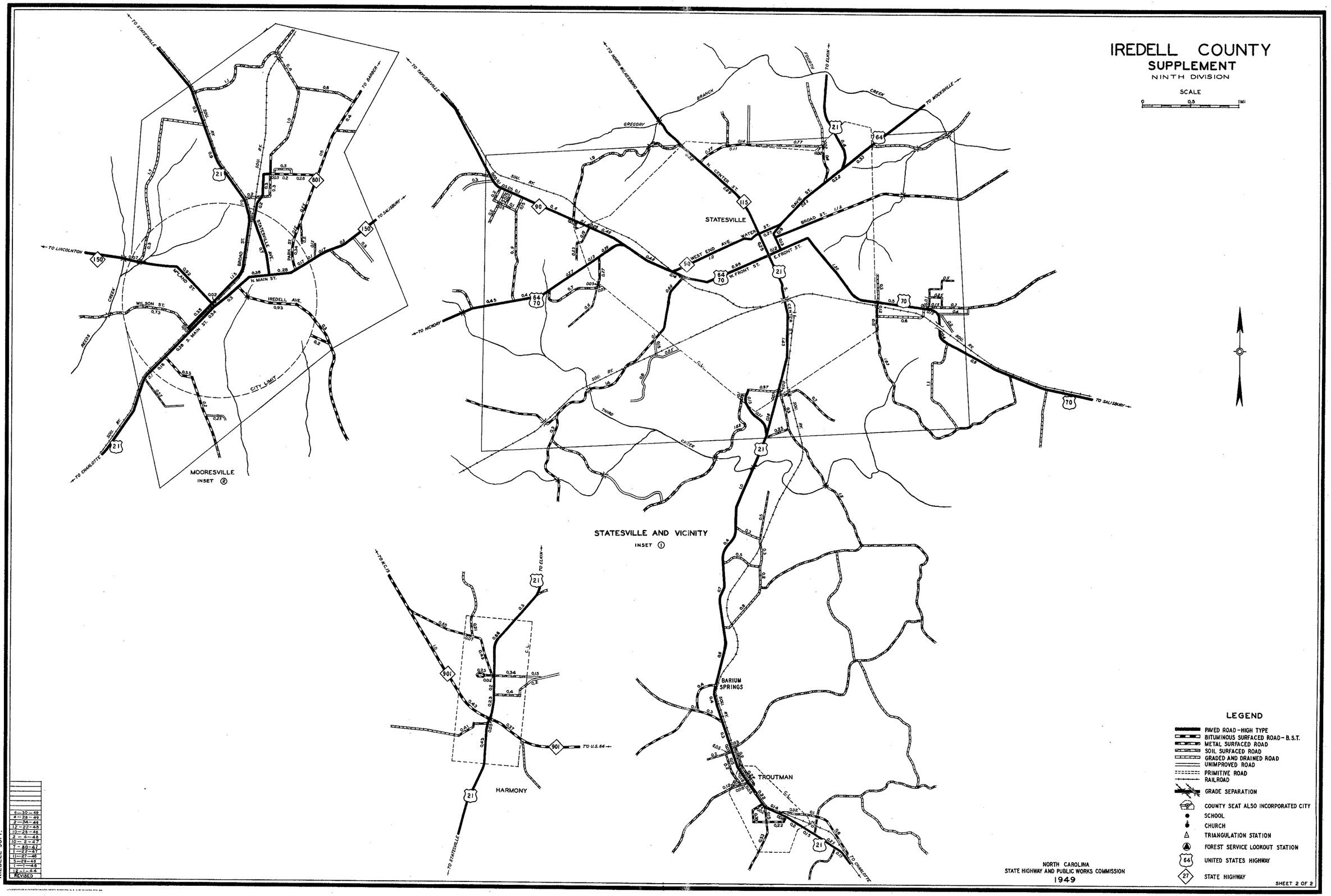
IREDELL COUNTY
SUPPLEMENT
NINTH DIVISION
SCALE
0 0.5 1 MI
STATESVILLE AND VICINITY
INSET ①
MOORESVILLE
INSET ②
STATESVILLE
HARMONY
TROUTMAN
BARIUM SPRINGS
TO STATESVILLE
TO BARBER
TO SALISBURY
TO LINCOLNTON
TO CHARLOTTE
TO TAYLORSVILLE
TO NORTH WILKESBORO
TO ELKIN
TO MOCKSVILLE
TO HICKORY
TO U.S. 64
CITY LIMIT
N. MAIN ST.
S. MAIN ST.
IREDELL AVE.
WILSON ST.
M'LAND ST.
BROAD ST.
STATESVILLE AVE.
PARK ST.
N. CENTER ST.
WEST END AVE.
WATER ST.
DAVIE ST.
E. FRONT ST.
W. FRONT ST.
S. CENTER ST.
GREGORY BRANCH
FOURTH CREEK
THIRD CREEK
REEDS CREEK
SOU. RY.
C.L.
LEGEND
PAVED ROAD-HIGH TYPE
BITUMINOUS SURFACED ROAD-B.S.T.
METAL SURFACED ROAD
SOIL SURFACED ROAD
GRADED AND DRAINED ROAD
UNIMPROVED ROAD
PRIMITIVE ROAD
RAILROAD
GRADE SEPARATION
COUNTY SEAT ALSO INCORPORATED CITY
SCHOOL
CHURCH
TRIANGULATION STATION
FOREST SERVICE LOOKOUT STATION
UNITED STATES HIGHWAY
STATE HIGHWAY
NORTH CAROLINA
STATE HIGHWAY AND PUBLIC WORKS COMMISSION
1949
SHEET 2 OF 2
IREDELL SUPP.
6-30-49
4-28-49
2-24-49
12-22-48
10-23-48
2-4-48
10-2-47
7-30-47
1-22-47
11-27-46
5-29-46
1-1-46
12-1-44
REVISED

JACKSON COUNTY

TENTH DIVISION

SCALE
MILES
0 1 2 3 4

NORTH CAROLINA
STATE HIGHWAY AND PUBLIC WORKS COMMISSION
1949

SHEET 1 OF 2

LEGEND

- PAVED ROAD - HIGH TYPE
- BITUMINOUS SURFACED ROAD - B.S.T.
- METAL SURFACED ROAD
- SOIL SURFACED ROAD
- GRADED AND DRAINED ROAD
- UNIMPROVED ROAD
- PRIMITIVE ROAD
- RAILROAD
- GRADE SEPARATION
- COUNTY SEAT ALSO INCORPORATED CITY
- SCHOOL
- CHURCH
- TRIANGULATION STATION
- FOREST SERVICE LOOKOUT STATION
- 64 UNITED STATES HIGHWAY
- 27 STATE HIGHWAY

REVISED
8—30—49
3—31—48
7—29—48
6—30—48
2—28—48
12—16—47
6—26—47
3—27—47
1—22—47
10—30—46
8—29—46
6—27—46
4—24—46
2—27—46
11—28—45
9—26—45
8—20—45
1—26—45
12—1—44

JACKSON

JACKSON COUNTY

SUPPLEMENT

TENTH DIVISION

SCALE

0 0.5 1

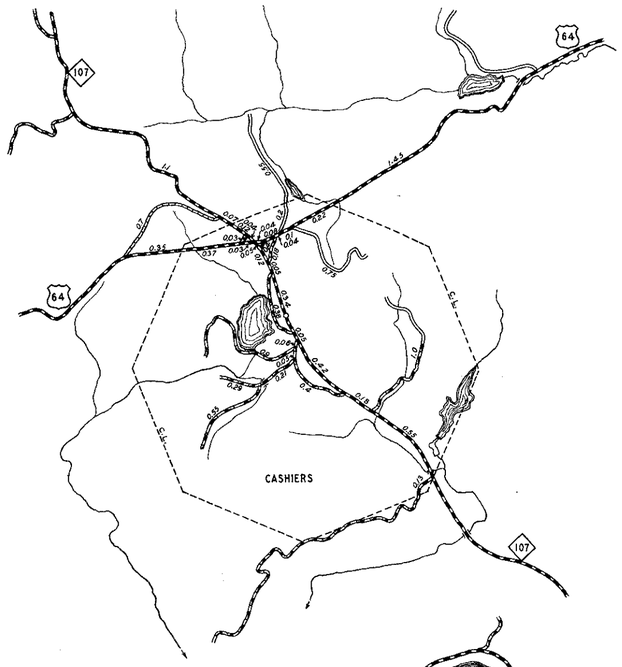

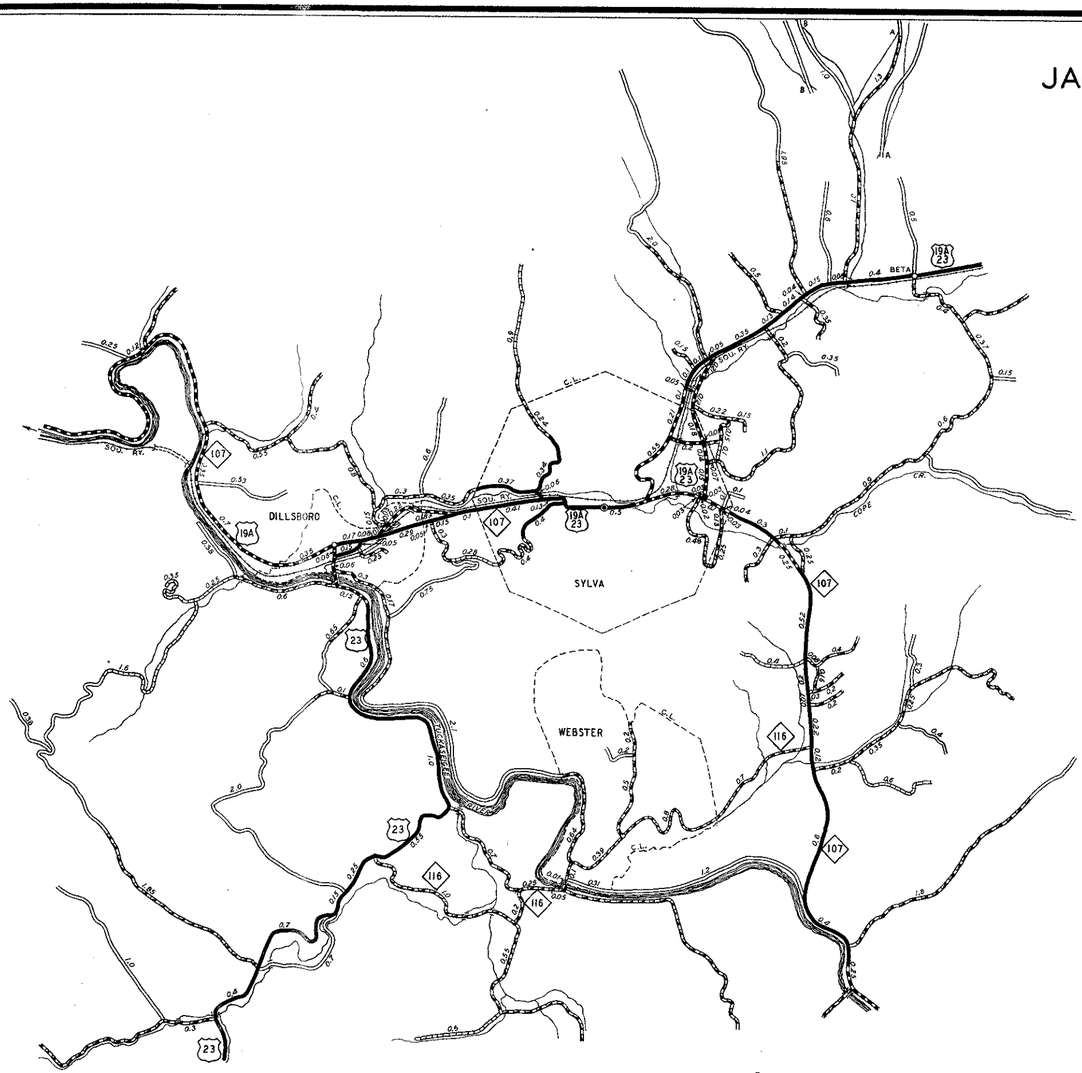

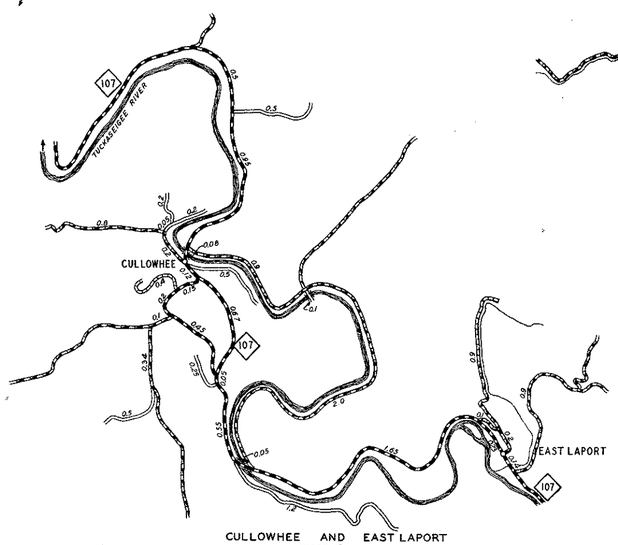

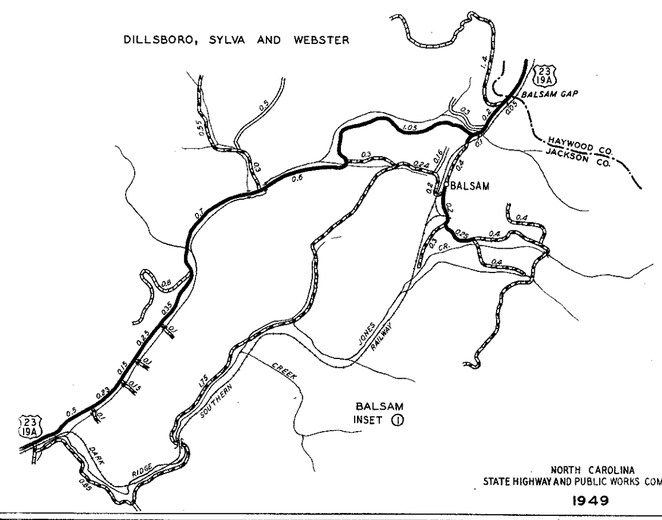

6 – 30 – 49
9 – 30 – 48
2 – 25 – 48
12 – 18 – 47
10 – 2 – 47
1 – 22 – 47
10 – 30 – 46
4 – 24 – 46
2 – 27 – 46
12 – 1 – 44
REVISED

LEGEND

- PAVED ROAD – HIGH TYPE
- BITUMINOUS SURFACED ROAD – B.S.T.
- METAL SURFACED ROAD
- SOIL SURFACED ROAD
- GRADED AND DRAINED ROAD
- UNIMPROVED ROAD
- PRIMITIVE ROAD
- RAILROAD
- GRADE SEPARATION
- COUNTY SEAT ALSO INCORPORATED CITY
- SCHOOL
- CHURCH
- TRIANGULATION STATION
- FOREST SERVICE LOOKOUT STATION
- 64 UNITED STATES HIGHWAY
- 27 STATE HIGHWAY

NORTH CAROLINA
STATE HIGHWAY AND PUBLIC WORKS COMMISSION

1949

SHEET 2 OF 2

JOHNSTON COUNTY

FOURTH DIVISION

SCALE MILES

0 1 2 3 4

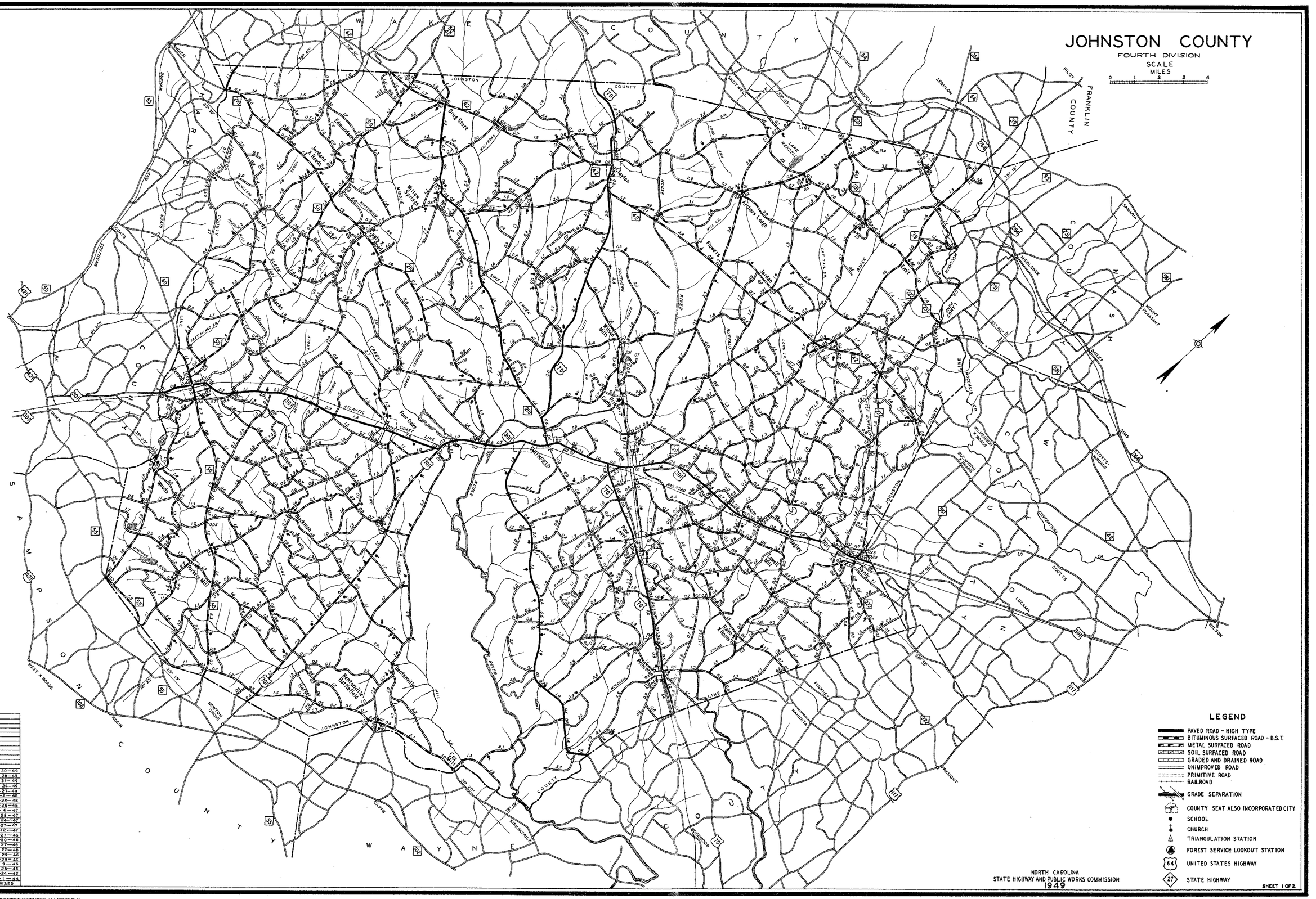

LEGEND

- PAVED ROAD - HIGH TYPE
- BITUMINOUS SURFACED ROAD - B.S.T.
- METAL SURFACED ROAD
- SOIL SURFACED ROAD
- GRADED AND DRAINED ROAD
- UNIMPROVED ROAD
- PRIMITIVE ROAD
- RAILROAD
- GRADE SEPARATION
- COUNTY SEAT ALSO INCORPORATED CITY
- SCHOOL
- CHURCH
- TRIANGULATION STATION
- FOREST SERVICE LOOKOUT STATION
- 64 UNITED STATES HIGHWAY
- 27 STATE HIGHWAY

REVISED
8—30—49
4—28—49
3—31—49
2—26—49
1—27—49
12—2—48
10—28—48
8—26—48
11—6—47
5—28—47
4—24—47
3—27—47
2—15—47
11—27—46
10—30—46
9—27—46
6—27—46
5—29—46
5—29—46
1—9—46
11—28—45
10—24—45
12—1—44

NORTH CAROLINA
STATE HIGHWAY AND PUBLIC WORKS COMMISSION
1949

SHEET 1 OF 2

JOHNSTON

JOHNSTON COUNTY

SUPPLEMENT

FOURTH DIVISION

SCALE 0 0.5 MI.

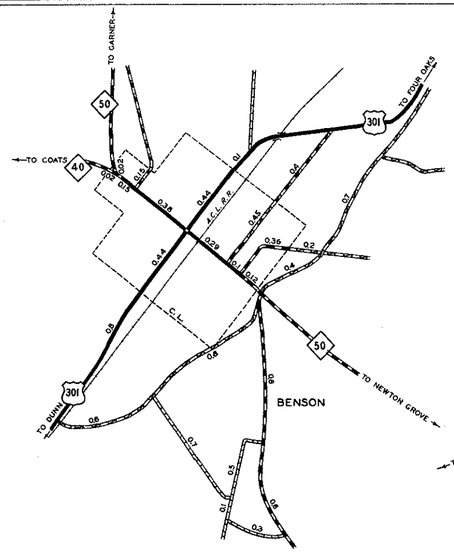

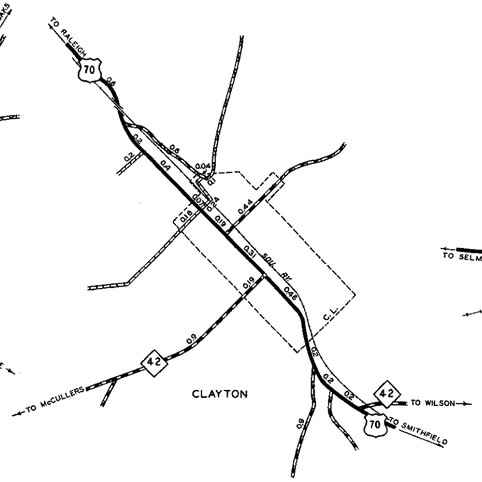

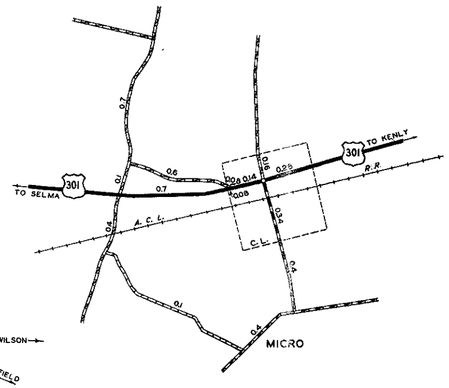

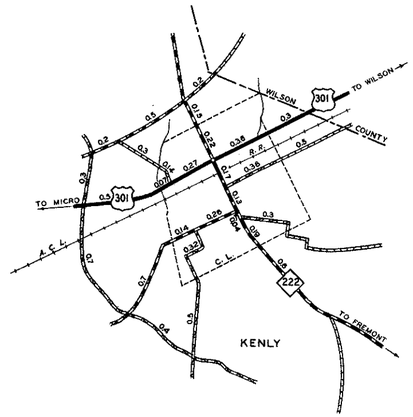

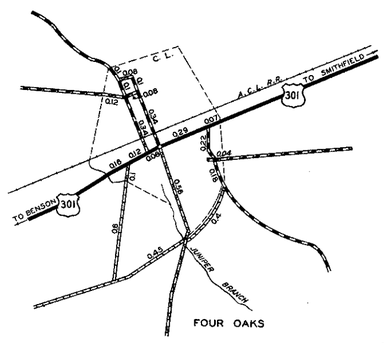

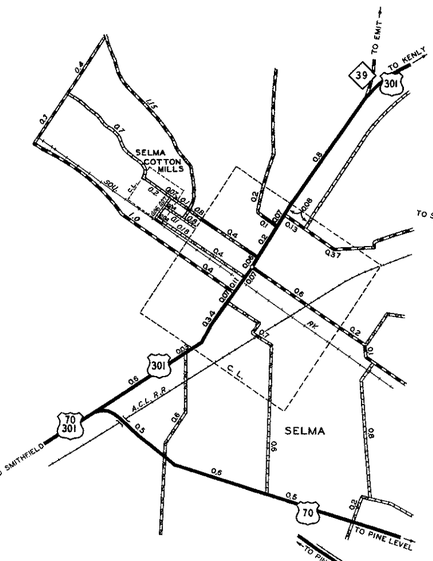

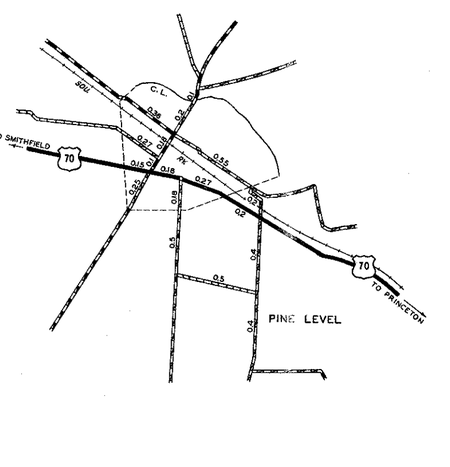

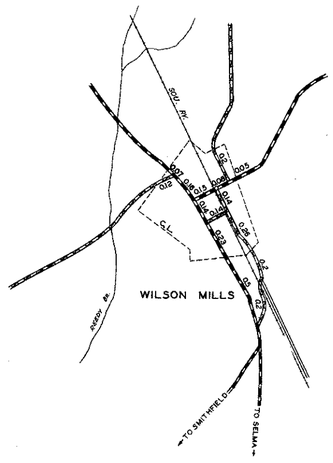

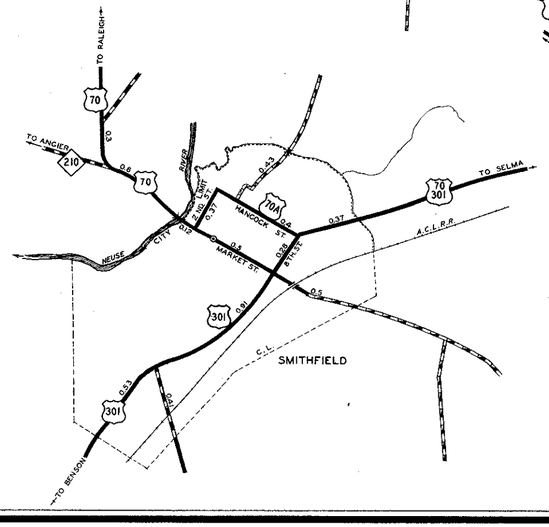

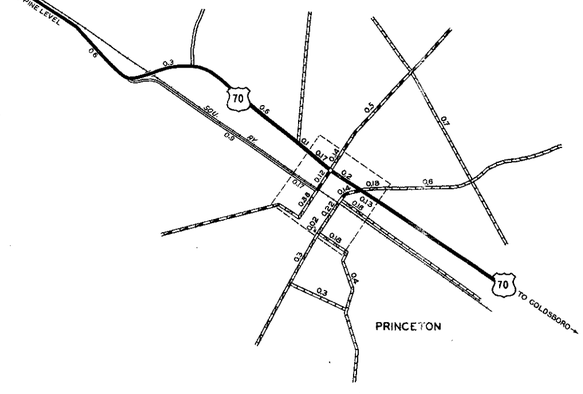

LEGEND

- PAVED ROAD – HIGH TYPE
- BITUMINOUS SURFACED ROAD – B.S.T.
- METAL SURFACED ROAD
- SOIL SURFACED ROAD
- GRADED AND DRAINED ROAD
- UNIMPROVED ROAD
- PRIMITIVE ROAD
- RAILROAD
- GRADE SEPARATION
- COUNTY SEAT ALSO INCORPORATED CITY
- SCHOOL
- CHURCH
- TRIANGULATION STATION
- FOREST SERVICE LOOKOUT STATION
- 64 UNITED STATES HIGHWAY
- 27 STATE HIGHWAY

NORTH CAROLINA
STATE HIGHWAY AND PUBLIC WORKS COMMISSION
1949

SHEET 2 OF 2

JOHNSTON SUPP.

REVISED
6–30–49
12–2–48
11–6–47
5–29–46
1–9–46
12–1–44

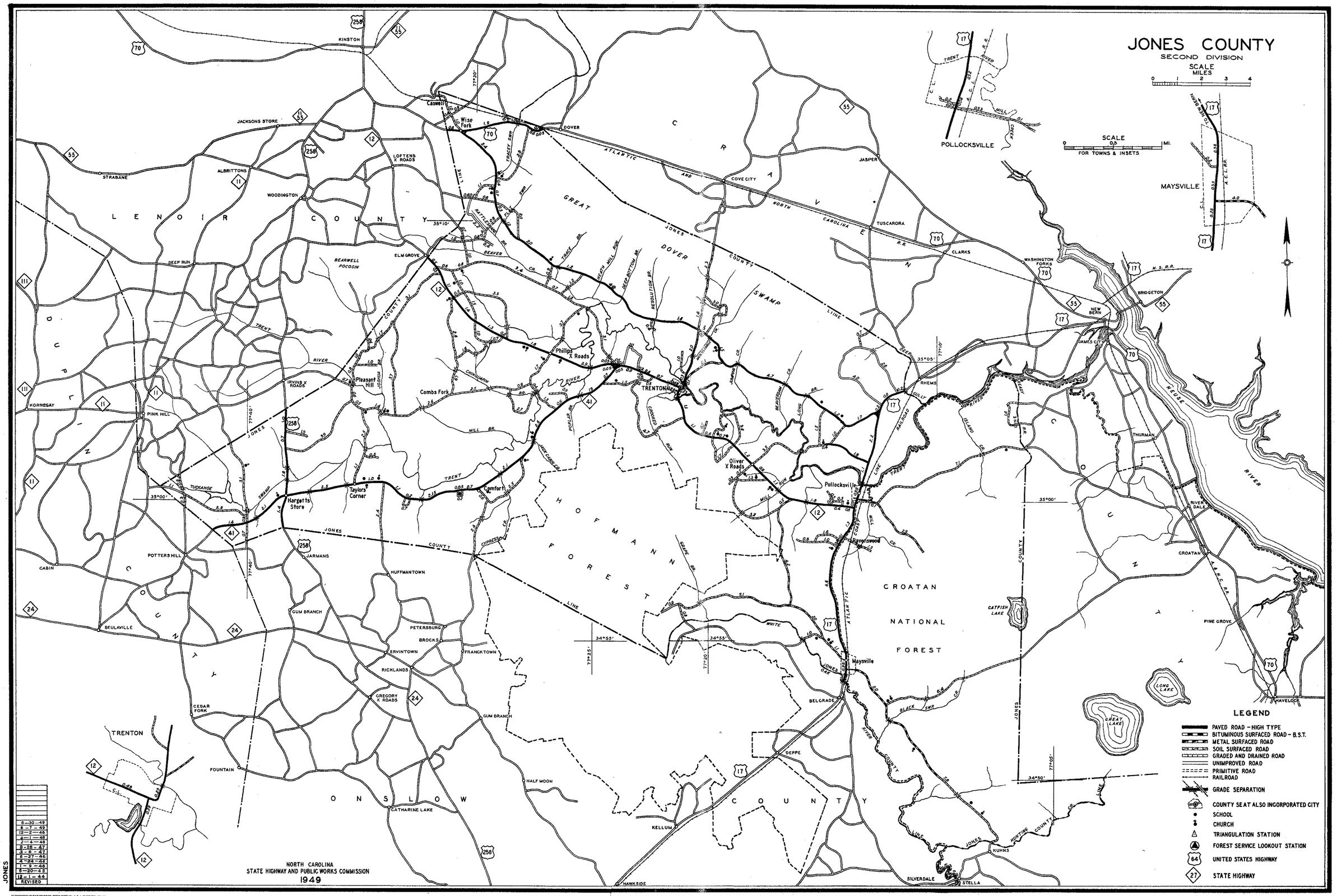
JONES COUNTY
SECOND DIVISION
SCALE
MILES
0 1 2 3 4
SCALE
0 0.5 1 MI.
FOR TOWNS & INSETS
POLLOCKSVILLE
MAYSVILLE
LENOIR COUNTY
CRAVEN COUNTY
DUPLIN COUNTY
ONSLOW COUNTY
HOFMANN FOREST
CROATAN NATIONAL FOREST
GREAT DOVER SWAMP
BEARWELL POCOSIN
CATFISH LAKE
LONG LAKE
GREAT LAKE
NEUSE RIVER
TRENTON
Caswell
Wise Fork
DOVER
COVE CITY
JASPER
TUSCARORA
CLARKS
WASHINGTON FORKS
BRIDGETON
NEW BERN
JAMES CITY
RHEMS
THURMAN
RIVER DALE
CROATAN
PINE GROVE
HAVELOCK
Phillips X Roads
TRENTON
Combs Fork
Pleasant Hill
Oliver X Roads
Pollocksville
Ravenswood
Maysville
Comfort
Taylors Corner
Hargetts Store
ELM GROVE
KINSTON
JACKSONS STORE
STRABANE
ALBRITTONS
WOODINGTON
LOFTENS X ROADS
DEEP RUN
KORNEGAY
PINK HILL
IRVINS X ROADS
POTTERS HILL
CABIN
BEULAVILLE
JARMANS
HUFFMANTOWN
GUM BRANCH
PETERSBURG
BROCKS
FRANCKTOWN
ERVINTOWN
RICHLANDS
GREGORY X ROADS
CEDAR FORK
FOUNTAIN
CATHARINE LAKE
HALF MOON
KELLUM
HAWKSIDE
DEPPE
BELGRADE
KUHNS
SILVERDALE
STELLA
ATLANTIC AND NORTH CAROLINA R.R.
JONES COUNTY LINE
TRENT RIVER
LEGEND
PAVED ROAD - HIGH TYPE
BITUMINOUS SURFACED ROAD - B.S.T.
METAL SURFACED ROAD
SOIL SURFACED ROAD
GRADED AND DRAINED ROAD
UNIMPROVED ROAD
PRIMITIVE ROAD
RAILROAD
GRADE SEPARATION
COUNTY SEAT ALSO INCORPORATED CITY
SCHOOL
CHURCH
TRIANGULATION STATION
FOREST SERVICE LOOKOUT STATION
UNITED STATES HIGHWAY
STATE HIGHWAY
6-30-49
6-7-49
12-2-48
4-1-48
2-4-48
8-28-47
3-6-47
6-27-46
4-24-46
1-9-46
6-20-45
12-1-44
REVISED
NORTH CAROLINA
STATE HIGHWAY AND PUBLIC WORKS COMMISSION
1949

LEE COUNTY

SIXTH DIVISION

SCALE
MILES
0 1 2 3 4



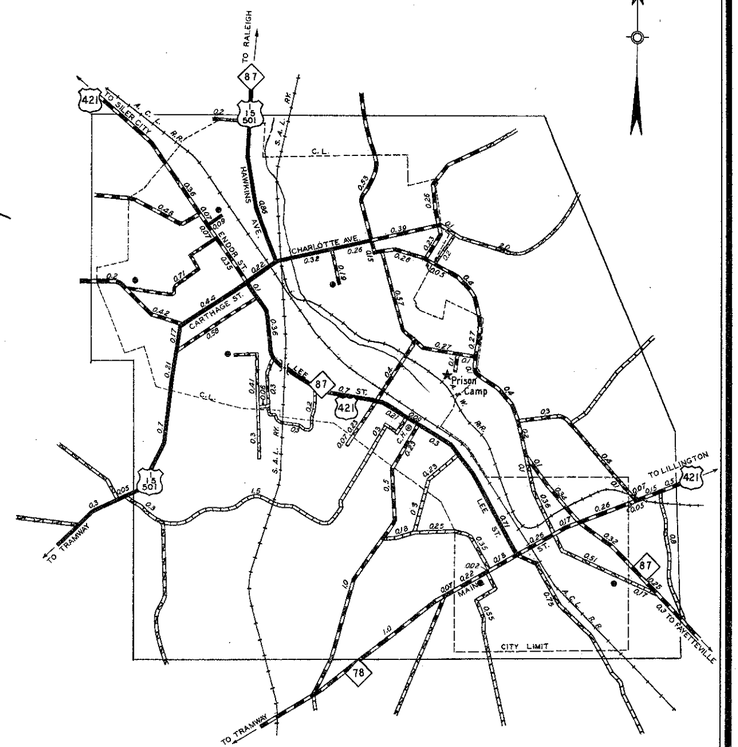

SANFORD

SCALE
0 0.5 1 Mi.

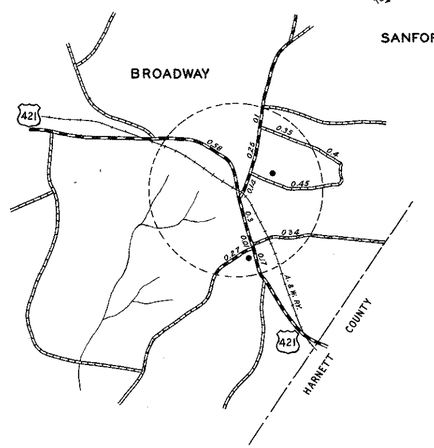

LEGEND

- PAVED ROAD – HIGH TYPE
- BITUMINOUS SURFACED ROAD – B.S.T.
- METAL SURFACED ROAD
- SOIL SURFACED ROAD
- GRADED AND DRAINED ROAD
- UNIMPROVED ROAD
- PRIMITIVE ROAD
- RAILROAD
- GRADE SEPARATION
- COUNTY SEAT ALSO INCORPORATED CITY
- SCHOOL
- CHURCH
- TRIANGULATION STATION
- FOREST SERVICE LOOKOUT STATION
- 64 UNITED STATES HIGHWAY
- 27 STATE HIGHWAY

8–30–49	
2–24–49	
12–22–48	
10–28–48	
4–29–48	
8–28–47	
3–9–47	
9–27–46	
7–25–46	
5–29–46	
11–28–45	
7–25–45	
3–23–45	
12–1–44	
REVISED	

LEE

NORTH CAROLINA
STATE HIGHWAY AND PUBLIC WORKS COMMISSION
1949

LENOIR COUNTY

SECOND DIVISION

SCALE MILES

0 1 2 3 4

GREENE COUNTY

WAYNE COUNTY

DUPLIN COUNTY

JONES COUNTY

CRAVEN COUNTY

PITT COUNTY

ONSLOW COUNTY

SAULSTON

LANGSTON

HOOD SWAMP

GOLDSBORO

NEUSOM

BEST

JASON

ARBA

SNOW HILL

HOOKERTON

SCUFFLETON

AYDEN

HANRAHANS

GRIFTON

ST. JOHN

QUINERLY

FORT BARNWELL

Hugo

BROWNTOWN X ROADS

Institute

Dawson

Newborn X Roads

AIR PORT

Grainger

La Grange

SUTTONS MILL PONDS

Mays Store

CASWELL TRAINING SCHOOL

INSET

Falling Creek

KINSTON

Prison Camp

KELLYS POND

WISE FORK

SEVEN SPRINGS

Jacksons Store

Sandy Bottom

Albrittons

Loftins X Roads

Strabane

Liddell

Woodington

Elm Grove

BEARWELL POCOSIN

Deep Run

HOLTS

SCOTTS STORE

KORNEGAY

Pink Hill

Irvings X Road

PLEASANT HILL

PHILLIPS X ROADS

COMBS FORK

TRENTON

HARGETTS STORE

TAYLORS CORNER

COMFORT

SARECTA

POTTERS HILL

DOVER

NORTH CAROLINA

ATLANTIC

TRACY SWAMP

NEUSE RIVER

TRENT RIVER

CONTENTNEA CREEK

FALLING CREEK

BRIERY RUN

HUDNELL SWAMP

STONY CREEK

JERICHO RUN

MOSELY CREEK

WHEAT SWAMP

SWIFT CREEK

SOUTHWEST CREEK

TUCKAHOE

LA GRANGE

SCALE 0 0.5 MI.

KINSTON AND DEEP RUN

SCALE 0 0.5 1 MI.

PINK HILL

SCALE 0 0.5 MI.

DEEP RUN

KINSTON

LEGEND

- PAVED ROAD – HIGH TYPE
- BITUMINOUS SURFACED ROAD – B. S. T.
- METAL SURFACED ROAD
- SOIL SURFACED ROAD
- GRADED AND DRAINED ROAD
- UNIMPROVED ROAD
- PRIMITIVE ROAD
- RAILROAD
- GRADE SEPARATION
- COUNTY SEAT ALSO INCORPORATED CITY
- SCHOOL
- CHURCH
- TRIANGULATION STATION
- FOREST SERVICE LOOKOUT STATION
- UNITED STATES HIGHWAY
- STATE HIGHWAY

NORTH CAROLINA
STATE HIGHWAY AND PUBLIC WORKS COMMISSION
1949

6	30 – 49
4	28 – 49
9	30 – 48
7	29 – 48
4	1 – 48
8	28 – 47
2	12 – 47
6	27 – 46
2	9 – 45
12	1 – 44

REVISED

LENOIR

LINCOLN COUNTY

NINTH DIVISION

SCALE
MILES
0 1 2 3 4



6—30—49
6—7—49
12—2—48
10—28—48
12—16—47
8—28—47
7—30—47
5—28—47
4—24—47
1—22—47
11—27—46
5—29—46
11—28—45
9—29—45
5—23—45
1—26—45
12—1—44
REVISED

LINCOLN

NORTH CAROLINA
STATE HIGHWAY AND PUBLIC WORKS COMMISSION
1949

LEGEND

- PAVED ROAD—HIGH TYPE
- BITUMINOUS SURFACED ROAD—B.S.T.
- METAL SURFACED ROAD
- SOIL SURFACED ROAD
- GRADED AND DRAINED ROAD
- UNIMPROVED ROAD
- PRIMITIVE ROAD
- RAILROAD
- GRADE SEPARATION
- COUNTY SEAT ALSO INCORPORATED CITY
- SCHOOL
- CHURCH
- TRIANGULATION STATION
- FOREST SERVICE LOOKOUT STATION
- UNITED STATES HIGHWAY
- STATE HIGHWAY

LINCOLN COUNTY
SUPPLEMENT
NINTH DIVISION

SCALE
0 0.5 1 Mi.

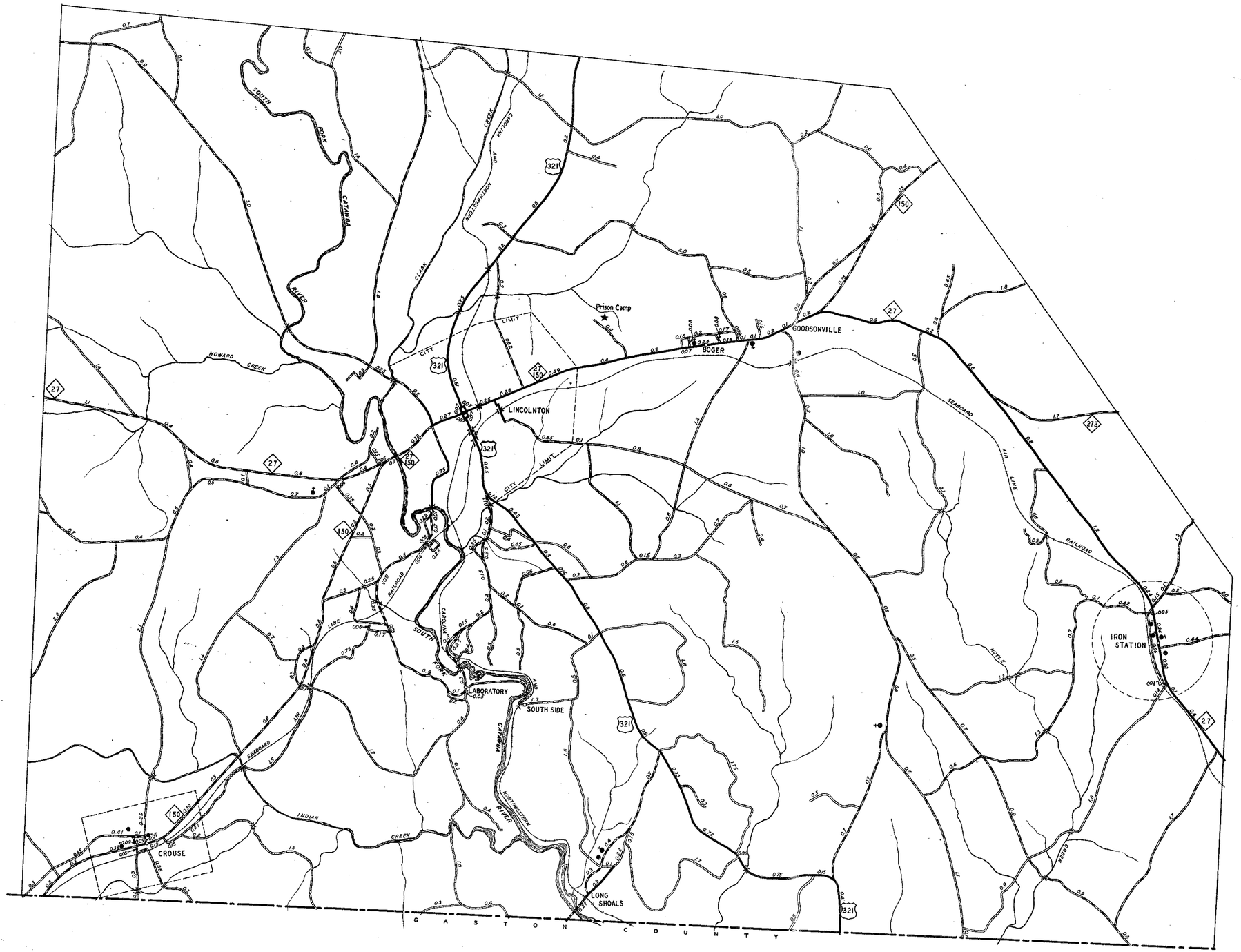

LINCOLNTON & VICINITY

CATAWBA CO.
LINCOLN CO.

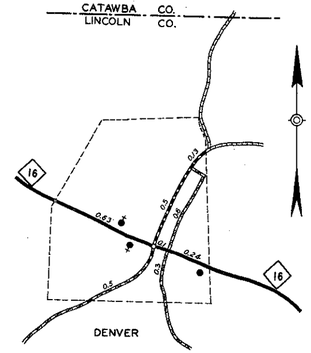

LEGEND

- PAVED ROAD- HIGH TYPE
- BITUMINOUS SURFACED ROAD - B.S.T.
- METAL SURFACED ROAD
- SOIL SURFACED ROAD
- GRADED AND DRAINED ROAD
- UNIMPROVED ROAD
- PRIMITIVE ROAD
- RAILROAD
- GRADE SEPARATION
- COUNTY SEAT ALSO INCORPORATED CITY
- SCHOOL
- CHURCH
- TRIANGULATION STATION
- FOREST SERVICE LOOKOUT STATION
- 64 UNITED STATES HIGHWAY
- 27 STATE HIGHWAY

NORTH CAROLINA
STATE HIGHWAY AND PUBLIC WORKS COMMISSION
1949

SHEET 2 OF 2

LINCOLN SUPP.

6-30-49
6-7-49
10-23-48
7-29-48
2-26-48
12-18-47
7-30-47
1-22-47
11-27-46
5-29-46

MACON COUNTY

TENTH DIVISION

SCALE MILES

0 1 2 3 4

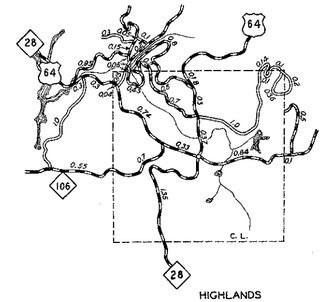

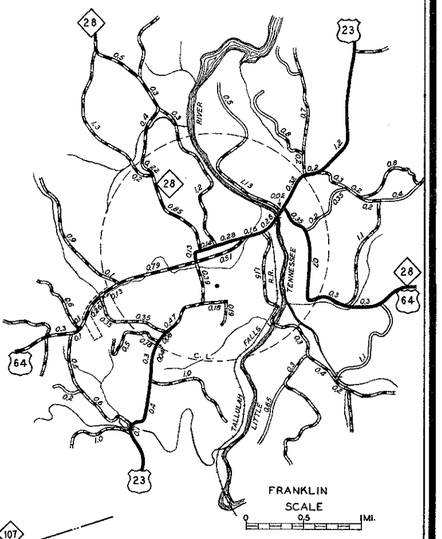

LEGEND

- PAVED ROAD - HIGH TYPE
- BITUMINOUS SURFACED ROAD - B.S.T.
- METAL SURFACED ROAD
- SOIL SURFACED ROAD
- GRADED AND DRAINED ROAD
- UNIMPROVED ROAD
- PRIMITIVE ROAD
- RAILROAD
- GRADE SEPARATION
- COUNTY SEAT ALSO INCORPORATED CITY
- SCHOOL
- CHURCH
- TRIANGULATION STATION
- FOREST SERVICE LOOKOUT STATION
- UNITED STATES HIGHWAY (64)
- STATE HIGHWAY (27)

REVISED
6-30-49
4-28-49
3-31-49
9-30-48
7-29-48
6-30-48
12-15-47
7-30-47
3-27-47
1-22-47
6-27-46
4-24-46
2-27-46
8-29-45
12-1-44

MACON

NORTH CAROLINA
STATE HIGHWAY AND PUBLIC WORKS COMMISSION
1949

MADISON · COUNTY

TENTH DIVISION

SCALE
MILES
0 1 2 3 4

INSET WALNUT ①

TENNESSEE

TENNESSEE

HAYWOOD COUNTY

BUNCOMBE COUNTY

YANCEY COUNTY

MITCHELL COUNTY

TO GREENEVILLE

TO JOHNSON CITY

TO JOHNSON CITY

TO NEWPORT

TO DELLWOOD

TO WAYNESVILLE

BURNSVILLE

PENSACOLA

BARNARDSVILLE

STOCKSVILLE

WEAVERVILLE

ASHEVILLE

LEICESTER

JUPITER

FLAT CREEK

ALEXANDER

Whiterock

Big Laurel

Sodom

Stackhouse

Hot Springs

Walnut ① INSET

Walnut Creek

Grapevine

Bluff

Worley

Big Pine

Spring Cr

Trust

Luck

Canton

Redmon

MARSHALL

Peters-burg

Mars Hill

Buckner

Paint Fork

Foust

Swiss

Gald Creek

Sandymush

Betsey's Gap El. 3885

Max Patch Mtn El. 4880

Big Butt

Bearpen Ridge

Huckleberry Ridge

Seng Gap Ridge

Alum Ridge

Golden Ridge

Dans High Ridge

Round Top Mtn

Rich Mtn

Deep Park Mtn

Walnut Mtns.

Sugar Loaf Mtn.

Potato Gap Mtn.

Rich Land Mtn

Peter Cove Mtn.

Snake Den Mtn.

Big Laurel

Little Laurel

Roaring Fork

Little Spring Creek

Meadow Fork

Sugar Cr

Little Sandymush

Big Pine

Spring Creek

Seven Fork

Ivy River

Paint Fork

Terry Fork

Little Ivy

Big Ivy

Laurel Fork

Hurricane Cr

French Broad

Big Laurel Cr

Little Laurel

Spring Cr

Little Spring Cr

Sugar Cr

Little Sandymush

Big Pine Cr

Seven Fork

Ivy River

Paint Fork

Terry Fork

Little Ivy

Big Ivy

Laurel Fork

Hurricane Cr

MADISON COUNTY
SUPPLEMENT
TENTH DIVISION

SCALE
0 0.5 1 Mi.

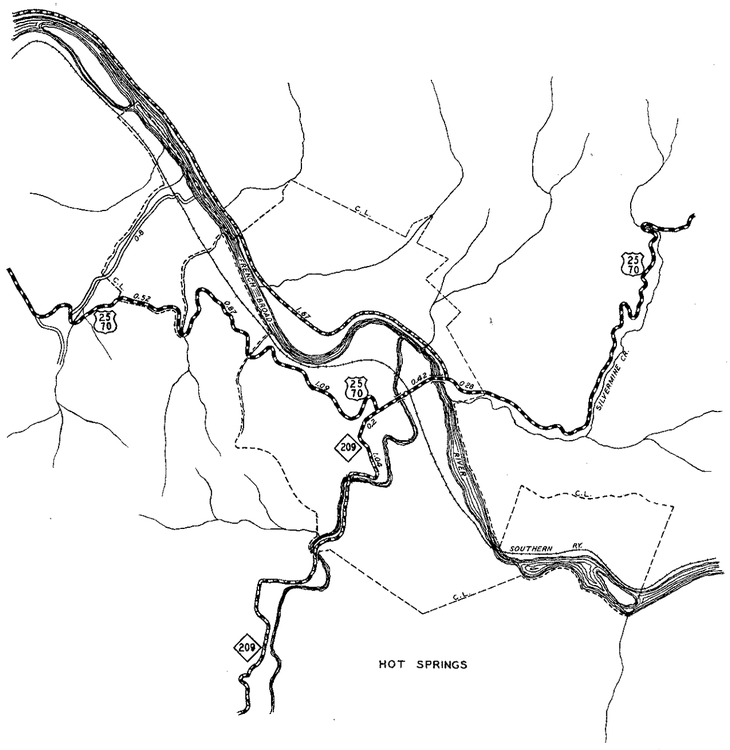

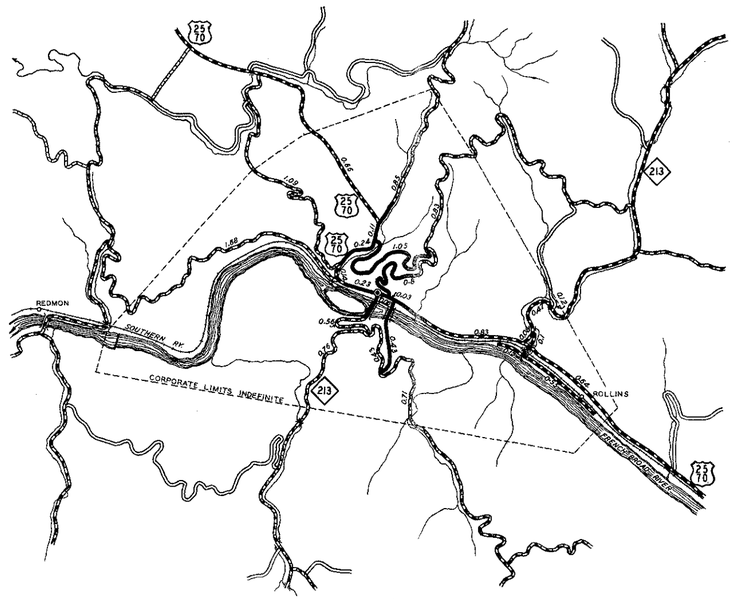

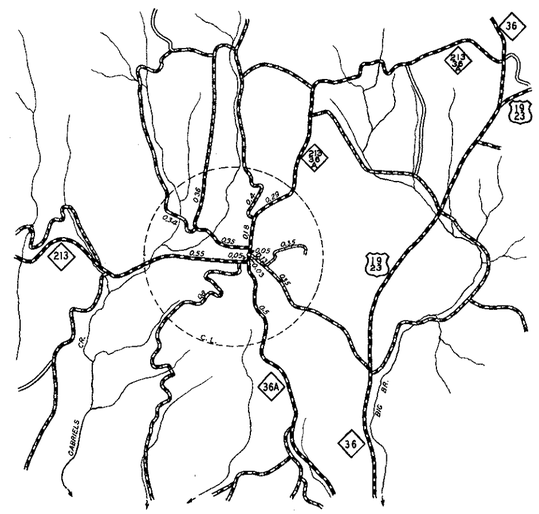



LEGEND

- PAVED ROAD - HIGH TYPE
- BITUMINOUS SURFACED ROAD - B.S.T.
- METAL SURFACED ROAD
- SOIL SURFACED ROAD
- GRADED AND DRAINED ROAD
- UNIMPROVED ROAD
- PRIMITIVE ROAD
- RAILROAD
- GRADE SEPARATION
- COUNTY SEAT ALSO INCORPORATED CITY
- SCHOOL
- CHURCH
- TRIANGULATION STATION
- FOREST SERVICE LOOKOUT STATION
- 64 UNITED STATES HIGHWAY
- 27 STATE HIGHWAY

6-30-49
11-20-48
REVISED

NORTH CAROLINA
STATE HIGHWAY AND PUBLIC WORKS COMMISSION
1949

MARTIN COUNTY

FIRST DIVISION

SCALE MILES

0 1 2 3 4

HALIFAX COUNTY

BERTIE COUNTY

EDGECOMBE COUNTY

PITT COUNTY

BEAUFORT COUNTY

WASHINGTON COUNTY

SCOTLAND NECK

ROSENEATH

PALMYRA

HOBGOOD

LAWRENCE

SPEED

COAKLEY

DOGTOWN

MILDRED

CONETOE

BETHEL

WHITEHURST

LEENS

STOKES

STATON

HOUSE

GREENVILLE

PACTOLUS

YANKEE HALL

LATHAM

OLD FORD

LEGGETTS X ROADS

MAYOS X ROADS

WOODVILLE

REPUBLICAN

CAHABA

DREW

QUITSNA

CRABTOWN

WINDSOR

ELLIS STORE

MERRY HILL

WOODARD

MACKEYS

WESTOVER

ROPER

PLYMOUTH

WILLIAMSTON

Darden

Jamesville

ROBERSONVILLE

Oak City

Hamilton

Hassell

Gold Point

Everetts

Robersonville

Parmele

Prison Camp

Beargrass

Smithwick

JAMESVILLE

ROANOKE RIVER

ROANOKE

TRANTERS

CONOHO

SWIFT

SWAMP

CREEK

ATLANTIC COAST LINE RAILROAD

A.C.L. R.R.

N.S. R.R.

TO OAK CITY

CITY LIMIT

HASSELL

OAK CITY

PARMELE

SKETCHES

TO VISIT

BEARGRASS

EVERETTS

GOLD POINT

WILLIAMSTON

JAMESVILLE

0 0.5 1 Mi.

LEGEND

- PAVED ROAD – HIGH TYPE
- BITUMINOUS SURFACED ROAD – B.S.T.
- METAL SURFACED ROAD
- SOIL SURFACED ROAD
- GRADED AND DRAINED ROAD
- UNIMPROVED ROAD
- PRIMITIVE ROAD
- RAILROAD
- GRADE SEPARATION
- COUNTY SEAT ALSO INCORPORATED CITY
- SCHOOL
- CHURCH
- TRIANGULATION STATION
- FOREST SERVICE LOOKOUT STATION
- 64 UNITED STATES HIGHWAY
- 27 STATE HIGHWAY

6 – 30 – 49
2 – 24 – 49
12 – 2 – 48
9 – 30 – 48
7 – 29 – 48
6 – 29 – 48
12 – 18 – 47
6 – 28 – 47
6 – 29 – 46
4 – 24 – 46
2 – 27 – 45
10 – 24 – 45
4 – 30 – 45
12 – 1 – 44
REVISED

MARTIN

NORTH CAROLINA
STATE HIGHWAY AND PUBLIC WORKS COMMISSION
1949

McDOWELL COUNTY

NINTH DIVISION

SCALE

MILES 0 1 2 3 4

NORTH CAROLINA
STATE HIGHWAY AND PUBLIC WORKS COMMISSION

1949

REVISED
12-1-44
1-4-45
2-9-45
3-23-45
4-30-45
5-23-45
8-28-45
9-26-45
10-24-45
6-27-46
9-27-46
10-30-46
1-22-47
2-12-47
5-6-47
3-27-47
12-18-47
4-1-48
12-22-48
5-24-49
6-30-49

McDOWELL

SHEET 1 OF 2

LEGEND

- PAVED ROAD - HIGH TYPE
- BITUMINOUS SURFACED ROAD - B.S.T.
- METAL SURFACED ROAD
- SOIL SURFACED ROAD
- GRADED AND DRAINED ROAD
- UNIMPROVED ROAD
- PRIMITIVE ROAD
- RAILROAD
- GRADE SEPARATION
- COUNTY SEAT ALSO INCORPORATED CITY
- SCHOOL
- CHURCH
- TRIANGULATION STATION
- FOREST SERVICE LOOKOUT STATION
- UNITED STATES HIGHWAY
- STATE HIGHWAY

McDOWELL COUNTY
SUPPLEMENT
NINTH DIVISION

SCALE 0 0.5 1 Mi.

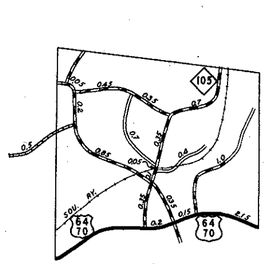

INSET ① NEBO

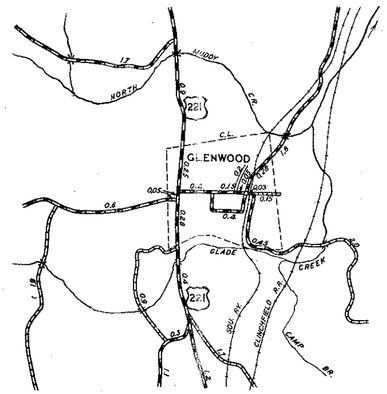

GLENWOOD

MARION & VICINITY
INSET ③

OLD FORT
INSET ②

LEGEND

- PAVED ROAD - HIGH TYPE
- BITUMINOUS SURFACED ROAD - B.S.T.
- METAL SURFACED ROAD
- SOIL SURFACED ROAD
- GRADED AND DRAINED ROAD
- UNIMPROVED ROAD
- PRIMITIVE ROAD
- RAILROAD
- GRADE SEPARATION
- COUNTY SEAT ALSO INCORPORATED CITY
- SCHOOL
- CHURCH
- TRIANGULATION STATION
- FOREST SERVICE LOOKOUT STATION
- 64 UNITED STATES HIGHWAY
- 27 STATE HIGHWAY

NORTH CAROLINA
STATE HIGHWAY AND PUBLIC WORKS COMMISSION

1949

SHEET 2 OF 2

REVISED
6-30-48
2-24-48
12-22-48
10-28-48
12-18-47
11-6-47
10-2-47
8-28-47
3-6-47
2-12-47
1-22-47
11-27-46
10-30-46
9-27-46
7-25-46
6-27-46
5-29-46
4-24-46
10-24-45
9-26-45
8-29-45
8-23-45
4-30-45
3-23-45
2-9-45
1-4-45
12-1-44

McDOWELL SUPP.

MECKLENBURG COUNTY

SEVENTH DIVISION

SCALE
MILES
0 1 2 3 4

SCALE OF TOWNS
0 500 1000 1500 FEET

REVISED
6—30—49
4—26—49
2—24—49
12—22—48
9—30—48
8—26—48
6—30—48
2—4—48
12—18—47
7—26—47
5—6—47
8—29—46
7—1—46
1—9—46
8—29—45
4—30—45
3—23—45
12—1—44

MECKLENBURG

LEGEND

- PAVED ROAD—HIGH TYPE
- BITUMINOUS SURFACED ROAD—B.S.T.
- METAL SURFACED ROAD
- SOIL SURFACED ROAD
- GRADED AND DRAINED ROAD
- UNIMPROVED ROAD
- PRIMITIVE ROAD
- RAILROAD
- GRADE SEPARATION
- COUNTY SEAT ALSO INCORPORATED CITY
- SCHOOL
- CHURCH
- TRIANGULATION STATION
- FOREST SERVICE LOOKOUT STATION
- 64 UNITED STATES HIGHWAY
- 27 STATE HIGHWAY

NOTE

FOR DETAIL MAP OF CHARLOTTE AND VICINITY:
SEE SUPPLEMENT SHEET

NORTH CAROLINA
STATE HIGHWAY AND PUBLIC WORKS COMMISSION
1949

SHEET 1 OF 2

MECKLENBURG COUNTY

SUPPLEMENT

SEVENTH DIVISION

CHARLOTTE AND VICINITY

TO CHARLOTTE

THRIFT INSET ①

TO PINEVILLE

TO ALBEMARLE

TO MONROE

TO WAXHAW

CANNON AIRPORT

NORTH CAROLINA
STATE HIGHWAY AND PUBLIC WORKS COMMISSION
1949

SHEET 2 OF 2

MECKLENBURG SUPP.

REVISED
6—30—49
4—28—49
2—24—49
12—22—48
9—20—48
6—30—48
7—4—48
12—18—47
5—28—47
3—6—47
8—23—46
7—3—46
1—9—46
8—29—45
4—30—45
3—23—45
12—1—44

LEGEND

- PAVED ROAD - HIGH TYPE
- BITUMINOUS SURFACED ROAD - B.S.T.
- METAL SURFACED ROAD
- SOIL SURFACED ROAD
- GRADED AND DRAINED ROAD
- UNIMPROVED ROAD
- PRIMITIVE ROAD
- RAILROAD
- GRADE SEPARATION
- COUNTY SEAT ALSO INCORPORATED CITY
- SCHOOL
- CHURCH
- TRIANGULATION STATION
- FOREST SERVICE LOOKOUT STATION
- UNITED STATES HIGHWAY
- STATE HIGHWAY

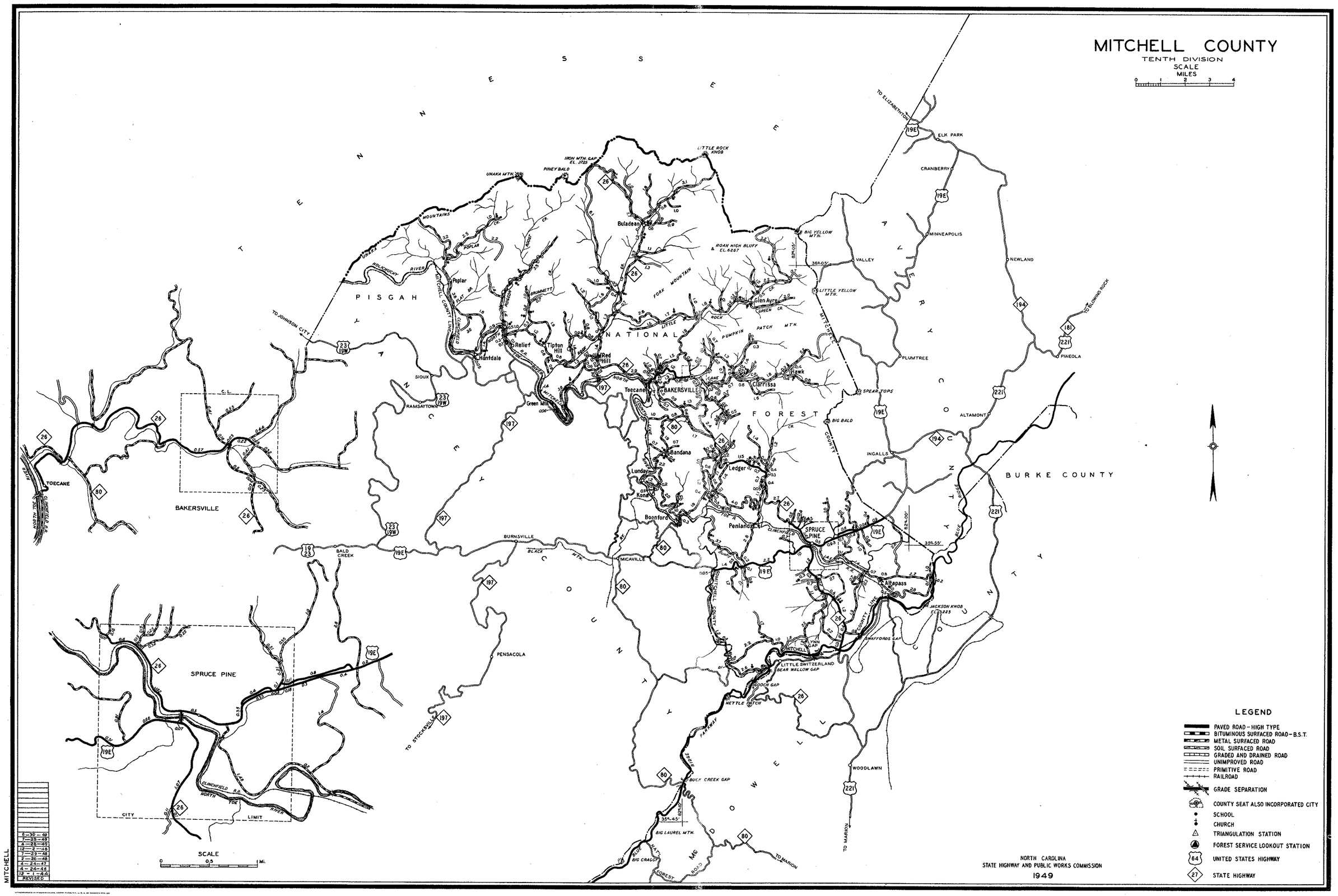
MITCHELL COUNTY
TENTH DIVISION
SCALE
MILES
0 1 2 3 4
TENNESSEE
PISGAH NATIONAL FOREST
YANCEY COUNTY
AVERY COUNTY
BURKE COUNTY
MCDOWELL COUNTY
TO ELIZABETHTON
ELK PARK
CRANBERRY
MINNEAPOLIS
NEWLAND
TO BLOWING ROCK
PINEOLA
PLUMTREE
ALTAMONT
INGALLS
VALLEY
TO JOHNSON CITY
SIOUX
RAMSAYTOWN
TOECANE
BAKERSVILLE
BALD CREEK
BURNSVILLE
MICAVILLE
PENSACOLA
TO STOCKSVILLE
SPRUCE PINE
CITY LIMIT
SCALE
0 0.5 1 Mi.
Poplar
Relief
Huntdale
Tipton Hill
Red Hill
Green Mtn.
Toecane
BAKERSVILLE
Buladean
Glen Ayre
Clarrissa
Hawk
Bandana
Lunday
Kona
Boonford
Ledger
Penland
SPRUCE PINE
Altapass
MITCHELL
LITTLE SWITZERLAND
WOODLAWN
TO MARION
UNAKA MTN.
PINEY BALD
IRON MTN. GAP EL. 3725
LITTLE ROCK KNOB
ROAN HIGH BLUFF EL. 6267
BIG YELLOW MTN.
LITTLE YELLOW MTN.
SPEAR TOPS
BIG BALD
JACKSON KNOB EL. 3225
SWAFFORDS GAP
BEAR WALLOW GAP
GOOCH GAP
NETTLE PATCH
BUCK CREEK GAP
BIG LAUREL MTN.
BIG CRAGGY
NATL FOREST ROAD
BLUE RIDGE PARKWAY
NOLICHUCKY RIVER
NORTH TOE RIVER
CLINCHFIELD R.R.
MITCHELL COUNTY LINE
LEGEND
PAVED ROAD - HIGH TYPE
BITUMINOUS SURFACED ROAD - B.S.T.
METAL SURFACED ROAD
SOIL SURFACED ROAD
GRADED AND DRAINED ROAD
UNIMPROVED ROAD
PRIMITIVE ROAD
RAILROAD
GRADE SEPARATION
COUNTY SEAT ALSO INCORPORATED CITY
SCHOOL
CHURCH
TRIANGULATION STATION
FOREST SERVICE LOOKOUT STATION
UNITED STATES HIGHWAY
STATE HIGHWAY
NORTH CAROLINA
STATE HIGHWAY AND PUBLIC WORKS COMMISSION
1949
MITCHELL
6-30-49
7-28-49
4-28-49
12-2-48
7-29-48
2-26-48
4-24-47
4-24-46
12-1-44
REVISED

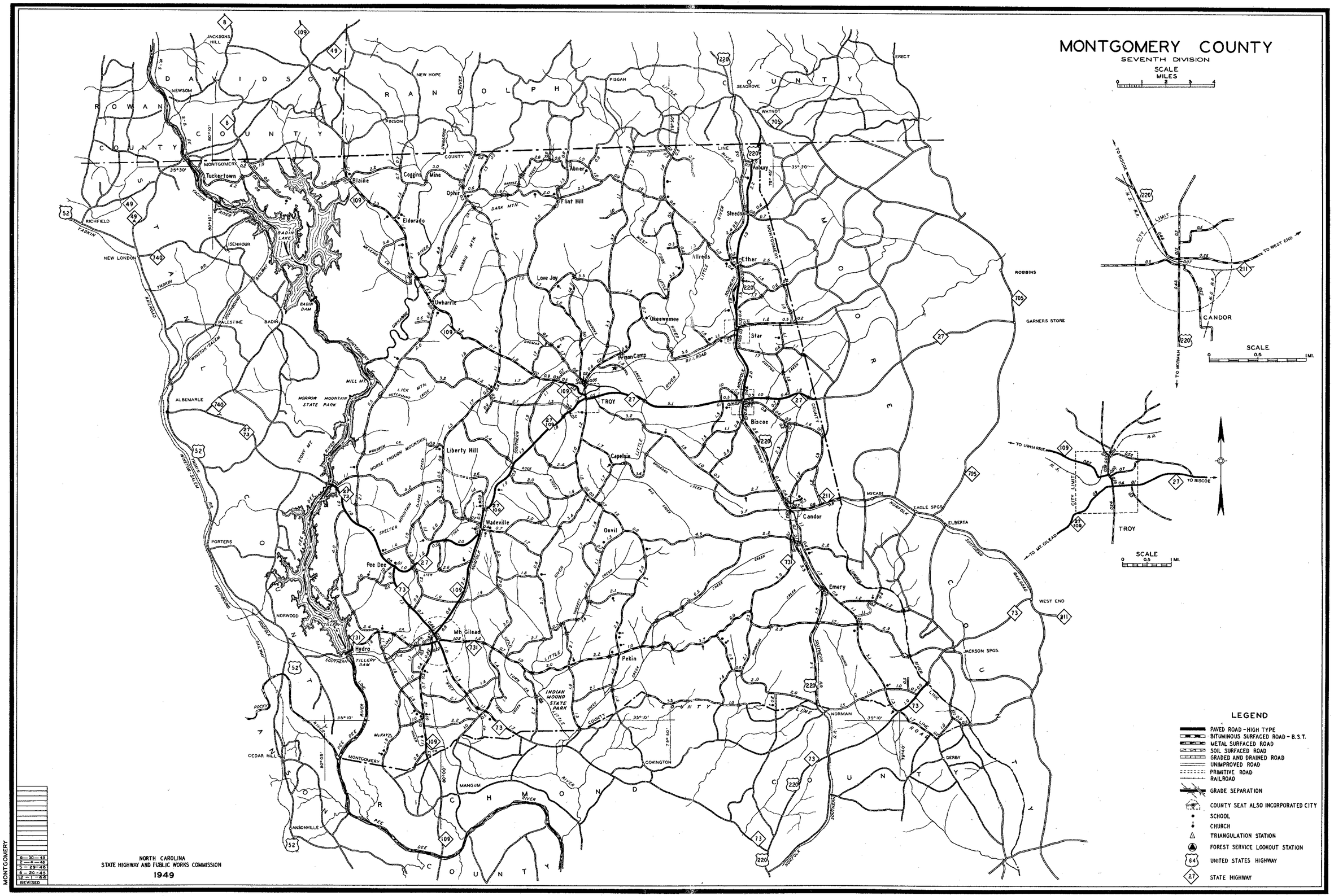
MONTGOMERY COUNTY
SEVENTH DIVISION
SCALE
MILES
0 1 2 3 4
LEGEND
PAVED ROAD - HIGH TYPE
BITUMINOUS SURFACED ROAD - B.S.T.
METAL SURFACED ROAD
SOIL SURFACED ROAD
GRADED AND DRAINED ROAD
UNIMPROVED ROAD
PRIMITIVE ROAD
RAILROAD
GRADE SEPARATION
COUNTY SEAT ALSO INCORPORATED CITY
SCHOOL
CHURCH
TRIANGULATION STATION
FOREST SERVICE LOOKOUT STATION
UNITED STATES HIGHWAY
STATE HIGHWAY
NORTH CAROLINA
STATE HIGHWAY AND PUBLIC WORKS COMMISSION
1949
MONTGOMERY
6-30-49
2-4-48
5-29-48
8-20-45
12-1-44
REVISED
DAVIDSON
RANDOLPH
ROWAN
STANLY
MOORE
ANSON
RICHMOND
COUNTY
Tuckertown
Blaine
Coggins Mine
Ophir
Abner
Flint Hill
Eldorado
Uwharrie
Love Joy
Allreds
Steeds
Ether
Asbury
Star
Okeewemee
Prison Camp
TROY
Biscoe
Capelsie
Liberty Hill
Wadeville
Onvil
Candor
Emery
Pee Dee
Mt. Gilead
Hydro
Pekin
INDIAN MOUND STATE PARK
MORROW MOUNTAIN STATE PARK
BADIN LAKE
BADIN DAM
TILLERY DAM
CANDOR
TROY
TO BISCOE
TO WEST END
TO NORMAN
TO UWHARRIE
TO MT. GILEAD
SCALE
0 0.5 1 MI.
NEW LONDON
RICHFIELD
ISENHOUR
PALESTINE
BADIN
ALBEMARLE
PORTERS
NORWOOD
CEDAR HILL
ANSONVILLE
MANGUM
COVINGTON
NORMAN
DERBY
JACKSON SPGS.
WEST END
ELBERTA
EAGLE SPGS.
MCCAIN
ROBBINS
GARNERS STORE
ERECT
SEAGROVE
WHYNOT
PISGAH
NEW HOPE
PINSON
NEWSOM
JACKSONS HILL
MONTGOMERY
COUNTY LINE
YADKIN RIVER
PEE DEE RIVER
LITTLE RIVER
NORFOLK SOUTHERN RAILROAD
SOUTHERN RAILROAD
WINSTON-SALEM RAILWAY
MILL MT.
LICK MTN.
HORSE TROUGH MOUNTAIN
SHELTER MOUNTAIN
STONY MT.
DARK MTN.
MORRIS MTN.
WEST FORK
LITTLE RIVER
SEVENS CREEK
BROMAR CR.
DUTCHMANS CREEK
WOODROW CR.
ROCK CREEK
BIG CREEK
LUMBER RIVER
LITTLE CREEK
CREEK
35°30'
35°10'
80°10'
80°05'
80°00'
79°50'
79°40'

MOORE COUNTY

SIXTH DIVISION

SCALE MILES

0 1 2 3 4

RANDOLPH COUNTY

CHATHAM COUNTY

MONTGOMERY COUNTY

RICHMOND COUNTY

SCOTLAND COUNTY

HARNETT COUNTY

LEE COUNTY

FORT BRAGG MILITARY RESERVATION

WHYNOT

ASBURY

STEED

ALFREDS

ETHER

OKEEWEMEE

STAR

BISCOE

CANDOR

EMERY

NORMAN

DERBY

ELLERBE

Jug Town

High Falls

Glendon

Leaman

McConnell

Robbins

Putnam

Hallison

Spies

Gardners Store

West Philadelphia

Big Oak

CARTHAGE

Prison Camp

Samarcand

Eagle Spgs.

Elberta

Harris

Hill Crest

Cameron

Eastwood

West End

Taylor Town

Jackson Spgs.

KNOLLWOOD FIELD

Pinehurst

Niagara

Manly

Southern Pines

Vina Vista

Roseland

Aberdeen

PAGES TOMB

Pinebluff

Keyser

ASHLEY HEIGHTS

McCAIN

MONTROSE

HOFFMAN

Vass

Lakeview

GOV. WILLIAMS TOMB

WHITE HILL

TRAMWAY

LEMON SPGS.

SANFORD

JONESBORO

OLIVIA

PINEVIEW

JOHNSONVILLE

LOBELIA

SANDHILLS GAME MANAGEMENT AREA

SANDHILLS GAME MANAGEMENT AREA

35°30'

35°20'

35°15'

35°05'

79°30'

79°20'

79°15'

79°25'

LEGEND

- PAVED ROAD - HIGH TYPE
- BITUMINOUS SURFACED ROAD - B.S.T.
- METAL SURFACED ROAD
- SOIL SURFACED ROAD
- GRADED AND DRAINED ROAD
- UNIMPROVED ROAD
- PRIMITIVE ROAD
- RAILROAD
- GRADE SEPARATION
- COUNTY SEAT ALSO INCORPORATED CITY
- SCHOOL
- CHURCH
- TRIANGULATION STATION
- FOREST SERVICE LOOKOUT STATION
- 64 UNITED STATES HIGHWAY
- 27 STATE HIGHWAY

NORTH CAROLINA
STATE HIGHWAY AND PUBLIC WORKS COMMISSION
1949

SHEET 1 OF 2

MOORE

6-30-49
3-31-49
2-24-49
10-28-48
5-4-48
11-6-47
10-2-47
5-9-47
1-22-47
11-27-46
10-30-46
6-24-46
1-9-46
5-23-45
4-30-45
1-26-45
12-1-44
REVISED

MOORE COUNTY

SUPPLEMENT

SIXTH DIVISION

SCALE 0 0.5 MI.

ROBBINS

CARTHAGE

SOUTHERN PINES

MANLY

CAMERON

MANLY, SOUTHERN PINES AND ABERDEEN

JACKSON SPRINGS

KEYSER

CAMERON AND VASS

LEGEND

- PAVED ROAD - HIGH TYPE
- BITUMINOUS SURFACED ROAD - B.S.T.
- METAL SURFACED ROAD
- SOIL SURFACED ROAD
- GRADED AND DRAINED ROAD
- UNIMPROVED ROAD
- PRIMITIVE ROAD
- RAILROAD
- GRADE SEPARATION
- COUNTY SEAT ALSO INCORPORATED CITY
- SCHOOL
- CHURCH
- TRIANGULATION STATION
- FOREST SERVICE LOOKOUT STATION
- UNITED STATES HIGHWAY
- STATE HIGHWAY

REVISED
12-1-44
2-9-45
4-30-45
7-25-45
5-23-45
10-30-46
2-4-48
10-26-48
6-30-49

MOORE SUPP.

NORTH CAROLINA
STATE HIGHWAY AND PUBLIC WORKS COMMISSION
1949


NASH COUNTY
FOURTH DIVISION
SCALE
MILES
0 1 2 3 4
WARREN COUNTY
HALIFAX COUNTY
FRANKLIN COUNTY
WAKE COUNTY
JOHNSTON COUNTY
WILSON COUNTY
EDGECOMBE COUNTY
INGLESIDE
LOUISBURG
STALLINGS X ROADS
MAPLEVILLE
JUSTICE
SEVEN PATHS
BUNN
SUTTON
PILOT
ZEBULON
EMIT
CENTERVILLE
WOOD
RINGWOOD
GLENVIEW
ENFIELD
GETHSEMANE
LEGGETT
HEARTSEASE
TARBORO
MERCER
PINETOPS
CRISP
WILBANKS
BRIDGERSVILLE
WILSON
NEWHOPE
DUNN X ROADS
ELM CITY
TOWN CREEK
SIMS
LAMM
STOTTS X ROADS
Aventon
Pittmans Store
Salem
Whitakers
Hilliardston
Taylors Store
Castalia
Gold Rock
Battleboro
Dukes
Gays Store
Red Oak
Drake
Dortches
Corinth
NASHVILLE
Prison Camp
Momeyer
Westry
Easons Store
ROCKY MOUNT
Spring Hope
Easonburg
Sandy Cross
Sharpsburg
Fraziers X Roads
Stanhope
Samaria
Taylors X Roads
Strickland X Roads
Mt. Pleasant
Middlesex
Bailey
LEGEND
PAVED ROAD - HIGH TYPE
BITUMINOUS SURFACED ROAD - B.S.T.
METAL SURFACED ROAD
SOIL SURFACED ROAD
GRADED AND DRAINED ROAD
UNIMPROVED ROAD
PRIMITIVE ROAD
RAILROAD
GRADE SEPARATION
COUNTY SEAT ALSO INCORPORATED CITY
SCHOOL
CHURCH
TRIANGULATION STATION
FOREST SERVICE LOOKOUT STATION
UNITED STATES HIGHWAY
STATE HIGHWAY
NORTH CAROLINA
STATE HIGHWAY AND PUBLIC WORKS COMMISSION
1949
SHEET 1 OF 2
NASH
REVISED

NASH COUNTY

SUPPLEMENT

FOURTH DIVISION

SCALE

0 0.5 1 MI

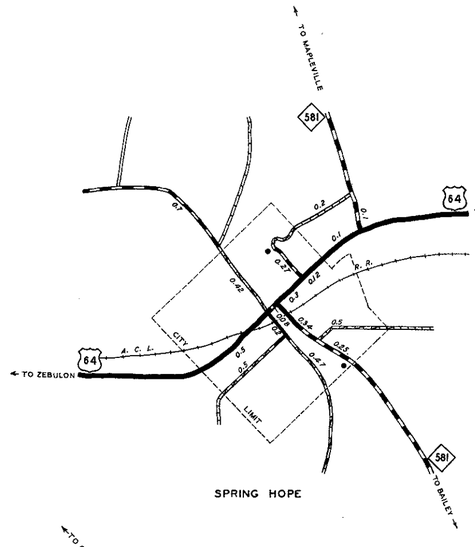

SPRING HOPE

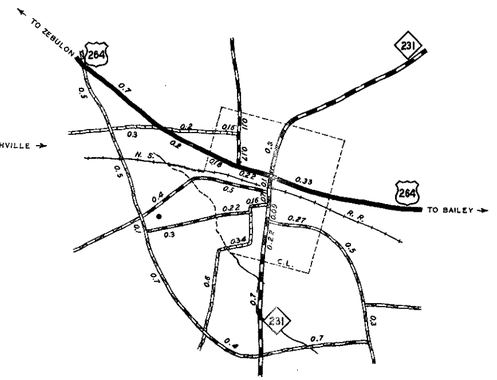

MIDDLESEX

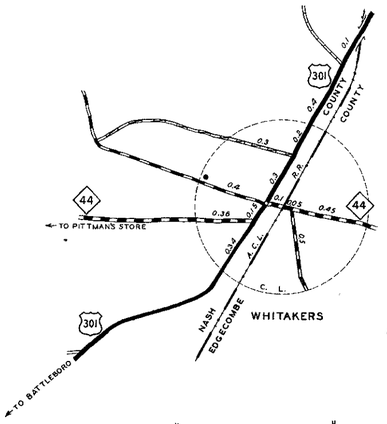

WHITAKERS

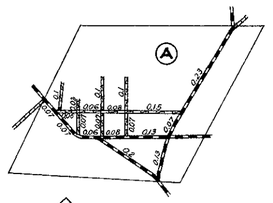

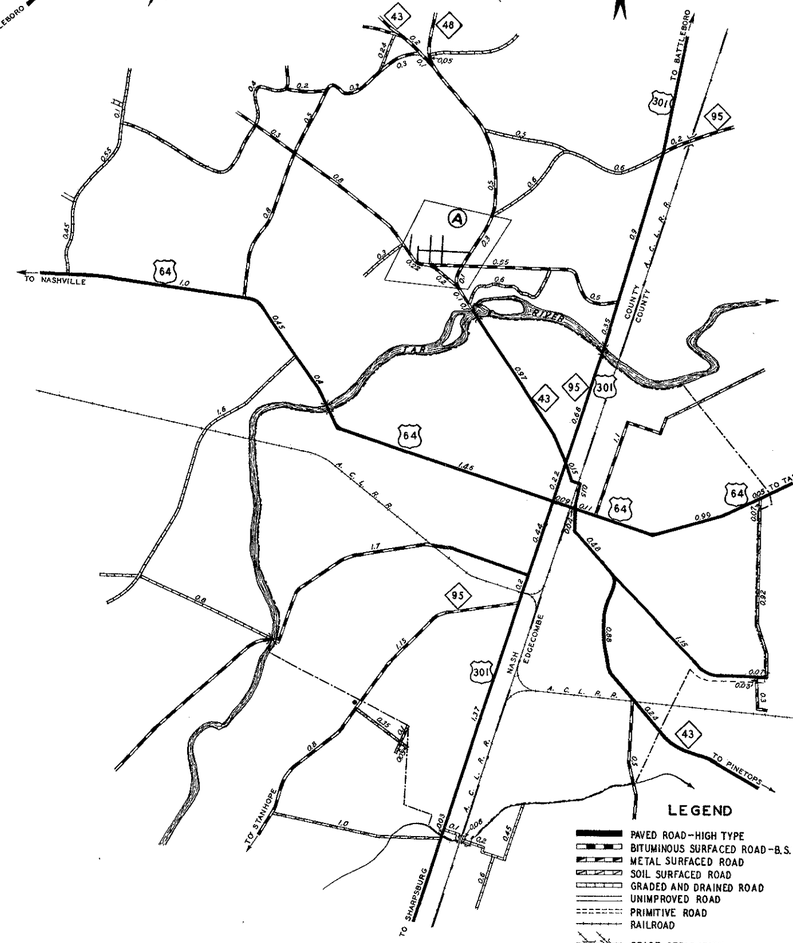

ROCKY MOUNT

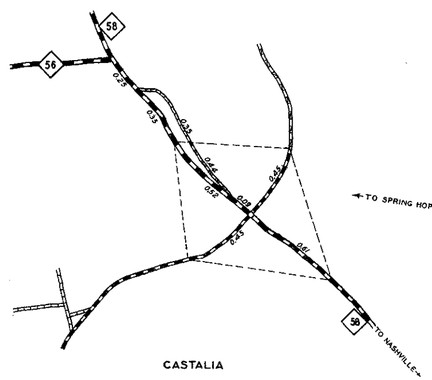

CASTALIA

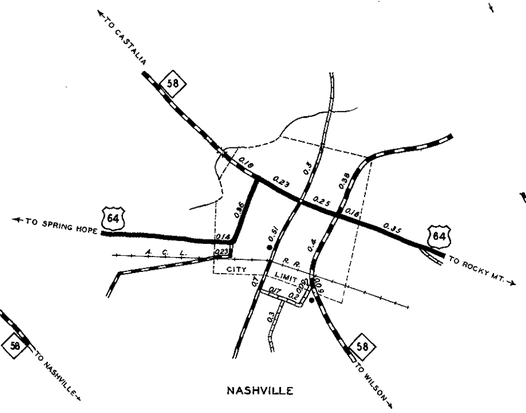

NASHVILLE

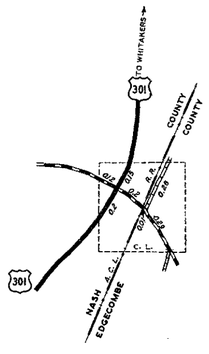

BATTLEBORO

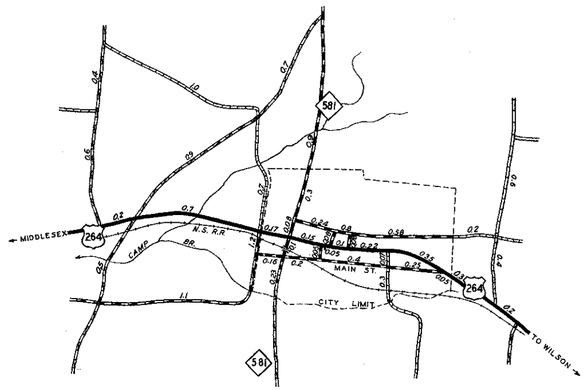

BAILEY

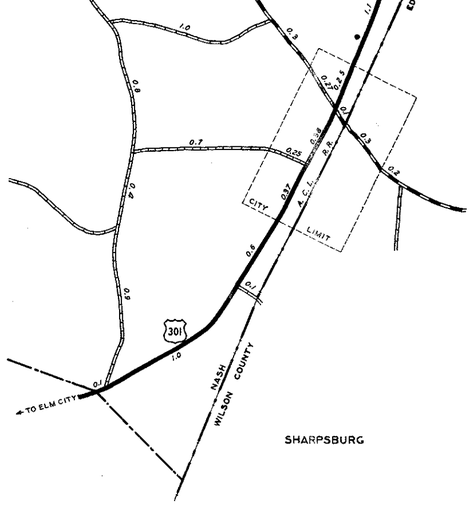

SHARPSBURG

LEGEND

- PAVED ROAD–HIGH TYPE
- BITUMINOUS SURFACED ROAD–B.S.T.
- METAL SURFACED ROAD
- SOIL SURFACED ROAD
- GRADED AND DRAINED ROAD
- UNIMPROVED ROAD
- PRIMITIVE ROAD
- RAILROAD
- GRADE SEPARATION
- COUNTY SEAT ALSO INCORPORATED CITY
- SCHOOL
- CHURCH
- TRIANGULATION STATION
- FOREST SERVICE LOOKOUT STATION
- 64 UNITED STATES HIGHWAY
- 27 STATE HIGHWAY

REVISED
9—30—49
4—29—48
2—4—48
8—28—47
6—26—47
11—27—46
8—20—46
4—24—46
11—28—45
10—24—45
12—1—44

NASH SUPP.

NORTH CAROLINA
STATE HIGHWAY AND PUBLIC WORKS COMMISSION
1949

SHEET 2 OF 2

NEW HANOVER COUNTY

THIRD DIVISION

SCALE
MILES
0 1 2 3 4

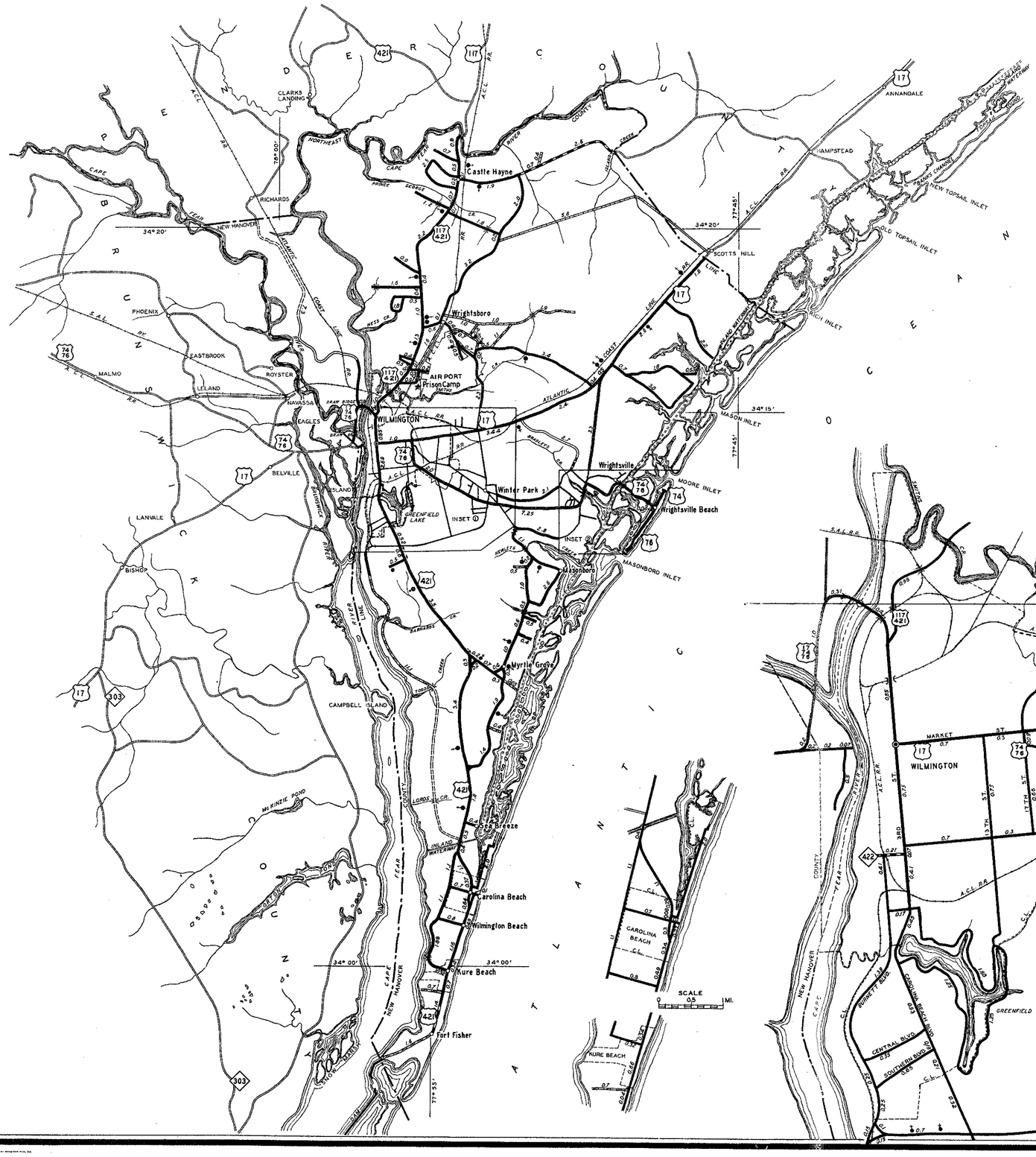

6-30-49
9-30-48
5-29-48
4-29-48
5-28-47
9-9-47
9-27-46
5-22-46
10-24-45
4-30-45
3-23-45
12-1-44
REVISED

NEW HANOVER

LEGEND

- PAVED ROAD – HIGH TYPE
- BITUMINOUS SURFACED ROAD – B.S.T.
- METAL SURFACED ROAD
- SOIL SURFACED ROAD
- GRADED AND DRAINED ROAD
- UNIMPROVED ROAD
- PRIMITIVE ROAD
- RAIL ROAD
- GRADE SEPARATION
- COUNTY SEAT ALSO INCORPORATED CITY
- SCHOOL
- CHURCH
- TRIANGULATION STATION
- FOREST SERVICE LOOKOUT STATION
- 64 UNITED STATES HIGHWAY
- 27 STATE HIGHWAY

NORTH CAROLINA
STATE HIGHWAY AND PUBLIC WORKS COMMISSION
1949

NORTHAMPTON COUNTY

FIRST DIVISION

SCALE MILES

0 1 2 3 4

TOWNS & INSET SCALE

0 0.5 Mi.

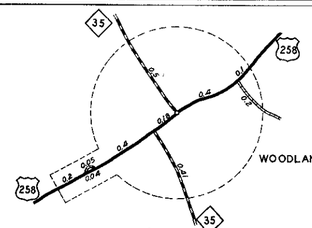

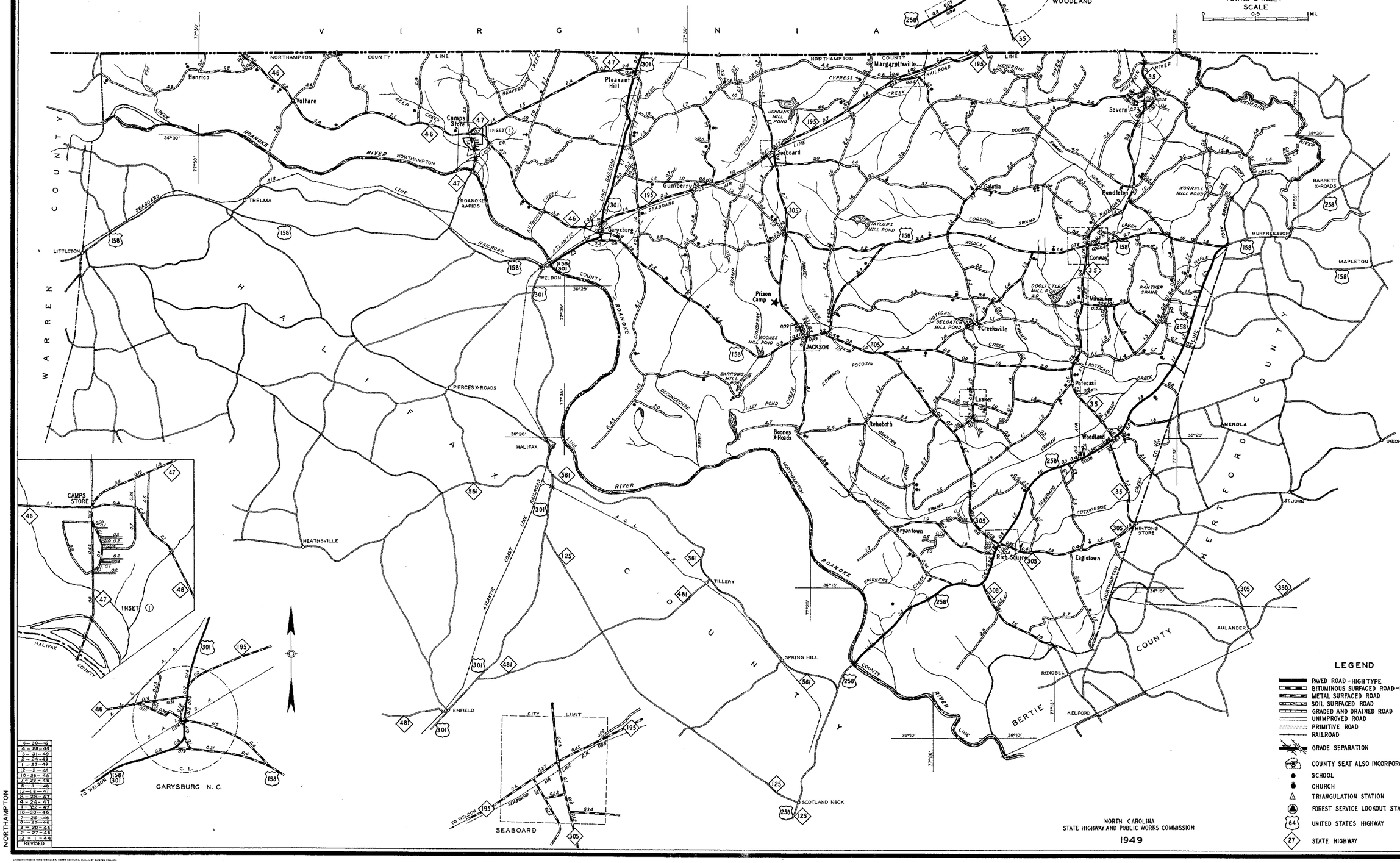
VIRGINIA
WARREN COUNTY
HALIFAX COUNTY
NORTHAMPTON COUNTY
HERTFORD COUNTY
BERTIE COUNTY
77°50'
77°30'
77°10'
77°05'
36°30'
36°25'
36°20'
36°15'
36°10'
77°35'
77°25'
77°20'
Henrico
Vultare
Camps Store
Pleasant Hill
Margarettsville
Severn
Seaboard
Gumberry
Galatia
Pendleton
Conway
Garysburg
Roanoke Rapids
THELMA
LITTLETON
WELDON
PIERCES X-ROADS
HALIFAX
HEATHSVILLE
ENFIELD
TILLERY
SPRING HILL
SCOTLAND NECK
Prison Camp
JACKSON
Creeksville
Potecasi
Lasker
Rehobeth
Boones X-Roads
Woodland
Bryantown
Rich Square
Eagletown
Milwaukee
MURFREESBORO
BARRETT X-ROADS
MAPLETON
WENDLA
UNION
ST. JOHN
MINTONS STORE
AULANDER
ROXOBEL
KELFORD
Roanoke River
Seaboard Air Line Railroad
Atlantic Coast Line Railroad
Cypress Creek
Jordans Mill Pond
Taylors Mill Pond
Boones Mill Pond
Barrows Mill Pond
Delgatch Mill Pond
Doolittle Mill Pond
Worrell Mill Pond
Panther Swamp
Corduroy Swamp
Rogers Swamp
Cutawhiskie
Meherrin River
Deep Creek
Beaverdam Creek
Autrons Creek
Wildcat Creek
Maple Creek
Bridgers Creek
Quankey Creek
Potecasi Creek
Occoneechee Creek
Lilly Pond Creek
Cypress Creek
Quankey Creek
Cole Creek
Cash Branch
Kirbys Creek
Indian Creek
Edwards Creek
Pocosin Swamp
Urahaw Swamp
Quarter Branch
Northampton
Roanoke
Bridgers
Cutawhiskie
Indian
Wildcat
Maple
Cash Branch
Kirbys
Meherrin
Rivers
Cole
Quankey
Potecasi
Edwards
Pocosin
Urahaw
Quarter
Cypress
Jordans Mill Pond
Taylors Mill Pond
Boones Mill Pond
Barrows Mill Pond
Delgatch Mill Pond
Doolittle Mill Pond
Worrell Mill Pond
Panther Swamp
Corduroy Swamp
Rogers Swamp
Cutawhiskie

ONSLOW COUNTY

SECOND DIVISION

SCALE MILES

0 1 2 3 4

SCALE 0.5 MI.

FOR JACKSONVILLE & SWANSBORO

INSET @ BELGRADE

RICHLANDS

SWANSBORO

JACKSONVILLE

LEGEND

- PAVED ROAD – HIGH TYPE
- BITUMINOUS SURFACED ROAD – B.S.T.
- METAL SURFACED ROAD
- SOIL SURFACED ROAD
- GRADED AND DRAINED ROAD
- UNIMPROVED ROAD
- PRIMITIVE ROAD
- RAILROAD
- GRADE SEPARATION
- COUNTY SEAT ALSO INCORPORATED CITY
- SCHOOL
- CHURCH
- TRIANGULATION STATION
- 64 UNITED STATES HIGHWAY
- 27 STATE HIGHWAY

NORTH CAROLINA
STATE HIGHWAY AND PUBLIC WORKS COMMISSION
1949

5 – 30 – 49	
4 – 28 – 49	
1 – 27 – 49	
7 – 29 – 48	
2 – 4 – 48	
10 – 28 – 47	
10 – 28 – 47	
3 – 6 – 47	
10 – 30 – 46	
8 – 29 – 46	
1 – 1 – 46	
6 – 20 – 45	
12 – 1 – 44	
REVISED	

ONSLOW

ORANGE COUNTY

FIFTH DIVISION

SCALE
MILES

0 1 2 3 4

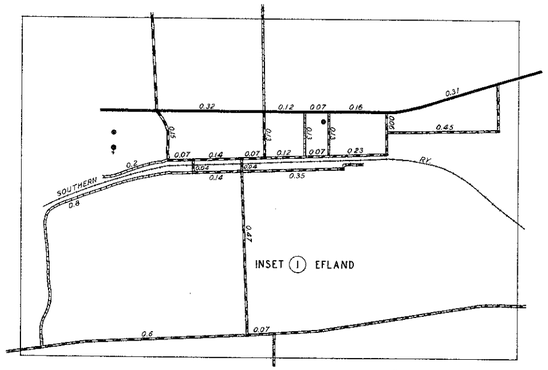

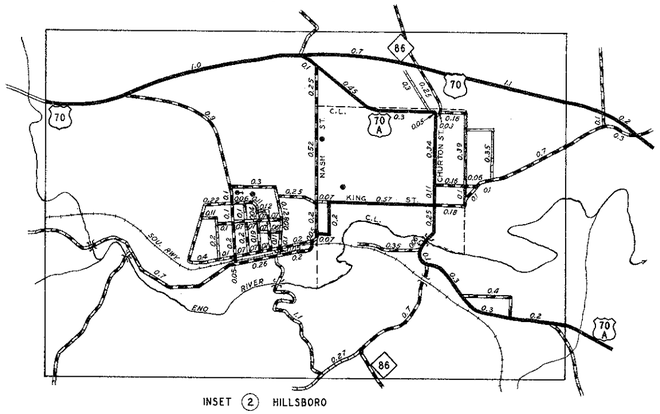

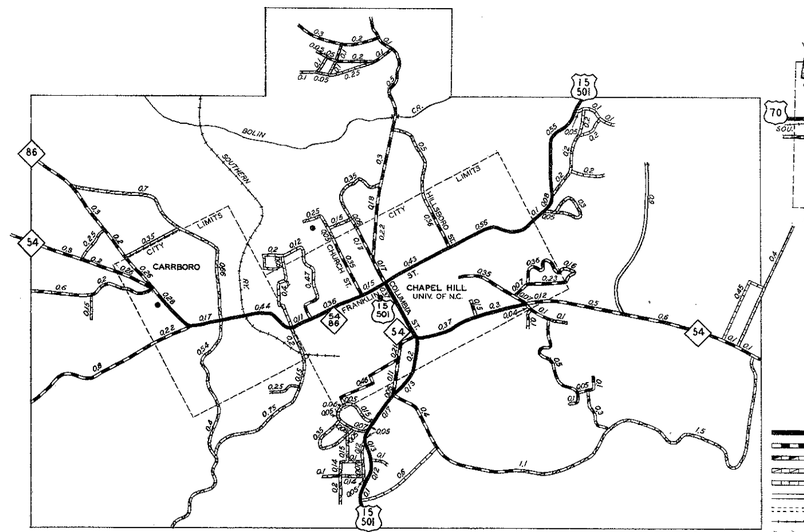

SCALE FOR INSETS 1-2-3

0 .5 1

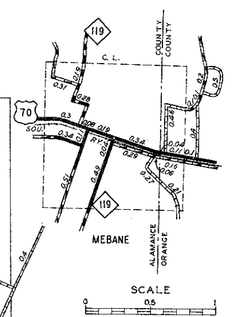

LEGEND

- PAVED ROAD - HIGH TYPE
- BITUMINOUS SURFACED ROAD - B.S.T.
- METAL SURFACED ROAD
- SOIL SURFACED ROAD
- GRADED AND DRAINED ROAD
- UNIMPROVED ROAD
- PRIMITIVE ROAD
- RAILROAD
- GRADE SEPARATION
- COUNTY SEAT ALSO INCORPORATED CITY
- SCHOOL
- CHURCH
- TRIANGULATION STATION
- FOREST SERVICE LOOKOUT STATION
- 64 UNITED STATES HIGHWAY
- 27 STATE HIGHWAY

REVISED
6—20—49
6—7—49
3—31—49
1—27—49
2—28—48
11—6—47
5—28—47
3—27—47
3—6—47
10—30—46
9—27—46
5—29—46
12—1—44

NORTH CAROLINA
STATE HIGHWAY AND PUBLIC WORKS COMMISSION
1949

ORANGE

PAMLICO COUNTY

SECOND DIVISION

SCALE MILES

0 1 2 3 4

SCALE

0 0.5 MI.

FOR TOWNS & INSETS

BAYBORO AND STONEWALL

ARAPAHOE

INSET (1) ORIENTAL

LEGEND

- PAVED ROAD - HIGH TYPE
- BITUMINOUS SURFACED ROAD - B.S.T.
- METAL SURFACED ROAD
- SOIL SURFACED ROAD
- GRADED AND DRAINED ROAD
- UNIMPROVED ROAD
- PRIMITIVE ROAD
- RAILROAD
- GRADE SEPARATION
- COUNTY SEAT ALSO INCORPORATED CITY
- SCHOOL
- CHURCH
- TRIANGULATION STATION
- FOREST SERVICE LOOKOUT STATION
- 64 UNITED STATES HIGHWAY
- 27 STATE HIGHWAY

NORTH CAROLINA
STATE HIGHWAY AND PUBLIC WORKS COMMISSION
1949

6-30-49
7-29-48
3-28-47
5-12-47
6-27-46
12-1-44
REVISED

PAMLICO

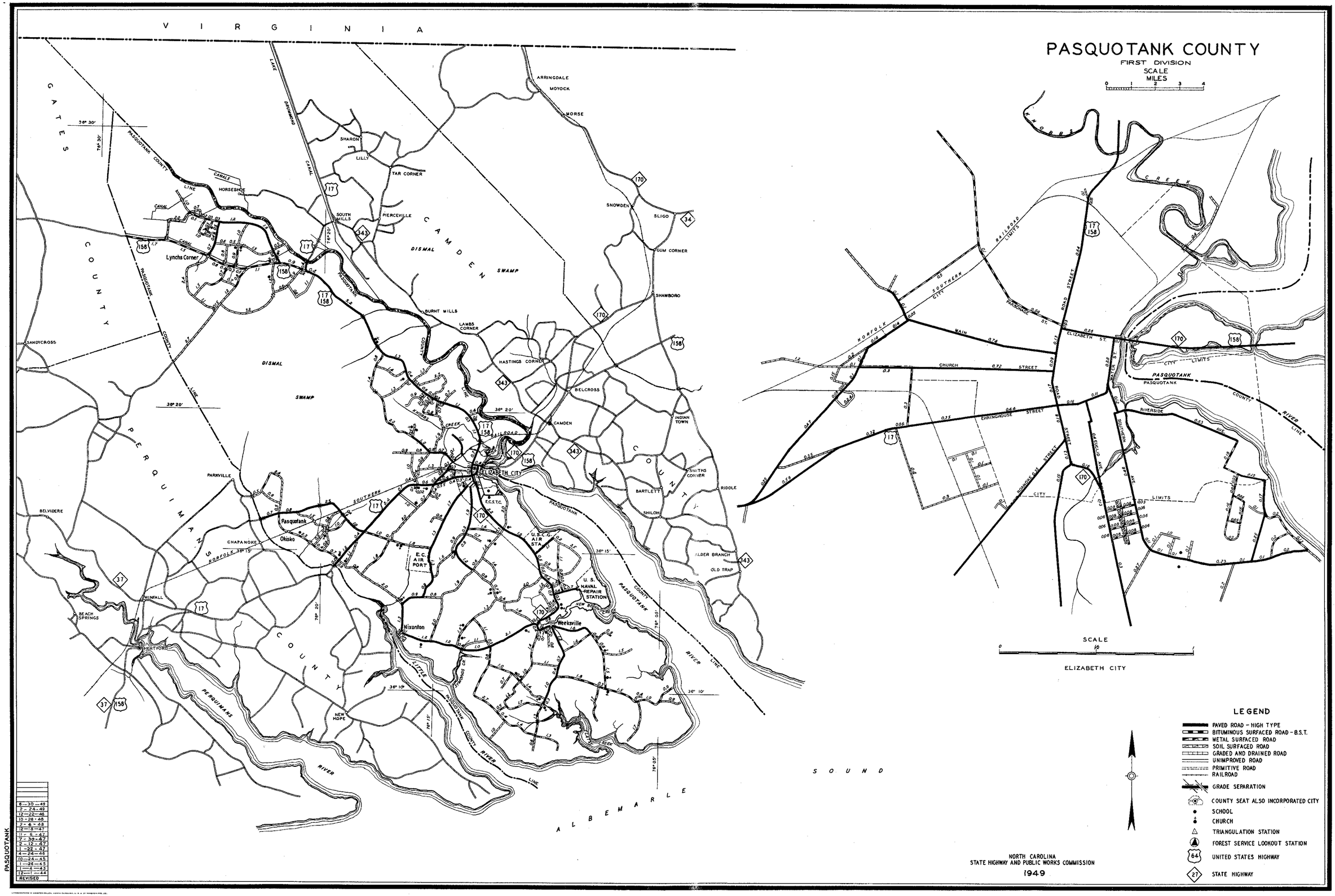
PASQUOTANK COUNTY
FIRST DIVISION
SCALE
MILES
0 1 2 3 4
VIRGINIA
GATES COUNTY
PERQUIMANS COUNTY
CAMDEN COUNTY
ALBEMARLE SOUND
DISMAL SWAMP
LAKE DRUMMOND CANAL
PASQUOTANK COUNTY LINE
PASQUOTANK RIVER
LITTLE RIVER
KNOBBS CREEK
ARRINGDALE
MOYOCK
MORSE
SHARON
LILLY
TAR CORNER
HORSESHOE
SOUTH MILLS
PIERCEVILLE
SNOWDEN
SLIGO
GUM CORNER
SHAWBORO
Lynchs Corner
BURNT MILLS
LAMBS CORNER
HASTINGS CORNER
BELCROSS
CAMDEN
INDIAN TOWN
SANDYCROSS
PARKVILLE
ELIZABETH CITY
E.C.S.T.C.
SMITHS CORNER
RIDDLE
BARTLETT
SHILOH
BELVIDERE
Pasquotank
Okisko
CHAPANOKE
E.C. AIR PORT
U.S.C.G. AIR STA.
U.S. NAVAL REPAIR STATION
ALDER BRANCH
OLD TRAP
WINFALL
BEACH SPRINGS
HERTFORD
Nixonton
Weeksville
NEW HOPE
SOUTHERN RAILROAD
NORFOLK SOUTHERN RAILROAD
CITY LIMITS
PASQUOTANK
MAIN STREET
CHURCH STREET
ELIZABETH ST.
PARSONAGE ST.
ROAD STREET
WATER ST.
RIVERSIDE AVE.
EUCLID AVE.
ROANOKE STREET
SCALE
0 1/2 1
ELIZABETH CITY
LEGEND
PAVED ROAD - HIGH TYPE
BITUMINOUS SURFACED ROAD - B.S.T.
METAL SURFACED ROAD
SOIL SURFACED ROAD
GRADED AND DRAINED ROAD
UNIMPROVED ROAD
PRIMITIVE ROAD
RAILROAD
GRADE SEPARATION
COUNTY SEAT ALSO INCORPORATED CITY
SCHOOL
CHURCH
TRIANGULATION STATION
FOREST SERVICE LOOKOUT STATION
UNITED STATES HIGHWAY
STATE HIGHWAY
NORTH CAROLINA
STATE HIGHWAY AND PUBLIC WORKS COMMISSION
1949
6-30-49
2-24-49
12-22-48
10-28-48
2-4-48
12-18-47
11-6-47
7-30-47
2-12-47
1-22-47
4-24-46
10-24-45
1-26-45
1-4-43
12-1-44
REVISED
PASQUOTANK

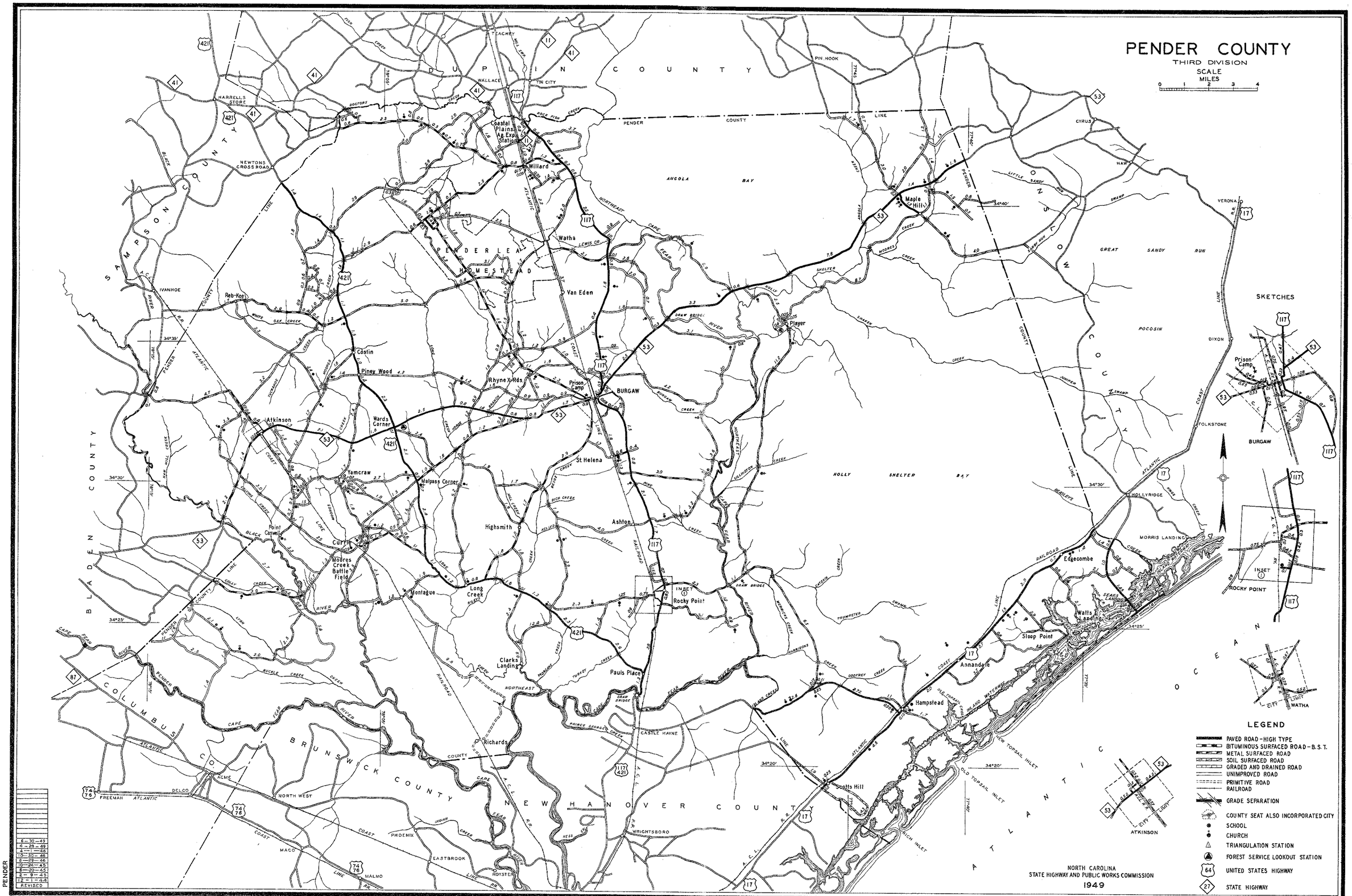
PENDER COUNTY
THIRD DIVISION
SCALE
MILES
0 1 2 3 4
DUPLIN COUNTY
SAMPSON COUNTY
BLADEN COUNTY
COLUMBUS CO.
BRUNSWICK COUNTY
NEW HANOVER COUNTY
ONSLOW COUNTY
ATLANTIC OCEAN
ANGOLA BAY
HOLLY SHELTER BAY
GREAT SANDY RUN
POCOSIN
PENDER LEA HOMESTEAD
Coastal Plains Ag. Exp. Station
Willard
Watha
Van Eden
Maple Hill
Player
Costin
Piney Wood
Rhyne X-Rds
Prison Camp
BURGAW
Atkinson
Wards Corner
Yamcraw
Malpass Corner
St. Helena
Ashton
Highsmith
Currie
Moores Creek Battle Field
Montague
Long Creek
Rocky Point
Clarks Landing
Pauls Place
Richards
Scotts Hill
Hampstead
Annandale
Sloop Point
Walts Landing
Edgecombe
Prison Camp
SKETCHES
BURGAW
ROCKY POINT
WATHA
ATKINSON
LEGEND
PAVED ROAD-HIGH TYPE
BITUMINOUS SURFACED ROAD-B.S.T.
METAL SURFACED ROAD
SOIL SURFACED ROAD
GRADED AND DRAINED ROAD
UNIMPROVED ROAD
PRIMITIVE ROAD
RAILROAD
GRADE SEPARATION
COUNTY SEAT ALSO INCORPORATED CITY
SCHOOL
CHURCH
TRIANGULATION STATION
FOREST SERVICE LOOKOUT STATION
UNITED STATES HIGHWAY
STATE HIGHWAY
NORTH CAROLINA
STATE HIGHWAY AND PUBLIC WORKS COMMISSION
1949
6-30-49
4-28-49
4-1-46
10-30-46
8-29-46
10-24-45
8-20-45
2-9-45
12-1-44
REVISED
PENDER

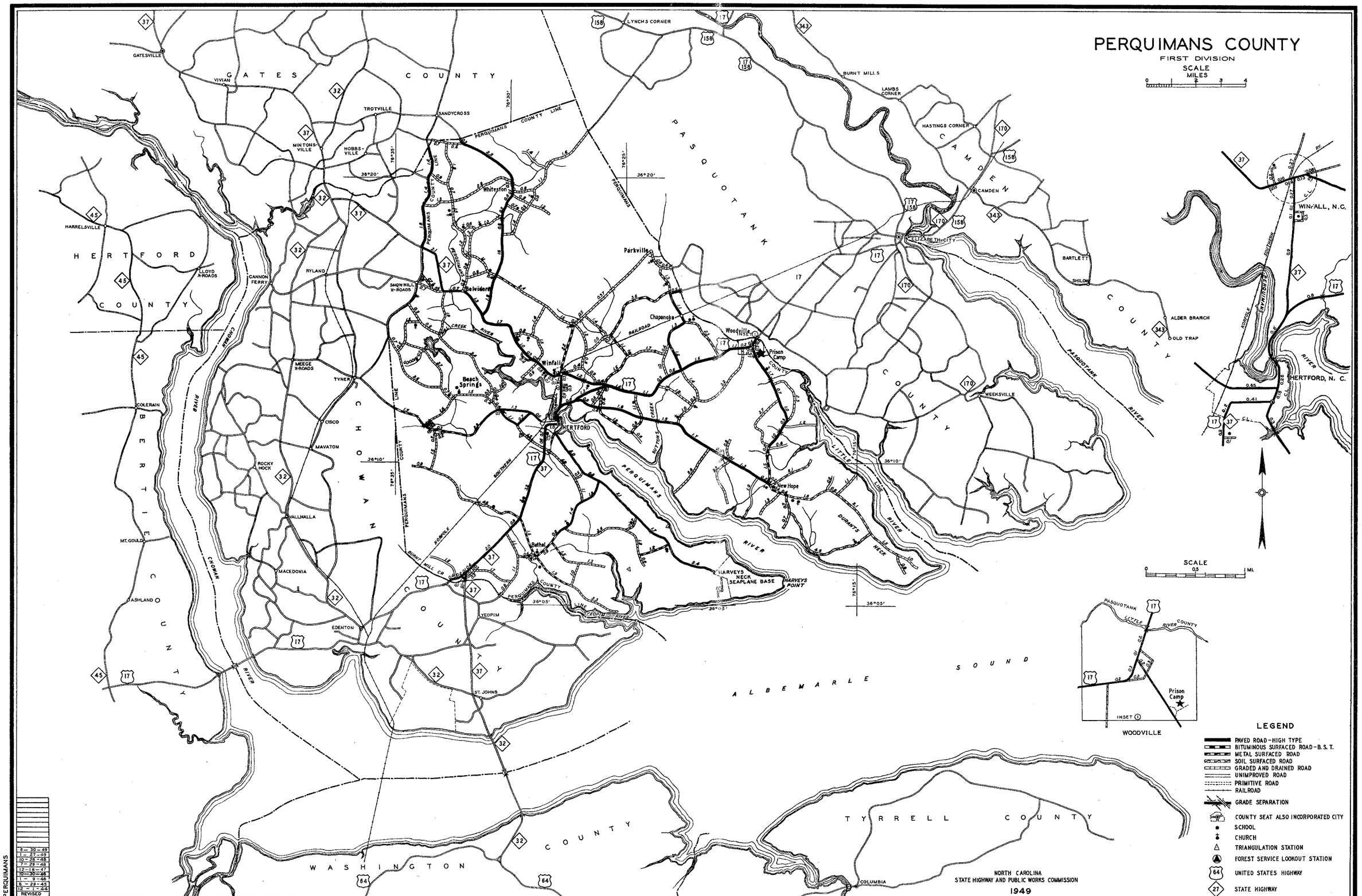
PERQUIMANS COUNTY
FIRST DIVISION
SCALE
MILES
GATES COUNTY
HERTFORD COUNTY
BERTIE COUNTY
CHOWAN COUNTY
PASQUOTANK COUNTY
CAMDEN COUNTY
WASHINGTON COUNTY
TYRRELL COUNTY
ALBEMARLE SOUND
GATESVILLE
VIVIAN
TROTVILLE
SANDYCROSS
MINTONSVILLE
HOBBSVILLE
HARRELSVILLE
LLOYD X-ROADS
CANNON FERRY
RYLAND
SNOW HILL X-ROADS
MEEGE X-ROADS
TYNER
COLERAIN
CISCO
MAVATON
ROCKY HOCK
VALLHALLA
MT. GOULD
MACEDONIA
ASHLAND
EDENTON
YEOPIM
ST. JOHNS
LYNCHS CORNER
BURNT MILLS
LAMBS CORNER
HASTINGS CORNER
CAMDEN
ELIZABETH CITY
BARTLETT
SHILOH
ALDER BRANCH
OLD TRAP
WEEKSVILLE
WINFALL, N.C.
HERTFORD, N. C.
Whiteston
Belvidere
Parkville
Chapanoke
Woodville
Prison Camp
Winfall
Beach Springs
HERTFORD
New Hope
Bethel
HARVEYS NECK SEAPLANE BASE
HARVEYS POINT
PERQUIMANS COUNTY LINE
PASQUOTANK RIVER
LITTLE RIVER
DURANTS NECK
CHOWAN RIVER
YEOPIM RIVER
CREEK RIVER
RAILROAD
SUTTONS CREEK
NORFOLK SOUTHERN
BURNT MILL CR
SCALE
MI.
PASQUOTANK
LITTLE RIVER
COUNTY
Prison Camp
INSET 1
WOODVILLE
LEGEND
PAVED ROAD-HIGH TYPE
BITUMINOUS SURFACED ROAD-B. S. T.
METAL SURFACED ROAD
SOIL SURFACED ROAD
GRADED AND DRAINED ROAD
UNIMPROVED ROAD
PRIMITIVE ROAD
RAILROAD
GRADE SEPARATION
COUNTY SEAT ALSO INCORPORATED CITY
SCHOOL
CHURCH
TRIANGULATION STATION
FOREST SERVICE LOOKOUT STATION
UNITED STATES HIGHWAY
STATE HIGHWAY
NORTH CAROLINA
STATE HIGHWAY AND PUBLIC WORKS COMMISSION
1949
PERQUIMANS
6-30-49
1-27-49
10-26-48
7-29-48
12-16-47
10-30-46
1-9-46
8-29-45
12-1-44
REVISED

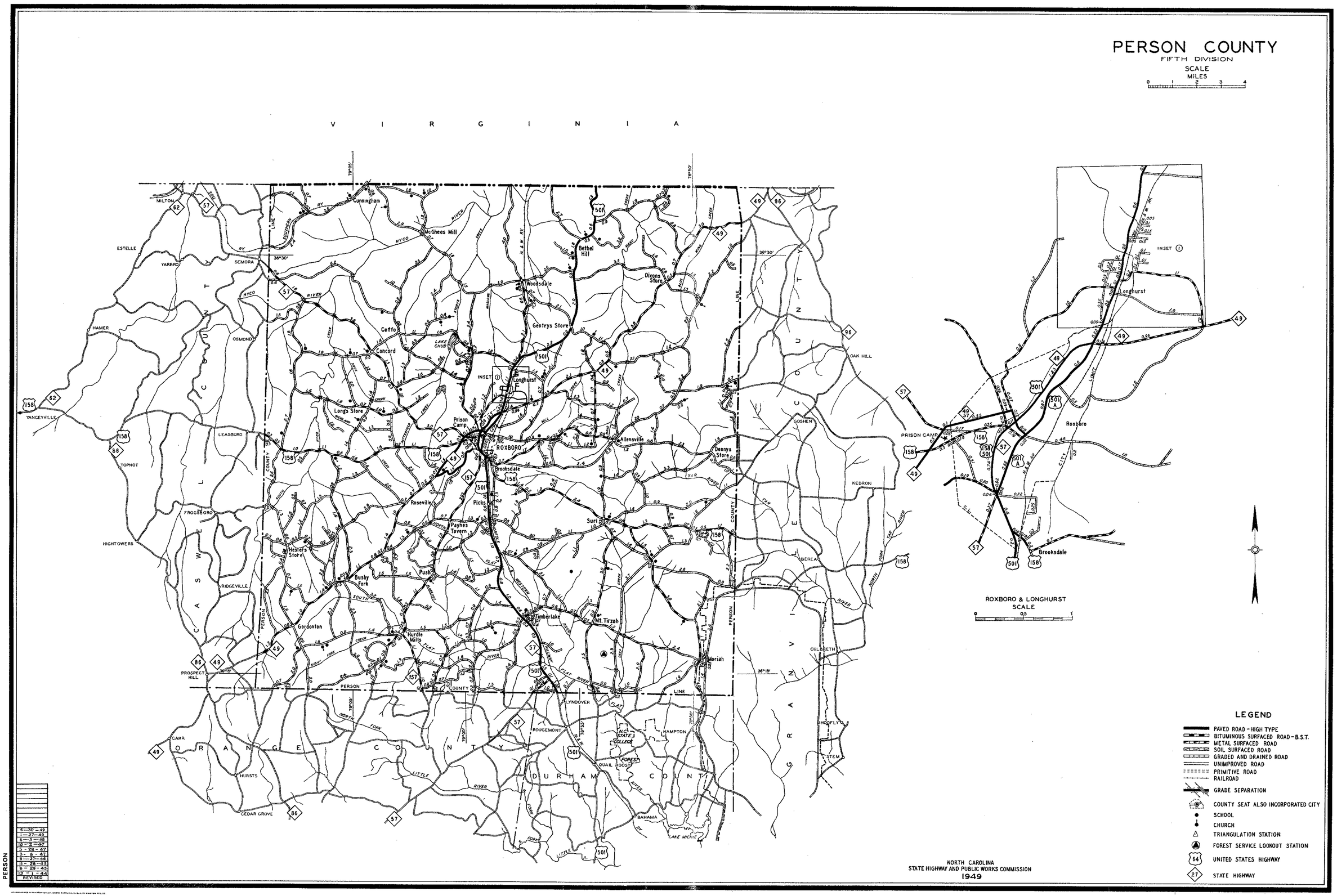
PERSON COUNTY
FIFTH DIVISION
SCALE
MILES
0 1 2 3 4
V I R G I N I A
ROXBORO & LONGHURST
SCALE
0 0.5 1
LEGEND
PAVED ROAD - HIGH TYPE
BITUMINOUS SURFACED ROAD - B.S.T.
METAL SURFACED ROAD
SOIL SURFACED ROAD
GRADED AND DRAINED ROAD
UNIMPROVED ROAD
PRIMITIVE ROAD
RAILROAD
GRADE SEPARATION
COUNTY SEAT ALSO INCORPORATED CITY
SCHOOL
CHURCH
TRIANGULATION STATION
FOREST SERVICE LOOKOUT STATION
UNITED STATES HIGHWAY
STATE HIGHWAY
NORTH CAROLINA
STATE HIGHWAY AND PUBLIC WORKS COMMISSION
1949
PERSON
6-30-49
1-27-49
6-3-48
10-2-47
5-28-47
3-6-47
9-27-46
11-28-45
8-29-45
12-1-44
REVISED
ROXBORO
Longhurst
Brooksdale
Prison Camp
Allensville
Dennys Store
Gentrys Store
Woodsdale
Bethel Hill
Dixons Store
Cunningham
McGhees Mill
Coffo
Concord
Longs Store
Roseville
Picks
Paynes Tavern
Hesters Store
Bushy Fork
Push
Gordonton
Hurdle Mills
Timberlake
Mt. Tirzah
Moriah
Suri
Roxboro
Longhurst
Brooksdale
PRISON CAMP
MILTON
ESTELLE
YARBRO
SEMORA
HAMER
OSMOND
YANCEYVILLE
LEASBURG
TOPNOT
FROGSBORO
HIGHTOWERS
RIDGEVILLE
PROSPECT HILL
CARR
HURSTS
CEDAR GROVE
LYNDOVER
ROUGEMONT
QUAIL ROOST
HAMPTON
BAHAMA
LAKE MICHIE
OAK HILL
GOSHEN
KEDRON
BEREA
CULBRETH
SHOOFLY
STEM
PERSON COUNTY LINE
CASWELL COUNTY
ORANGE COUNTY
DURHAM COUNTY
GRANVILLE COUNTY
N.C. STATE COLLEGE
FOREST

PITT COUNTY

SECOND DIVISION

SCALE

MILES

0 1 2 3 4

WILSON COUNTY

EDGECOMBE COUNTY

MARTIN COUNTY

BERTIE COUNTY

GREENE COUNTY

LENOIR COUNTY

CRAVEN COUNTY

BEAUFORT COUNTY

PITT COUNTY

Farmville, Bethel, Winterville, Ayden, Grifton, Greenville, Simpson, Bell Fork, Bellarthur, Ballards X Roads, Cannon X Roads, Galloway X Rds., Hams X Rds., Boyds X Rds., McGowans X Roads, Cox Crossing, Renston, Roundtree, Littlefield, Hanrahan, Coxville, Gardnerville, Clayroot, Stokestown, Calico, Elmire X Roads, Shelmerdine, Helens X Roads, Haddocks X Roads, Redair, Black Jack, Chocowinity, Washington, Grimesland, Yankee Hall, Pactolus, Staton House, Whitehurst, Oakley, Congleton, Stokes, Bells X Roads, Hollands, Penny Hill, Falkland, Dupree X Roads, Sharp Point, Fountain, Kings X Roads, Bruce, California, Toddy, Marlboro, Bellarthur, Ballards X Roads, Castoria, Wootens, Willow Green, Lizzie, Maury, Ormondsville, Scuffleton, Snow Hill, Hookerton, Saratoga, Walstonburg, Pinetops, Old Sparta, Pitts X Roads, Macclesfield, Crisp, Conetoe, Robersonville, Everetts, Parmele, Leggetts X Roads, Bear Grass, Mineola, Latham, Wilmar, Riverdale, Honolulu, Quinerly, St. Johns

INSET ③

LEGEND

- PAVED ROAD – HIGH TYPE
- BITUMINOUS SURFACED ROAD – B.S.T.
- METAL SURFACED ROAD
- SOIL SURFACED ROAD
- GRADED AND DRAINED ROAD
- UNIMPROVED ROAD
- PRIMITIVE ROAD
- RAILROAD
- GRADE SEPARATION
- COUNTY SEAT ALSO INCORPORATED CITY
- SCHOOL
- CHURCH
- TRIANGULATION STATION
- FOREST SERVICE LOOKOUT STATION
- UNITED STATES HIGHWAY
- STATE HIGHWAY

6 – 30 – 49
4 – 28 – 49
2 – 20 – 49
7 – 29 – 48
2 – 4 – 48
7 – 30 – 47
5 – 28 – 47
6 – 12 – 47
10 – 30 – 46
6 – 29 – 46
6 – 27 – 46
12 – 1 – 44
REVISED

NORTH CAROLINA
STATE HIGHWAY AND PUBLIC WORKS COMMISSION
1949

SHEET 1 OF 2

PITT COUNTY
SUPPLEMENT
SECOND DIVISION

SCALE 0 0.5 1 MI.

FARMVILLE

SHELMERDINE

PACTOLUS

FALKLAND

WINTERVILLE

GRIMESLAND
C. L. INDEFINITE

BRYAN

SIMPSON

BELLARTHUR

GREENVILLE

CITY-COUNTY AIRPORT

NOT IN CITY

BETHEL

STOKES

GRIFTON

AYDEN

FOUNTAIN

LEGEND

- PAVED ROAD—HIGH TYPE
- BITUMINOUS SURFACED ROAD—B.S.T.
- METAL SURFACED ROAD
- SOIL SURFACED ROAD
- GRADED AND DRAINED ROAD
- UNIMPROVED ROAD
- PRIMITIVE ROAD
- RAILROAD
- GRADE SEPARATION
- COUNTY SEAT ALSO INCORPORATED CITY
- SCHOOL
- CHURCH
- TRIANGULATION STATION
- FOREST SERVICE LOOKOUT STATION
- 64 UNITED STATES HIGHWAY
- 27 STATE HIGHWAY

NORTH CAROLINA
STATE HIGHWAY AND PUBLIC WORKS COMMISSION
1949

SHEET 2 OF 2

PITT SUPP.

6 — 30 — 49	
1 — 25 — 49	
7 — 29 — 48	
2 — 4 — 48	
5 — 28 — 47	
8 — 23 — 46	
11 — 28 — 45	
12 — 1 — 44	
REVISED	

POLK COUNTY

NINTH DIVISION

SCALE
MILES
0 1 2 3 4

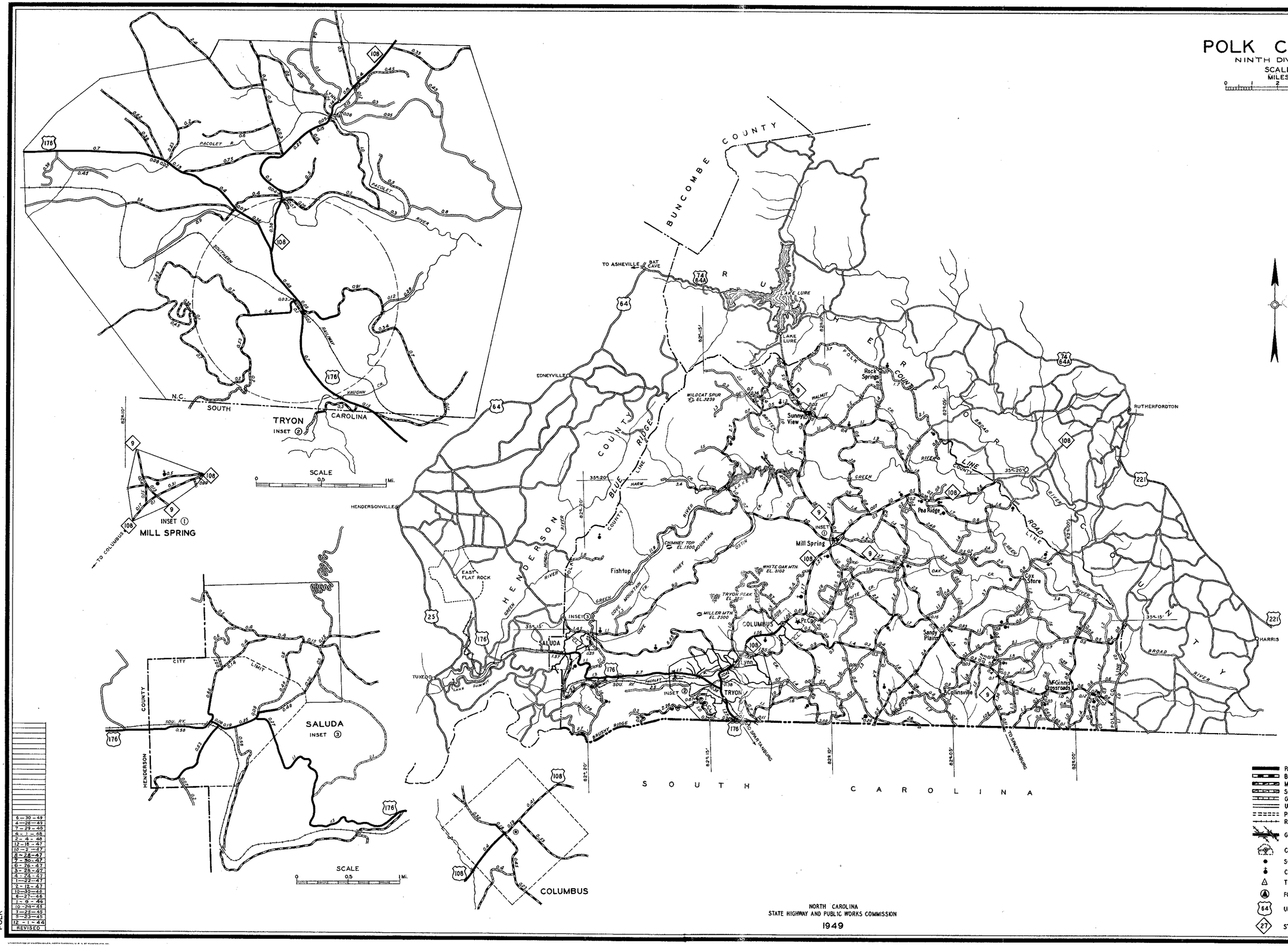

LEGEND

- PAVED ROAD – HIGH TYPE
- BITUMINOUS SURFACED ROAD – B.S.T.
- METAL SURFACED ROAD
- SOIL SURFACED ROAD
- GRADED AND DRAINED ROAD
- UNIMPROVED ROAD
- PRIMITIVE ROAD
- RAILROAD
- GRADE SEPARATION
- COUNTY SEAT ALSO INCORPORATED CITY
- SCHOOL
- CHURCH
- TRIANGULATION STATION
- FOREST SERVICE LOOKOUT STATION
- 64 UNITED STATES HIGHWAY
- 27 STATE HIGHWAY

REVISED
6–30–49
4–26–49
7–29–48
4–1–48
2–4–48
12–18–47
10–2–47
8–28–47
7–30–47
6–26–47
5–28–47
4–24–47
1–22–47
2–12–47
10–30–46
6–27–46
1–9–46
10–24–45
7–25–45
5–23–45
12–1–44

POLK

NORTH CAROLINA
STATE HIGHWAY AND PUBLIC WORKS COMMISSION

1949

RANDOLPH COUNTY

SIXTH DIVISION

SCALE
MILES
0 1 2 3 4

6—30—48
6—28—48
3—31—48
10—28—48
3—4—48
2—18—47
8—28—47
4—24—47
3—27—47
3—6—47
6—29—46
4—24—46
11—28—45
8—29—45
7—23—45
6—20—45
12—1—44
REVISED

RANDOLPH

LEGEND

- PAVED ROAD—HIGH TYPE
- BITUMINOUS SURFACED ROAD—B.S.T.
- METAL SURFACED ROAD
- SOIL SURFACED ROAD
- GRADED AND DRAINED ROAD
- UNIMPROVED ROAD
- PRIMITIVE ROAD
- RAILROAD
- GRADE SEPARATION
- COUNTY SEAT ALSO INCORPORATED CITY
- SCHOOL
- CHURCH
- TRIANGULATION STATION
- FOREST SERVICE LOOKOUT STATION
- 64 UNITED STATES HIGHWAY
- 21 STATE HIGHWAY

NORTH CAROLINA
STATE HIGHWAY AND PUBLIC WORKS COMMISSION
1949

SHEET 1 OF 2

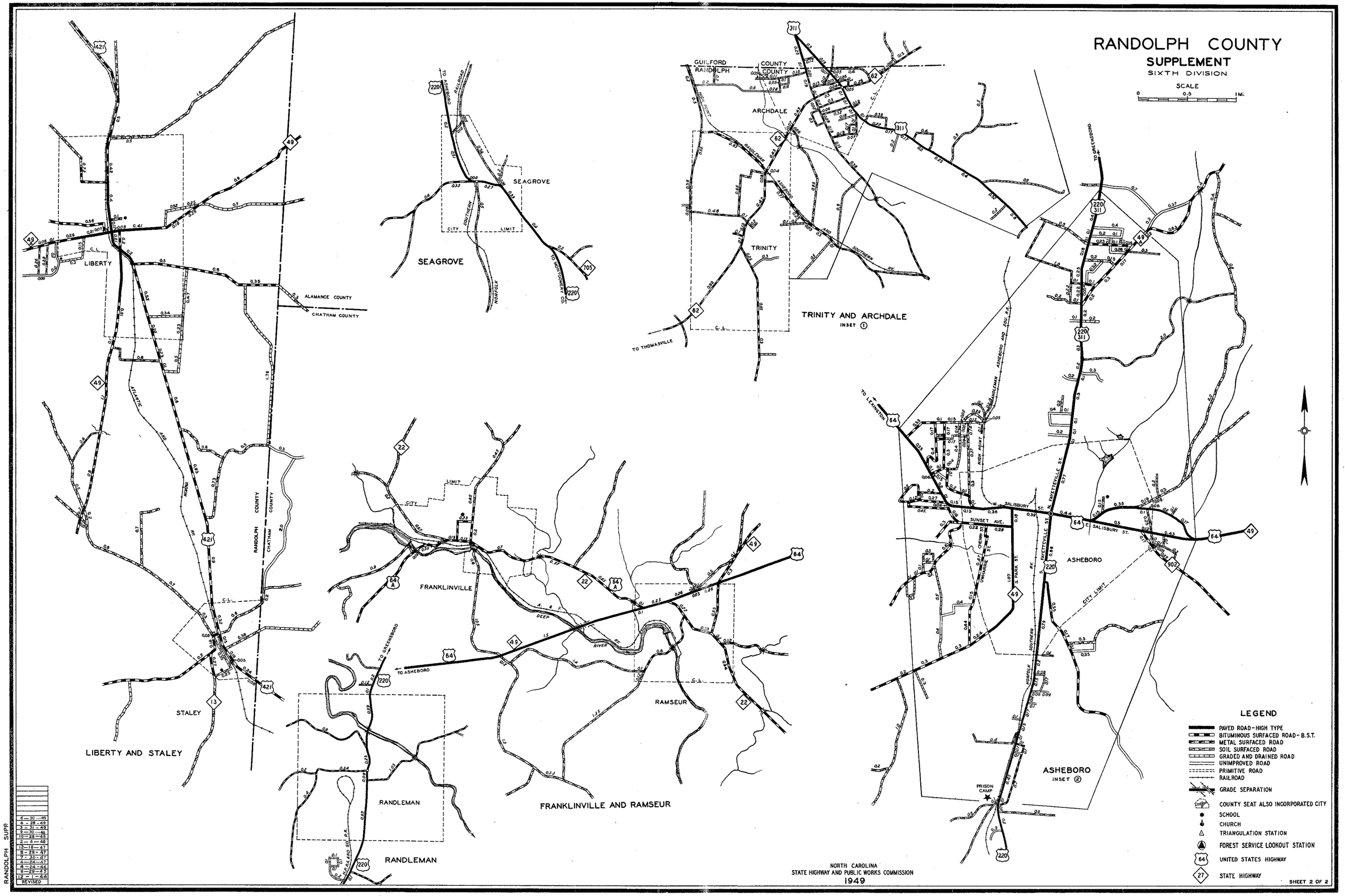
RANDOLPH COUNTY
SUPPLEMENT
SIXTH DIVISION
SCALE
0 0.5 1 MI.
LIBERTY
ALAMANCE COUNTY
CHATHAM COUNTY
RANDOLPH COUNTY
CHATHAM COUNTY
STALEY
LIBERTY AND STALEY
SEAGROVE
TO ASHEBORO
TO MONTGOMERY CO.
CITY LIMIT
FRANKLINVILLE
TO GREENSBORO
TO ASHEBORO
RAMSEUR
FRANKLINVILLE AND RAMSEUR
RANDLEMAN
RANDLEMAN
GUILFORD COUNTY
RANDOLPH COUNTY
ARCHDALE
TRINITY
TO THOMASVILLE
TRINITY AND ARCHDALE
INSET 1
TO GREENSBORO
TO LEXINGTON
W. SALISBURY ST.
SUNSET AVE.
E. SALISBURY ST.
N. FAYETTEVILLE ST.
S. FAYETTEVILLE ST.
S. PARK ST.
UWHARRIE ST.
CHERRY ST.
ASHEBORO
CITY LIMIT
PRISON CAMP
ASHEBORO
INSET 2
LEGEND
PAVED ROAD-HIGH TYPE
BITUMINOUS SURFACED ROAD-B.S.T.
METAL SURFACED ROAD
SOIL SURFACED ROAD
GRADED AND DRAINED ROAD
UNIMPROVED ROAD
PRIMITIVE ROAD
RAILROAD
GRADE SEPARATION
COUNTY SEAT ALSO INCORPORATED CITY
SCHOOL
CHURCH
TRIANGULATION STATION
FOREST SERVICE LOOKOUT STATION
UNITED STATES HIGHWAY
STATE HIGHWAY
NORTH CAROLINA
STATE HIGHWAY AND PUBLIC WORKS COMMISSION
1949
SHEET 2 OF 2
RANDOLPH SUPP.
REVISED

RICHMOND COUNTY

SEVENTH DIVISION

SCALE
MILES
0 1 2 3 4

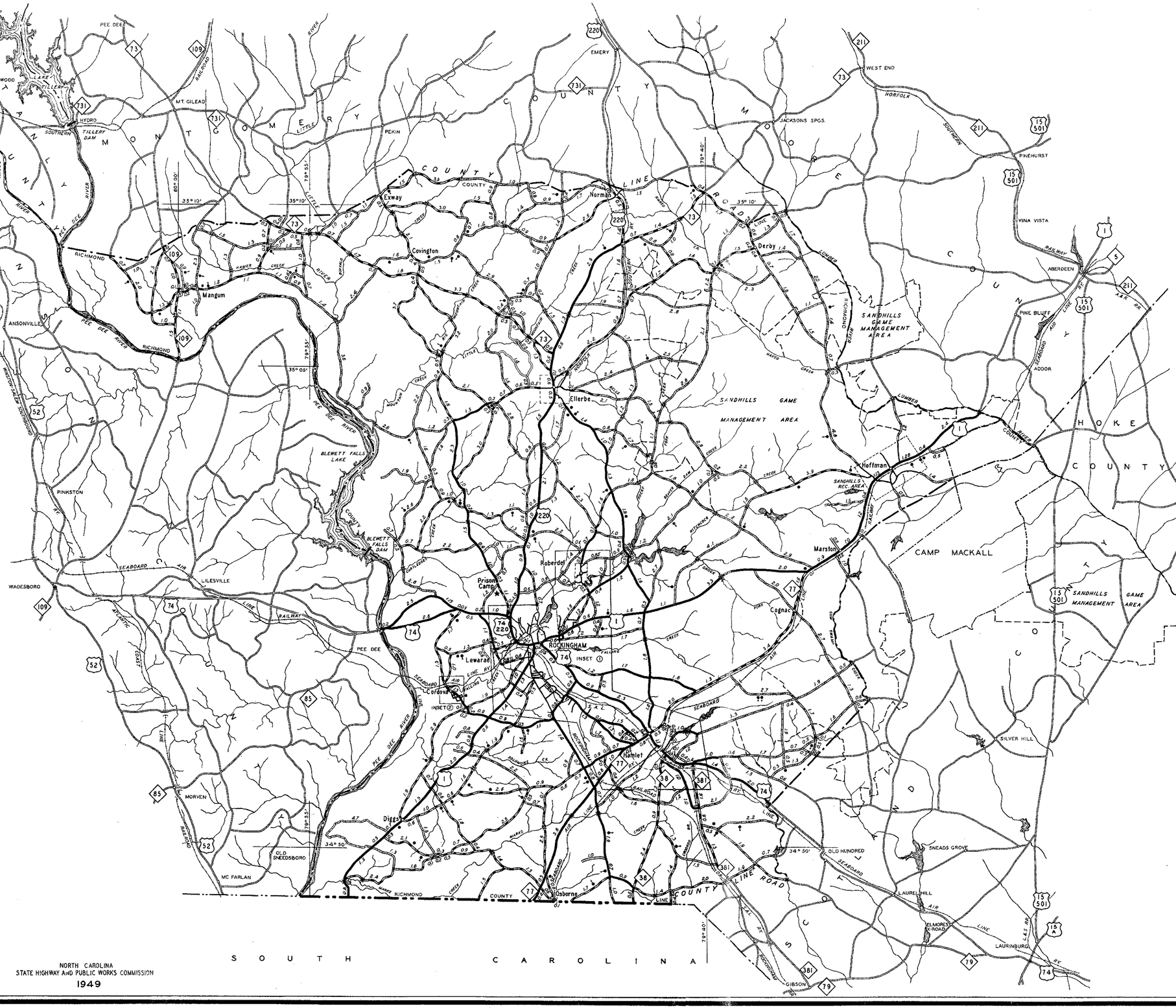

LEGEND

- PAVED ROAD - HIGH TYPE
- BITUMINOUS SURFACED ROAD - B.S.T.
- METAL SURFACED ROAD
- SOIL SURFACED ROAD
- GRADED AND DRAINED ROAD
- UNIMPROVED ROAD
- PRIMITIVE ROAD
- RAILROAD
- GRADE SEPARATION
- COUNTY SEAT ALSO INCORPORATED CITY
- SCHOOL
- CHURCH
- TRIANGULATION STATION
- FOREST SERVICE LOOKOUT STATION
- UNITED STATES HIGHWAY
- STATE HIGHWAY

NORTH CAROLINA
STATE HIGHWAY AND PUBLIC WORKS COMMISSION
1949

6 — 30 — 49	
2 — 6 — 48	
6 — 29 — 46	
1 — 9 — 46	
3 — 23 — 45	
12 — 1 — 44	
REVISED	

RICHMOND

RICHMOND COUNTY
SUPPLEMENT
SEVENTH DIVISION

SCALE
0 0.5 1 MI.

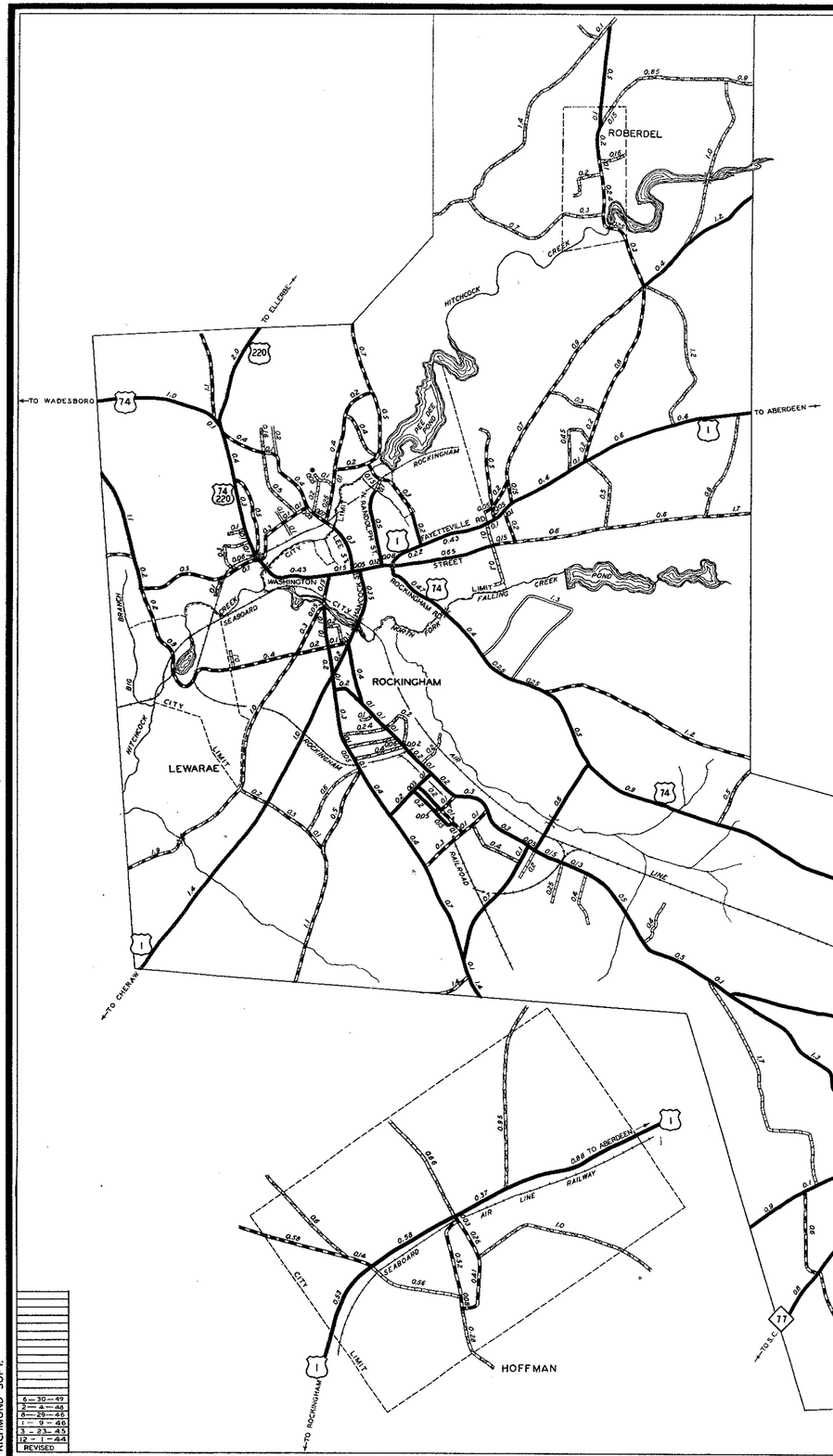

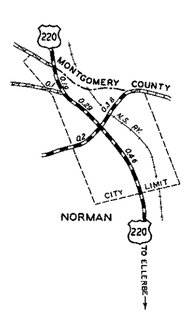

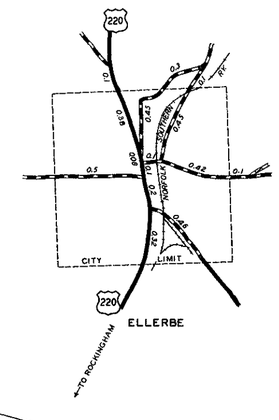

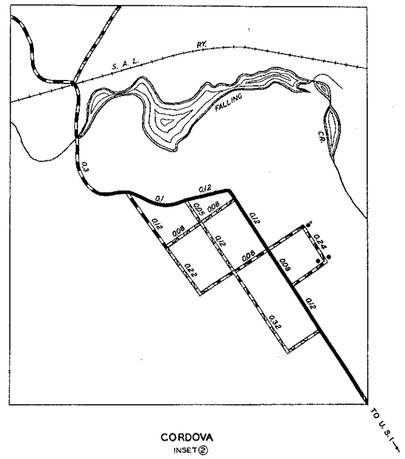

CORDOVA
INSET ②

SCALE
0 0.5 MI.

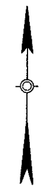

LEGEND

- PAVED ROAD-HIGH TYPE
- BITUMINOUS SURFACED ROAD-B.S.T.
- METAL SURFACED ROAD
- SOIL SURFACED ROAD
- GRADED AND DRAINED ROAD
- UNIMPROVED ROAD
- PRIMITIVE ROAD
- RAILROAD
- GRADE SEPARATION
- COUNTY SEAT ALSO INCORPORATED CITY
- SCHOOL
- CHURCH
- TRIANGULATION STATION
- FOREST SERVICE LOOKOUT STATION
- 64 UNITED STATES HIGHWAY
- 27 STATE HIGHWAY

NORTH CAROLINA
STATE HIGHWAY AND PUBLIC WORKS COMMISSION
1949

SHEET 2 OF 2

RICHMOND SUPP.

6 — 30 — 49	
2 — 4 — 48	
8 — 29 — 46	
1 — 9 — 46	
3 - 23 - 45	
12 - 1 - 44	
REVISED	

ROBESON COUNTY

SIXTH DIVISION

SCALE
MILES
0 1 2 3 4

NORTH CAROLINA
STATE HIGHWAY AND PUBLIC WORKS COMMISSION
1949

LEGEND

- PAVED ROAD - HIGH TYPE
- BITUMINOUS SURFACED ROAD - B.S.T.
- METAL SURFACED ROAD
- SOIL SURFACED ROAD
- GRADED AND DRAINED ROAD
- UNIMPROVED ROAD
- PRIMITIVE ROAD
- RAILROAD
- GRADE SEPARATION
- COUNTY SEAT ALSO INCORPORATED CITY
- SCHOOL
- CHURCH
- TRIANGULATION STATION
- FOREST SERVICE LOOKOUT STATION
- 641 UNITED STATES HIGHWAY
- 27 STATE HIGHWAY

4- 28-49	
2- 24-49	
10-23-48	
2- 6-48	
4-29-48	
12-18-47	
11- 8-47	
8- 26-47	
5- 28-47	
3- 27-47	
3- 6-47	
1- 22-47	
11-27-46	
10-30-46	
9- 27-46	
7-25-46	
6- 27-46	
4- 24-46	
1- 9-46	
11-28-45	
7- 25-45	
6- 20-45	
3- 23-45	
1- 25-45	
1- 4-45	
12- 1-44	6-30-46
REVISED	5- 7-45

SHEET 1 OF 2

ROBESON

ROBESON COUNTY
SUPPLEMENT
SIXTH DIVISION

SCALE

0 0.5 1 Mi.

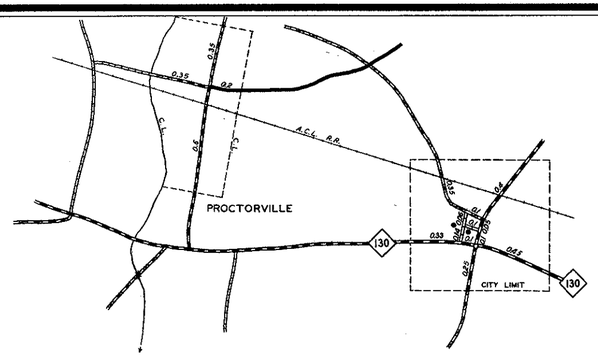

ORRUM

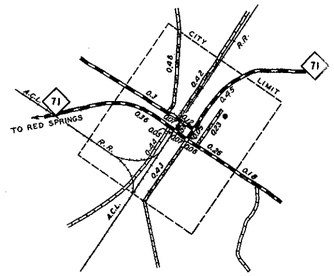

PARKTON

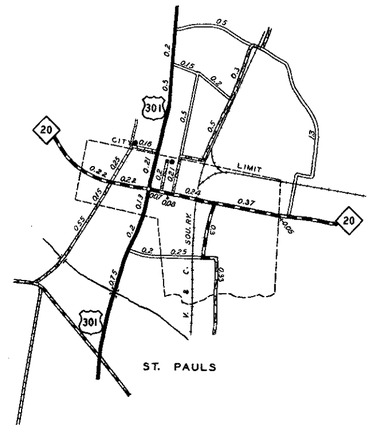

ST. PAULS

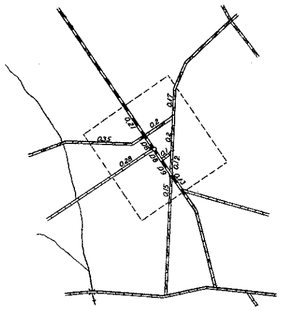

MARIETTA

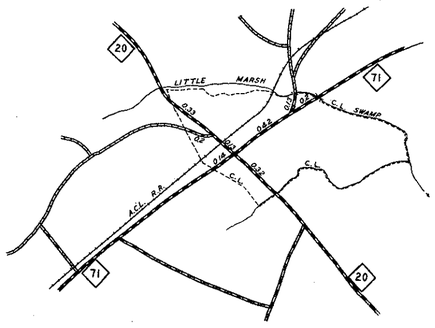

LUMBER BRIDGE

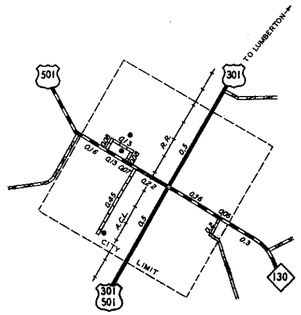

ROWLAND

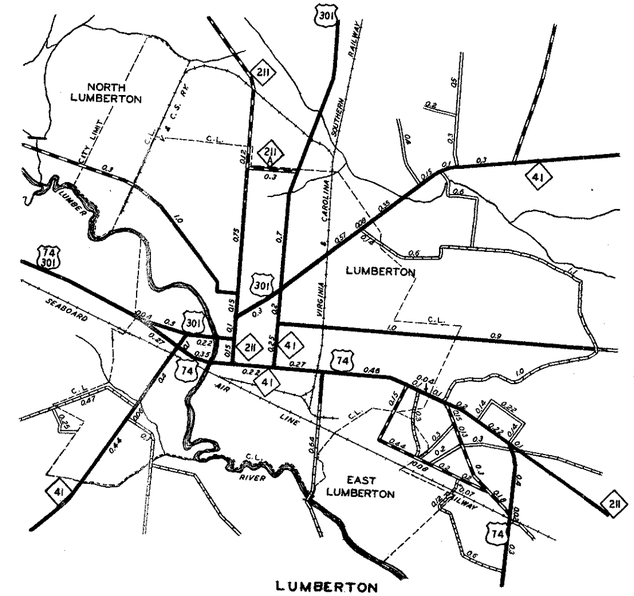

LUMBERTON

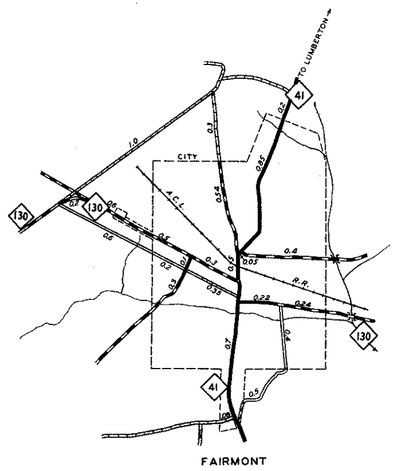

FAIRMONT

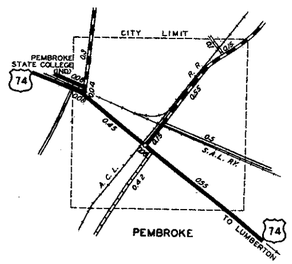

PEMBROKE

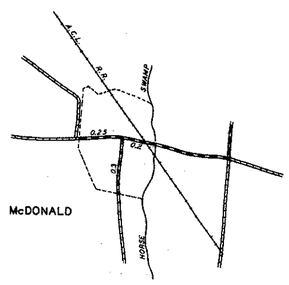

McDONALD

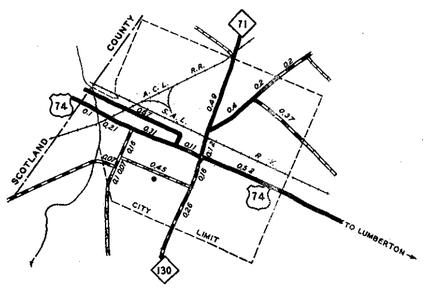

MAXTON

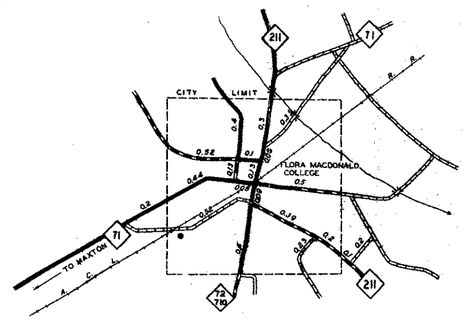

RED SPRINGS

LEGEND

- PAVED ROAD - HIGH TYPE
- BITUMINOUS SURFACED ROAD - B.S.T.
- METAL SURFACED ROAD
- SOIL SURFACED ROAD
- GRADED AND DRAINED ROAD
- UNIMPROVED ROAD
- PRIMITIVE ROAD
- RAILROAD
- GRADE SEPARATION
- COUNTY SEAT ALSO INCORPORATED CITY
- SCHOOL
- CHURCH
- TRIANGULATION STATION
- FOREST SERVICE LOOKOUT STATION
- 84 UNITED STATES HIGHWAY
- 27 STATE HIGHWAY

NORTH CAROLINA
STATE HIGHWAY AND PUBLIC WORKS COMMISSION
1949

SHEET 2 OF 2

ROBESON SUPP.

6	30 — 49
8	7 — 49
2	24 — 49
10	28 — 48
2	4 — 48
11	6 — 47
3	27 — 47
11	27 — 46
10	30 — 46
7	25 — 46
7	25 — 45
3	23 — 45
1	26 — 45
1	4 — 45
12	1 — 44

REVISED

ROCKINGHAM COUNTY

FIFTH DIVISION

SCALE
MILES
0 1 2 3 4

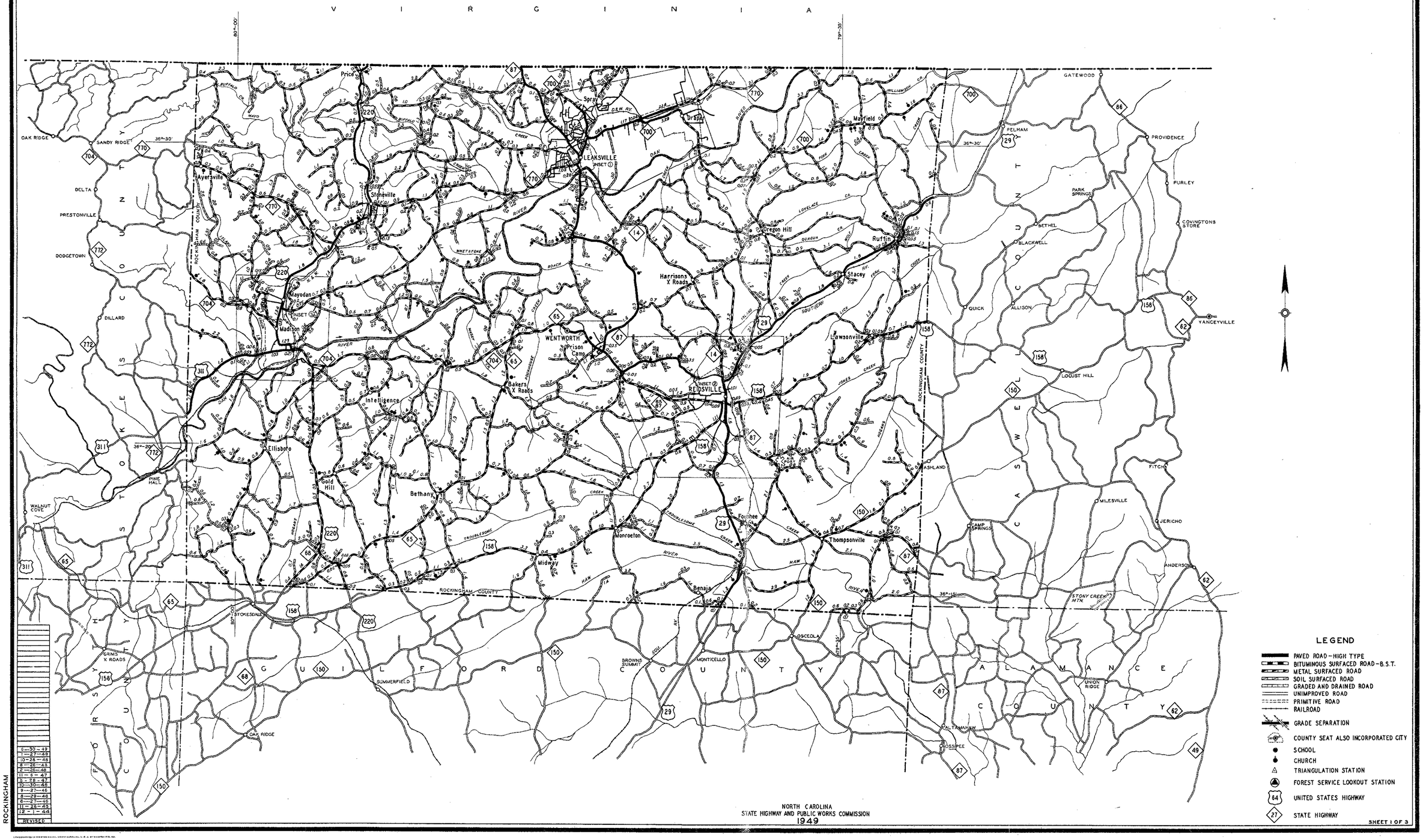

LEGEND

- PAVED ROAD – HIGH TYPE
- BITUMINOUS SURFACED ROAD – B.S.T.
- METAL SURFACED ROAD
- SOIL SURFACED ROAD
- GRADED AND DRAINED ROAD
- UNIMPROVED ROAD
- PRIMITIVE ROAD
- RAILROAD
- GRADE SEPARATION
- COUNTY SEAT ALSO INCORPORATED CITY
- SCHOOL
- CHURCH
- TRIANGULATION STATION
- FOREST SERVICE LOOKOUT STATION
- 64 UNITED STATES HIGHWAY
- 27 STATE HIGHWAY

6-30-49
1-27-49
10-28-48
8-26-48
2-26-48
11-6-47
5-28-47
10-30-46
9-27-46
8-29-46
6-27-46
11-26-45
12-1-44
REVISED

ROCKINGHAM

NORTH CAROLINA
STATE HIGHWAY AND PUBLIC WORKS COMMISSION
1949

SHEET 1 OF 3

ROCKINGHAM COUNTY

SUPPLEMENT NO. 1

FIFTH DIVISION

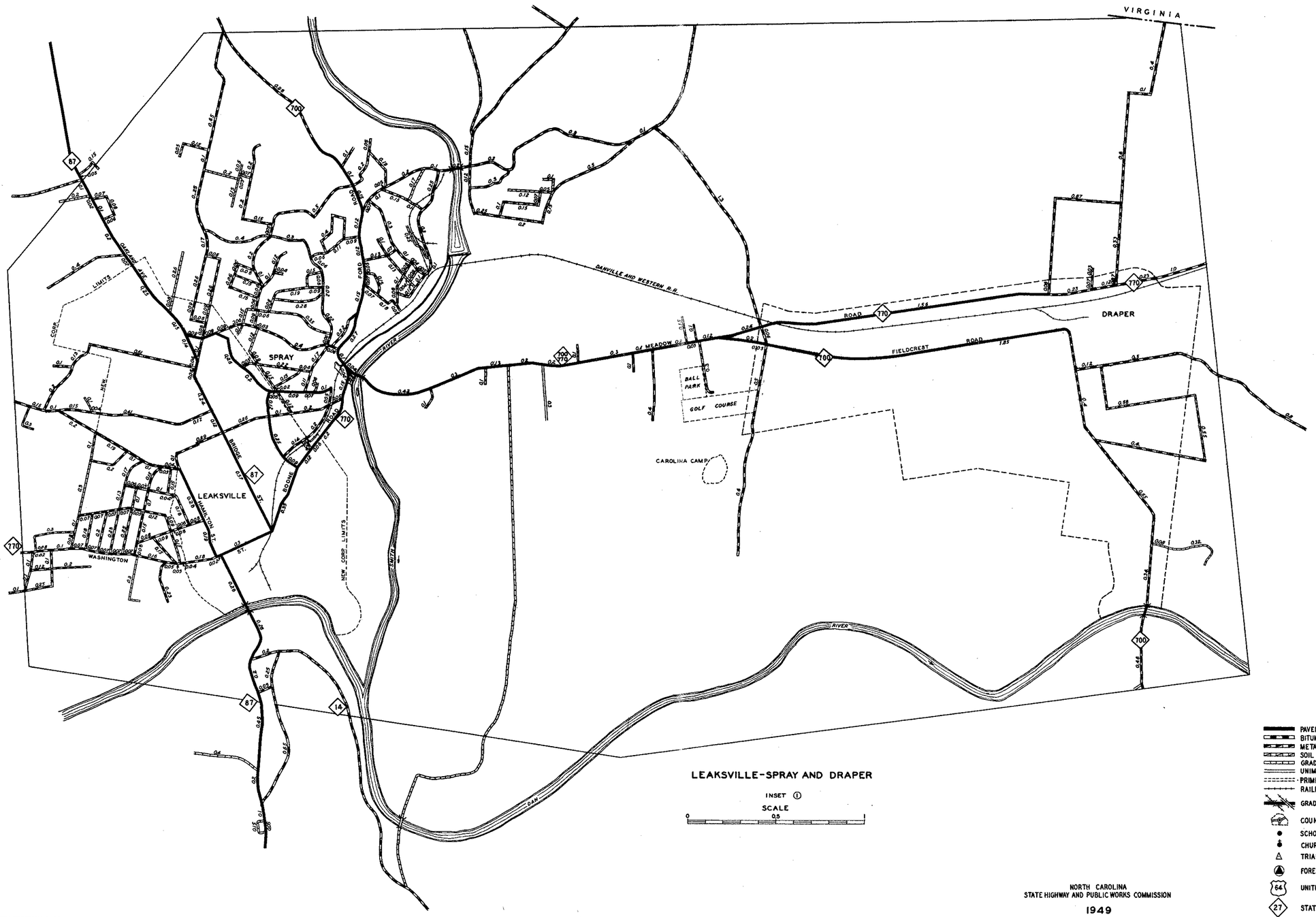

LEAKSVILLE-SPRAY AND DRAPER

INSET ①

SCALE

0 0.5

LEGEND

- PAVED ROAD-HIGH TYPE
- BITUMINOUS SURFACED ROAD-B.S.T.
- METAL SURFACED ROAD
- SOIL SURFACED ROAD
- GRADED AND DRAINED ROAD
- UNIMPROVED ROAD
- PRIMITIVE ROAD
- RAILROAD
- GRADE SEPARATION
- COUNTY SEAT ALSO INCORPORATED CITY
- SCHOOL
- CHURCH
- TRIANGULATION STATION
- FOREST SERVICE LOOKOUT STATION
- 64 UNITED STATES HIGHWAY
- 27 STATE HIGHWAY

NORTH CAROLINA
STATE HIGHWAY AND PUBLIC WORKS COMMISSION

1949

SHEET 2 OF 3

ROCKINGHAM SUPP.

REVISED
6-30-48
1-27-48
10-28-46
5-26-46
11-5-47
5-28-47
10-30-46
8-29-46
5-27-46
11-28-45
12-1-44

ROCKINGHAM COUNTY

SUPPLEMENT NO. 2

FIFTH DIVISION

SCALE 0 0.5 1

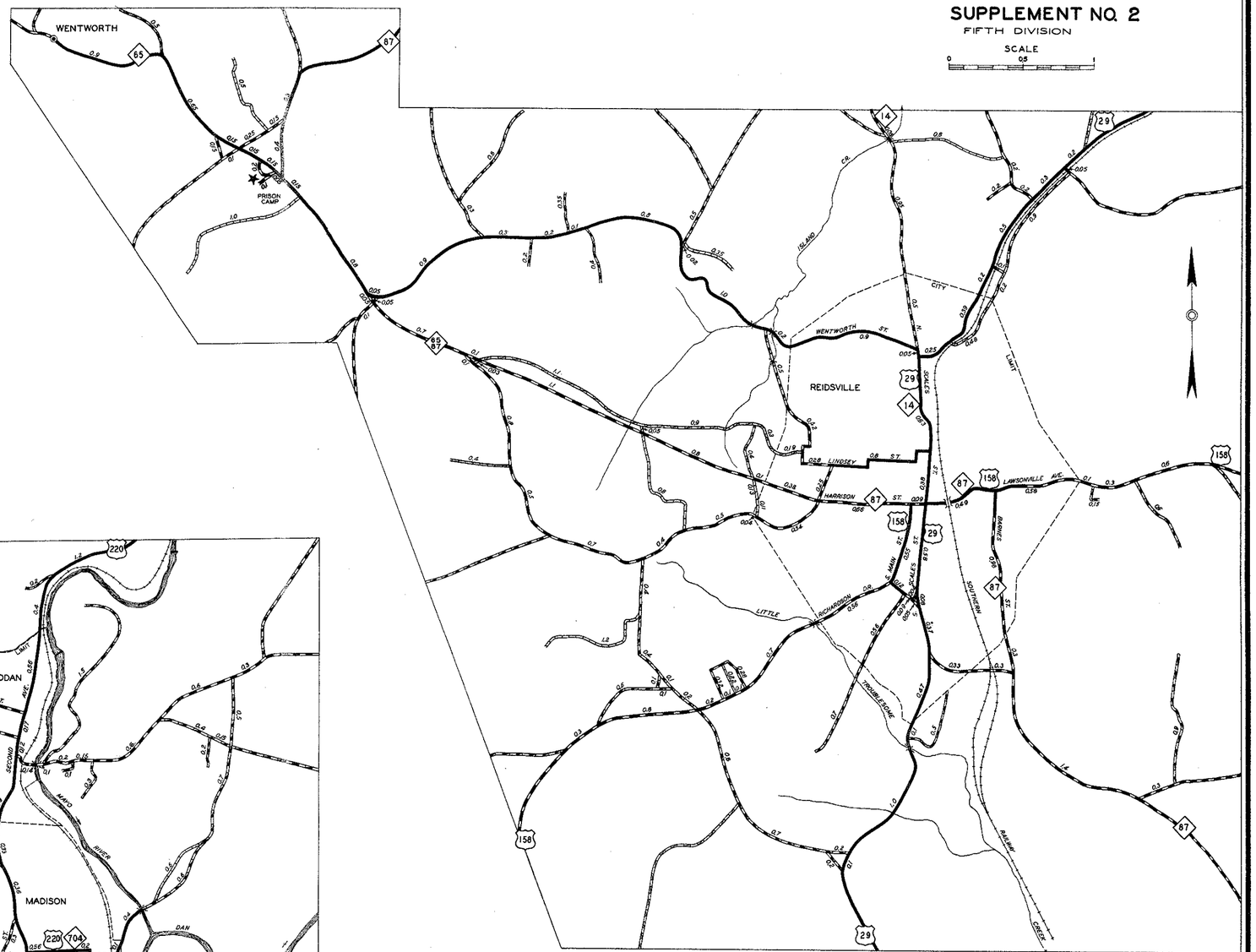

REIDSVILLE AND VICINITY
INSET ②

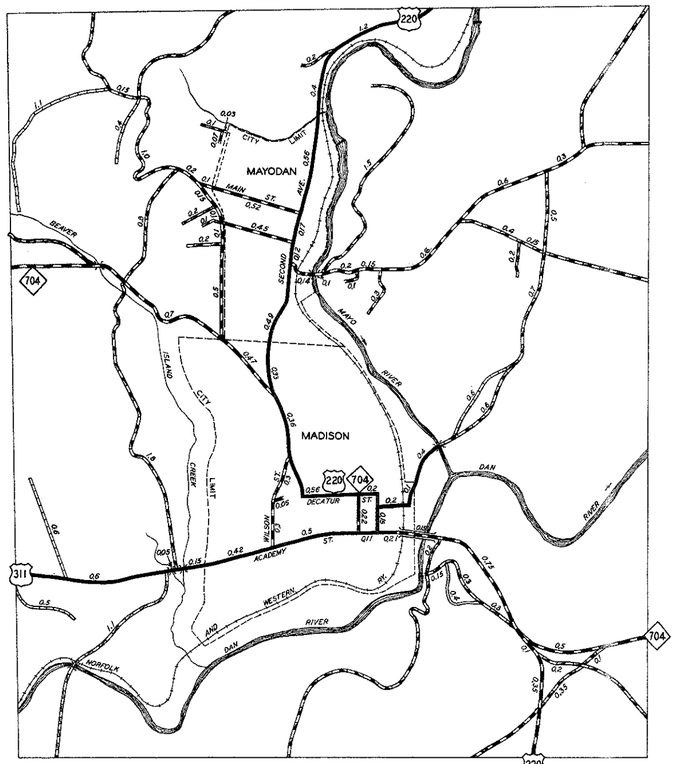

MAYODAN, MADISON, AND VICINITY
INSET ③

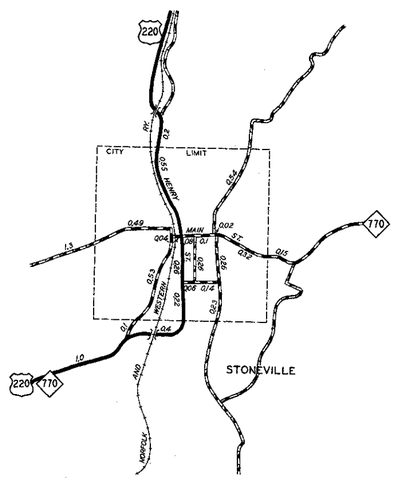

LEGEND

- PAVED ROAD - HIGH TYPE
- BITUMINOUS SURFACED ROAD - B.S.T.
- METAL SURFACED ROAD
- SOIL SURFACED ROAD
- GRADED AND DRAINED ROAD
- UNIMPROVED ROAD
- PRIMITIVE ROAD
- RAILROAD
- GRADE SEPARATION
- COUNTY SEAT ALSO INCORPORATED CITY
- SCHOOL
- CHURCH
- TRIANGULATION STATION
- FOREST SERVICE LOOKOUT STATION
- 64 UNITED STATES HIGHWAY
- 27 STATE HIGHWAY

NORTH CAROLINA
STATE HIGHWAY AND PUBLIC WORKS COMMISSION
1949

SHEET 3 OF 3

ROCKINGHAM SUPP.

6—30—49	
1—27—49	
8—26—48	
2—26—48	
11— 6 —47	
5— 28—47	
8— 29—46	
12 — 1 —44	

REVISED

ROWAN COUNTY

SEVENTH DIVISION

SCALE
MILES

0 1 2 3 4

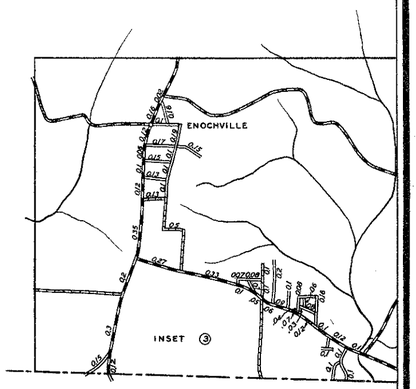

SCALE
0.5 0 1 MI.

LEGEND

- PAVED ROAD - HIGH TYPE
- BITUMINOUS SURFACED ROAD - B.S.T.
- METAL SURFACED ROAD
- SOIL SURFACED ROAD
- GRADED AND DRAINED ROAD
- UNIMPROVED ROAD
- PRIMITIVE ROAD
- RAILROAD
- GRADE SEPARATION
- COUNTY SEAT ALSO INCORPORATED CITY
- SCHOOL
- CHURCH
- TRIANGULATION STATION
- FOREST SERVICE LOOKOUT STATION
- 64 UNITED STATES HIGHWAY
- 27 STATE HIGHWAY

REVISED
6-30-49
3-31-49
12-2-48
10-2-47
3-6-47
10-30-46
4-24-46
6-26-45
7-25-45
12-1-44

ROWAN

NORTH CAROLINA
STATE HIGHWAY AND PUBLIC WORKS COMMISSION
1949

ROWAN COUNTY
SUPPLEMENT
SEVENTH DIVISION

CLEVELAND

FAITH

CHINA GROVE

LANDIS

INSET ②

INSET Ⓐ

INSET Ⓐ

INSET Ⓐ

GOLD HILL

ROWAN COUNTY
CABARRUS COUNTY

MILFORD HILLS

CATAWBA COLLEGE

SALISBURY

LIVINGSTONE COLLEGE

ROWAN MILLS

INSET ①

SPENCER

EAST SPENCER

ROCKWELL

GRANITE QUARRY

SCALE 0.5 MI.

NORTH CAROLINA
STATE HIGHWAY AND PUBLIC WORKS COMMISSION
1949

SALISBURY AND VICINITY
ALSO INSET 1 & 2, FAITH, ROCKWELL & GRANITE QUARRY

LEGEND

- PAVED ROAD - HIGH TYPE
- BITUMINOUS SURFACED ROAD - B.S.T.
- METAL SURFACED ROAD
- SOIL SURFACED ROAD
- GRADED AND DRAINED ROAD
- UNIMPROVED ROAD
- PRIMITIVE ROAD
- RAILROAD
- GRADE SEPARATION
- COUNTY SEAT ALSO INCORPORATED CITY
- SCHOOL
- CHURCH
- TRIANGULATION STATION
- FOREST SERVICE LOOKOUT STATION
- UNITED STATES HIGHWAY
- STATE HIGHWAY

SHEET 2 OF 2

ROWAN SUPP

REVISED
12 - 1 - 44
9 - 26 - 45
1 - 2 - 46
6 - 27 - 46
10 - 30 - 46
12 - 2 - 47
1 - 22 - 47
2 - 4 - 48
6 - 29 - 48
6 - 30 - 48
5 - 30 - 48
12 - 2 - 48
3 - 31 - 49
6 - 7 - 49
6 - 30 - 49

RUTHERFORD COUNTY

NINTH DIVISION

SCALE
MILES
0 1 2 3 4

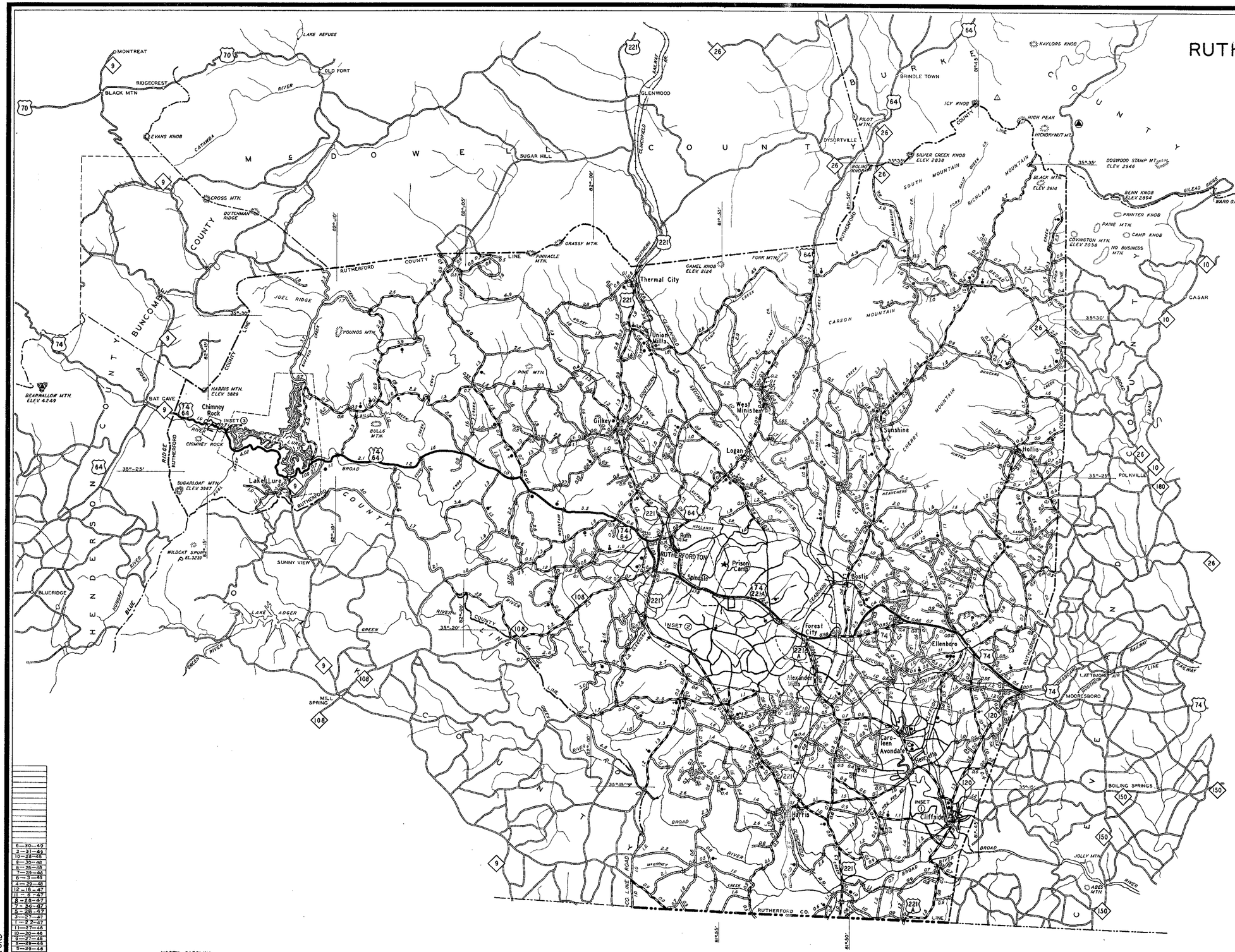

LEGEND

- PAVED ROAD - HIGH TYPE
- BITUMINOUS SURFACED ROAD - B.S.T.
- METAL SURFACED ROAD
- SOIL SURFACED ROAD
- GRADED AND DRAINED ROAD
- UNIMPROVED ROAD
- PRIMITIVE ROAD
- RAILROAD
- GRADE SEPARATION
- COUNTY SEAT ALSO INCORPORATED CITY
- SCHOOL
- CHURCH
- TRIANGULATION STATION
- FOREST SERVICE LOOKOUT STATION
- UNITED STATES HIGHWAY
- STATE HIGHWAY

NORTH CAROLINA
STATE HIGHWAY AND PUBLIC WORKS COMMISSION
1949

RUTHERFORD

6—30—49	
3—31—49	
10—28—48	
8—20—48	
5—26—48	
7—29—48	
6—3—48	
4—29—48	
12—18—47	
11—6—47	
8—28—47	
7—30—47	
5—28—47	
3—27—47	
1—2—47	
11—27—46	
10—30—46	
6—27—46	
5—29—46	
5—29—46	
10—24—45	
9—26—45	
8—28—45	
3—23—45	
12—1—43	
REVISED	

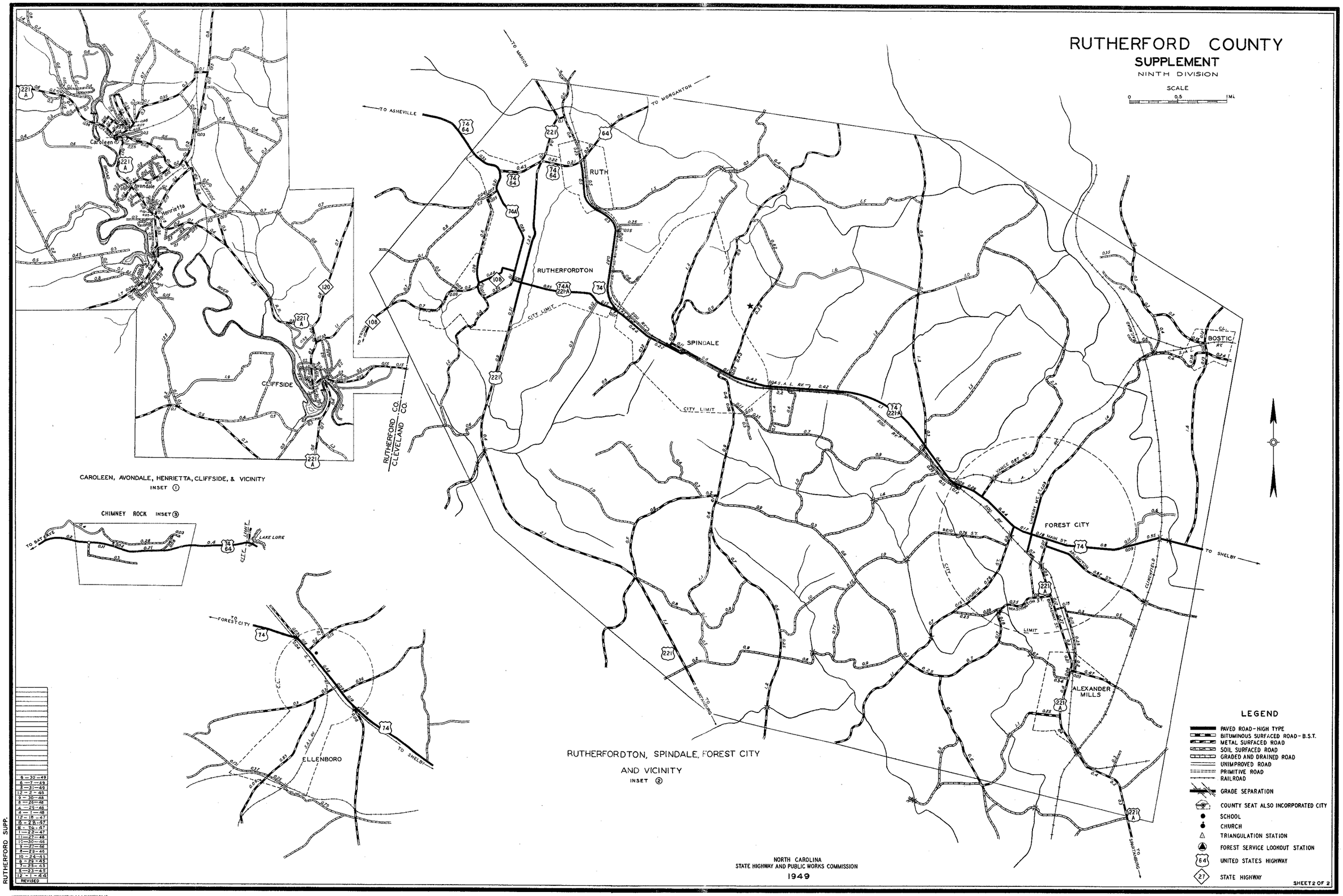
RUTHERFORD COUNTY
SUPPLEMENT
NINTH DIVISION
SCALE
0 0.5 1 MI.
TO MARION
TO ASHEVILLE
TO MORGANTON
RUTH
RUTHERFORDTON
SPINDALE
FOREST CITY
ALEXANDER MILLS
BOSTIC
CLIFFSIDE
Caroleen
Avondale
Henrietta
RUTHERFORD CO.
CLEVELAND CO.
CITY LIMIT
TO SHELBY
TO SPARTANBURG
TO TRYON
CAROLEEN, AVONDALE, HENRIETTA, CLIFFSIDE, & VICINITY
INSET ①
CHIMNEY ROCK INSET ③
TO BAT CAVE
LAKE LURE
TO FOREST CITY
ELLENBORO
RUTHERFORDTON, SPINDALE, FOREST CITY
AND VICINITY
INSET ②
LEGEND
PAVED ROAD-HIGH TYPE
BITUMINOUS SURFACED ROAD-B.S.T.
METAL SURFACED ROAD
SOIL SURFACED ROAD
GRADED AND DRAINED ROAD
UNIMPROVED ROAD
PRIMITIVE ROAD
RAILROAD
GRADE SEPARATION
COUNTY SEAT ALSO INCORPORATED CITY
SCHOOL
CHURCH
TRIANGULATION STATION
FOREST SERVICE LOOKOUT STATION
UNITED STATES HIGHWAY
STATE HIGHWAY
NORTH CAROLINA
STATE HIGHWAY AND PUBLIC WORKS COMMISSION
1949
SHEET 2 OF 2
RUTHERFORD SUPP.
6-30-49
6-7-49
3-31-49
12-2-48
9-30-48
8-26-48
4-29-48
4-1-48
12-18-47
8-28-47
6-26-47
1-22-47
11-27-46
10-30-46
9-27-46
8-29-46
10-24-45
8-29-45
7-25-45
5-23-45
12-1-44
REVISED

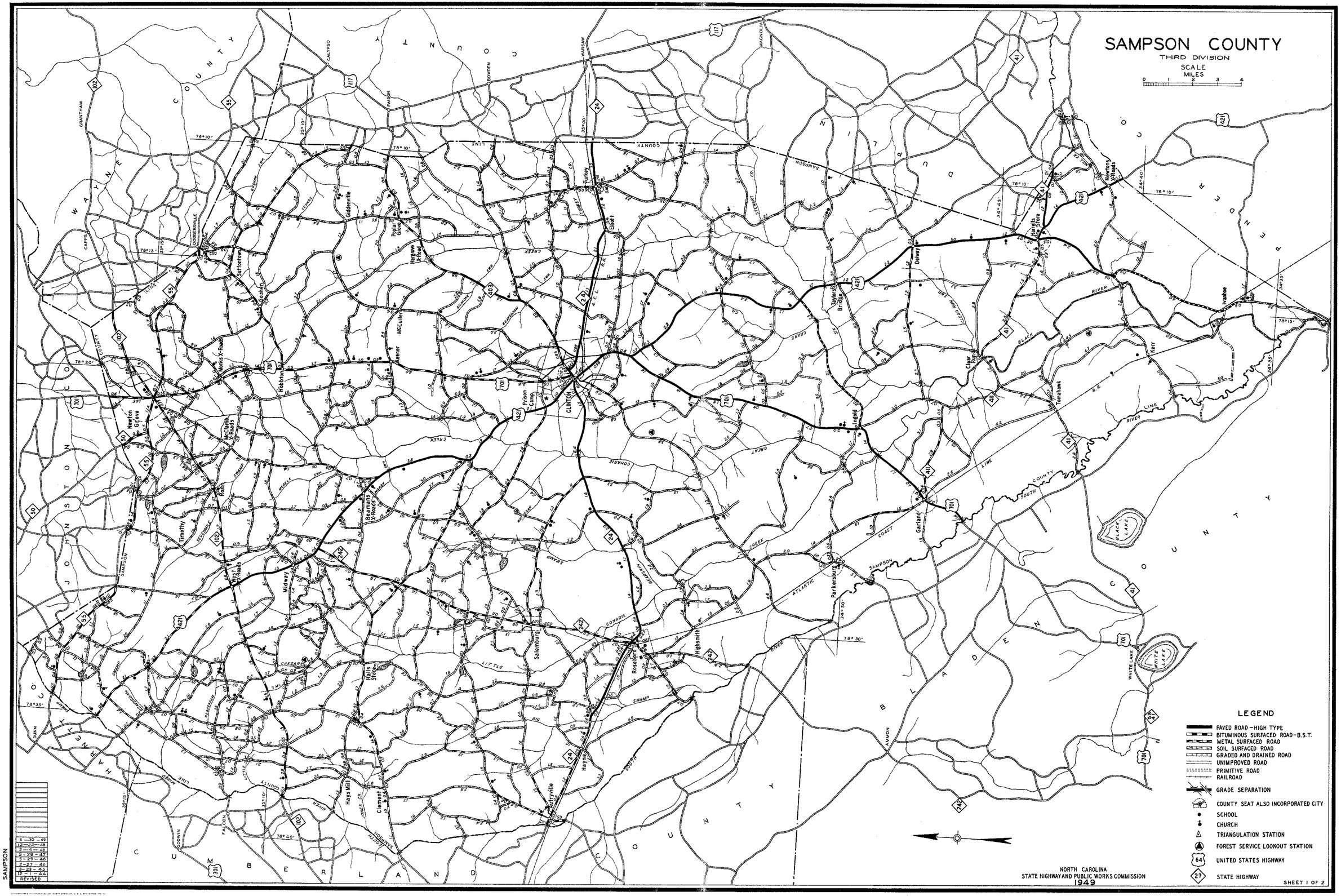
SAMPSON COUNTY
THIRD DIVISION
SCALE
MILES
0 1 2 3 4
LEGEND
PAVED ROAD - HIGH TYPE
BITUMINOUS SURFACED ROAD - B.S.T.
METAL SURFACED ROAD
SOIL SURFACED ROAD
GRADED AND DRAINED ROAD
UNIMPROVED ROAD
PRIMITIVE ROAD
RAILROAD
GRADE SEPARATION
COUNTY SEAT ALSO INCORPORATED CITY
SCHOOL
CHURCH
TRIANGULATION STATION
FOREST SERVICE LOOKOUT STATION
UNITED STATES HIGHWAY
STATE HIGHWAY
NORTH CAROLINA
STATE HIGHWAY AND PUBLIC WORKS COMMISSION
1949
SHEET 1 OF 2
SAMPSON
REVISED
6-30-49
12-22-48
2-4-48
5-28-47
5-29-46
2-27-46
3-23-45
12-1-44
WAYNE COUNTY
JOHNSTON COUNTY
HARNETT CO.
CUMBERLAND COUNTY
BLADEN COUNTY
PENDER CO.
DUPLIN CO.
CLINTON
Prison Camp
Turkey
Elliott
Giddenville
Poplar Grove
Hargrove X-Road
Suttontown
Goshen
Hobbton
Keener
McCullen
Monks X-Roads
Newton Grove
McClamb X-Roads
Rosin
Timothy
West X-Roads
Midway
Beamans X-Roads
Halls Store
Hays Mill
Clement
Autryville
Hayne
Salemburg
Roseboro
Highsmith
Parkersburg
Garland
Ingold
Taylors Bridge
Delway
Clear Run
Tomahawk
Kerr
Ivanhoe
Harrells Store
Newtons X-Roads
BLACK LAKE
WHITE LAKE
SAMPSON COUNTY LINE
SOUTH COUNTY LINE
ATLANTIC COAST LINE
COHARIE CREEK
BLACK RIVER
LITTLE SWAMP
BIG SWAMP
GREAT COHARIE
CAESARS
MINGO
JONES CR.
SAMPSON
DUNN
FALCON
GODWIN
AMMON
WHITE LAKE
GRANTHAM
CAPPS
CALYPSO
FAISON
BOWDEN
WARSAW
MAGNOLIA
DOBBERSVILLE
78°10'
78°15'
78°20'
78°30'
78°35'
78°40'
35°10'
35°15'
35°00'
34°45'
34°40'
34°35'
34°50'

SAMPSON COUNTY
SUPPLEMENT
THIRD DIVISION

SCALE
0 0.5 MI.

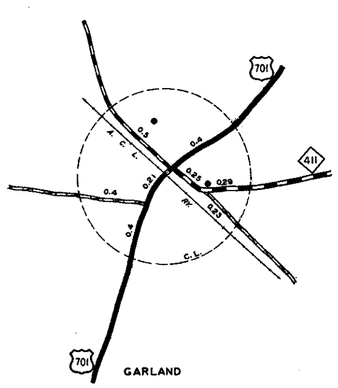

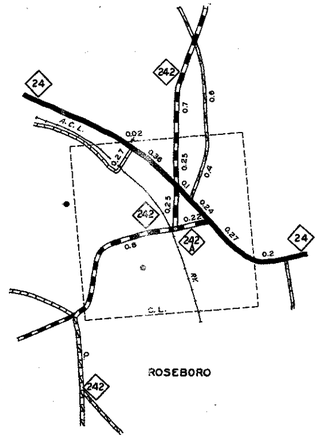

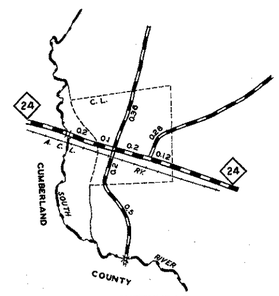

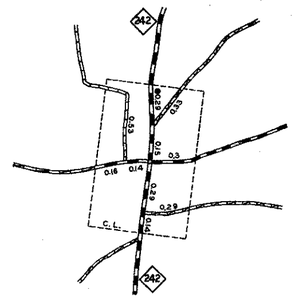

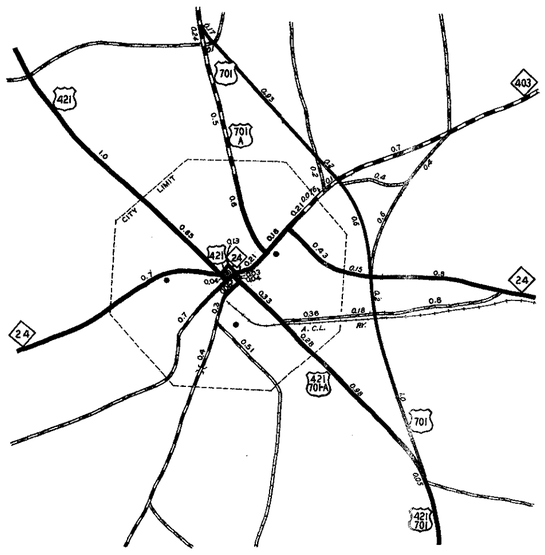

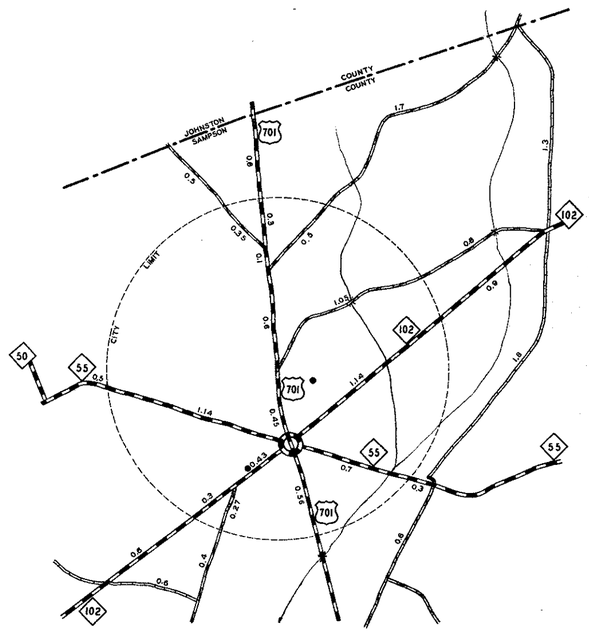

LEGEND

- PAVED ROAD-HIGH TYPE
- BITUMINOUS SURFACED ROAD-B.S.T.
- METAL SURFACED ROAD
- SOIL SURFACED ROAD
- GRADED AND DRAINED ROAD
- UNIMPROVED ROAD
- PRIMITIVE ROAD
- RAILROAD
- GRADE SEPARATION
- COUNTY SEAT ALSO INCORPORATED CITY
- SCHOOL
- CHURCH
- TRIANGULATION STATION
- FOREST SERVICE LOOKOUT STATION
- 64 UNITED STATES HIGHWAY
- 27 STATE HIGHWAY

NORTH CAROLINA
STATE HIGHWAY AND PUBLIC WORKS COMMISSION
1949

SHEET 2 OF 2

SAMPSON SUPP.
6-30-49
12-1-44
REVISED

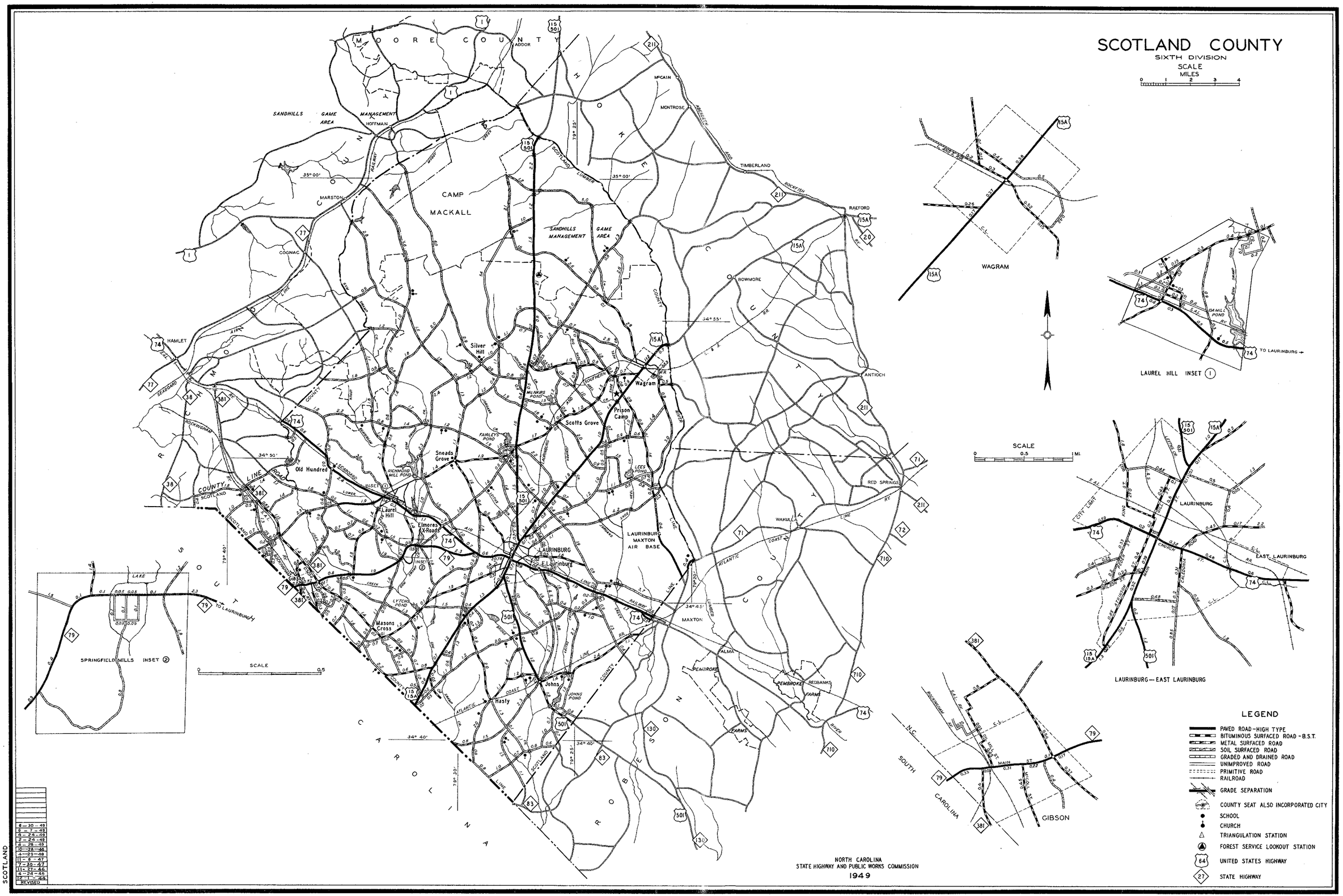
SCOTLAND COUNTY
SIXTH DIVISION
SCALE
MILES
0 1 2 3 4
MOORE COUNTY
HOKE COUNTY
RICHMOND COUNTY
ROBESON COUNTY
SOUTH CAROLINA
CAMP MACKALL
SANDHILLS GAME MANAGEMENT AREA
HOFFMAN
MARSTON
COGNAC
HAMLET
ADDOR
MCCAIN
MONTROSE
TIMBERLAND
RAEFORD
BOWMORE
ANTIOCH
RED SPRINGS
WAKULLA
MAXTON
ALMA
PEMBROKE
REDBANKS
FARMS
Silver Hill
Wagram
Prison Camp
Scotts Grove
Sneads Grove
Old Hundred
Laurel Hill
Elmores X-Roads
LAURINBURG
E. Laurinburg
LAURINBURG MAXTON AIR BASE
Gibson
Masons Cross
Johns
Hasty
SCOTLAND LUMBER
SCOTLAND COUNTY LINE ROAD
SEABOARD AIR LINE
ROCKINGHAM
ATLANTIC COAST LINE
SOUTHERN RIVER
LAKE
TO LAURINBURG
SPRINGFIELD MILLS INSET ②
SCALE
0 0.5
WAGRAM
LAUREL HILL INSET ①
TO LAURINBURG
SCALE
0 0.5 1 MI.
LAURINBURG
EAST LAURINBURG
LAURINBURG — EAST LAURINBURG
GIBSON
SOUTH CAROLINA
N.C.
LEGEND
PAVED ROAD-HIGH TYPE
BITUMINOUS SURFACED ROAD - B.S.T.
METAL SURFACED ROAD
SOIL SURFACED ROAD
GRADED AND DRAINED ROAD
UNIMPROVED ROAD
PRIMITIVE ROAD
RAILROAD
GRADE SEPARATION
COUNTY SEAT ALSO INCORPORATED CITY
SCHOOL
CHURCH
TRIANGULATION STATION
FOREST SERVICE LOOKOUT STATION
UNITED STATES HIGHWAY
STATE HIGHWAY
NORTH CAROLINA
STATE HIGHWAY AND PUBLIC WORKS COMMISSION
1949
SCOTLAND
6-30-49
6-7-49
4-24-49
2-24-49
4-28-49
10-28-48
4-29-48
11-6-47
7-30-47
11-27-46
4-24-46
12-1-44
REVISED

STANLY COUNTY

SEVENTH DIVISION

SCALE
MILES
0 1 2 3 4

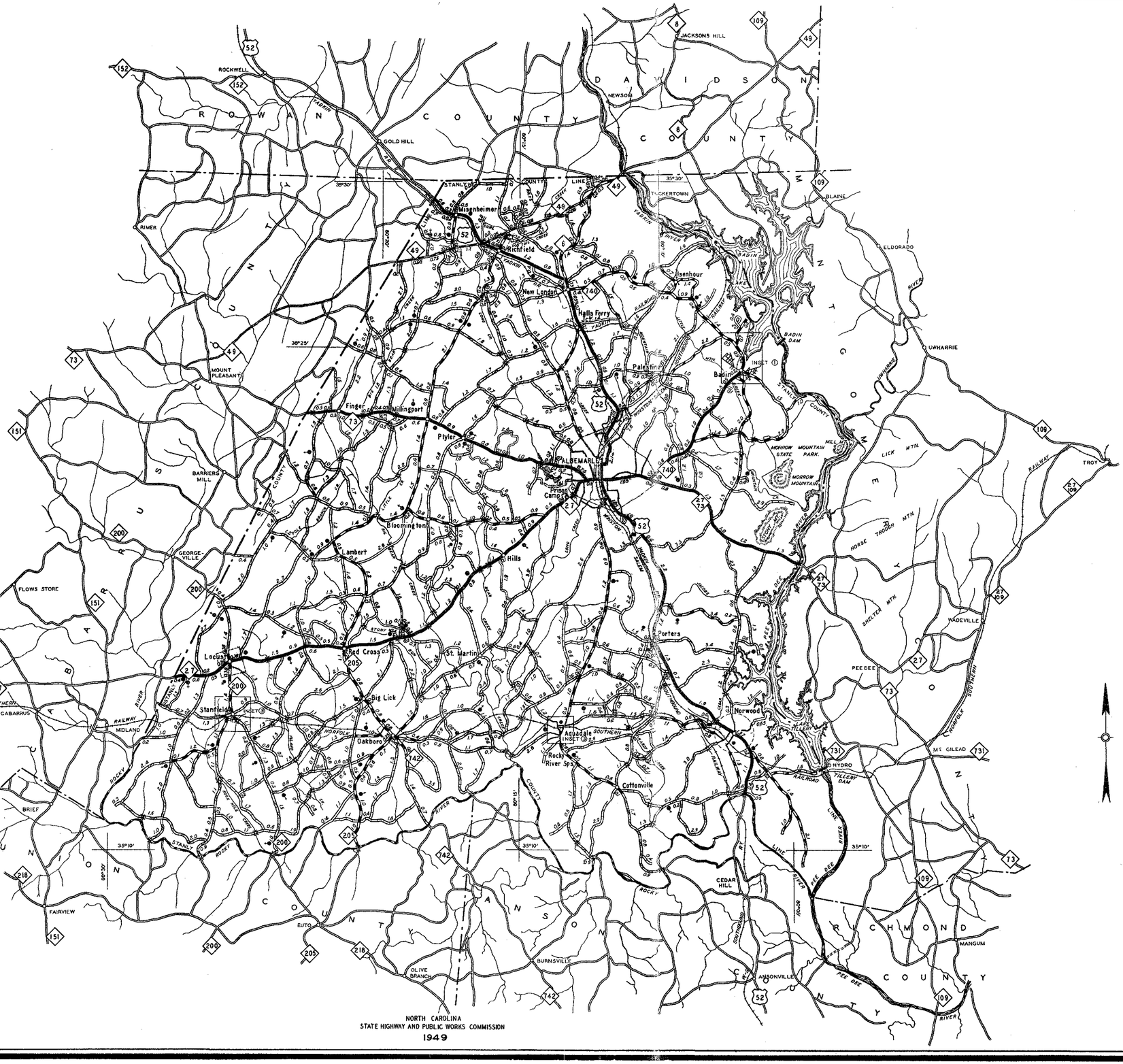

NORTH CAROLINA
STATE HIGHWAY AND PUBLIC WORKS COMMISSION
1949

LEGEND

- PAVED ROAD – HIGH TYPE
- BITUMINOUS SURFACED ROAD – B.S.T.
- METAL SURFACED ROAD
- SOIL SURFACED ROAD
- GRADED AND DRAINED ROAD
- UNIMPROVED ROAD
- PRIMITIVE ROAD
- RAILROAD
- GRADE SEPARATION
- COUNTY SEAT ALSO INCORPORATED CITY
- SCHOOL
- CHURCH
- TRIANGULATION STATION
- FOREST SERVICE LOOKOUT STATION
- 64 UNITED STATES HIGHWAY
- 27 STATE HIGHWAY

REVISED
6-30-49
6-7-49
2-24-49
1-27-49
12-2-48
9-30-48
6-30-48
4-29-48
10-2-47
5-28-47
11-27-46
6-27-46
4-24-46
2-27-46
1-9-46
9-26-45
7-25-45
6-20-45
1-4-45
12-1-44

STANLY

STANLY COUNTY
SUPPLEMENT
SEVENTH DIVISION

SCALE
0 0.5 1 MI.

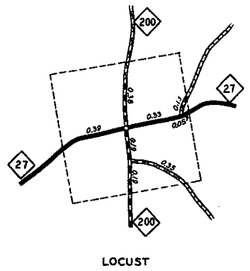

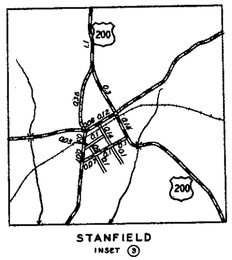

SCALE
0 0.5 1 MI.

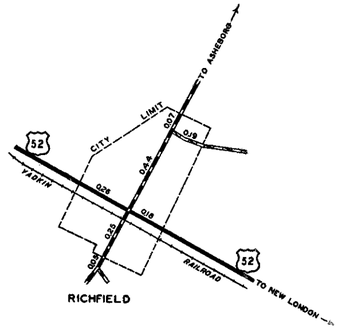

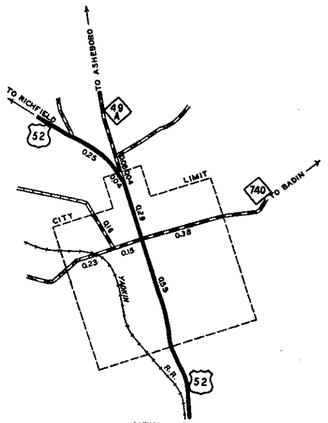

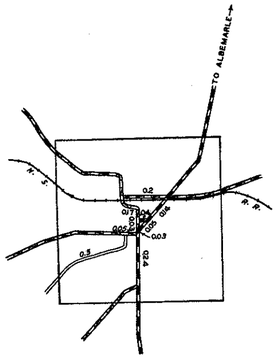



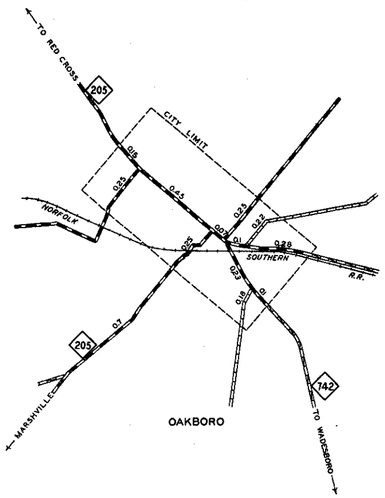

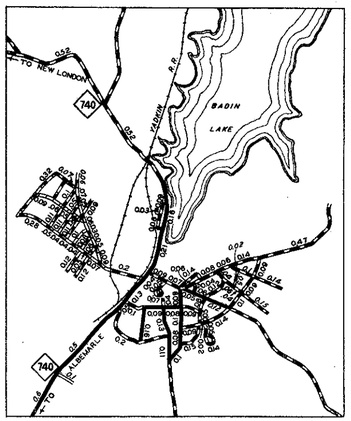

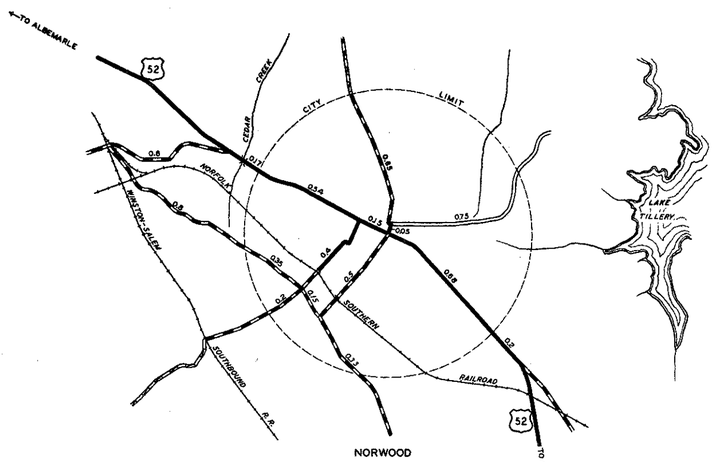

LEGEND

- PAVED ROAD—HIGH TYPE
- BITUMINOUS SURFACED ROAD - B.S.T.
- METAL SURFACED ROAD
- SOIL SURFACED ROAD
- GRADED AND DRAINED ROAD
- UNIMPROVED ROAD
- PRIMITIVE ROAD
- RAILROAD
- GRADE SEPARATION
- COUNTY SEAT ALSO INCORPORATED CITY
- SCHOOL
- CHURCH
- TRIANGULATION STATION
- FOREST SERVICE LOOKOUT STATION
- 64 UNITED STATES HIGHWAY
- 27 STATE HIGHWAY

REVISED
8—30—49
9—30—48
4—29—48
12—16—47
10—2—47
5—28—47
3—6—47
11—27—46
10—30—46
4—24—46
9—27—46
7—23—45
1—4—45
12—1—44

STANLY SUPP.

NORTH CAROLINA
STATE HIGHWAY AND PUBLIC WORKS COMMISSION
1949

STOKES COUNTY

EIGHTH DIVISION

SCALE
MILES
0 1 2 3 4

V I R G I N I A

TO MT. AIRY 80
TO MT. AIRY 89
TO MT. AIRY 52
TO ELKIN 268
PILOT MT.
WOODVILLE
WESTFIELD
Ashbury
Francisco
Collinstown
Harts Store
Campbell
Lawsonville
Oak Ridge
Sandy Ridge
Delta
Prestonville
Dodgetown
Hartman
Moores Springs
Vade Mecum
DANBURY
Dillard
Meadows
Flat Shoals
Gap
Capella
Boyles Chapel
Quaker Gap
Volunteer
Pinnacle
Chestnut Cove
Mt. Olive
Mt. View
Neatman
Dalton
King
Poplar Spr.
Rosebud
Walnut Cove
Germanton
Fine Hall
Ellisboro
Westerville
Stoneville
Mayodan
Madison
Reidsville
Leaksville-Spray
Greensboro
Stokesdale
Guilford County
Yadkin County
Union Hill
East Bend
Donnaha
Tobaccoville
Rural Hall
Stanleyville
Bethania
Winston-Salem
Dennis
Grims X-Roads
Walkertown
Belews Cr.
HANGING ROCK STATE PARK
Hanging Rock
Moores Knob
Sauratown Mtn.
Sauratown Mtn. Recreational Area
Hanging Rock Mtn.
Yadkin River
Dan River
Town Cr.
Belews Cr.
Atlantic & Western
Norfolk & Western
Virginian
Stokes County Line
Forsyth County Line
Guilford County Line
36° 30'
36° 20'
80° 25'
80° 05'

INSET ①

KING

SUPPLEMENTS
SCALE
0 0.5 Mi.

TO DANBURY
WALNUT COVE
TO WALNUT COVE
STOKES FORSYTH COUNTY
GUILFORD COUNTY
GERMANTON
Hanging Rock
Town Cr.
Belews Cr.

6—30—49
1—27—49
9—30—48
7—29—48
6—30—48
12—18—47
11—9—47
10—2—47
8—28—47
5—25—47
11—27—46
6—27—46
1—9—46
11—28—45
10—24—45
9—26—45
6—20—45
3—23—45
12—1—44
REVISED

STOKES

LEGEND

- PAVED ROAD—HIGH TYPE
- BITUMINOUS SURFACED ROAD—B.S.T.
- METAL SURFACED ROAD
- SOIL SURFACED ROAD
- GRADED AND DRAINED ROAD
- UNIMPROVED ROAD
- PRIMITIVE ROAD
- RAILROAD
- GRADE SEPARATION
- COUNTY SEAT ALSO INCORPORATED CITY
- SCHOOL
- CHURCH
- TRIANGULATION STATION
- FOREST SERVICE LOOKOUT STATION
- 64 UNITED STATES HIGHWAY
- 27 STATE HIGHWAY

NORTH CAROLINA
STATE HIGHWAY AND PUBLIC WORKS COMMISSION
1949

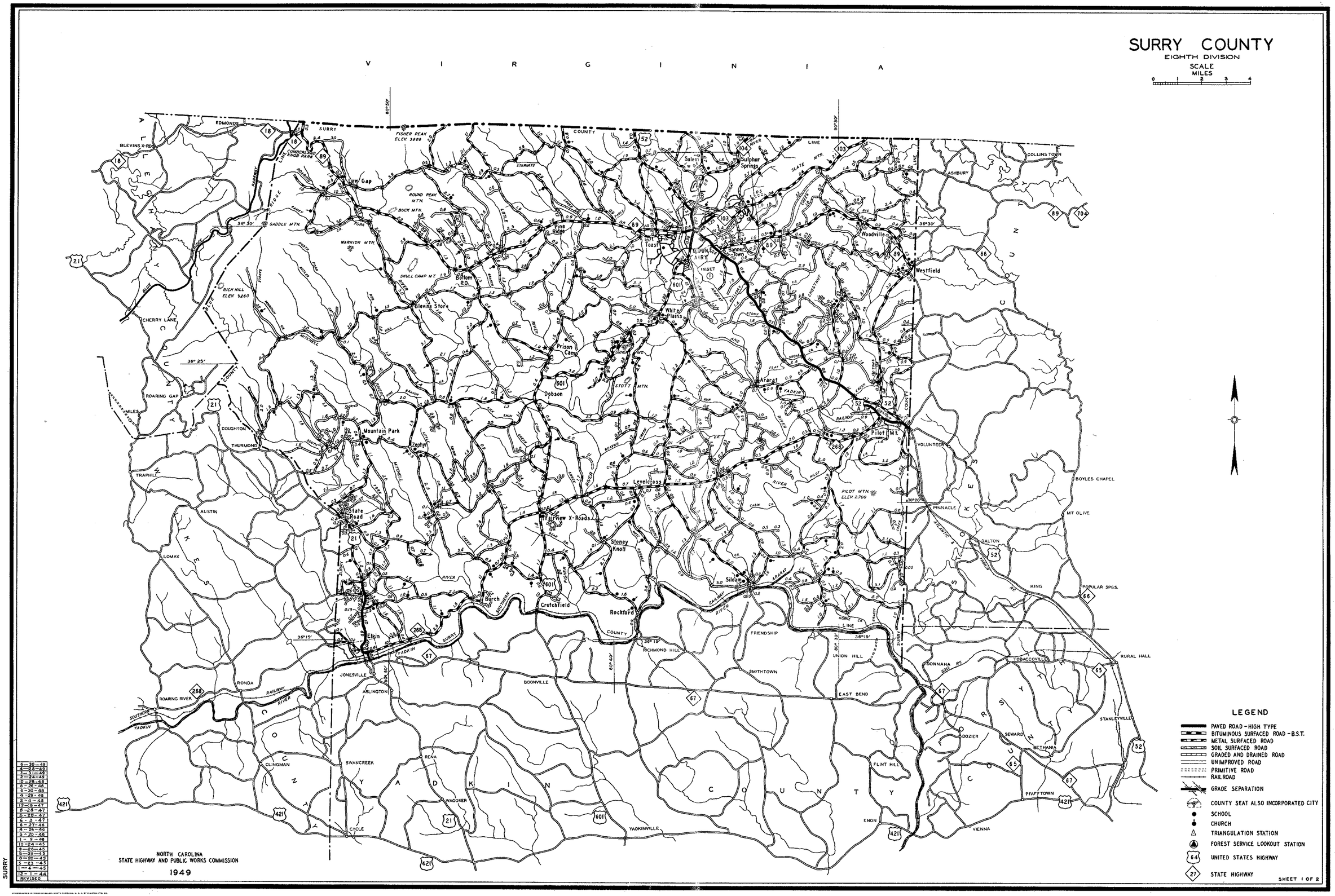
SURRY COUNTY
EIGHTH DIVISION
SCALE
MILES
0 1 2 3 4
V I R G I N I A
ALLEGHANY COUNTY
WILKES COUNTY
YADKIN COUNTY
FORSYTH COUNTY
STOKES COUNTY
SURRY COUNTY
EDMONDS
BLEVINS X-RDS
CUMBERLAND KNOB PARK
FISHER PEAK ELEV. 3609
Low Gap
ROUND PEAK MTN.
BUCK MTN.
SADDLE MTN.
WARRIOR MTN.
RICH HILL ELEV. 3260
CHERRY LANE
ROARING GAP
MILES
DOUGHTON
THURMOND
TRAPHILL
AUSTIN
LOMAX
RONDA
ROARING RIVER
CLINGMAN
SWANCREEK
CYCLE
JONESVILLE
ARLINGTON
RENA
WAGONER
YADKINVILLE
BOONVILLE
RICHMOND HILL
FRIENDSHIP
SMITHTOWN
UNION HILL
EAST BEND
FLINT HILL
ENON
VIENNA
PFAFFTOWN
DOZIER
SEWARD
BETHANIA
STANLEYVILLE
DONNAHA
TOBACCOVILLE
RURAL HALL
KING
POPULAR SPGS.
DALTON
PINNACLE
MT OLIVE
BOYLES CHAPEL
VOLUNTEER
Pilot Mt.
PILOT MTN. ELEV. 2700
Westfield
Woodville
Banner Town
Salem
Sulphur Springs
Pine Ridge
Bottom P.O.
Blevins Store
Prison Camp
Dobson
Mountain Park
Zephyr
State Road
Fairview X-Roads
Levelcross
Stoney Knoll
Siloam
Rockford
Crutchfield
Burch
Elkin
Ararat
White Plains
Toast
MOUNT AIRY
INSET
COLLINS TOWN
ASHBURY
LINE
SURRY
COUNTY
YADKIN
RAILWAY
RIVER
SOUTHERN
36°30'
36°25'
36°15'
80°50'
80°40'
80°30'
LEGEND
PAVED ROAD - HIGH TYPE
BITUMINOUS SURFACED ROAD - B.S.T.
METAL SURFACED ROAD
SOIL SURFACED ROAD
GRADED AND DRAINED ROAD
UNIMPROVED ROAD
PRIMITIVE ROAD
RAILROAD
GRADE SEPARATION
COUNTY SEAT ALSO INCORPORATED CITY
SCHOOL
CHURCH
TRIANGULATION STATION
FOREST SERVICE LOOKOUT STATION
UNITED STATES HIGHWAY
STATE HIGHWAY
SHEET 1 OF 2
NORTH CAROLINA
STATE HIGHWAY AND PUBLIC WORKS COMMISSION
1949
6-30-49
4-28-49
3-31-49
2-24-49
10-28-48
8-26-48
6-30-48
4-29-48
2-4-48
12-18-47
8-28-47
5-28-47
6-3-47
6-27-46
4-24-46
3-20-46
1-9-46
10-24-45
9-26-45
8-29-45
6-20-45
5-23-45
1-4-45
12-1-44
REVISED
SURRY

SURRY COUNTY
SUPPLEMENT
EIGHTH DIVISION
SCALE
0 0.5 Mi

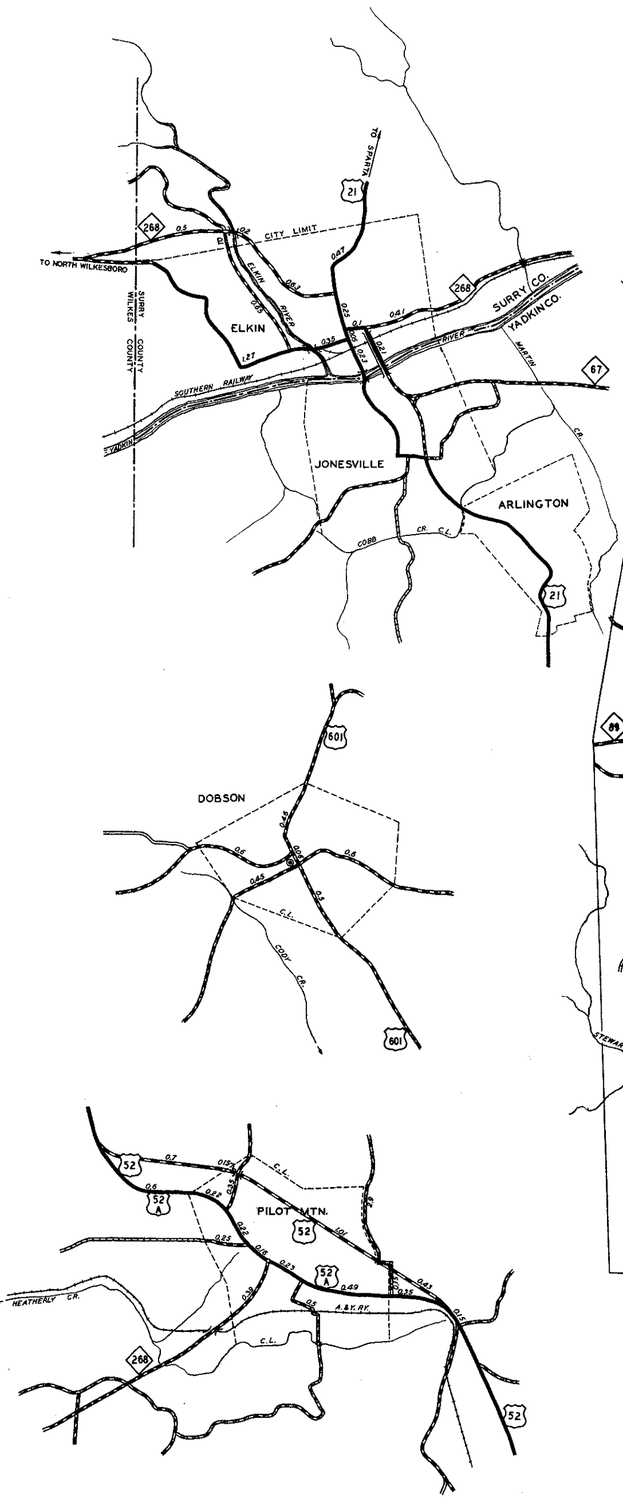

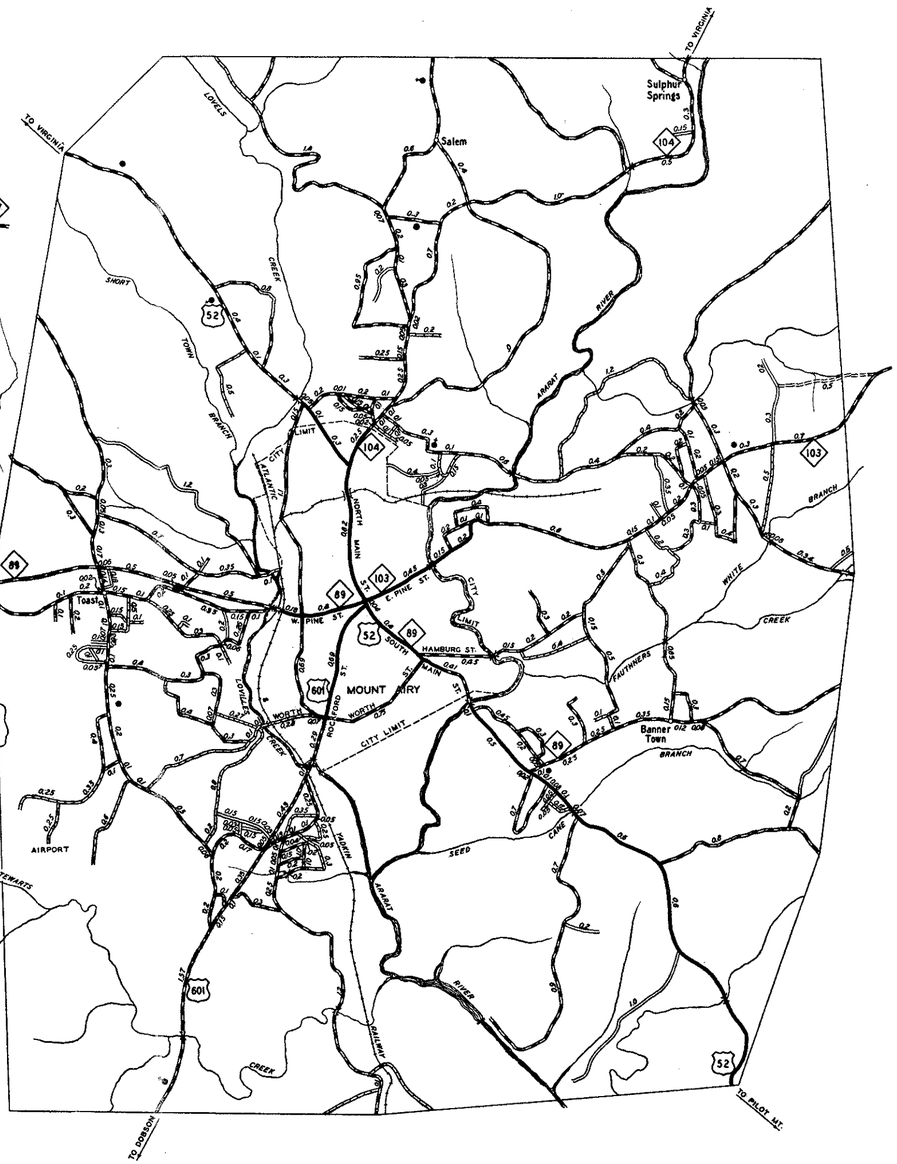

MOUNT AIRY AND VICINITY
INSET ①

N

LEGEND

- PAVED ROAD-HIGH TYPE
- BITUMINOUS SURFACED ROAD-B.S.T.
- METAL SURFACED ROAD
- SOIL SURFACED ROAD
- GRADED AND DRAINED ROAD
- UNIMPROVED ROAD
- PRIMITIVE ROAD
- RAILROAD
- GRADE SEPARATION
- COUNTY SEAT ALSO INCORPORATED CITY
- SCHOOL
- CHURCH
- TRIANGULATION STATION
- FOREST SERVICE LOOKOUT STATION
- 64 UNITED STATES HIGHWAY
- 27 STATE HIGHWAY

NORTH CAROLINA
STATE HIGHWAY AND PUBLIC WORKS COMMISSION
1949

SHEET 2 OF 2

SURRY SUPP.

6-30-49	
12-22-48	
10-2-48	
10-26-48	
9-28-48	
9-30-48	
4-29-48	
2-4-48	
10-2-47	
5-28-47	
1-22-47	
1-9-46	
10-24-45	
5-23-45	
3-23-45	
12-1-44	

REVISED

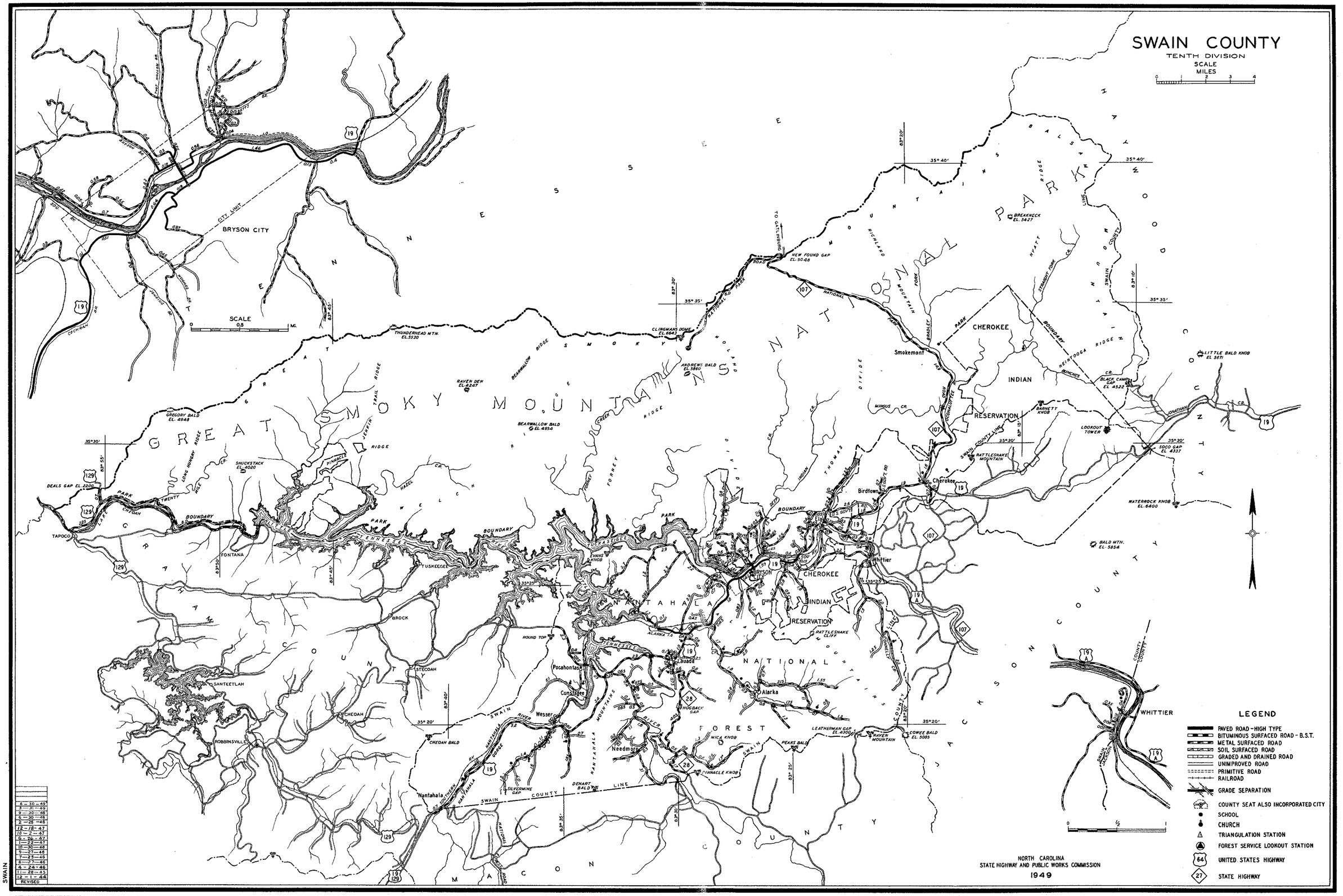
SWAIN COUNTY
TENTH DIVISION
SCALE
MILES
0 1 2 3 4
SCALE
0 0.5 MI.
BRYSON CITY
CITY LIMIT
TENNESSEE
GREAT SMOKY MOUNTAINS NATIONAL PARK
HAYWOOD COUNTY
JACKSON COUNTY
MACON COUNTY
GRAHAM COUNTY
NANTAHALA NATIONAL FOREST
CHEROKEE INDIAN RESERVATION
Smokemont
Cherokee
Birdtown
Whittier
Alarka
Wesser
Cunstagee
Pocahontas
Nantahala
Needmore
Lauada
Elah
Bryson City
TAPOCO
FONTANA
TUSKEEGEE
BROCK
STECOAH
CHEOAH
SANTEETLAH
ROBBINSVILLE
WHITTIER
THUNDERHEAD MTN. EL. 5530
CLINGMANS DOME EL. 6643
ANDREWS BALD EL. 5860
RAVEN DEN EL. 4247
BEARWALLOW BALD EL. 4954
GREGORY BALD EL. 4948
SHUCKSTACK EL. 4020
DEALS GAP EL. 2200
NEW FOUND GAP EL. 5048
BREAKNECK EL. 5427
LITTLE BALD KNOB EL. 5671
BLACK CAMP GAP EL. 4522
BARNETT KNOB
LOOKOUT TOWER
SOCO GAP EL. 4337
RATTLESNAKE MOUNTAIN
WATERROCK KNOB EL. 6400
BALD MTN. EL. 5854
RATTLESNAKE CLIFF
LEATHERMAN GAP EL. 4300
RAVEN MOUNTAIN
COWEE BALD EL. 5085
PEAKS BALD
MICA KNOB
PINNACLE KNOB
HOGBACK GAP
DEHART BALD
SILVERMINE GAP
CHEOAH BALD
ROUND TOP
EVANS KNOB
TO GATLINBURG
NORTH CAROLINA
STATE HIGHWAY AND PUBLIC WORKS COMMISSION
1949
LEGEND
PAVED ROAD - HIGH TYPE
BITUMINOUS SURFACED ROAD - B.S.T.
METAL SURFACED ROAD
SOIL SURFACED ROAD
GRADED AND DRAINED ROAD
UNIMPROVED ROAD
PRIMITIVE ROAD
RAILROAD
GRADE SEPARATION
COUNTY SEAT ALSO INCORPORATED CITY
SCHOOL
CHURCH
TRIANGULATION STATION
FOREST SERVICE LOOKOUT STATION
UNITED STATES HIGHWAY
STATE HIGHWAY
6 - 30 - 49
3 - 31 - 49
9 - 30 - 48
6 - 30 - 48
2 - 26 - 48
12 - 18 - 47
10 - 2 - 47
6 - 26 - 47
1 - 22 - 47
10 - 30 - 46
9 - 27 - 46
7 - 25 - 46
6 - 27 - 46
4 - 24 - 46
11 - 28 - 45
12 - 1 - 44
REVISED
SWAIN

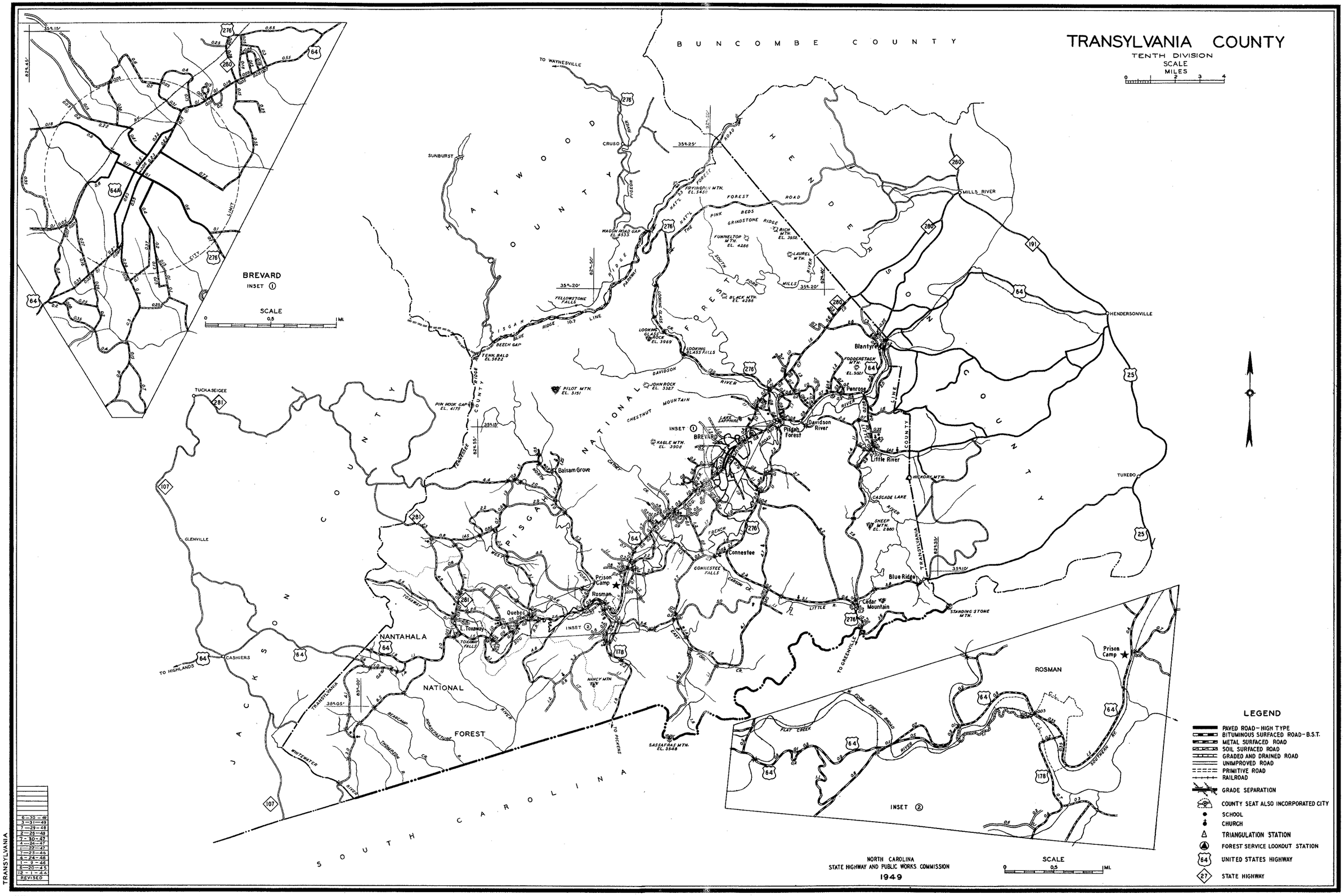
TRANSYLVANIA COUNTY
TENTH DIVISION
SCALE
MILES
BUNCOMBE COUNTY
HAYWOOD COUNTY
HENDERSON COUNTY
JACKSON COUNTY
PISGAH NATIONAL FOREST
NANTAHALA NATIONAL FOREST
SOUTH CAROLINA
BREVARD
INSET ①
SCALE
0 0.5 1 MI.
TO WAYNESVILLE
CRUSO
SUNBURST
MILLS RIVER
HENDERSONVILLE
TUXEDO
TUCKASEIGEE
GLENVILLE
CASHIERS
TO HIGHLANDS
Blantyre
Penrose
Davidson River
Pisgah Forest
Little River
Balsam Grove
Connestee
Prison Camp
Rosman
Quebec
Toxaway
Blue Ridge
Cedar Mountain
TO GREENVILLE
TO PICKENS
INSET ②
ROSMAN
Prison Camp
INSET ②
LEGEND
PAVED ROAD - HIGH TYPE
BITUMINOUS SURFACED ROAD - B.S.T.
METAL SURFACED ROAD
SOIL SURFACED ROAD
GRADED AND DRAINED ROAD
UNIMPROVED ROAD
PRIMITIVE ROAD
RAILROAD
GRADE SEPARATION
COUNTY SEAT ALSO INCORPORATED CITY
SCHOOL
CHURCH
TRIANGULATION STATION
FOREST SERVICE LOOKOUT STATION
UNITED STATES HIGHWAY
STATE HIGHWAY
NORTH CAROLINA
STATE HIGHWAY AND PUBLIC WORKS COMMISSION
1949
SCALE
0 0.5 1 MI.
6-30-49
3-31-49
7-29-48
2-26-48
7-30-47
4-24-47
1-22-47
7-25-46
4-24-46
1-9-46
6-20-45
12-1-44
REVISED
TRANSYLVANIA

TYRRELL COUNTY

SECOND DIVISION

SCALE MILES

0 1 2 3 4

CHOWAN COUNTY

ALBEMARLE SOUND

ROPER

WASHINGTON COUNTY

DARE COUNTY

HYDE COUNTY

TYRRELL COUNTY

Dewey Pier

Pledger Landing

Goat Neck

Cove Landing

Fort Landing

Newfoundland

River Neck

COLUMBIA

Woodley

Cross Landing

CRESWELL

CHERRY

SCUPPERNONG FARMS

SCUPPERNONG RIVER

SOUTHERN R.R.

SECOND CANAL

FIRST CANAL

THIRD CANAL

FOURTH CANAL

FIFTH CANAL

SIXTH CANAL

SEVENTH CANAL

EIGHTH CANAL

NINTH CANAL

TENTH CANAL

ELEVENTH CANAL

TWELFTH CANAL

THIRTEENTH CANAL

FOURTEENTH CANAL

FIFTEENTH CANAL

SIXTEENTH CANAL

SEVENTEENTH CANAL

EIGHTEENTH CANAL

NINETEENTH CANAL

TWENTIETH CANAL

TWENTY-FIRST CANAL

TWENTY-SECOND CANAL

TWENTY-THIRD CANAL

TWENTY-FOURTH CANAL

TWENTY-FIFTH CANAL

TWENTY-SIXTH CANAL

TWENTY-SEVENTH CANAL

TWENTY-EIGHTH CANAL

TWENTY-NINTH CANAL

THIRTIETH CANAL

THIRTY-FIRST CANAL

THIRTY-SECOND CANAL

THIRTY-THIRD CANAL

THIRTY-FOURTH CANAL

THIRTY-FIFTH CANAL

THIRTY-SIXTH CANAL

THIRTY-SEVENTH CANAL

THIRTY-EIGHTH CANAL

THIRTY-NINTH CANAL

FORTIETH CANAL

FORTY-FIRST CANAL

FORTY-SECOND CANAL

FORTY-THIRD CANAL

FORTY-FOURTH CANAL

FORTY-FIFTH CANAL

FORTY-SIXTH CANAL

FORTY-SEVENTH CANAL

FORTY-EIGHTH CANAL

FORTY-NINTH CANAL

FIFTIETH CANAL

FIFTY-FIRST CANAL

FIFTY-SECOND CANAL

FIFTY-THIRD CANAL

FIFTY-FOURTH CANAL

FIFTY-FIFTH CANAL

FIFTY-SIXTH CANAL

FIFTY-SEVENTH CANAL

FIFTY-EIGHTH CANAL

FIFTY-NINTH CANAL

SIXTIETH CANAL

SIXTY-FIRST CANAL

SIXTY-SECOND CANAL

SIXTY-THIRD CANAL

SIXTY-FOURTH CANAL

SIXTY-FIFTH CANAL

SIXTY-SIXTH CANAL

SIXTY-SEVENTH CANAL

SIXTY-EIGHTH CANAL

SIXTY-NINTH CANAL

SEVENTIETH CANAL

SEVENTY-FIRST CANAL

SEVENTY-SECOND CANAL

SEVENTY-THIRD CANAL

SEVENTY-FOURTH CANAL

SEVENTY-FIFTH CANAL

SEVENTY-SIXTH CANAL

SEVENTY-SEVENTH CANAL

SEVENTY-EIGHTH CANAL

SEVENTY-NINTH CANAL

EIGHTIETH CANAL

EIGHTY-FIRST CANAL

EIGHTY-SECOND CANAL

EIGHTY-THIRD CANAL

EIGHTY-FOURTH CANAL

EIGHTY-FIFTH CANAL

EIGHTY-SIXTH CANAL

EIGHTY-SEVENTH CANAL

EIGHTY-EIGHTH CANAL

EIGHTY-NINTH CANAL

NINETIETH CANAL

NINETY-FIRST CANAL

NINETY-SECOND CANAL

NINETY-THIRD CANAL

NINETY-FOURTH CANAL

NINETY-FIFTH CANAL

NINETY-SIXTH CANAL

NINETY-SEVENTH CANAL

NINETY-EIGHTH CANAL

NINETY-NINTH CANAL

ONE HUNDREDTH CANAL

ONE HUNDRED AND FIRST CANAL

ONE HUNDRED AND SECOND CANAL

ONE HUNDRED AND THIRD CANAL

ONE HUNDRED AND FOURTH CANAL

ONE HUNDRED AND FIFTH CANAL

ONE HUNDRED AND SIXTH CANAL

ONE HUNDRED AND SEVENTH CANAL

ONE HUNDRED AND EIGHTH CANAL

ONE HUNDRED AND NINTH CANAL

ONE HUNDRED AND TENTH CANAL

ONE HUNDRED AND ELEVENTH CANAL

ONE HUNDRED AND TWELFTH CANAL

ONE HUNDRED AND THIRTEENTH CANAL

ONE HUNDRED AND FOURTEENTH CANAL

ONE HUNDRED AND FIFTEENTH CANAL

ONE HUNDRED AND SIXTEENTH CANAL

ONE HUNDRED AND SEVENTEENTH CANAL

ONE HUNDRED AND EIGHTEENTH CANAL

ONE HUNDRED AND NINETEENTH CANAL

ONE HUNDRED AND TWENTIETH CANAL

ONE HUNDRED AND TWENTY-FIRST CANAL

ONE HUNDRED AND TWENTY-SECOND CANAL

ONE HUNDRED AND TWENTY-THIRD CANAL

ONE HUNDRED AND TWENTY-FOURTH CANAL

ONE HUNDRED AND TWENTY-FIFTH CANAL

ONE HUNDRED AND TWENTY-SIXTH CANAL

ONE HUNDRED AND TWENTY-SEVENTH CANAL

ONE HUNDRED AND TWENTY-EIGHTH CANAL

ONE HUNDRED AND TWENTY-NINTH CANAL

ONE HUNDRED AND THIRTIETH CANAL

ONE HUNDRED AND THIRTY-FIRST CANAL

ONE HUNDRED AND THIRTY-SECOND CANAL

ONE HUNDRED AND THIRTY-THIRD CANAL

ONE HUNDRED AND THIRTY-FOURTH CANAL

ONE HUNDRED AND THIRTY-FIFTH CANAL

ONE HUNDRED AND THIRTY-SIXTH CANAL

ONE HUNDRED AND THIRTY-SEVENTH CANAL

ONE HUNDRED AND THIRTY-EIGHTH CANAL

ONE HUNDRED AND THIRTY-NINTH CANAL

ONE HUNDRED AND FORTIETH CANAL

ONE HUNDRED AND FORTY-FIRST CANAL

ONE HUNDRED AND FORTY-SECOND CANAL

ONE HUNDRED AND FORTY-THIRD CANAL

ONE HUNDRED AND FORTY-FOURTH CANAL

ONE HUNDRED AND FORTY-FIFTH CANAL

ONE HUNDRED AND FORTY-SIXTH CANAL

ONE HUNDRED AND FORTY-SEVENTH CANAL

ONE HUNDRED AND FORTY-EIGHTH CANAL

ONE HUNDRED AND FORTY-NINTH CANAL

ONE HUNDRED AND FIFTIETH CANAL

ONE HUNDRED AND FIFTY-FIRST CANAL

ONE HUNDRED AND FIFTY-SECOND CANAL

ONE HUNDRED AND FIFTY-THIRD CANAL

ONE HUNDRED AND FIFTY-FOURTH CANAL

ONE HUNDRED AND FIFTY-FIFTH CANAL

ONE HUNDRED AND FIFTY-SIXTH CANAL

ONE HUNDRED AND FIFTY-SEVENTH CANAL

ONE HUNDRED AND FIFTY-EIGHTH CANAL

ONE HUNDRED AND FIFTY-NINTH CANAL

ONE HUNDRED AND SIXTIETH CANAL

ONE HUNDRED AND SIXTY-FIRST CANAL

ONE HUNDRED AND SIXTY-SECOND CANAL

ONE HUNDRED AND SIXTY-THIRD CANAL

ONE HUNDRED AND SIXTY-FOURTH CANAL

ONE HUNDRED AND SIXTY-FIFTH CANAL

ONE HUNDRED AND SIXTY-SIXTH CANAL

ONE HUNDRED AND SIXTY-SEVENTH CANAL

ONE HUNDRED AND SIXTY-EIGHTH CANAL

ONE HUNDRED AND SIXTY-NINTH CANAL

ONE HUNDRED AND SEVENTIETH CANAL

ONE HUNDRED AND SEVENTY-FIRST CANAL

ONE HUNDRED AND SEVENTY-SECOND CANAL

ONE HUNDRED AND SEVENTY-THIRD CANAL

ONE HUNDRED AND SEVENTY-FOURTH CANAL

ONE HUNDRED AND SEVENTY-FIFTH CANAL

ONE HUNDRED AND SEVENTY-SIXTH CANAL

ONE HUNDRED AND SEVENTY-SEVENTH CANAL

ONE HUNDRED AND SEVENTY-EIGHTH CANAL

ONE HUNDRED AND SEVENTY-NINTH CANAL

ONE HUNDRED AND EIGHTIETH CANAL

ONE HUNDRED AND EIGHTY-FIRST CANAL

ONE HUNDRED AND EIGHTY-SECOND CANAL

ONE HUNDRED AND EIGHTY-THIRD CANAL

ONE HUNDRED AND EIGHTY-FOURTH CANAL

ONE HUNDRED AND EIGHTY-FIFTH CANAL

ONE HUNDRED AND EIGHTY-SIXTH CANAL

ONE HUNDRED AND EIGHTY-SEVENTH CANAL

ONE HUNDRED AND EIGHTY-EIGHTH CANAL

ONE HUNDRED AND EIGHTY-NINTH CANAL

ONE HUNDRED AND NINETIETH CANAL

ONE HUNDRED AND NINETY-FIRST CANAL

ONE HUNDRED AND NINETY-SECOND CANAL

ONE HUNDRED AND NINETY-THIRD CANAL

ONE HUNDRED AND NINETY-FOURTH CANAL

ONE HUNDRED AND NINETY-FIFTH CANAL

ONE HUNDRED AND NINETY-SIXTH CANAL

ONE HUNDRED AND NINETY-SEVENTH CANAL

ONE HUNDRED AND NINETY-EIGHTH CANAL

ONE HUNDRED AND NINETY-NINTH CANAL

TWO HUNDREDTH CANAL

TWO HUNDRED AND FIRST CANAL

TWO HUNDRED AND SECOND CANAL

TWO HUNDRED AND THIRD CANAL

TWO HUNDRED AND FOURTH CANAL

TWO HUNDRED AND FIFTH CANAL

TWO HUNDRED AND SIXTH CANAL

TWO HUNDRED AND SEVENTH CANAL

TWO HUNDRED AND EIGHTH CANAL

TWO HUNDRED AND NINTH CANAL

TWO HUNDRED AND TENTH CANAL

TWO HUNDRED AND ELEVENTH CANAL

TWO HUNDRED AND TWELFTH CANAL

TWO HUNDRED AND THIRTEENTH CANAL

TWO HUNDRED AND FOURTEENTH CANAL

TWO HUNDRED AND FIFTEENTH CANAL

TWO HUNDRED AND SIXTEENTH CANAL

TWO HUNDRED AND SEVENTEENTH CANAL

TWO HUNDRED AND EIGHTEENTH CANAL

TWO HUNDRED AND NINETEENTH CANAL

TWO HUNDRED AND TWENTIETH CANAL

TWO HUNDRED AND TWENTY-FIRST CANAL

TWO HUNDRED AND TWENTY-SECOND CANAL

TWO HUNDRED AND TWENTY-THIRD CANAL

TWO HUNDRED AND TWENTY-FOURTH CANAL

TWO HUNDRED AND TWENTY-FIFTH CANAL

TWO HUNDRED AND TWENTY-SIXTH CANAL

TWO HUNDRED AND TWENTY-SEVENTH CANAL

TWO HUNDRED AND TWENTY-EIGHTH CANAL

TWO HUNDRED AND TWENTY-NINTH CANAL

TWO HUNDRED AND THIRTIETH CANAL

TWO HUNDRED AND THIRTY-FIRST CANAL

TWO HUNDRED AND THIRTY-SECOND CANAL

TWO HUNDRED AND THIRTY-THIRD CANAL

TWO HUNDRED AND THIRTY-FOURTH CANAL

TWO HUNDRED AND THIRTY-FIFTH CANAL

TWO HUNDRED AND THIRTY-SIXTH CANAL

TWO HUNDRED AND THIRTY-SEVENTH CANAL

TWO HUNDRED AND THIRTY-EIGHTH CANAL

TWO HUNDRED AND THIRTY-NINTH CANAL

TWO HUNDRED AND FORTIETH CANAL

TWO HUNDRED AND FORTY-FIRST CANAL

TWO HUNDRED AND FORTY-SECOND CANAL

TWO HUNDRED AND FORTY-THIRD CANAL

TWO HUNDRED AND FORTY-FOURTH CANAL

TWO HUNDRED AND FORTY-FIFTH CANAL

TWO HUNDRED AND FORTY-SIXTH CANAL

TWO HUNDRED AND FORTY-SEVENTH CANAL

TWO HUNDRED AND FORTY-EIGHTH CANAL

TWO HUNDRED AND FORTY-NINTH CANAL

TWO HUNDRED AND FIFTIETH CANAL

TWO HUNDRED AND FIFTY-FIRST CANAL

TWO HUNDRED AND FIFTY-SECOND CANAL

TWO HUNDRED AND FIFTY-THIRD CANAL

TWO HUNDRED AND FIFTY-FOURTH CANAL

TWO HUNDRED AND FIFTY-FIFTH CANAL

TWO HUNDRED AND FIFTY-SIXTH CANAL

TWO HUNDRED AND FIFTY-SEVENTH CANAL

TWO HUNDRED AND FIFTY-EIGHTH CANAL

TWO HUNDRED AND FIFTY-NINTH CANAL

TWO HUNDRED AND SIXTIETH CANAL

TWO HUNDRED AND SIXTY-FIRST CANAL

TWO HUNDRED AND SIXTY-SECOND CANAL

TWO HUNDRED AND SIXTY-THIRD CANAL

TWO HUNDRED AND SIXTY-FOURTH CANAL

TWO HUNDRED AND SIXTY-FIFTH CANAL

TWO HUNDRED AND SIXTY-SIXTH CANAL

TWO HUNDRED AND SIXTY-SEVENTH CANAL

TWO HUNDRED AND SIXTY-EIGHTH CANAL

TWO HUNDRED AND SIXTY-NINTH CANAL

TWO HUNDRED AND SEVENTIETH CANAL

TWO HUNDRED AND SEVENTY-FIRST CANAL

TWO HUNDRED AND SEVENTY-SECOND CANAL

TWO HUNDRED AND SEVENTY-THIRD CANAL

TWO HUNDRED AND SEVENTY-FOURTH CANAL

TWO HUNDRED AND SEVENTY-FIFTH CANAL

TWO HUNDRED AND SEVENTY-SIXTH CANAL

TWO HUNDRED AND SEVENTY-SEVENTH CANAL

TWO HUNDRED AND SEVENTY-EIGHTH CANAL

TWO HUNDRED AND SEVENTY-NINTH CANAL

TWO HUNDRED AND EIGHTIETH CANAL

TWO HUNDRED AND EIGHTY-FIRST CANAL

TWO HUNDRED AND EIGHTY-SECOND CANAL

TWO HUNDRED AND EIGHTY-THIRD CANAL

TWO HUNDRED AND EIGHTY-FOURTH CANAL

TWO HUNDRED AND EIGHTY-FIFTH CANAL

TWO HUNDRED AND EIGHTY-SIXTH CANAL

TWO HUNDRED AND EIGHTY-SEVENTH CANAL

TWO HUNDRED AND EIGHTY-EIGHTH CANAL

TWO HUNDRED AND EIGHTY-NINTH CANAL

TWO HUNDRED AND NINETIETH CANAL

TWO HUNDRED AND NINETY-FIRST CANAL

TWO HUNDRED AND NINETY-SECOND CANAL

TWO HUNDRED AND NINETY-THIRD CANAL

TWO HUNDRED AND NINETY-FOURTH CANAL

TWO HUNDRED AND NINETY-FIFTH CANAL

TWO HUNDRED AND NINETY-SIXTH CANAL

TWO HUNDRED AND NINETY-SEVENTH CANAL

TWO HUNDRED AND NINETY-EIGHTH CANAL

TWO HUNDRED AND NINETY-NINTH CANAL

THREE HUNDREDTH CANAL

THREE HUNDRED AND FIRST CANAL

THREE HUNDRED AND SECOND CANAL

THREE HUNDRED AND THIRD CANAL

THREE HUNDRED AND FOURTH CANAL

THREE HUNDRED AND FIFTH CANAL

THREE HUNDRED AND SIXTH CANAL

THREE HUNDRED AND SEVENTH CANAL

THREE HUNDRED AND EIGHTH CANAL

THREE HUNDRED AND NINTH CANAL

THREE HUNDRED AND TENTH CANAL

THREE HUNDRED AND ELEVENTH CANAL

THREE HUNDRED AND TWELFTH CANAL

THREE HUNDRED AND THIRTEENTH CANAL

THREE HUNDRED AND FOURTEENTH CANAL

THREE HUNDRED AND FIFTEENTH CANAL

THREE HUNDRED AND SIXTEENTH CANAL

THREE HUNDRED AND SEVENTEENTH CANAL

THREE HUNDRED AND EIGHTEENTH CANAL

THREE HUNDRED AND NINETEENTH CANAL

THREE HUNDRED AND TWENTIETH CANAL

THREE HUNDRED AND TWENTY-FIRST CANAL

THREE HUNDRED AND TWENTY-SECOND CANAL

THREE HUNDRED AND TWENTY-THIRD CANAL

THREE HUNDRED AND TWENTY-FOURTH CANAL

THREE HUNDRED AND TWENTY-FIFTH CANAL

THREE HUNDRED AND TWENTY-SIXTH CANAL

THREE HUNDRED AND TWENTY-SEVENTH CANAL

THREE HUNDRED AND TWENTY-EIGHTH CANAL

THREE HUNDRED AND TWENTY-NINTH CANAL

THREE HUNDRED AND THIRTIETH CANAL

THREE HUNDRED AND THIRTY-FIRST CANAL

THREE HUNDRED AND THIRTY-SECOND CANAL

THREE HUNDRED AND THIRTY-THIRD CANAL

THREE HUNDRED AND THIRTY-FOURTH CANAL

THREE HUNDRED AND THIRTY-FIFTH CANAL

THREE HUNDRED AND THIRTY-SIXTH CANAL

THREE HUNDRED AND THIRTY-SEVENTH CANAL

THREE HUNDRED AND THIRTY-EIGHTH CANAL

THREE HUNDRED AND THIRTY-NINTH CANAL

THREE HUNDRED AND FORTIETH CANAL

THREE HUNDRED AND FORTY-FIRST CANAL

THREE HUNDRED AND FORTY-SECOND CANAL

THREE HUNDRED AND FORTY-THIRD CANAL

THREE HUNDRED AND FORTY-FOURTH CANAL

THREE HUNDRED AND FORTY-FIFTH CANAL

THREE HUNDRED AND FORTY-SIXTH CANAL

THREE HUNDRED AND FORTY-SEVENTH CANAL

THREE HUNDRED AND FORTY-EIGHTH CANAL

THREE HUNDRED AND FORTY-NINTH CANAL

THREE HUNDRED AND FIFTIETH CANAL

THREE HUNDRED AND FIFTY-FIRST CANAL

THREE HUNDRED AND FIFTY-SECOND CANAL

THREE HUNDRED AND FIFTY-THIRD CANAL

THREE HUNDRED AND FIFTY-FOURTH CANAL

THREE HUNDRED AND FIFTY-FIFTH CANAL

THREE HUNDRED AND FIFTY-SIXTH CANAL

THREE HUNDRED AND FIFTY-SEVENTH CANAL

THREE HUNDRED AND FIFTY-EIGHTH CANAL

THREE HUNDRED AND FIFTY-NINTH CANAL

THREE HUNDRED AND SIXTIETH CANAL

THREE HUNDRED AND SIXTY-FIRST CANAL

THREE HUNDRED AND SIXTY-SECOND CANAL

THREE HUNDRED AND SIXTY-THIRD CANAL

THREE HUNDRED AND SIXTY-FOURTH CANAL

THREE HUNDRED AND SIXTY-FIFTH CANAL

THREE HUNDRED AND SIXTY-SIXTH CANAL

THREE HUNDRED AND SIXTY-SEVENTH CANAL

THREE HUNDRED AND SIXTY-EIGHTH CANAL

THREE HUNDRED AND SIXTY-NINTH CANAL

THREE HUNDRED AND SEVENTIETH CANAL

THREE HUNDRED AND SEVENTY-FIRST CANAL

THREE HUNDRED AND SEVENTY-SECOND CANAL

THREE HUNDRED AND SEVENTY-THIRD CANAL

THREE HUNDRED AND SEVENTY-FOURTH CANAL

THREE HUNDRED AND SEVENTY-FIFTH CANAL

THREE HUNDRED AND SEVENTY-SIXTH CANAL

THREE HUNDRED AND SEVENTY-SEVENTH CANAL

THREE HUNDRED AND SEVENTY-EIGHTH CANAL

THREE HUNDRED AND SEVENTY-NINTH CANAL

THREE HUNDRED AND EIGHTIETH CANAL

THREE HUNDRED AND EIGHTY-FIRST CANAL

THREE HUNDRED AND EIGHTY-SECOND CANAL

THREE HUNDRED AND EIGHTY-THIRD CANAL

THREE HUNDRED AND EIGHTY-FOURTH CANAL

THREE HUNDRED AND EIGHTY-FIFTH CANAL

THREE HUNDRED AND EIGHTY-SIXTH CANAL

THREE HUNDRED AND EIGHTY-SEVENTH CANAL

THREE HUNDRED AND EIGHTY-EIGHTH CANAL

THREE HUNDRED AND EIGHTY-NINTH CANAL

THREE HUNDRED AND NINETIETH CANAL

THREE HUNDRED AND NINETY-FIRST CANAL

THREE HUNDRED AND NINETY-SECOND CANAL

THREE HUNDRED AND NINETY-THIRD CANAL

THREE HUNDRED AND NINETY-FOURTH CANAL

THREE HUNDRED AND NINETY-FIFTH CANAL

THREE HUNDRED AND NINETY-SIXTH CANAL

THREE HUNDRED AND NINETY-SEVENTH CANAL

THREE HUNDRED AND NINETY-EIGHTH CANAL

THREE HUNDRED AND NINETY-NINTH CANAL

FOUR HUNDREDTH CANAL

FOUR HUNDRED AND FIRST CANAL

FOUR HUNDRED AND SECOND CANAL

FOUR HUNDRED AND THIRD CANAL

FOUR HUNDRED AND FOURTH CANAL

FOUR HUNDRED AND FIFTH CANAL

FOUR HUNDRED AND SIXTH CANAL

FOUR HUNDRED AND SEVENTH CANAL

FOUR HUNDRED AND EIGHTH CANAL

FOUR HUNDRED AND NINTH CANAL

FOUR HUNDRED AND TENTH CANAL

FOUR HUNDRED AND ELEVENTH CANAL

FOUR HUNDRED AND TWELFTH CANAL

FOUR HUNDRED AND THIRTEENTH CANAL

FOUR HUNDRED AND FOURTEENTH CANAL

FOUR HUNDRED AND FIFTEENTH CANAL

FOUR HUNDRED AND SIXTEENTH CANAL

FOUR HUNDRED AND SEVENTEENTH CANAL

FOUR HUNDRED AND EIGHTEENTH CANAL

FOUR HUNDRED AND NINETEENTH CANAL

FOUR HUNDRED AND TWENTIETH CANAL

FOUR HUNDRED AND TWENTY-FIRST CANAL

FOUR HUNDRED AND TWENTY-SECOND CANAL

FOUR HUNDRED AND TWENTY-THIRD CANAL

FOUR HUNDRED AND TWENTY-FOURTH CANAL

FOUR HUNDRED AND TWENTY-FIFTH CANAL

FOUR HUNDRED AND TWENTY-SIXTH CANAL

FOUR HUNDRED AND TWENTY-SEVENTH CANAL

FOUR HUNDRED AND TWENTY-EIGHTH CANAL

FOUR HUNDRED AND TWENTY-NINTH CANAL

FOUR HUNDRED AND THIRTIETH CANAL

FOUR HUNDRED AND THIRTY-FIRST CANAL

FOUR HUNDRED AND THIRTY-SECOND CANAL

FOUR HUNDRED AND THIRTY-THIRD CANAL

FOUR HUNDRED AND THIRTY-FOURTH CANAL

FOUR HUNDRED AND THIRTY-FIFTH CANAL

FOUR HUNDRED AND THIRTY-SIXTH CANAL

FOUR HUNDRED AND THIRTY-SEVENTH CANAL

FOUR HUNDRED AND THIRTY-EIGHTH CANAL

FOUR HUNDRED AND THIRTY-NINTH CANAL

FOUR HUNDRED AND FORTIETH CANAL

FOUR HUNDRED AND FORTY-FIRST CANAL

FOUR HUNDRED AND FORTY-SECOND CANAL

FOUR HUNDRED AND FORTY-THIRD CANAL

FOUR HUNDRED AND FORTY-FOURTH CANAL

FOUR HUNDRED AND FORTY-FIFTH CANAL

FOUR HUNDRED AND FORTY-SIXTH CANAL

FOUR HUNDRED AND FORTY-SEVENTH CANAL

FOUR HUNDRED AND FORTY-EIGHTH CANAL

FOUR HUNDRED AND FORTY-NINTH CANAL

FOUR HUNDRED AND FIFTIETH CANAL

FOUR HUNDRED AND FIFTY-FIRST CANAL

FOUR HUNDRED AND FIFTY-SECOND CANAL

FOUR HUNDRED AND FIFTY-THIRD CANAL

FOUR HUNDRED AND FIFTY-FOURTH CANAL

FOUR HUNDRED AND FIFTY-FIFTH CANAL

FOUR HUNDRED AND FIFTY-SIXTH CANAL

FOUR HUNDRED AND FIFTY-SEVENTH CANAL

FOUR HUNDRED AND FIFTY-EIGHTH CANAL

FOUR HUNDRED AND FIFTY-NINTH CANAL

FOUR HUNDRED AND SIXTIETH CANAL

FOUR HUNDRED AND SIXTY-FIRST CANAL

FOUR HUNDRED AND SIXTY-SECOND CANAL

FOUR HUNDRED AND SIXTY-THIRD CANAL

FOUR HUNDRED AND SIXTY-FOURTH CANAL

FOUR HUNDRED AND SIXTY-FIFTH CANAL

FOUR HUNDRED AND SIXTY-SIXTH CANAL

FOUR HUNDRED AND SIXTY-SEVENTH CANAL

FOUR HUNDRED AND SIXTY-EIGHTH CANAL

FOUR HUNDRED AND SIXTY-NINTH CANAL

FOUR HUNDRED AND SEVENTIETH CANAL

FOUR HUNDRED AND SEVENTY-FIRST CANAL

FOUR HUNDRED AND SEVENTY-SECOND CANAL

FOUR HUNDRED AND SEVENTY-THIRD CANAL

FOUR HUNDRED AND SEVENTY-FOURTH CANAL

FOUR HUNDRED AND SEVENTY-FIFTH CANAL

FOUR HUNDRED AND SEVENTY-SIXTH CANAL

FOUR HUNDRED AND SEVENTY-SEVENTH CANAL

FOUR HUNDRED AND SEVENTY-EIGHTH CANAL

FOUR HUNDRED AND SEVENTY-NINTH CANAL

FOUR HUNDRED AND EIGHTIETH CANAL

FOUR HUNDRED AND EIGHTY-FIRST CANAL

FOUR HUNDRED AND EIGHTY-SECOND CANAL

FOUR HUNDRED AND EIGHTY-THIRD CANAL

FOUR HUNDRED AND EIGHTY-FOURTH CANAL

FOUR HUNDRED AND EIGHTY-FIFTH CANAL

FOUR HUNDRED AND EIGHTY-SIXTH CANAL

FOUR HUNDRED AND EIGHTY-SEVENTH CANAL

FOUR HUNDRED AND EIGHTY-EIGHTH CANAL

FOUR HUNDRED AND EIGHTY-NINTH CANAL

FOUR HUNDRED AND NINETIETH CANAL

FOUR HUNDRED AND NINETY-FIRST CANAL

FOUR HUNDRED AND NINETY-SECOND CANAL

FOUR HUNDRED AND NINETY-THIRD CANAL

FOUR HUNDRED AND NINETY-FOURTH CANAL

FOUR HUNDRED AND NINETY-FIFTH CANAL

FOUR HUNDRED AND NINETY-SIXTH CANAL

FOUR HUNDRED AND NINETY-SEVENTH CANAL

FOUR HUNDRED AND NINETY-EIGHTH CANAL

FOUR HUNDRED AND NINETY-NINTH CANAL

FIVE HUNDREDTH CANAL

FIVE HUNDRED AND FIRST CANAL

FIVE HUNDRED AND SECOND CANAL

FIVE HUNDRED AND THIRD CANAL

FIVE HUNDRED AND FOURTH CANAL

FIVE HUNDRED AND FIFTH CANAL

FIVE HUNDRED AND SIXTH CANAL

FIVE HUNDRED AND SEVENTH CANAL

FIVE HUNDRED AND EIGHTH CANAL

FIVE HUNDRED AND NINTH CANAL

FIVE HUNDRED AND TENTH CANAL

FIVE HUNDRED AND ELEVENTH CANAL

FIVE HUNDRED AND TWELFTH CANAL

FIVE HUNDRED AND THIRTEENTH CANAL

FIVE HUNDRED AND FOURTEENTH CANAL

FIVE HUNDRED AND FIFTEENTH CANAL

FIVE HUNDRED AND SIXTEENTH CANAL

FIVE HUNDRED AND SEVENTEENTH CANAL

FIVE HUNDRED AND EIGHTEENTH CANAL

FIVE HUNDRED AND NINETEENTH CANAL

FIVE HUNDRED AND TWENTIETH CANAL

FIVE HUNDRED AND TWENTY-FIRST CANAL

FIVE HUNDRED AND TWENTY-SECOND CANAL

FIVE HUNDRED AND TWENTY-THIRD CANAL

FIVE HUNDRED AND TWENTY-FOURTH CANAL

FIVE HUNDRED AND TWENTY-FIFTH CANAL

FIVE HUNDRED AND TWENTY-SIXTH CANAL

FIVE HUNDRED AND TWENTY-SEVENTH CANAL

FIVE HUNDRED AND TWENTY-EIGHTH CANAL

FIVE HUNDRED AND TWENTY-NINTH CANAL

FIVE HUNDRED AND THIRTIETH CANAL

FIVE HUNDRED AND THIRTY-FIRST CANAL

FIVE HUNDRED AND THIRTY-SECOND CANAL

FIVE HUNDRED AND THIRTY-THIRD CANAL

FIVE HUNDRED AND THIRTY-FOURTH CANAL

FIVE HUNDRED AND THIRTY-FIFTH CANAL

FIVE HUNDRED AND THIRTY-SIXTH CANAL

FIVE HUNDRED AND THIRTY-SEVENTH CANAL

FIVE HUNDRED AND THIRTY-EIGHTH CANAL

FIVE HUNDRED AND THIRTY-NINTH CANAL

FIVE HUNDRED AND FORTIETH CANAL

FIVE HUNDRED AND FORTY-FIRST CANAL

FIVE HUNDRED AND FORTY-SECOND CANAL

FIVE HUNDRED AND FORTY-THIRD CANAL

FIVE HUNDRED AND FORTY-FOURTH CANAL

FIVE HUNDRED AND FORTY-FIFTH CANAL

FIVE HUNDRED AND FORTY-SIXTH CANAL

FIVE HUNDRED AND FORTY-SEVENTH CANAL

FIVE HUNDRED AND FORTY-EIGHTH CANAL

FIVE HUNDRED AND FORTY-NINTH CANAL

FIVE HUNDRED AND FIFTIETH CANAL

FIVE HUNDRED AND FIFTY-FIRST CANAL

FIVE HUNDRED AND FIFTY-SECOND CANAL

FIVE HUNDRED AND FIFTY-THIRD CANAL

FIVE HUNDRED AND FIFTY-FOURTH CANAL

FIVE HUNDRED AND FIFTY-FIFTH CANAL

FIVE HUNDRED AND FIFTY-SIXTH CANAL

FIVE HUNDRED AND FIFTY-SEVENTH CANAL

FIVE HUNDRED AND FIFTY-EIGHTH CANAL

FIVE HUNDRED AND FIFTY-NINTH CANAL

FIVE HUNDRED AND SIXTIETH CANAL

FIVE HUNDRED AND SIXTY-FIRST CANAL

FIVE HUNDRED AND SIXTY-SECOND CANAL

FIVE HUNDRED AND SIXTY-THIRD CANAL

FIVE HUNDRED AND SIXTY-FOURTH CANAL

FIVE HUNDRED AND SIXTY-FIFTH CANAL

FIVE HUNDRED AND SIXTY-SIXTH CANAL

FIVE HUNDRED AND SIXTY-SEVENTH CANAL

FIVE HUNDRED AND SIXTY-EIGHTH CANAL

FIVE HUNDRED AND SIXTY-NINTH CANAL

FIVE HUNDRED AND SEVENTIETH CANAL

FIVE HUNDRED AND SEVENTY-FIRST CANAL

FIVE HUNDRED AND SEVENTY-SECOND CANAL

FIVE HUNDRED AND SEVENTY-THIRD CANAL

FIVE HUNDRED AND SEVENTY-FOURTH CANAL

FIVE HUNDRED AND SEVENTY-FIFTH CANAL

FIVE HUNDRED AND SEVENTY-SIXTH CANAL

FIVE HUNDRED AND SEVENTY-SEVENTH CANAL

FIVE HUNDRED AND SEVENTY-EIGHTH CANAL

FIVE HUNDRED AND SEVENTY-NINTH CANAL

FIVE HUNDRED AND EIGHTIETH CANAL

FIVE HUNDRED AND EIGHTY-FIRST CANAL

FIVE HUNDRED AND EIGHTY-SECOND CANAL

FIVE HUNDRED AND EIGHTY-THIRD CANAL

FIVE HUNDRED AND EIGHTY-FOURTH CANAL

FIVE HUNDRED AND EIGHTY-FIFTH CANAL

FIVE HUNDRED AND EIGHTY-SIXTH CANAL

FIVE HUNDRED AND EIGHTY-SEVENTH CANAL

FIVE HUNDRED AND EIGHTY-EIGHTH CANAL

FIVE HUNDRED AND EIGHTY-NINTH CANAL

FIVE HUNDRED AND NINETIETH CANAL

FIVE HUNDRED AND NINETY-FIRST CANAL

FIVE HUNDRED AND NINETY-SECOND CANAL

FIVE HUNDRED AND NINETY-THIRD CANAL

FIVE HUNDRED AND NINETY-FOURTH CANAL

FIVE HUNDRED AND NINETY-FIFTH CANAL

FIVE HUNDRED AND NINETY-SIXTH CANAL

FIVE HUNDRED AND NINETY-SEVENTH CANAL

FIVE HUNDRED AND NINETY-EIGHTH CANAL

FIVE HUNDRED AND NINETY-NINTH CANAL

SIX HUNDREDTH CANAL

SIX HUNDRED AND FIRST CANAL

SIX HUNDRED AND SECOND CANAL

SIX HUNDRED AND THIRD CANAL

SIX HUNDRED AND FOURTH CANAL

SIX HUNDRED AND FIFTH CANAL

SIX HUNDRED AND SIXTH CANAL

SIX HUNDRED AND SEVENTH CANAL

SIX HUNDRED AND EIGHTH CANAL

SIX HUNDRED AND NINTH CANAL

SIX HUNDRED AND TENTH CANAL

SIX HUNDRED AND ELEVENTH CANAL

SIX HUNDRED AND TWELFTH CANAL

SIX HUNDRED AND THIRTEENTH CANAL

SIX HUNDRED AND FOURTEENTH CANAL

SIX HUNDRED AND FIFTEENTH CANAL

SIX HUNDRED AND SIXTEENTH CANAL

SIX HUNDRED AND SEVENTEENTH CANAL

SIX HUNDRED AND EIGHTEENTH CANAL

SIX HUNDRED AND NINETEENTH CANAL

SIX HUNDRED AND TWENTIETH CANAL

SIX HUNDRED AND TWENTY-FIRST CANAL

SIX HUNDRED AND TWENTY-SECOND CANAL

SIX HUNDRED AND TWENTY-THIRD CANAL

SIX HUNDRED AND TWENTY-FOURTH CANAL

SIX HUNDRED AND TWENTY-FIFTH CANAL

SIX HUNDRED AND TWENTY-SIXTH CANAL

SIX HUNDRED AND TWENTY-SEVENTH CANAL

SIX HUNDRED AND TWENTY-EIGHTH CANAL

SIX HUNDRED AND TWENTY-NINTH CANAL

SIX HUNDRED AND THIRTIETH CANAL

SIX HUNDRED AND THIRTY-FIRST CANAL

SIX HUNDRED AND THIRTY-SECOND CANAL

SIX HUNDRED AND THIRTY-THIRD CANAL

SIX HUNDRED AND THIRTY-FOURTH CANAL

SIX HUNDRED AND THIRTY-FIFTH CANAL

SIX HUNDRED AND THIRTY-SIXTH CANAL

SIX HUNDRED AND THIRTY-SEVENTH CANAL

SIX HUNDRED AND THIRTY-EIGHTH CANAL

SIX HUNDRED AND THIRTY-NINTH CANAL

SIX HUNDRED AND FORTIETH CANAL

SIX HUNDRED AND FORTY-FIRST CANAL

SIX HUNDRED AND FORTY-SECOND CANAL

SIX HUNDRED AND FORTY-THIRD CANAL

SIX HUNDRED AND FORTY-FOURTH CANAL

SIX HUNDRED AND FORTY-FIFTH CANAL

SIX HUNDRED AND FORTY-SIXTH CANAL

SIX HUNDRED AND FORTY-SEVENTH CANAL

SIX HUNDRED AND FORTY-EIGHTH CANAL

SIX HUNDRED AND FORTY-NINTH CANAL

SIX HUNDRED AND FIFTIETH CANAL

SIX HUNDRED AND FIFTY-FIRST CANAL

SIX HUNDRED AND FIFTY-SECOND CANAL

SIX HUNDRED AND FIFTY-THIRD CANAL

SIX HUNDRED AND FIFTY-FOURTH CANAL

SIX HUNDRED AND FIFTY-FIFTH CANAL

UNION COUNTY

SEVENTH DIVISION

SCALE MILES

0 1 2 3 4

MONROE AND VICINITY

UNIONVILLE

WAXHAW

INDIAN TRAIL

MARSHVILLE

WINGATE

SCALE

0 0.5 MI.

FOR MONROE, UNIONVILLE, WAXHAW & WINGATE

0 0.5 MI.

FOR MINERAL SPGS, INDIAN TRAIL & MARSHVILLE

8—30—49	
6—7—49	
2—24—49	
12—22—48	
8—30—48	
7—29—48	
8—4—48	
10—2—47	
8—6—47	
10—20—46	
7—25—46	
1—9—46	
12—1—44	
REVISED	

LEGEND

- PAVED ROAD - HIGH TYPE
- BITUMINOUS SURFACED ROAD - B.S.T.
- METAL SURFACED ROAD
- SOIL SURFACED ROAD
- GRADED AND DRAINED ROAD
- UNIMPROVED ROAD
- PRIMITIVE ROAD
- RAILROAD
- GRADE SEPARATION
- COUNTY SEAT ALSO INCORPORATED CITY
- SCHOOL
- CHURCH
- TRIANGULATION STATION
- FOREST SERVICE LOOKOUT STATION
- UNITED STATES HIGHWAY
- STATE HIGHWAY

NORTH CAROLINA
STATE HIGHWAY AND PUBLIC WORKS COMMISSION
1949

VANCE COUNTY

FOURTH DIVISION

SCALE
MILES
0 1 2 3 4

V I R G I N I A

TOWNSVILLE

KITTRELL

HENDERSON

HENDERSON AND VICINITY
INSET (1)
SCALE
0 0.5 1 MI.

MIDDLEBURG

TOWNSVILLE & MIDDLEBURG
SCALE
0 0.5 1 MI.

LEGEND

- PAVED ROAD – HIGH TYPE
- BITUMINOUS SURFACED ROAD – B.S.T.
- METAL SURFACED ROAD
- SOIL SURFACED ROAD
- GRADED AND DRAINED ROAD
- UNIMPROVED ROAD
- PRIMITIVE ROAD
- RAILROAD
- GRADE SEPARATION
- COUNTY SEAT ALSO INCORPORATED CITY
- SCHOOL
- CHURCH
- TRIANGULATION STATION
- FOREST SERVICE LOOKOUT STATION
- UNITED STATES HIGHWAY
- STATE HIGHWAY

6 – 30 – 49
5 – 7 – 49
4 – 28 – 49
2 – 24 – 49
1 – 27 – 49
10 – 28 – 48
3 – 6 – 47
7 – 25 – 48
4 – 24 – 48
1 – 9 – 48
10 – 24 – 45
12 – 1 – 44
REVISED

VANCE

NORTH CAROLINA
STATE HIGHWAY AND PUBLIC WORKS COMMISSION
1949

WAKE COUNTY

FOURTH DIVISION

SCALE
MILES
0 1 2 3 4

NOTE
FOR DETAIL MAP OF RALEIGH AND VICINITY
SEE SUPPLEMENT SHEET

NORTH CAROLINA
STATE HIGHWAY AND PUBLIC WORKS COMMISSION
1949

LEGEND

- PAVED ROAD - HIGH TYPE
- BITUMINOUS SURFACED ROAD - B.S.T.
- METAL SURFACED ROAD
- SOIL SURFACED ROAD
- GRADED AND DRAINED ROAD
- UNIMPROVED ROAD
- PRIMITIVE ROAD
- RAILROAD
- GRADE SEPARATION
- COUNTY SEAT ALSO INCORPORATED CITY
- SCHOOL
- CHURCH
- TRIANGULATION STATION
- FOREST SERVICE LOOKOUT STATION
- 64 UNITED STATES HIGHWAY
- 27 STATE HIGHWAY

6-30-49
4-28-49
3-31-49
2-24-49
1-27-49
10-28-48
7-29-48
11-6-47
10-2-47
4-26-47
3-6-47
10-30-46
5-29-46
4-24-46
10-24-45
12-1-44
REVISED

WAKE

SHEET 1 OF 2

WAKE COUNTY

SUPPLEMENT

FOURTH DIVISION

SCALE

0 0.5 1 MI.

RALEIGH

GARNER

WAKE FOREST

ROLESVILLE

WENDELL

KNIGHTDALE

MORRISVILLE

CARALEIGH

CARY

ZEBULON

APEX
INSET (1)

FUQUAY SPRINGS

HOLLY SPRINGS

LEGEND

- PAVED ROAD-HIGH TYPE
- BITUMINOUS SURFACED ROAD-B.S.T.
- METAL SURFACED ROAD
- SOIL SURFACED ROAD
- GRADED AND DRAINED ROAD
- UNIMPROVED ROAD
- PRIMITIVE ROAD
- RAILROAD
- GRADE SEPARATION
- COUNTY SEAT ALSO INCORPORATED CITY
- SCHOOL
- CHURCH
- TRIANGULATION STATION
- FOREST SERVICE LOOKOUT STATION
- 64 UNITED STATES HIGHWAY
- 27 STATE HIGHWAY

NORTH CAROLINA
STATE HIGHWAY AND PUBLIC WORKS COMMISSION
1949

SHEET 2 OF 2.

WAKE SUPP.

REVISED
6-30-49
2-24-49
12-22-48
11-6-47
10-2-47
8-28-47
4-24-47
10-30-46
4-24-46
11-28-45
12-1-44

WARREN COUNTY

FIRST DIVISION

SCALE MILES

0 1 2 3 4

TOWNS SCALE

0 0.5 1 MI.

V I R G I N I A

N O R T H C A R O L I N A

F R A N K L I N C O U N T Y

N A S H C O U N T Y

H A L I F A X C O U N T Y

NORTHAMPTON COUNTY

TOWNSVILLE

VAUGHAN

NORLINA

MACON

LITTLETON

WARRENTON

Paschall

Elams

Oakville

Wise

Oine

Drewry

Norlina

Warren Plains

Ridgeway

Mansonboro

Macon

Vaughan

Littleton

Roper Springs

Enterprise

Eaton Ferry

Church Ridge

Thelma

Vultare

Henrico

Middleburg

Brookston

Greystone

Axtell

Prison Camp

Warrenton

Embro

Liberia

Marmaduke

Odell

Grove Hill

Airlie

Afton

Elberon

Vicksboro

Parktown X Roads

Arcola

Inez

Brinkleyville

Hollister

Bethlehem

Essex

Ringwood

Henderson

Gillburg

Bearpond

Gill

Epsom

Alert

Kearney

Kittrell

Bobbitt

Rocky Ford

Ingleside

Moulton

Centerville

Wood

Aventon

Needmoore

Franklinton

Louisburg

Lickskillet

Shocco

Roanoke River

Fishing Creek

Tar River

Rocky Creek

Mattiers

Buffaloes

Richneck

Sandy

Bridle

Possumquarter

Duncans

Big Bear

Little Fishing Creek

Long Mile

Jordans

Six Pound

Hurricane

Stonehouse

Beaverdam

Maple

Marsh

Ellingtons

Deep

Little Deep

Tomahawk

Blue Mud

Hawtree

Hawkins

Rocky

Ellington

Lizard

Warrenton Railroad

Seaboard Air Line Railway

Atlantic Coast Line Railway

County Line

City Limit

To Norlina

To Raleigh

LEGEND

- PAVED ROAD – HIGH TYPE
- BITUMINOUS SURFACED ROAD – B.S.T.
- METAL SURFACED ROAD
- SOIL SURFACED ROAD
- GRADED AND DRAINED ROAD
- UNIMPROVED ROAD
- PRIMITIVE ROAD
- RAILROAD
- GRADE SEPARATION
- COUNTY SEAT ALSO INCORPORATED CITY
- SCHOOL
- CHURCH
- TRIANGULATION STATION
- FOREST SERVICE LOOKOUT STATION
- UNITED STATES HIGHWAY
- STATE HIGHWAY

6-30-49
6-7-49
1-27-49
9-30-48
12-18-47
8-28-47
3-6-47
9-27-46
8-29-45
12-1-44
REVISED

NORTH CAROLINA
STATE HIGHWAY AND PUBLIC WORKS COMMISSION
1949

WARREN

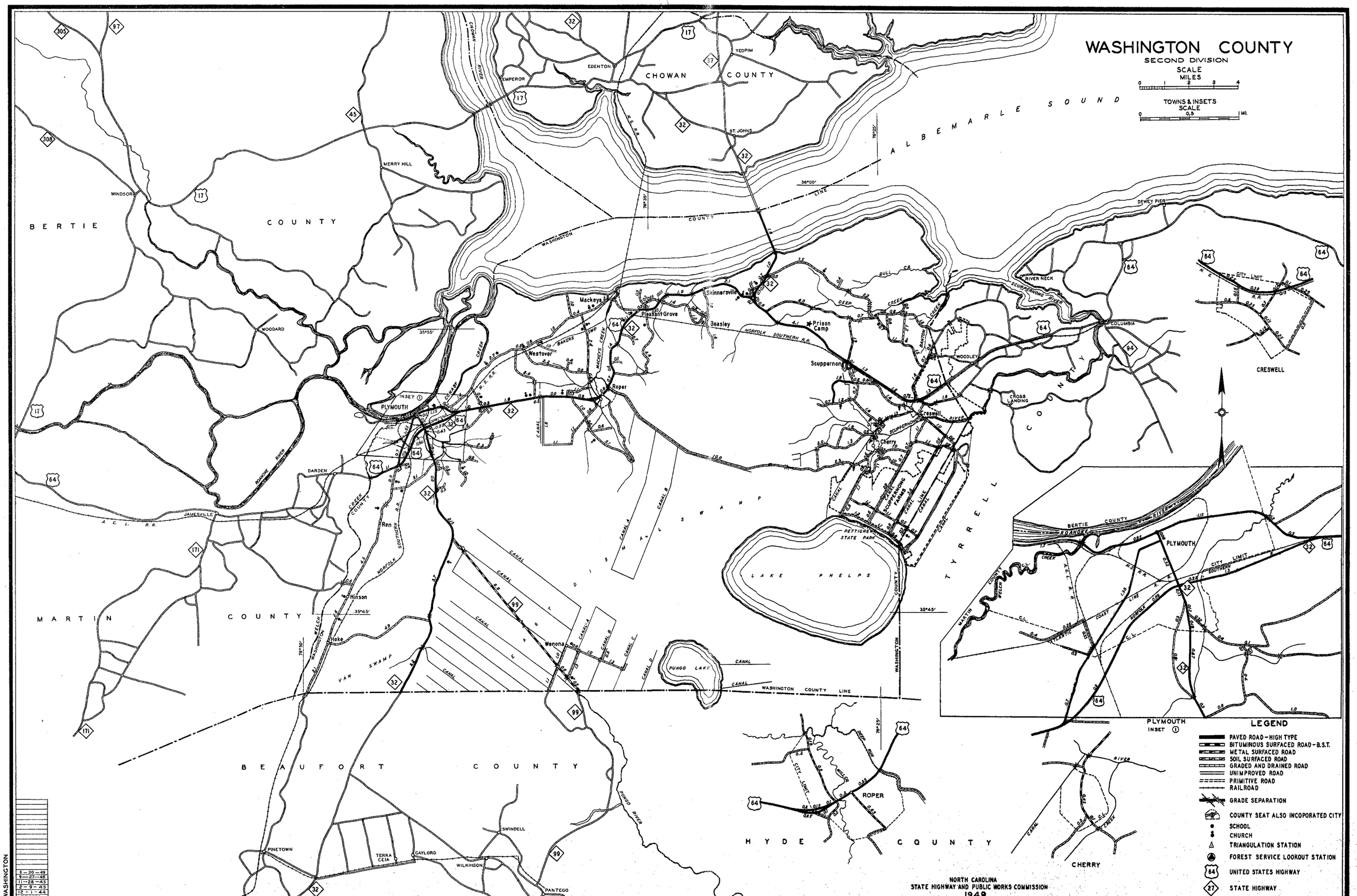
WASHINGTON COUNTY
SECOND DIVISION
SCALE
MILES
TOWNS & INSETS
SCALE
MI.
ALBEMARLE SOUND
CHOWAN COUNTY
BERTIE COUNTY
MARTIN COUNTY
BEAUFORT COUNTY
HYDE COUNTY
TYRRELL COUNTY
LAKE PHELPS
PUNGO LAKE
PLYMOUTH
INSET ①
CRESWELL
CHERRY
ROPER
WASHINGTON COUNTY LINE
LEGEND
PAVED ROAD-HIGH TYPE
BITUMINOUS SURFACED ROAD-B.S.T.
METAL SURFACED ROAD
SOIL SURFACED ROAD
GRADED AND DRAINED ROAD
UNIMPROVED ROAD
PRIMITIVE ROAD
RAILROAD
GRADE SEPARATION
COUNTY SEAT ALSO INCOPORATED CITY
SCHOOL
CHURCH
TRIANGULATION STATION
FOREST SERVICE LOOKOUT STATION
UNITED STATES HIGHWAY
STATE HIGHWAY
NORTH CAROLINA
STATE HIGHWAY AND PUBLIC WORKS COMMISSION
1949
WASHINGTON
6-30-49
9-27-46
11-28-45
2-9-45
12-1-44
REVISED

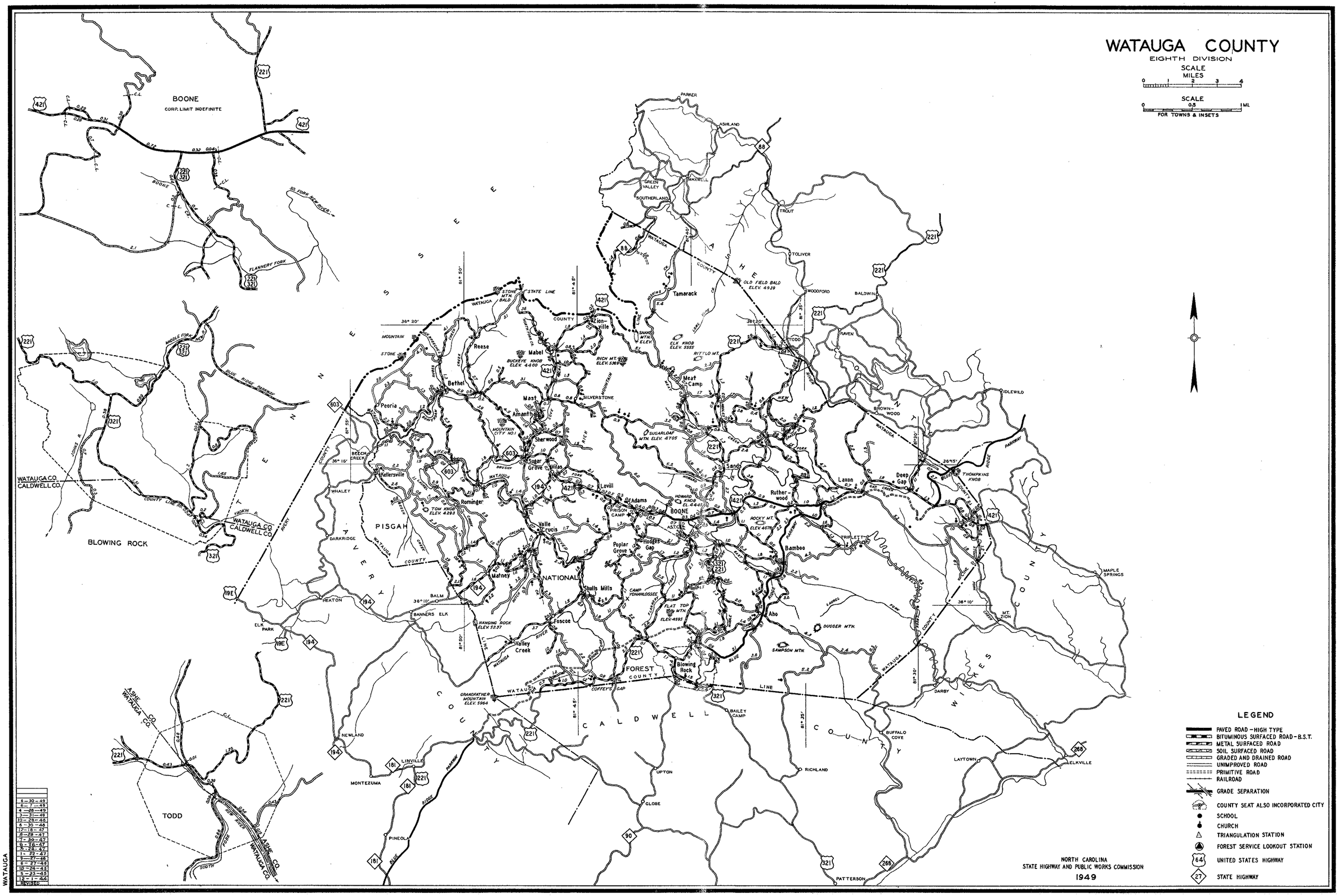
WATAUGA COUNTY
EIGHTH DIVISION
SCALE
MILES
SCALE
FOR TOWNS & INSETS
BOONE
CORP. LIMIT INDEFINITE
BLOWING ROCK
TODD
PISGAH
NATIONAL
FOREST
Zionville
Mabel
Bethel
Reese
Peoria
Mast
Amantha
Sherwood
Sugar Grove
Vilas
Lovill
Adams
Kellersville
Rominger
Valle Crucis
Poplar Grove
Hodges Gap
Shulls Mills
Matney
Foscoe
Valley Creek
Blowing Rock
Aho
Bamboo
Ruthe-wood
Sands
Laxon
Deep Gap
Meat Camp
Tamarack
Trout
Toliver
Wooddord
Baldwin
Todd
Raven
Brown-wood
Idlewild
Parker
Ashland
Maxwell
Green Valley
Southerland
Silverstone
Rich Mt.
Sugarloaf Mtn. Elev. 4705
Elk Knob Elev. 5555
Old Field Bald Elev. 4939
Buckeye Knob Elev. 4400
Stone Mtn. Bald
Tom Knob Elev. 4293
Hanging Rock Elev. 5237
Grandfather Mountain Elev. 5964
Flat Top Mtn. Elev. 4595
Howard Knob Elev. 4445
Rocky Mt. Elev. 4078
Thompkins Knob
Dugger Mtn.
Sampson Mtn.
Coffey's Gap
Camp Yonahlossee
Prison Camp
Bailey Camp
Buffalo Cove
Laytown
Elkville
Darby
Mt. Zion
Maple Springs
Triplett
Upton
Globe
Richland
Patterson
Pineola
Linville
Montezuma
Newland
Banners Elk
Heaton
Balm
Elk Park
Whaley
Darkridge
Beech Creek
Watauga County
Ashe County
Avery County
Caldwell County
Wilkes County
Watauga Co.
Caldwell Co.
Ashe Co.
Tennessee
Blue Ridge Parkway
Flannery Fork
So. Fork New River
Middle Fork New R.
Yadkin R.
Joins R.
Stone Mountain
Mountain City No. 1
Snake Mtn. Elev.
Rittle Mt.
Meat Camp
Sugar Grove
Valley Creek
Foscoe
Blowing Rock
Aho
Bamboo
Ruthe-wood
Sands
Laxon
Deep Gap
Mabel
Zionville
Mast
Amantha
Sherwood
Sugar Grove
Vilas
Lovill
Adams
Boone
Valle Crucis
Poplar Grove
Hodges Gap
Shulls Mills
Matney
Foscoe
Valley Creek
Blowing Rock
Aho
Bamboo
Ruthe-wood
Sands
Laxon
Deep Gap
Meat Camp
Tamarack
Trout
Toliver
Wooddord
Baldwin
Todd
Raven
Brown-wood
Idlewild
Parker
Ashland
Maxwell
Green Valley
Southerland
Silverstone
Rich Mt.
Sugarloaf Mtn. Elev. 4705
Elk Knob Elev. 5555
Old Field Bald Elev. 4939
Buckeye Knob Elev. 4400
Stone Mtn. Bald
Tom Knob Elev. 4293
Hanging Rock Elev. 5237
Grandfather Mountain Elev. 5964
Flat Top Mtn. Elev. 4595
Howard Knob Elev. 4445
Rocky Mt. Elev. 4078
Thompkins Knob
Dugger Mtn.
Sampson Mtn.
Coffey's Gap
Camp Yonahlossee
Prison Camp
Bailey Camp
Buffalo Cove
Laytown
Elkville
Darby
Mt. Zion
Maple Springs
Triplett
Upton
Globe
Richland
Patterson
Pineola
Linville
Montezuma
Newland
Banners Elk
Heaton
Balm
Elk Park
Whaley
Darkridge
Beech Creek
Watauga County
Ashe County
Avery County
Caldwell County
Wilkes County
Watauga Co.
Caldwell Co.
Ashe Co.
Tennessee
Blue Ridge Parkway
Flannery Fork
So. Fork New River
Middle Fork New R.
Yadkin R.
Joins R.
Stone Mountain
Mountain City No. 1
Snake Mtn. Elev.
Rittle Mt.
LEGEND
PAVED ROAD - HIGH TYPE
BITUMINOUS SURFACED ROAD - B.S.T.
METAL SURFACED ROAD
SOIL SURFACED ROAD
GRADED AND DRAINED ROAD
UNIMPROVED ROAD
PRIMITIVE ROAD
RAILROAD
GRADE SEPARATION
COUNTY SEAT ALSO INCORPORATED CITY
SCHOOL
CHURCH
TRIANGULATION STATION
FOREST SERVICE LOOKOUT STATION
UNITED STATES HIGHWAY
STATE HIGHWAY
NORTH CAROLINA
STATE HIGHWAY AND PUBLIC WORKS COMMISSION
1949
WATAUGA
6-30-49
6-7-49
4-28-49
3-31-49
10-28-48
6-30-48
10-18-47
8-28-47
7-30-47
9-26-47
5-28-47
1-22-47
9-27-46
6-27-46
10-24-45
5-23-45
12-1-44
REVISED

WAYNE COUNTY

FOURTH DIVISION

SCALE MILES

0 1 2 3 4

GOLDSBORO

WILSON COUNTY

GREENE COUNTY

JOHNSTON COUNTY

LENOIR COUNTY

DUPLIN COUNTY

KENLY

BAGLEY

MICRO

LOWELL MILL

RAINS X ROADS

PRINCETON

BENTONVILLE

COX MILL

HARPER

NEWTON GROVE

DOBBERSVILLE

MONKS X ROADS

SUTTONTOWN

GOSHEN

HOBTON

GIDDENVILLE

CALYPSO

MT. OLIVE

STANTONSBURG

LINDELL

Fremont

Eureka

Pikeney

Nahunta

Pikeville

Patetown

Sauiston

Belfast

Langston

Rosewood

Hood Swamp

Prison Camp

New Hope

Genoa

Grantham

Dudley

Seven Springs

THE CLIFFS STATE PARK

Mt. Olive

Best

LA GRANGE

STRABANE

LIDDELL

JASON

FREMONT

PIKEVILLE

SEVEN SPRINGS

DUDLEY

SEYMOUR JOHNSON FIELD

SCALE 0 0.5 MI.

TO MT. OLIVE

TO WARSAW

TO DUNN

TO KINSTON

TO WILSON

TO GOLDSBORO

SCALE 0 0.5 MI.

FOR ALL TOWNS EXCEPT GOLDSBORO

LEGEND

- PAVED ROAD-HIGH TYPE
- BITUMINOUS SURFACED ROAD-B S.T.
- METAL SURFACED ROAD
- SOIL SURFACED ROAD
- GRADED AND DRAINED ROAD
- UNIMPROVED ROAD
- PRIMITIVE ROAD
- RAILROAD
- GRADE SEPARATION
- COUNTY SEAT ALSO INCORPORATED CITY
- SCHOOL
- CHURCH
- TRIANGULATION STATION
- FOREST SERVICE LOOKOUT STATION
- 64 UNITED STATES HIGHWAY
- 27 STATE HIGHWAY

REVISED
8—30—49
1—27—49
9—30—48
6—3—48
2—4—48
7—30—47
5—28—47
3—27—47
10—30—46
5—29—46
1—9—46
10—24—45
3—23—45
12—1—44

NORTH CAROLINA
STATE HIGHWAY AND PUBLIC WORKS COMMISSION
1949

WAYNE

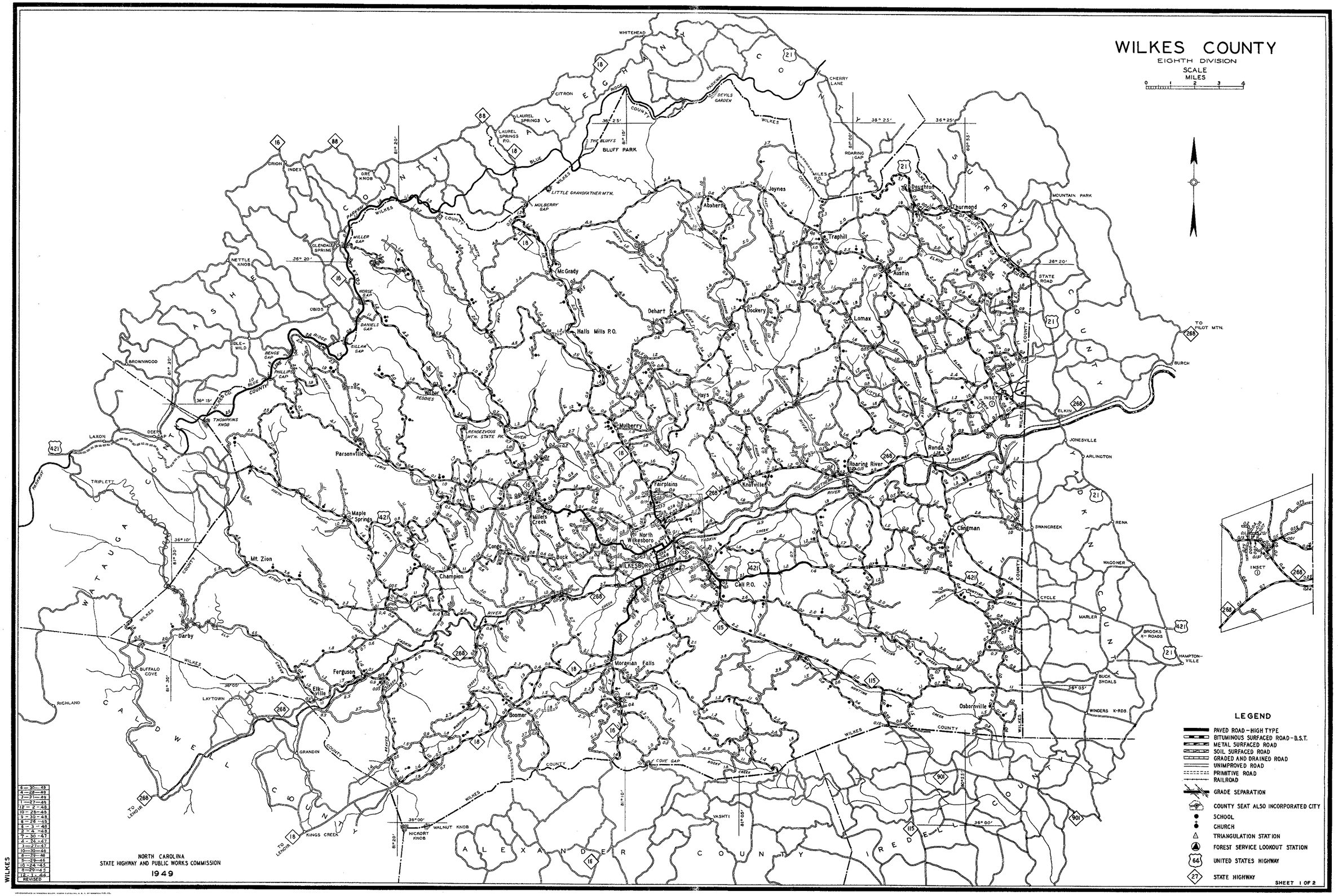
WILKES COUNTY
EIGHTH DIVISION
SCALE
MILES
0 1 2 3 4
LEGEND
PAVED ROAD-HIGH TYPE
BITUMINOUS SURFACED ROAD-B.S.T.
METAL SURFACED ROAD
SOIL SURFACED ROAD
GRADED AND DRAINED ROAD
UNIMPROVED ROAD
PRIMITIVE ROAD
RAILROAD
GRADE SEPARATION
COUNTY SEAT ALSO INCORPORATED CITY
SCHOOL
CHURCH
TRIANGULATION STATION
FOREST SERVICE LOOKOUT STATION
UNITED STATES HIGHWAY
STATE HIGHWAY
SHEET 1 OF 2
NORTH CAROLINA
STATE HIGHWAY AND PUBLIC WORKS COMMISSION
1949
6-30-49
4-28-49
3-31-49
1-27-49
12-2-48
10-28-48
9-30-48
8-26-48
6-3-48
2-4-48
7-30-47
4-24-47
3-27-47
10-30-46
8-29-46
5-29-46
10-24-45
8-29-45
12-1-44
REVISED
WILKES
ALLEGHANY COUNTY
ASHE COUNTY
WATAUGA COUNTY
CALDWELL COUNTY
ALEXANDER COUNTY
IREDELL COUNTY
YADKIN COUNTY
SURRY COUNTY
BLUFF PARK
THE BLUFFS
LITTLE GRANDFATHER MTN.
MULBERRY GAP
DEVILS GARDEN
ROARING GAP
MOUNTAIN PARK
STATE ROAD
TO PILOT MTN.
BURCH
ELKIN
JONESVILLE
ARLINGTON
RENA
SWANCREEK
WAGONER
CYCLE
MARLER
BROOKS X-ROADS
HAMPTONVILLE
BUCK SHOALS
WINDERS X-RDS.
Osbornville
Ronda
Roaring River
Clingman
Call P.O.
WILKESBORO
North Wilkesboro
Knotsville
Fairplains
Millers Creek
Buck
Congo
Champion
Moravian Falls
Boomer
Ferguson
Elk-ville
Darby
Mt. Zion
Maple Springs
Parsonville
Mulberry
Hays
Wilbar
Halls Mills P.O.
McGrady
Dehart
Dockery
Lomax
Austin
Traphill
Joynes
Abshers
Doughton
Thurmond
CHERRY LANE
WHITEHEAD
CITRON
LAUREL SPRINGS
LAUREL SPRINGS P.O.
ORION
INDEX
ORE KNOB
GLENDALE SPRING
NETTLE KNOB
OBIDS
BROWNWOOD
LAXON
TRIPLETT
BUFFALO COVE
RICHLAND
LAYTOWN
GRANDIN
KINGS CREEK
WALNUT KNOB
HICKORY KNOB
VASHTI
TO LENOIR
INSET

WILKES COUNTY

SUPPLEMENT

EIGHTH DIVISION

SCALE 0 0.5 1 Mi.

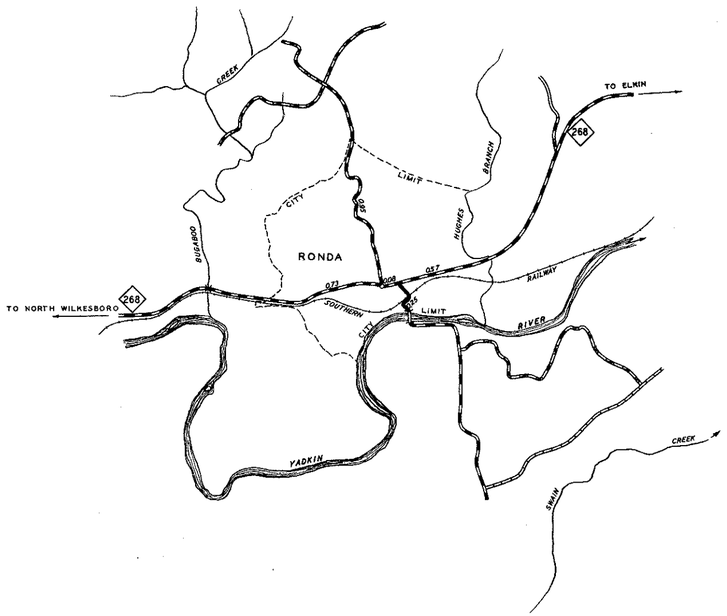

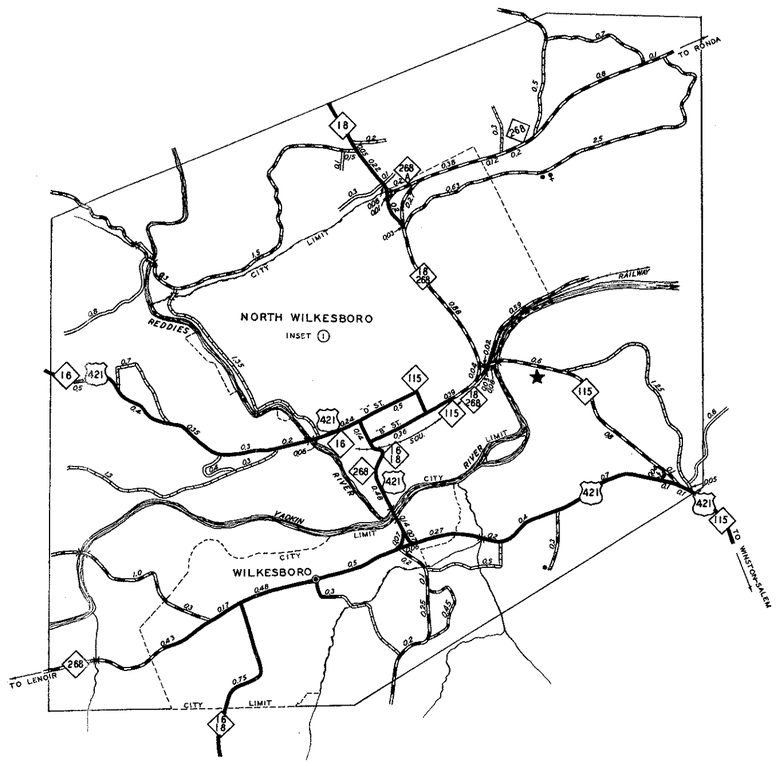



LEGEND

- PAVED ROAD - HIGH TYPE
- BITUMINOUS SURFACED ROAD - B. S. T.
- METAL SURFACED ROAD
- SOIL SURFACED ROAD
- GRADED AND DRAINED ROAD
- UNIMPROVED ROAD
- PRIMITIVE ROAD
- RAILROAD
- GRADE SEPARATION
- COUNTY SEAT ALSO INCORPORATED CITY
- SCHOOL
- CHURCH
- TRIANGULATION STATION
- FOREST SERVICE LOOKOUT STATION
- 64 UNITED STATES HIGHWAY
- 27 STATE HIGHWAY

NORTH CAROLINA
STATE HIGHWAY AND PUBLIC WORKS COMMISSION

1949

WILKES SUPP.

6-30-49
4-28-49
6-26-47
12-1-44
REVISED

WILSON COUNTY

FOURTH DIVISION

SCALE
MILES
0 1 2 3 4

ELM CITY
INSET (1)

LUCAMA
INSET (2)

SARATOGA

SIMS

BLACK CREEK

STANTONSBURG

WILSON

WILSON, ELM CITY & LUCAMA
SCALE
0 0.5 MI.

SARTOGA SIMS BLACK CREEK AND STANTONSBURG
0 0.5 MI.

LEGEND

- PAVED ROAD - HIGH TYPE
- BITUMINOUS SURFACED ROAD - B.S.T.
- METAL SURFACED ROAD
- SOIL SURFACED ROAD
- GRADED AND DRAINED ROAD
- UNIMPROVED ROAD
- PRIMITIVE ROAD
- RAILROAD
- GRADE SEPARATION
- COUNTY SEAT ALSO INCORPORATED CITY
- SCHOOL
- CHURCH
- TRIANGULATION STATION
- FOREST SERVICE LOOKOUT STATION
- 64 UNITED STATES HIGHWAY
- 27 STATE HIGHWAY

NORTH CAROLINA
STATE HIGHWAY AND PUBLIC WORKS COMMISSION
1949

REVISED
6-30-49
2-26-49
12-2-48
4-29-48
6-26-47
10-30-46
6-27-46
5-29-46
7-28-46
5-29-46
4-24-46
1-9-46
11-28-45
10-24-45
8-29-45
6-20-45
12-1-44

WILSON

YADKIN COUNTY

EIGHTH DIVISION

SCALE MILES

0 1 2 3 4

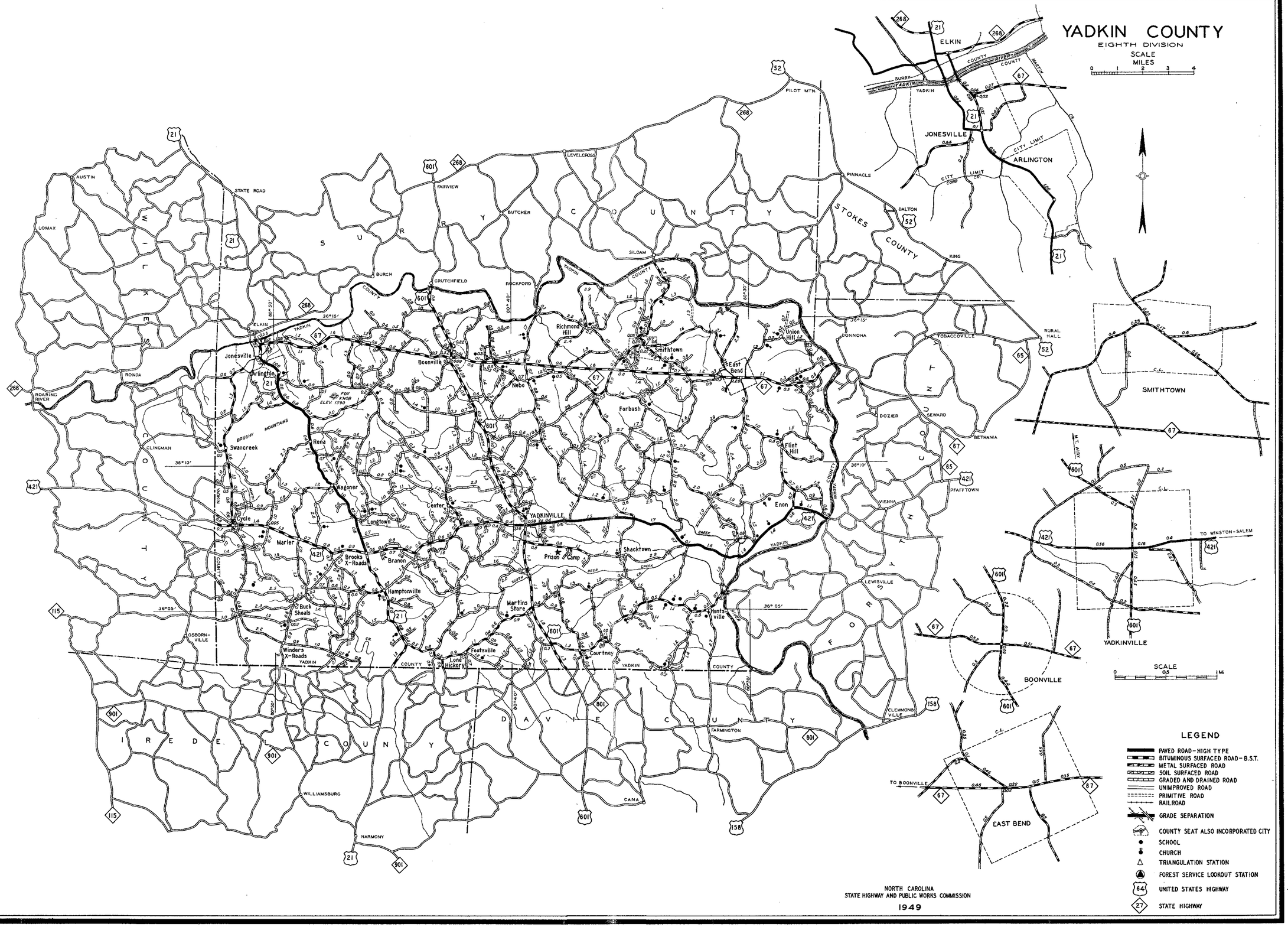

6—30—49	
3—31—49	
1—27—49	
10—28—48	
9—30—48	
8—26—48	
6—3—48	
7—30—47	
6—26—47	
5—6—47	
5—23—45	
12—1—44	
REVISED	

YADKIN

LEGEND

- PAVED ROAD—HIGH TYPE
- BITUMINOUS SURFACED ROAD—B.S.T.
- METAL SURFACED ROAD
- SOIL SURFACED ROAD
- GRADED AND DRAINED ROAD
- UNIMPROVED ROAD
- PRIMITIVE ROAD
- RAILROAD
- GRADE SEPARATION
- COUNTY SEAT ALSO INCORPORATED CITY
- SCHOOL
- CHURCH
- TRIANGULATION STATION
- FOREST SERVICE LOOKOUT STATION
- UNITED STATES HIGHWAY
- STATE HIGHWAY

NORTH CAROLINA
STATE HIGHWAY AND PUBLIC WORKS COMMISSION
1949

YANCEY COUNTY

TENTH DIVISION

SCALE MILES

0 1 2 3 4

SCALE

0 0.5 MI.

TENNESSEE

MITCHELL

MADISON COUNTY

YANCEY COUNTY

BUNCOMBE COUNTY

McDOWELL COUNTY

PISGAH NATIONAL FOREST

PISGAH

NATIONAL FOREST

BLACK MOUNTAINS

PISGAH NATIONAL FOREST

BLUE RIDGE PARKWAY

BURNSVILLE

PISGAH

FLAT TOP 4716

LITTLE BALD MTN.

BIG BALD MTN. 5516

DIVIDE MOUNTAIN

SAMPSON MTN. 4735

HIGH PEAK 4400

FAUST

DEMOCRAT

SAM DOAN MTN. 4677

CHESTNUT MTN.

BUCKNER

PAINT FORK

MARS HILL

DEMOCRAT

BARNARDSVILLE

FLAT CREEK

TO ASHEVILLE

Sioux

Ramsey-town

ERWIN HOME 3202

HUNTDALE 2205

RELIEF

CLINCHFIELD R.R.

RED HILL

BAKERSVILLE

TOECANE

GREEN MTN.

Toledo

Day Book

Bald Creek

Swiss

Rich

Prison Camp

ANGLIN KNOB

3882 AUSTIN MTN.

HIGH PEAK

Pensacola

Celo

Micaville

BOONFORD

SPRUCE PINE

LITTLE SWITZERLAND

Murchison

ROCKY MT.

OGLE KNOB

LITTLE CANE RIVER GAP

TOLL GATE

MT. MITCHELL

WILDLIFE

MT. MITCHELL EL. 6684

Busick

HORSE GAP

BUCKCREEK GAP ELEV. 3348

BALSAM GAP

WALKERS KNOB

BLACKSTOCK KNOB

STEPPS GAP

BIG LAUREL MTN.

BIG CRAGGY

GREEN KNOB

SWANNANOA GAP

TOE RIVER GAP

DEEP GAP

PINNACLE

GLASS ROCK KNOB

KONA

LUNDAY

WOODLAWN

TO BLOWING ROCK

MARION

BURNSVILLE

C.L.

BLACK MTN.

R.R.

CLINCHFIELD R.R.

TOE RIVER

CANE RIVER

CRABTREE CR.

SOUTH TOE

NORTH TOE

LITTLE CR.

BIG CR.

RIVER

CREEK

MOUNTAIN

GAP

KNOB

RIDGE

PARKWAY

TOLL ROAD

FOREST ROAD

NATIONAL FOREST AREA

BLUE RIDGE PARKWAY

NETTLE PATCH

THREE KNOBS

COUNTY LINE

35'-50'

82'-20'

80'-25'

LEGEND

- PAVED ROAD – HIGH TYPE
- BITUMINOUS SURFACED ROAD – B.S.T.
- METAL SURFACED ROAD
- SOIL SURFACED ROAD
- GRADED AND DRAINED ROAD
- UNIMPROVED ROAD
- PRIMITIVE ROAD
- RAILROAD
- GRADE SEPARATION
- COUNTY SEAT ALSO INCORPORATED CITY
- SCHOOL
- CHURCH
- TRIANGULATION STATION
- FOREST SERVICE LOOKOUT STATION
- UNITED STATES HIGHWAY
- STATE HIGHWAY

NORTH CAROLINA
STATE HIGHWAY AND PUBLIC WORKS COMMISSION
1949

6 — 30 — 49
6 — 7 — 49
3 — 31 — 49
9 — 30 — 48
7 — 29 — 48
6 — 30 — 48
2 — 26 — 48
7 — 30 — 47
2 — 12 — 47
10 — 30 — 46
9 — 27 — 46
4 — 24 — 46
10 — 24 — 45
9 — 26 — 45
1 — 26 — 45
12 — 1 — 44
REVISED

YANCEY