ALAMANCE COUNTY

FIFTH DIVISION

SCALE MILES

0 1 2 3 4

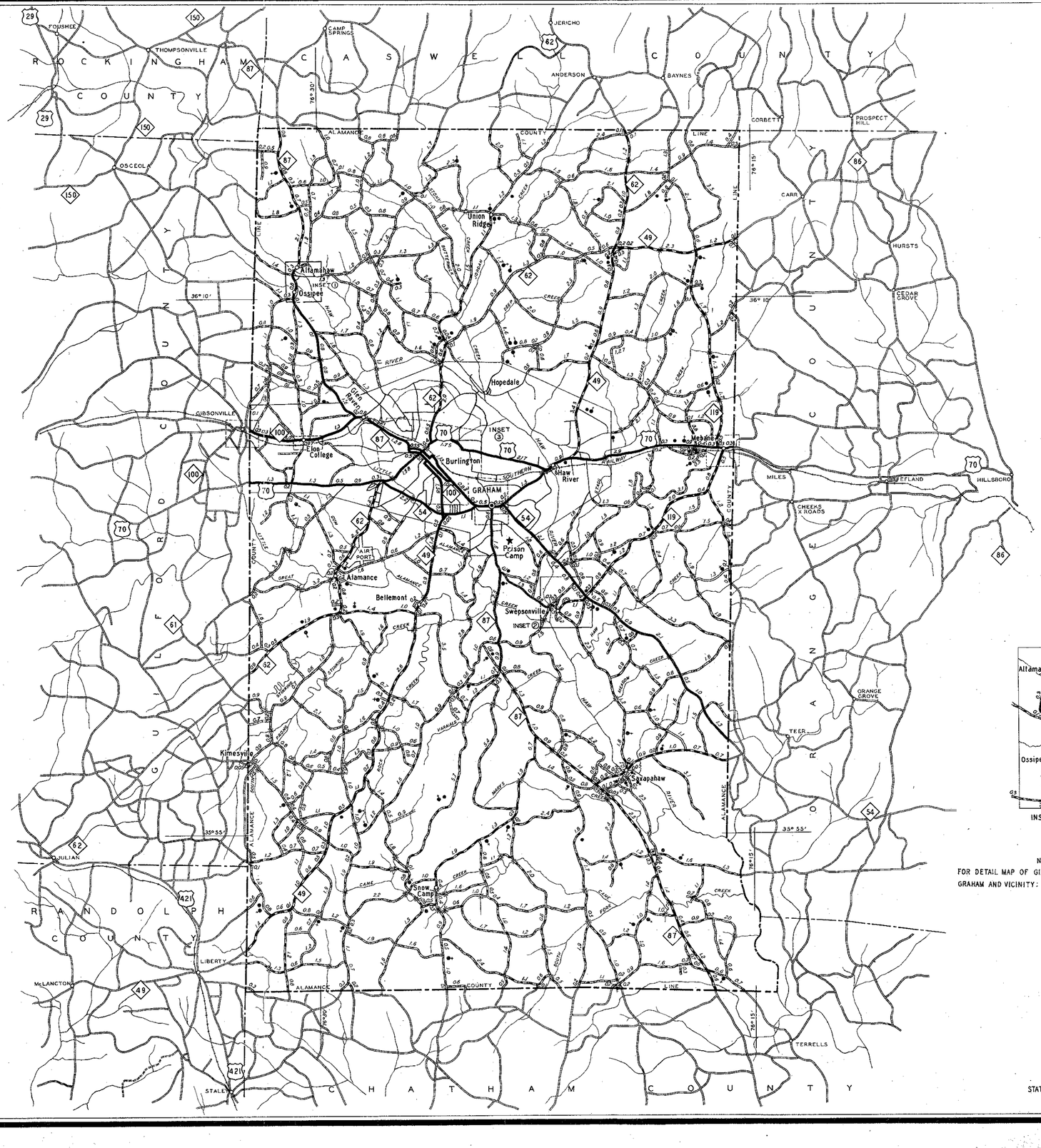

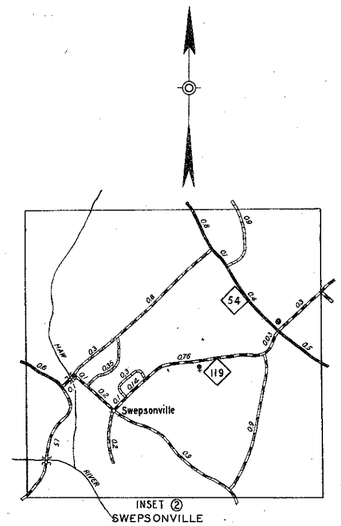

INSET ② SWEPSONVILLE

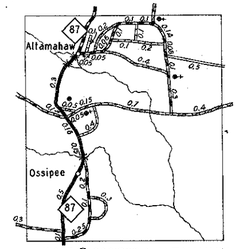

INSET ① OSSIPEE & ALTAMAHAW

NOTE

FOR DETAIL MAP OF GIBSONVILLE, ELON COLLEGE, BURLINGTON, GRAHAM AND VICINITY: SEE SUPPLEMENT SHEET

LEGEND

- PAVED ROAD - HIGH TYPE
- BITUMINOUS SURFACED ROAD - B.S.T.
- METAL SURFACED ROAD
- SOIL SURFACED ROAD
- GRADED AND DRAINED ROAD
- UNIMPROVED ROAD
- PRIMITIVE ROAD
- RAILROAD
- GRADE SEPARATION
- COUNTY SEAT ALSO INCORPORATED CITY
- SCHOOL
- CHURCH
- TRIANGULATION STATION
- FOREST SERVICE LOOKOUT STATION
- UNITED STATES HIGHWAY
- STATE HIGHWAY

NORTH CAROLINA
STATE HIGHWAY AND PUBLIC WORKS COMMISSION
1944

SHEET 1 OF 2

ALAMANCE

12 - 1 - 44
REVISED

THEWS PRINTING AND LITHOGRAPHING CO.
SMITHFIELD, N. C.

LITHO. IN U.S.A.

ALAMANCE COUNTY

SUPPLEMENT

FIFTH DIVISION

SKETCHES

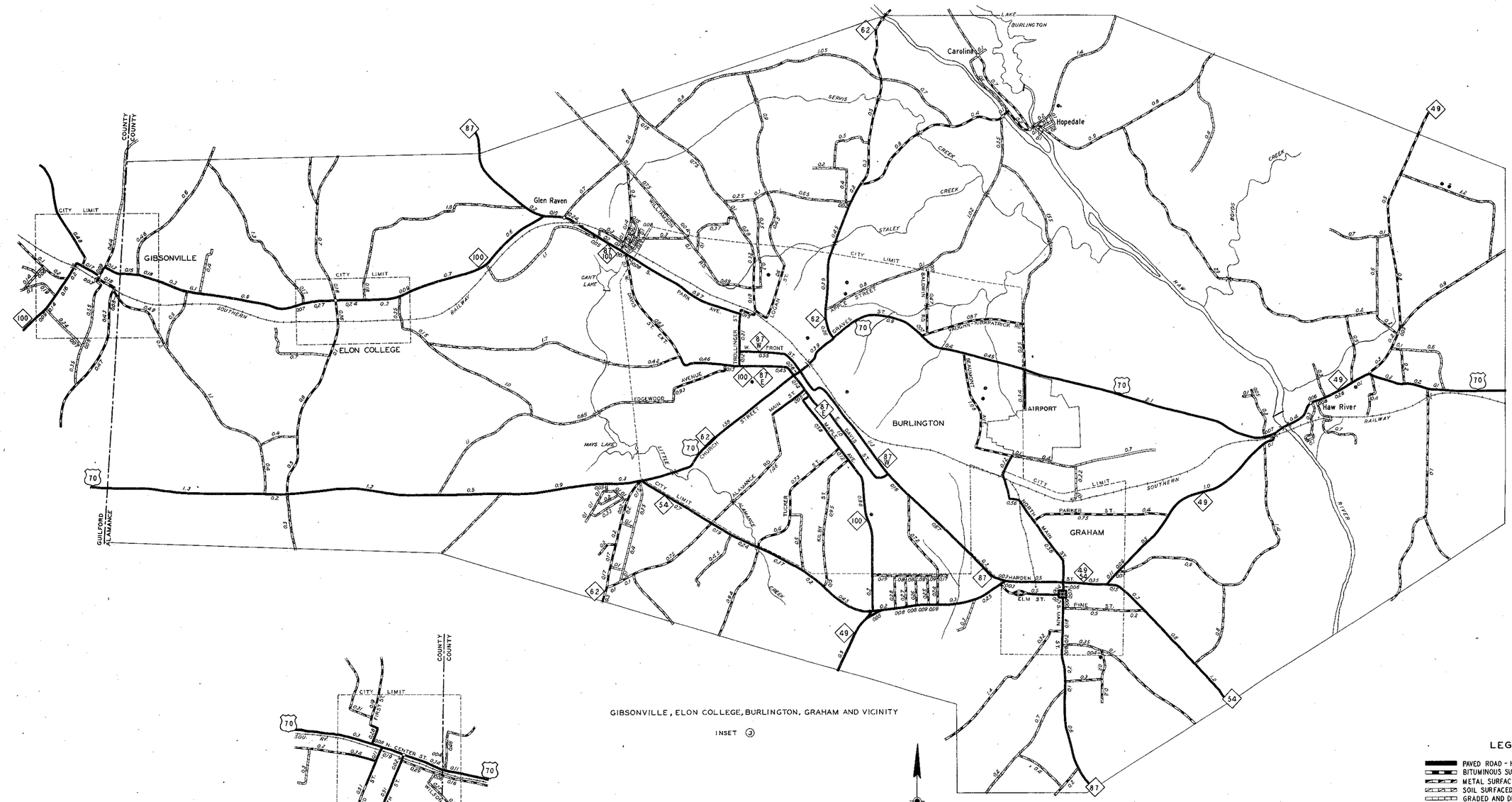

GIBSONVILLE, ELON COLLEGE, BURLINGTON, GRAHAM AND VICINITY

INSET (3)

LEGEND

- PAVED ROAD - HIGH TYPE
- BITUMINOUS SURFACED ROAD - B.S.T.
- METAL SURFACED ROAD
- SOIL SURFACED ROAD
- GRADED AND DRAINED ROAD
- UNIMPROVED ROAD
- PRIMITIVE ROAD
- RAILROAD
- GRADE SEPARATION
- COUNTY SEAT ALSO INCORPORATED CITY
- SCHOOL
- CHURCH
- TRIANGULATION STATION
- FOREST SERVICE LOOKOUT STATION
- 64 UNITED STATES HIGHWAY
- 27 STATE HIGHWAY

NORTH CAROLINA
STATE HIGHWAY AND PUBLIC WORKS COMMISSION
1944

ALAMANCE SUPP.

12 - 1 - 44
REVISED

SHEET 2 OF 2

MATHEWS PRINTING AND LITHOGRAPHING CO
CHARLESTON, W. VA.

LITHO. IN U.S.A.

ALEXANDER COUNTY

NINTH DIVISION

SCALE MILES 0 1 2 3 4

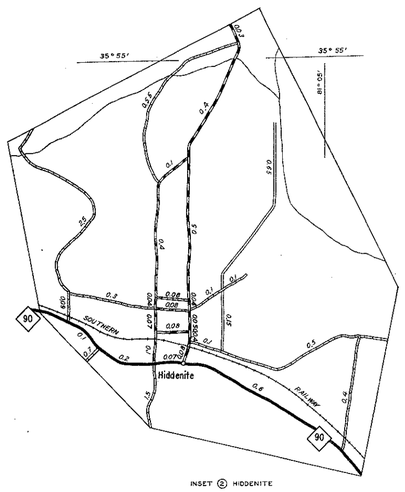

INSET ② HIDDENITE

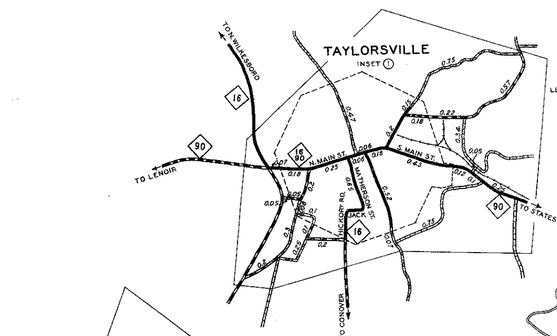

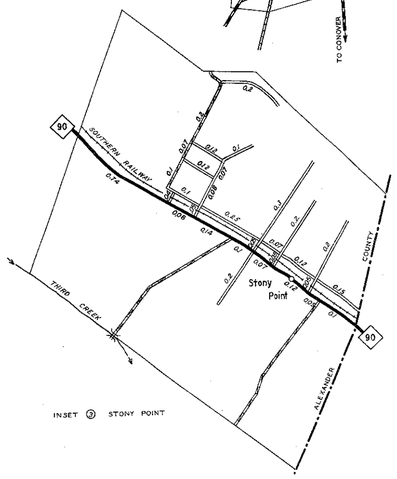

INSET ② STONY POINT

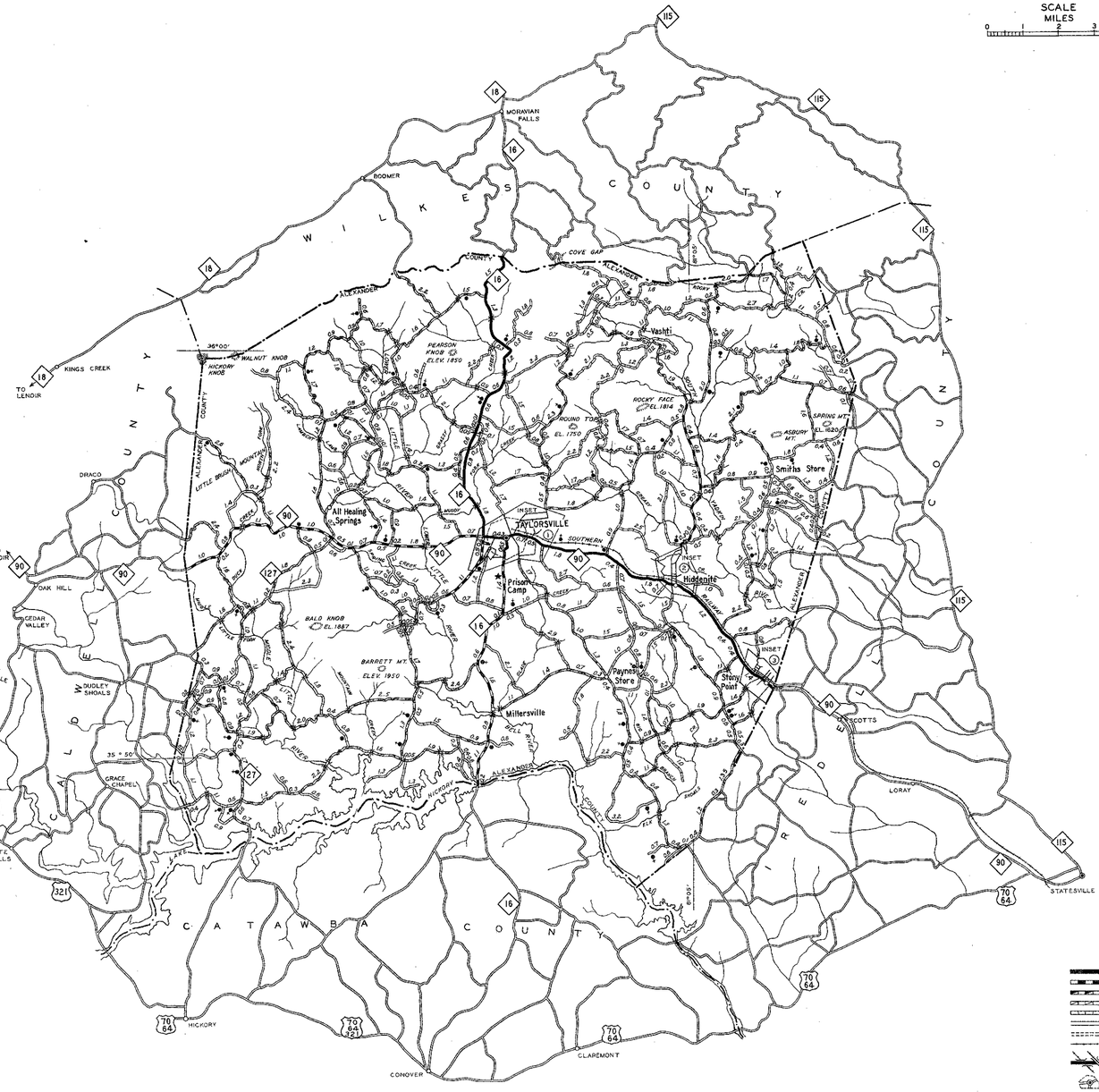

LEGEND

- PAVED ROAD - HIGH TYPE
- BITUMINOUS SURFACED ROAD - B.S.T.
- METAL SURFACED ROAD
- SOIL SURFACED ROAD
- GRADED AND DRAINED ROAD
- UNIMPROVED ROAD
- PRIMITIVE ROAD
- RAILROAD
- GRADE SEPARATION
- COUNTY SEAT ALSO INCORPORATED CITY
- SCHOOL
- CHURCH
- TRIANGULATION STATION
- FOREST SERVICE LOOKOUT STATION
- 64 UNITED STATES HIGHWAY
- 27 STATE HIGHWAY

NORTH CAROLINA
STATE HIGHWAY AND PUBLIC WORKS COMMISSION

1944

ALEXANDER

12-1-44
REVISED

MATHEWS PRINTING AND LITHOGRAPHING CO. CHARLESTON, W. VA.

LITHO. IN U.S.A.

ALLEGHANY COUNTY

EIGHTH DIVISION

SCALE MILES

0 1 2 3 4

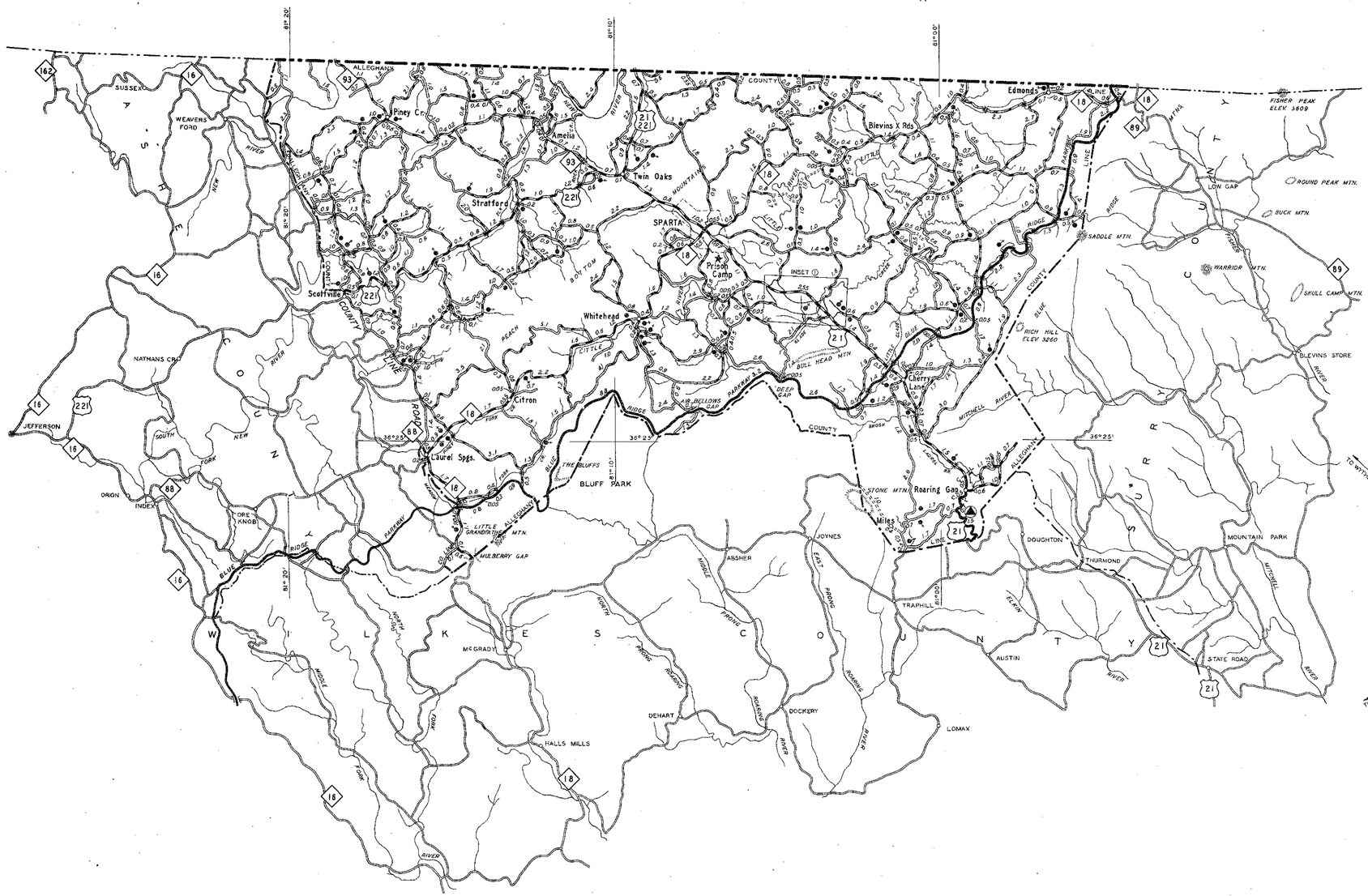
VIRGINIA
ALLEGHANY COUNTY
ASHE COUNTY
WILKES COUNTY
SURRY COUNTY
81°-20'
81°-10'
81°-00'
36°-25'
Piney Cr.
Amelia
Twin Oaks
Stratford
SPARTA
Prison Camp
Edmonds
Blevins X Rds
Scottville
Whitehead
Citron
Cherry Lane
Laurel Spgs.
BLUFF PARK
Roaring Gap
Miles
Stone Mtn.
Little Grandfather Mtn.
Mulberry Gap
Index
Orion
Ore Knob
McGrady
Halls Mills
Dehart
Dockery
Lomax
Joynes
Absher
Traphill
Austin
Doughton
Thurmond
Mountain Park
State Road
Fisher Peak Elev. 3609
Round Peak Mtn.
Buck Mtn.
Saddle Mtn.
Warrior Mtn.
Skull Camp Mtn.
Rich Hill Elev. 3260
Blevins Store
Low Gap
Sussex
Weavers Ford
Nathans Cr.
Jefferson
South Fork New River
New River
Peach Bottom Creek
Little Pine Creek
Bull Head Mtn.
Deep Gap
Bluff Mtn.
Pine Ridge
Blue Ridge Parkway
Little Glade Mtn.
Bullhead Mtn.
Bower Ridge
Fisher Peak Ridge
Saddle Mtn. Ridge
Mitchell River
Elkin
East Prong Roaring River
North Prong Roaring River
Middle Prong Roaring River
Middle Fork
North Fork
Blue Ridge
Bullhead Ridge
Bluff Ridge
Bower Ridge
Fisher Peak Ridge
Saddle Mtn. Ridge
Low Gap
Fisher
Glade
Peach Bottom
Little Pine
Pine Ridge
Bullhead
Deep Gap

ANSON COUNTY

SEVENTH DIVISION

SCALE MILES 0 1 2 3 4

INSET ① WADESBORO AND VICINITY

LEGEND

- PAVED ROAD – HIGH TYPE
- BITUMINOUS SURFACED ROAD – B.S.T.
- METAL SURFACED ROAD
- SOIL SURFACED ROAD
- GRADED AND DRAINED ROAD
- UNIMPROVED ROAD
- PRIMITIVE ROAD
- RAILROAD
- GRADE SEPARATION
- COUNTY SEAT ALSO INCORPORATED CITY
- SCHOOL
- CHURCH
- TRIANGULATION STATION
- FOREST SERVICE LOOKOUT STATION
- 64 UNITED STATES HIGHWAY
- 27 STATE HIGHWAY

NORTH CAROLINA
STATE HIGHWAY AND PUBLIC WORKS COMMISSION
1944

ANSON

12-1-44
REVISED

MATTHEWS PRINTING AND LITHOGRAPHING CO
CHARLESTON W. VA.

LITHO. IN U.S.A.

ASHE COUNTY

EIGHTH DIVISION

SCALE
MILES
0 1 2 3 4

V I R G I N I A

T E N N E S S E E

W A T A U G A C O U N T Y

A L L E G H A N Y C O U N T Y

W I L K E S C O U N T Y

ASHE COUNTY

Farmers Store · Nells · Grassy Cks · Sussex · Eldreth · Sturgills · Helton · Weavers Ford · Piney Creek · Amelia · Greyson · Brandon · Apple Grove · Tuckerdale · Lansing · Rina · Crumpler · Chestnut Hill · Stratford · Roten · Scottville · Shatley Springs · Clifton · Dresden · Ferrellsville · Nathans Ck · Whitehead · Ashland · Creston · Prison Camp · Smethport · Jefferson · Citron · Laurel Spgs · Maxwell · Green Valley · Southerland · West Jefferson · The Bluffs · Bluff Park · Trout · Beaver Creek · Orion · Index · Ore Knob · Little Grandfather Mtn · Mulberry Gap · Toliver · Othello · Inset ① · Woodford · Baldwin · Glendale Spgs · Nettle Knob · Tamarack · Old Field Bald Elev 4939 · Raven · Todd · Obids · Mc Grady · Snake Mtn Elev 5574 · Elk Knob Elev 5555 · Rittle Mtn · Rich Mt Elev 5368 · Meat Camp · Fleetwood · Idlewild · Halls Mills · Mast · Brownwood · Sugarloat Mtn Elev 4705 · Sugar Grove · Sands · Lovill · Adams · Boone · Laxon · Rutherwood · Deep Gap · Thompkins Knob · Blue Phillips Gap · Miller Gap · Horse Gap · Daniels Gap · Gillam Gap · Ridge Gap · Maple Springs · Millers Creek

Mountains: Three Top Mountain · Phoenix Mountain · Bluff Mountain · Nigger Mountain · Mullato Mtn · Rich Mountain · Peach Bottom Mtn · Little Grandfather Mtn

Rivers & creeks: North Fork New River · South Fork New River · Little Horse Creek · Big Horse Creek · Big Laurel Creek · Brush Creek · Roaring Fork · Helton Creek · Big Pine Creek · Little Pine Creek · Elk Ridge · Blue Ridge

Roads: Blue Ridge Parkway · Line Road · Ashe County · Wilkes County · Boundary · Round About

Latitude / longitude: 36° 35′ · 36° 25′ · 36° 15′ · 81° 40′ · 81° 30′ · 81° 20′

INSET ①

GLENDALE SPRINGS

INSET ②

LANSING

→ TO JEFFERSON

LEGEND

- PAVED ROAD – HIGH TYPE
- BITUMINOUS SURFACED ROAD – B.S.T.
- METAL SURFACED ROAD
- SOIL SURFACED ROAD
- GRADED AND DRAINED ROAD
- UNIMPROVED ROAD
- PRIMITIVE ROAD
- RAILROAD
- GRADE SEPARATION
- COUNTY SEAT ALSO INCORPORATED CITY
- SCHOOL
- CHURCH
- TRIANGULATION STATION
- FOREST SERVICE LOOKOUT STATION
- 64 UNITED STATES HIGHWAY
- 27 STATE HIGHWAY

NORTH CAROLINA
STATE HIGHWAY AND PUBLIC WORKS COMMISSION
1944

ASHE
12-1-44
REVISED

MATHEWS PRINTING AND LITHOGRAPHING CO
CHARLESTON, W. VA.

LITHO. IN U.S.A.

AVERY COUNTY

TENTH DIVISION

SCALE MILES

0 1 2 3 4

INSET 1 HEATON

INSET 2 LINVILLE

BANNERS ELK
CORP LIMITS INDEFINITE

NEWLAND

ELK PARK

INSET 3

TENNESSEE

WATAUGA COUNTY

MITCHELL COUNTY

YANCEY COUNTY

MADISON COUNTY

CALDWELL COUNTY

BURKE COUNTY

McDOWELL COUNTY

PISGAH NATIONAL FOREST

BOONE WILDLIFE MANAGEMENT AREA

BEECH MTN. EL. 5506

GRANDFATHER MTN. EL. 5964

GRANDMOTHER MTN. EL. 4698

CHESTNUT MTN. EL. 3173

BIG YELLOW MTN.

LITTLE YELLOW MTN.

LITTLE HUMP MTN.

HUMP MTN.

BUCK HILL MTN.

BIG BALD

BIG BLK MTN.

TABLE ROCK No. 13

Beech Creek
Whaley
Darkridge
Heaton
Banner's Elk
Park
Cranberry
Minneapolis
Valley
Frank
Newland
Montezuma
Linville
Mt. Pleasant
Plumtree
Spear
Crossnore
Pineola
Pyatte
Altamont
Ingalls
Linville Falls
Altapass
Buladean
Glen Ayre
Red Hill
Bakersville
Clarrissa
Hawk
Ledger
Spruce Pine
Sugar Grove
Vilas
Rominger
Valle Crucis
Matney
Shulls Mills
Hanging Rock
Blowing Rock
Beaver Heights
Roseborough
Edgemont
Mortimer
Collettsville
Adako
Lenoir
Rufus
Patterson
Upton
Globe
Marmigh Lake
Lake Kawana
Pineola

TO BRISTOL
TO BUTLER
TO ELIZABETHTON
TO ELK PARK
TO VILAS
TO BURNSVILLE
TO N. WILKESBORO
BOONE

LEGEND

- PAVED ROAD-HIGH TYPE
- BITUMINOUS SURFACED ROAD-B.S.T.
- METAL SURFACED ROAD
- SOIL SURFACED ROAD
- GRADED AND DRAINED ROAD
- UNIMPROVED ROAD
- PRIMITIVE ROAD
- RAILROAD
- GRADE SEPARATION
- COUNTY SEAT ALSO INCORPORATED CITY
- SCHOOL
- CHURCH
- TRIANGULATION STATION
- FOREST SERVICE LOOKOUT STATION
- 64 UNITED STATES HIGHWAY
- 27 STATE HIGHWAY

NORTH CAROLINA
STATE HIGHWAY AND PUBLIC WORKS COMMISSION
1944

AVERY

12-1-44
REVISED

MATHEWS PRINTING AND LITHOGRAPHING CO.
CHARLESTON, W. VA.

LITHO. IN U.S.A.

BEAUFORT COUNTY

SECOND DIVISION

SCALE
MILES
0 1 2 3 4

NORTH CAROLINA
STATE HIGHWAY AND PUBLIC WORKS COMMISSION
1944

BEAUFORT
12-1-44
REVISED

LEGEND

- PAVED ROAD - HIGH TYPE
- BITUMINOUS SURFACED ROAD - B.S.T.
- METAL SURFACED ROAD
- SOIL SURFACED ROAD
- GRADED AND DRAINED ROAD
- UNIMPROVED ROAD
- PRIMITIVE ROAD
- RAILROAD
- GRADE SEPARATION
- COUNTY SEAT ALSO INCORPORATED CITY
- SCHOOL
- CHURCH
- TRIANGULATION STATION
- FOREST SERVICE LOOKOUT STATION
- 64 UNITED STATE HIGHWAY
- 27 STATE HIGHWAY

SHEET 1 OF 2

MATHEWS PRINTING AND LITHOGRAPHING CO.
CHARLESTON, W. VA.

LITHO. IN U.S.A.

BEAUFORT COUNTY
SUPPLEMENT
SECOND DIVISION

SKETCHES

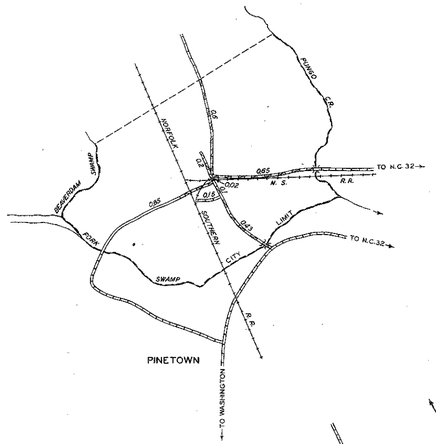

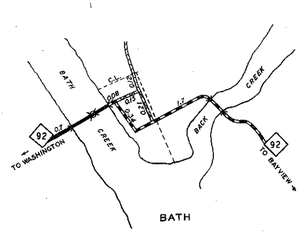

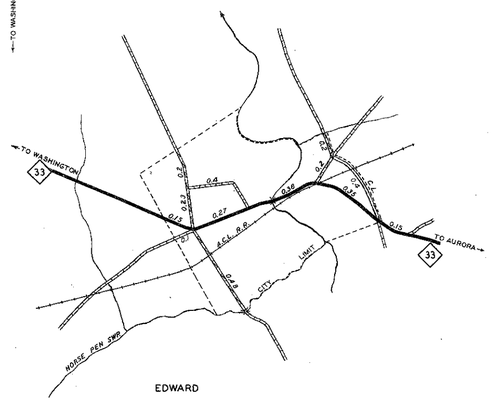

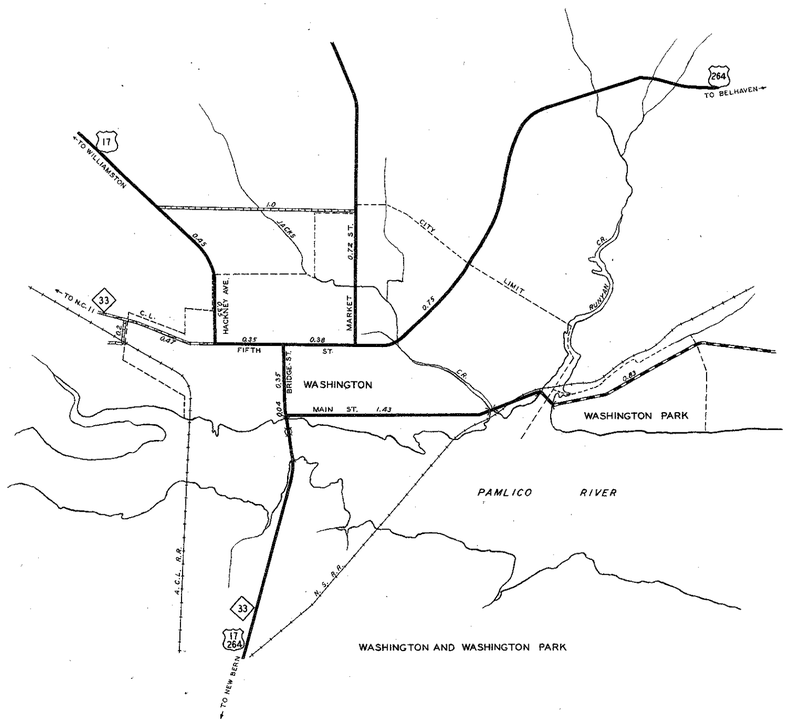

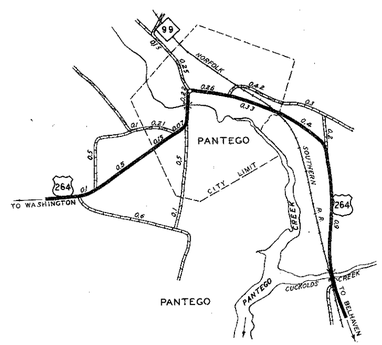

LEGEND

- PAVED ROAD - HIGH TYPE
- BITUMINOUS SURFACED ROAD - B.S.T.
- METAL SURFACED ROAD
- SOIL SURFACED ROAD
- GRADED AND DRAINED ROAD
- UNIMPROVED ROAD
- PRIMITIVE ROAD
- RAILROAD
- GRADE SEPARATION
- COUNTY SEAT ALSO INCORPORATED CITY
- SCHOOL
- CHURCH
- TRIANGULATION STATION
- FOREST SERVICE LOOKOUT STATION
- UNITED STATES HIGHWAY
- STATE HIGHWAY

NORTH CAROLINA
STATE HIGHWAY AND PUBLIC WORKS COMMISSION
1944

BEAUFORT SUPP.
12-1-44
REVISED

SHEET 2 OF 2

MATHEWS PRINTING AND LITHOGRAPHING CO. CHARLESTON, W. VA.
LITHO. IN U.S.A.

BERTIE COUNTY

FIRST DIVISION

SCALE MILES

0 1 2 3 4

COLERAIN

NORTH CAROLINA
STATE HIGHWAY AND PUBLIC WORKS COMMISSION
1944

12-1-44 REVISED

BERTIE

LEGEND

- PAVED ROAD-HIGH TYPE
- BITUMINOUS SURFACED ROAD-B.S.T.
- METAL SURFACED ROAD
- SOIL SURFACED ROAD
- GRADED AND DRAINED ROAD
- UNIMPROVED ROAD
- PRIMITIVE ROAD
- RAILROAD
- GRADE SEPARATION
- COUNTY SEAT ALSO INCORPORATED CITY
- SCHOOL
- CHURCH
- TRIANGULATION STATION
- FOREST SERVICE LOOKOUT STATION
- 64 UNITED STATES HIGHWAY
- 27 STATE HIGHWAY

MATHEWS PRINTING AND LITHOGRAPHING CO. CHARLESTON, W. VA.

LITHO. IN U.S.A.

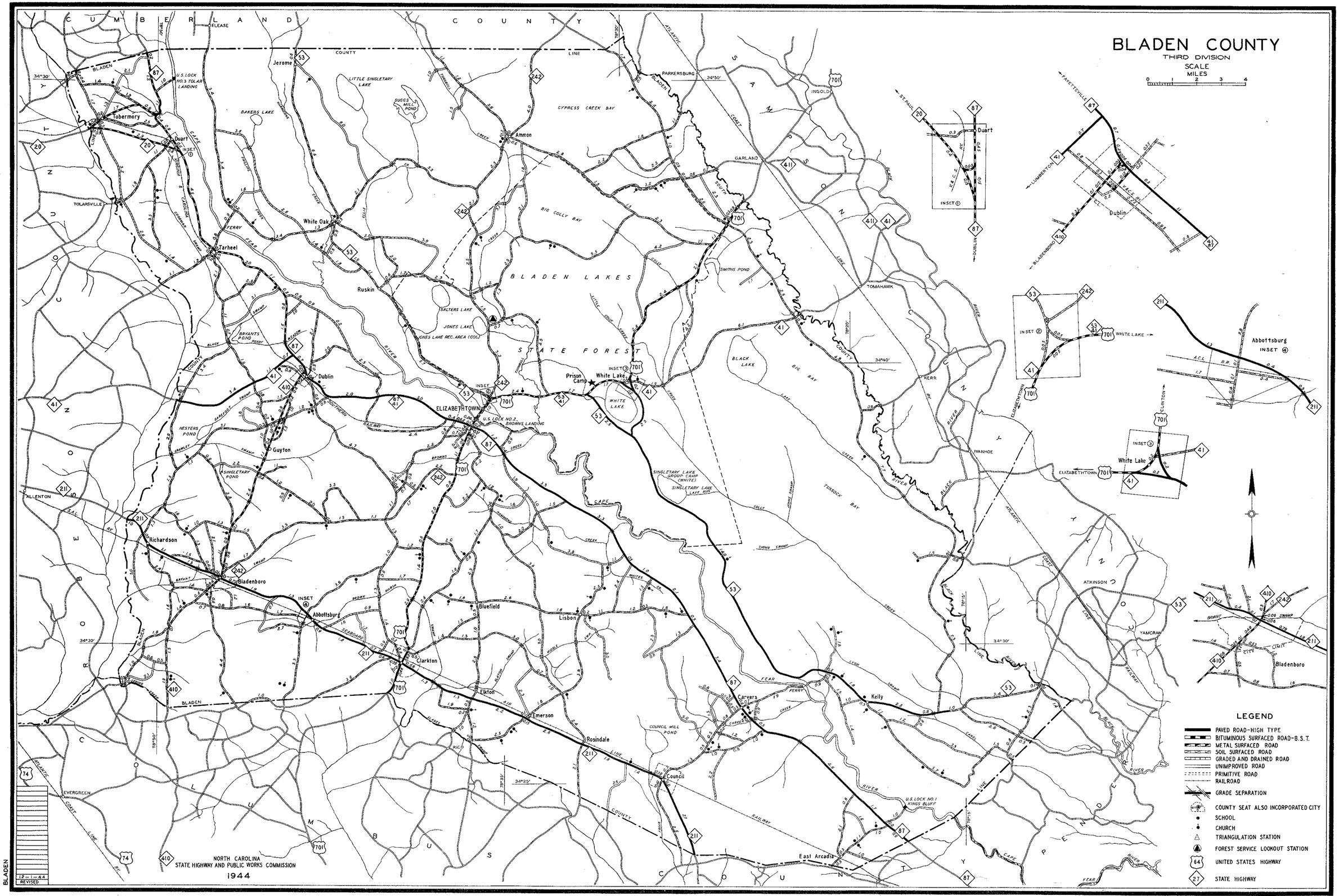
BLADEN COUNTY
THIRD DIVISION
SCALE
MILES
0 1 2 3 4
CUMBERLAND COUNTY
SAMPSON COUNTY
ROBESON COUNTY
COLUMBUS COUNTY
PENDER COUNTY
BLADEN LAKES STATE FOREST
CYPRESS CREEK BAY
BIG COLLY BAY
BLACK LAKE
BIG BAY
TUSSOCK BAY
WHITE LAKE
SINGLETARY LAKE GROUP CAMP (WHITE)
SINGLETARY LAKE LAKE RUN
LITTLE SINGLETARY LAKE
SUGGS MILL POND
BAKERS LAKE
SALTERS LAKE
JONES LAKE
JONES LAKE REC. AREA (COL)
SMITHS POND
BRYANTS POND
HESTERS POND
SINGLETARY POND
COUNCIL MILL POND
U.S. LOCK NO. 3 TOLAR LANDING
U.S. LOCK NO. 2 BROWNS LANDING
U.S. LOCK NO. 1 KINGS BLUFF
Tobermory
Duart
Jerome
Ammon
White Oak
Tarheel
Ruskin
Dublin
Guyton
Richardson
Bladenboro
Abbottsburg
Bluefield
Lisbon
Clarkton
Elkton
Emerson
Rosindale
Council
Carvers
Kelly
East Arcadia
Prison Camp
White Lake
ELIZABETHTOWN
Duart
Dublin
Abbottsburg
White Lake
Bladenboro
TOLARSVILLE
ALLENTON
EVERGREEN
PARKERSBURG
GARLAND
INGOLD
TOMAHAWK
KERR
IVANHOE
ATKINSON
YAMCRAW
ELEASE
LEGEND
PAVED ROAD-HIGH TYPE
BITUMINOUS SURFACED ROAD-B.S.T.
METAL SURFACED ROAD
SOIL SURFACED ROAD
GRADED AND DRAINED ROAD
UNIMPROVED ROAD
PRIMITIVE ROAD
RAILROAD
GRADE SEPARATION
COUNTY SEAT ALSO INCORPORATED CITY
SCHOOL
CHURCH
TRIANGULATION STATION
FOREST SERVICE LOOKOUT STATION
UNITED STATES HIGHWAY
STATE HIGHWAY
NORTH CAROLINA
STATE HIGHWAY AND PUBLIC WORKS COMMISSION
1944
12-1-44
REVISED
BLADEN

BRUNSWICK COUNTY

THIRD DIVISION

SCALE MILES

0 1 2 3 4

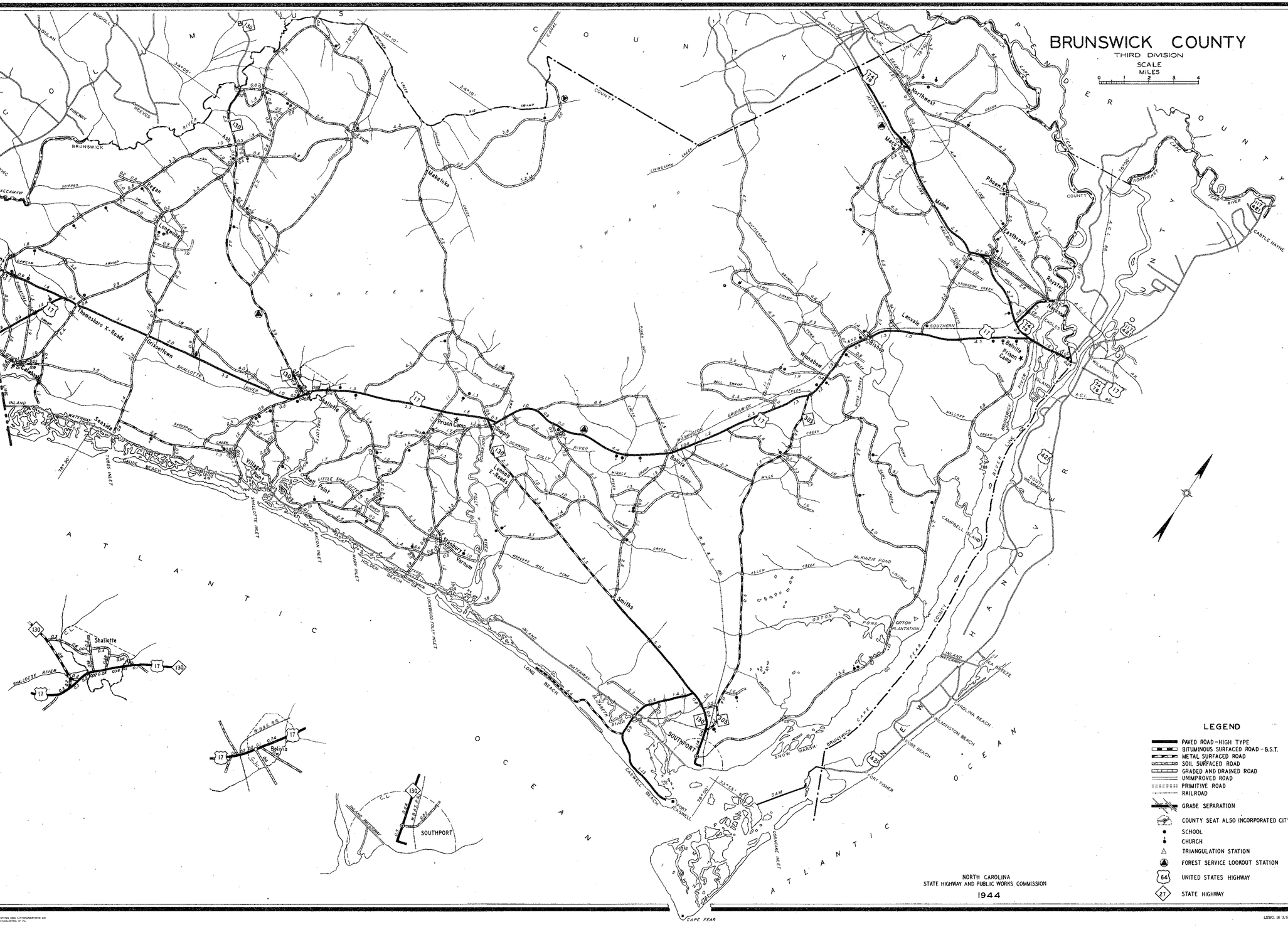

LEGEND

- PAVED ROAD - HIGH TYPE
- BITUMINOUS SURFACED ROAD - B.S.T.
- METAL SURFACED ROAD
- SOIL SURFACED ROAD
- GRADED AND DRAINED ROAD
- UNIMPROVED ROAD
- PRIMITIVE ROAD
- RAILROAD
- GRADE SEPARATION
- COUNTY SEAT ALSO INCORPORATED CITY
- SCHOOL
- CHURCH
- TRIANGULATION STATION
- FOREST SERVICE LOOKOUT STATION
- 64 UNITED STATES HIGHWAY
- 27 STATE HIGHWAY

NORTH CAROLINA
STATE HIGHWAY AND PUBLIC WORKS COMMISSION
1944

BRUNSWICK

12-1-44
REVISED

MATHEWS PRINTING AND LITHOGRAPHING CO
CHARLESTON, W. VA.

LITHO. IN U.S.A.

BUNCOMBE COUNTY

TENTH DIVISION

SCALE MILES

0 1 2 3 4

NORTH CAROLINA
STATE HIGHWAY AND PUBLIC WORKS COMMISSION
1944

LEGEND

- PAVED ROAD-HIGH TYPE
- BITUMINOUS SURFACED ROAD-B. S. T.
- METAL SURFACED ROAD
- SOIL SURFACED ROAD
- GRADED AND DRAINED ROAD
- UNIMPROVED
- PRIMITIVE ROAD
- RAILROAD
- GRADE SEPARATION
- COUNTY SEAT ALSO INCORPORATED CITY
- SCHOOL
- CHURCH
- TRIANGULATION STATION
- FOREST SERVICE LOOKOUT STATION
- 64 UNITED STATES HIGHWAY
- 27 STATE HIGHWAY

NOTE
FOR DETAIL MAP OF THIS SECTION SEE SUPPLEMENT No. 1 SHEET No. 2

BUNCOMBE

12-1-44 REVISED

SHEET 1 OF 4

MATHEWS PRINTING AND LITHOGRAPHING CO. CHARLESTON, W. VA.

LITHO. IN U.S.A.

BUNCOMBE COUNTY
SUPPLEMENT No. 1.
TENTH DIVISION
SCALE
MILES
0 2

NORTH CAROLINA
STATE HIGHWAY AND PUBLIC WORKS COMMISSION
1944

12-1-44
REVISED

LEGEND

- PAVED ROAD-HIGH TYPE
- BITUMINOUS SURFACED ROAD-B.S.T.
- METAL SURFACED ROAD
- SOIL SURFACED ROAD
- GRADED AND DRAINED ROAD
- UNIMPROVED ROAD
- PRIMITIVE ROAD
- RAILROAD
- GRADE SEPARATION
- COUNTY SEAT ALSO INCORPORATED CITY
- SCHOOL
- CHURCH
- TRIANGULATION STATION
- FOREST SERVICE LOOKOUT STATION
- 64 UNITED STATES HIGHWAY
- 27 STATE HIGHWAY

NOTE: INSETS I TO II SHOWN ON SUPPLEMENT No. 2 SHEET No. 3
" 12 & 13 " " " " 3 " " 4

SHEET 2 OF 4

BUNCOMBE SUPP. No. 1

MATHEWS PRINTING AND LITHOGRAPHING CO
CHARLESTON, W. VA.

LITHO. IN U.S.A.

BUNCOMBE COUNTY
SUPPLEMENT No. 2
TENTH DIVISION

SKETCHES

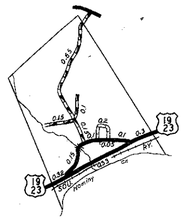

INSET ①

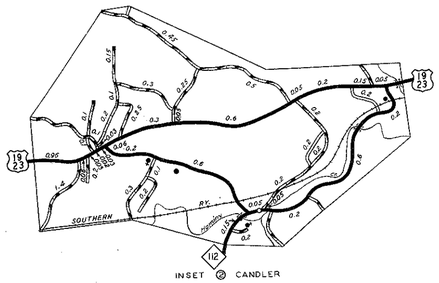

INSET ② CANDLER

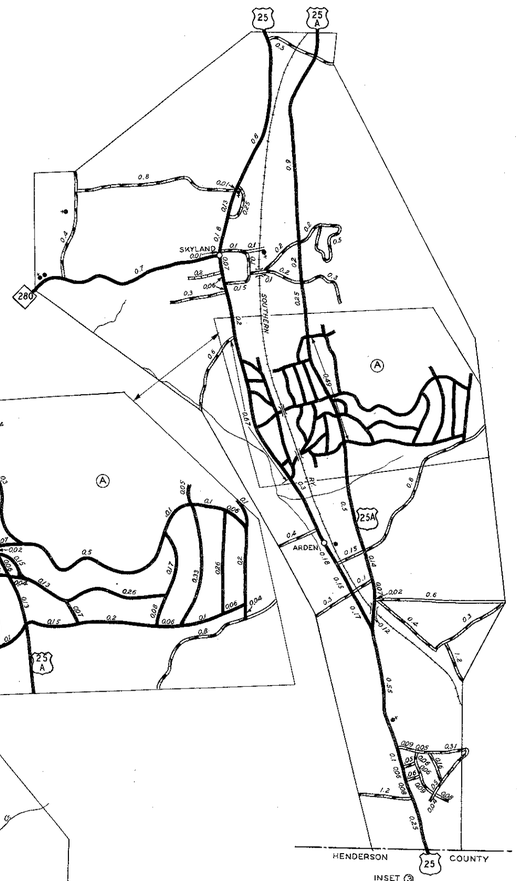

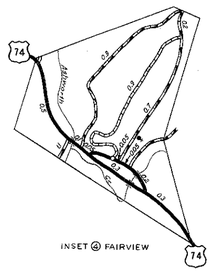

INSET ④ FAIRVIEW

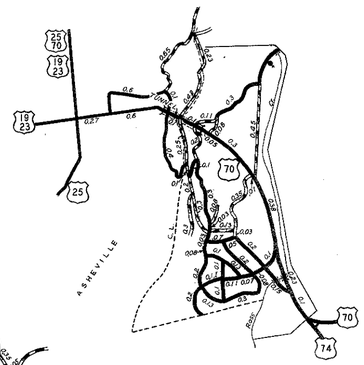

INSET ⑤ EAST ASHEVILLE

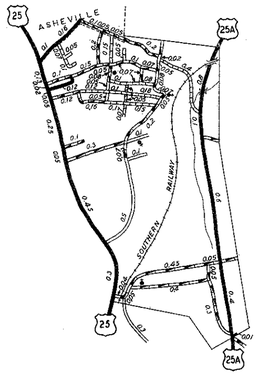

INSET ⑥ BUENA VISTA

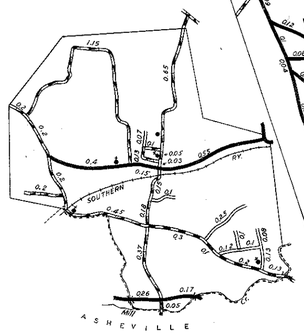

INSET ⑦ EMMA

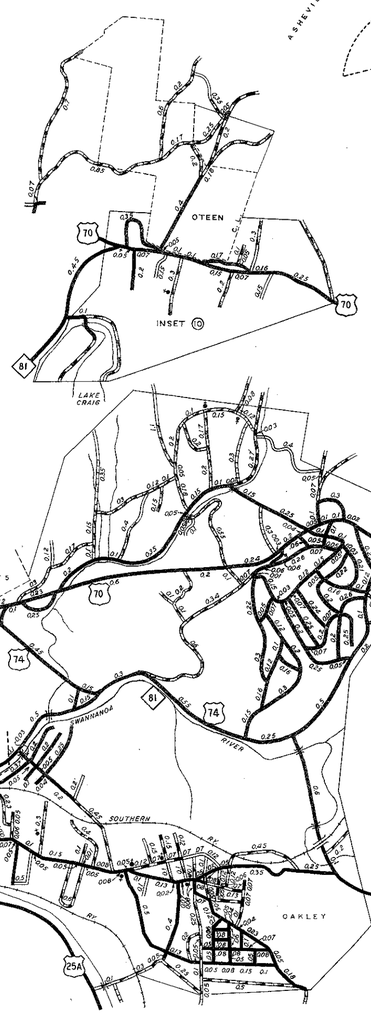

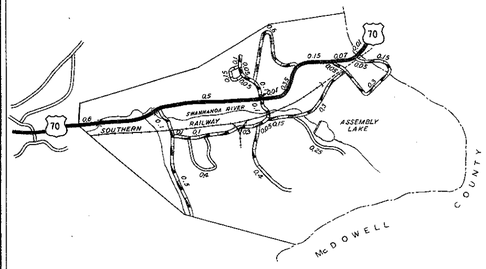

INSET ⑧ RIDGECREST

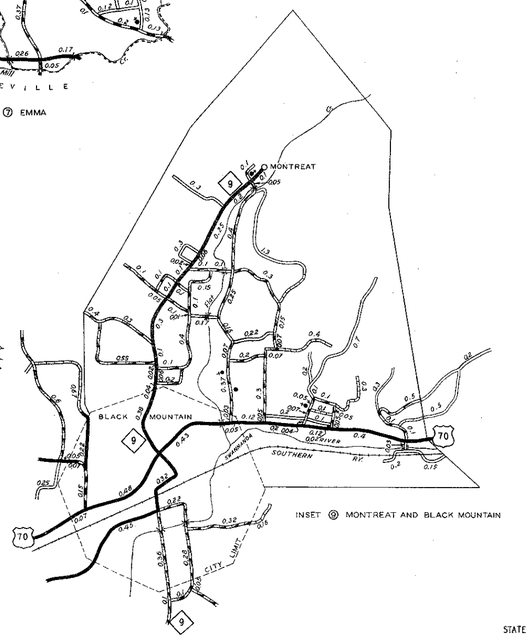

INSET ⑨ MONTREAT AND BLACK MOUNTAIN

INSET ③

INSET ⑪
HAW CREEK & OAKLEY

LEGEND

- PAVED ROAD–HIGH TYPE
- BITUMINOUS SURFACED ROAD–B.S.T.
- METAL SURFACED ROAD
- SOIL SURFACED ROAD
- GRADED AND DRAINED ROAD
- UNIMPROVED
- PRIMITIVE ROAD
- RAILROAD
- GRADE SEPARATION
- COUNTY SEAT ALSO INCORPORATED CITY
- SCHOOL
- CHURCH
- TRIANGULATION STATION
- FOREST SERVICE LOOKOUT STATION
- 64 UNITED STATES HIGHWAY
- 27 STATE HIGHWAY

BUNCOMBE SUPP. No. 2

12-1-44
REVISED

NORTH CAROLINA
STATE HIGHWAY AND PUBLIC WORKS COMMISSION
1944

SHEET 3 OF 4

MATHEWS PRINTING AND LITHOGRAPHING CO
CHARLESTON, W. VA.

LITHO. IN U.S.A.

BUNCOMBE COUNTY
SUPPLEMENT No. 3
TENTH DIVISION

SKETCHES

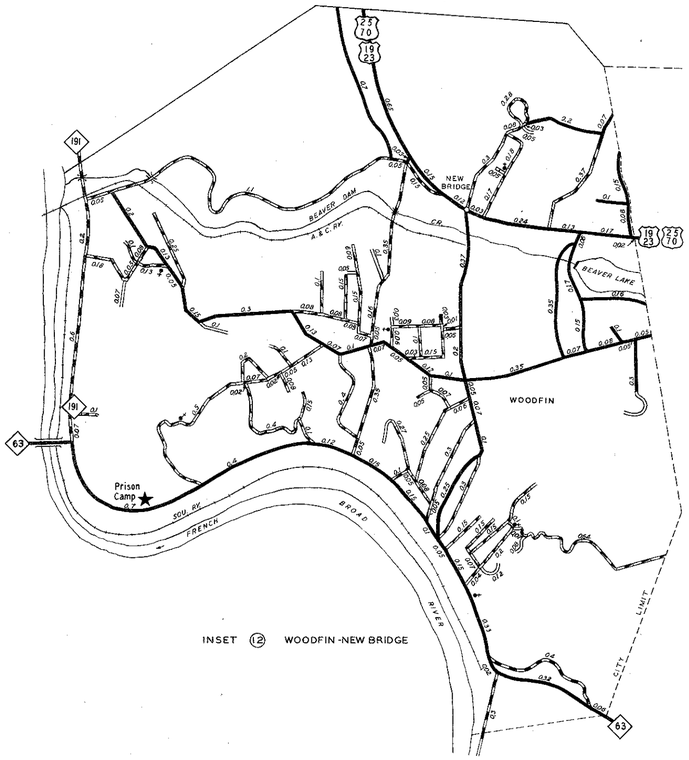

INSET (12) WOODFIN-NEW BRIDGE

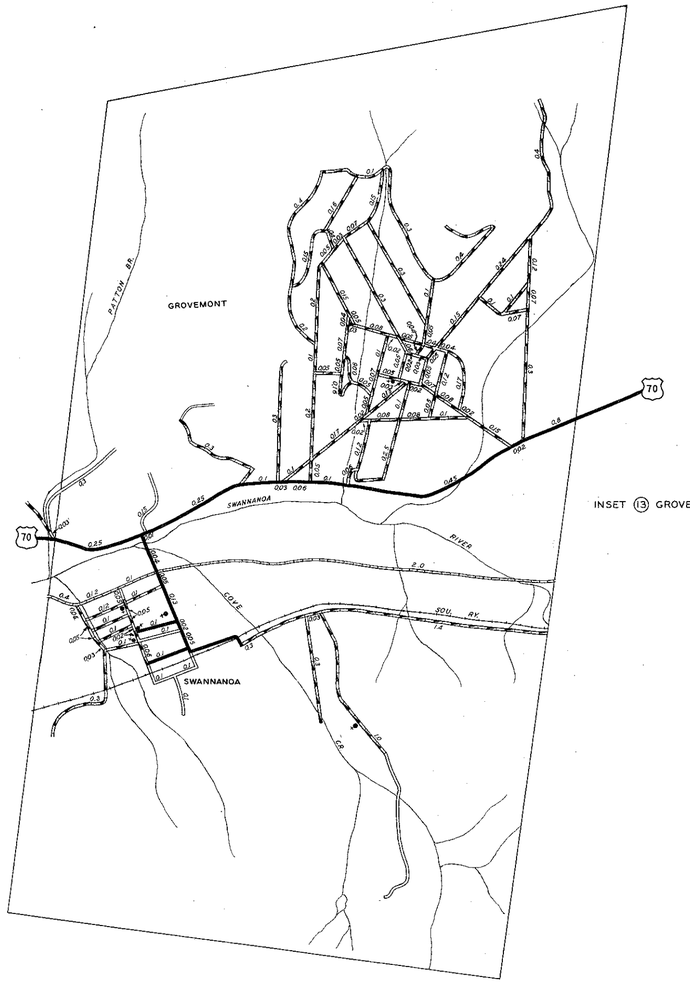

INSET (13) GROVEMONT-SWANNANOA

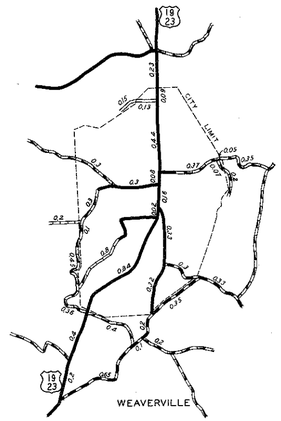

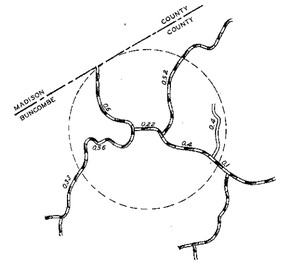

JUPITER

LEGEND

- PAVED ROAD-HIGH TYPE
- BITUMINOUS SURFACED ROAD-B.S.T.
- METAL SURFACED ROAD
- SOIL SURFACED ROAD
- GRADED AND DRAINED ROAD
- UNIMPROVED
- PRIMITIVE ROAD
- RAILROAD
- GRADE SEPARATION
- COUNTY SEAT ALSO INCORPORATED CITY
- SCHOOL
- CHURCH
- TRIANGULATION STATION
- FOREST SERVICE LOOKOUT STATION
- 64 UNITED STATES HIGHWAY
- 27 STATE HIGHWAY

NORTH CAROLINA
STATE HIGHWAY AND PUBLIC WORKS COMMISSION
1944

BUNCOMBE SUPP. No. 3

12-1-44
REVISED

SHEET 4 OF 4

MATHEWS PRINTING AND LITHOGRAPHING CO.
CHARLESTON, W. VA.

LITHO. IN U.S.A.

BURKE COUNTY

NINTH DIVISION

SCALE MILES

0 1 2 3 4

INSET ①

LEGEND

- PAVED ROAD—HIGH TYPE
- BITUMINOUS SURFACED ROAD—B.S.T.
- METAL SURFACED ROAD
- SOIL SURFACED ROAD
- GRADED AND DRAINED ROAD
- UNIMPROVED ROAD
- PRIMITIVE ROAD
- RAILROAD
- GRADE SEPARATION
- COUNTY SEAT ALSO INCORPORATED CITY
- SCHOOL
- CHURCH
- TRIANGULATION STATION
- FOREST SERVICE LOOKOUT STATION
- 64 UNITED STATES HIGHWAY
- 27 STATE HIGHWAY

NORTH CAROLINA
STATE HIGHWAY AND PUBLIC WORKS COMMISSION
1944

BURKE

12-1-44 REVISED

SHEET 1 OF 2

MATHEWS PRINTING AND LITHOGRAPHING CO. CHARLESTON, W. VA.

LITHO. IN U.S.A.

BURKE COUNTY
SUPPLEMENT
NINTH DIVISION

SKETCHES

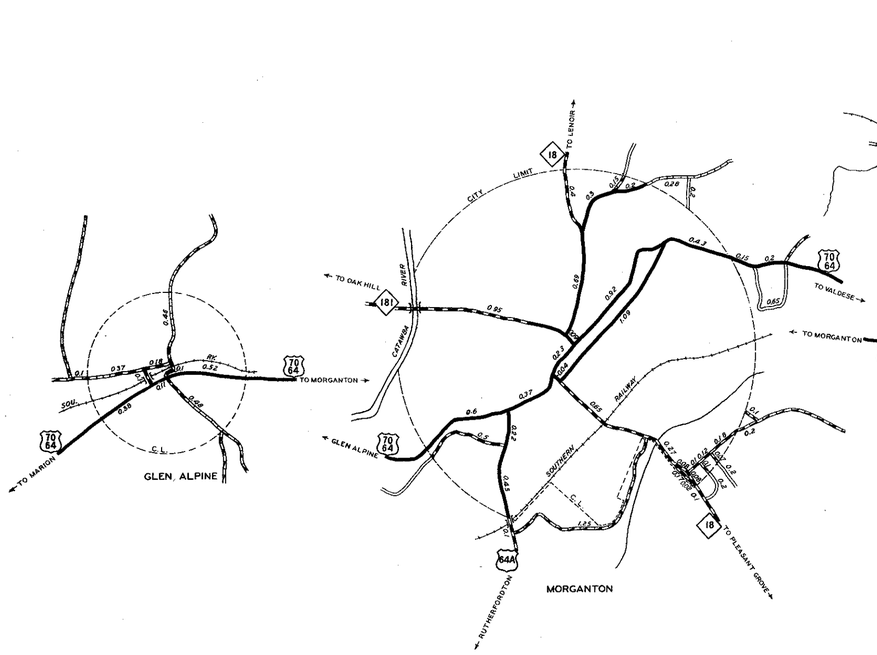

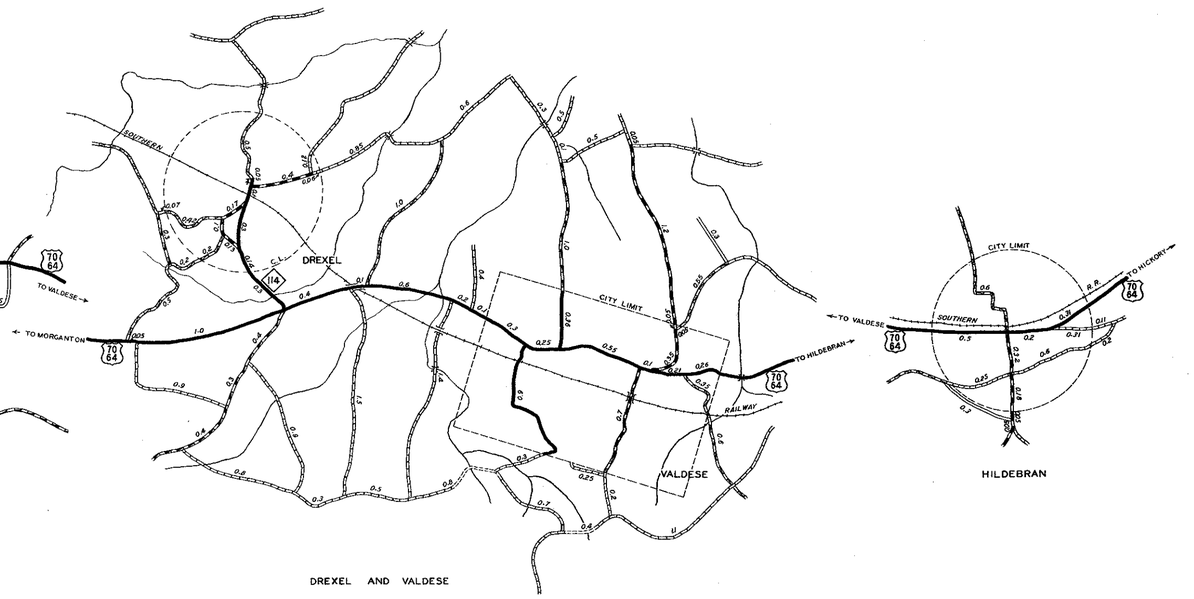

LEGEND

- PAVED ROAD—HIGH TYPE
- BITUMINOUS SURFACED ROAD—B.S.T.
- METAL SURFACED ROAD
- SOIL SURFACED ROAD
- GRADED AND DRAINED ROAD
- UNIMPROVED ROAD
- PRIMITIVE ROAD
- RAILROAD
- GRADE SEPARATION
- COUNTY SEAT ALSO INCORPORATED CITY
- SCHOOL
- CHURCH
- TRIANGULATION STATION
- FOREST SERVICE LOOKOUT STATION
- UNITED STATES HIGHWAY
- STATE HIGHWAY

BURKE SUPP.

12-1-44
REVISED

NORTH CAROLINA
STATE HIGHWAY AND PUBLIC WORKS COMMISSION
1944

SHEET 2 OF 2

MATHEWS PRINTING AND LITHOGRAPHING CO.
CHARLESTON W. VA.

CABARRUS COUNTY

SEVENTH DIVISION

SCALE
MILES
0 1 2 3 4



LEGEND

- PAVED ROAD—HIGH TYPE
- BITUMINOUS SURFACED ROAD—B.S.T.
- METAL SURFACED ROAD
- SOIL SURFACED ROAD
- GRADED AND DRAINED ROAD
- UNIMPROVED ROAD
- PRIMITIVE ROAD
- RAILROAD
- GRADE SEPARATION
- COUNTY SEAT ALSO INCORPORATED CITY
- SCHOOL
- CHURCH
- TRIANGULATION STATION
- FOREST SERVICE LOOKOUT STATION
- 64 UNITED STATES HIGHWAY
- 27 STATE HIGHWAY

NORTH CAROLINA
STATE HIGHWAY AND PUBLIC WORKS COMMISSION
1944

CABARRUS

12-1-44
REVISED

SHEET 1 OF 3

MATHEWS PRINTING AND LITHOGRAPHING CO.
SAVANNAH, GA.

LITHO. IN U.S.A.

CABARRUS COUNTY

SUPPLEMENT NO. 1

SEVENTH DIVISION

SKETCHES



KANNAPOLIS, CONCORD AND VICINITY
NORTHERN SECTION
INSET (1)

LEGEND

- PAVED ROAD - HIGH TYPE
- BITUMINOUS SURFACED ROAD - B.S.T.
- METAL SURFACED ROAD
- SOIL SURFACED ROAD
- GRADED AND DRAINED ROAD
- UNIMPROVED ROAD
- PRIMITIVE ROAD
- RAILROAD
- GRADE SEPARATION
- COUNTY SEAT ALSO INCORPORATED CITY
- SCHOOL
- CHURCH
- TRIANGULATION STATION
- FOREST SERVICE LOOKOUT STATION
- 64 UNITED STATES HIGHWAY
- 27 STATE HIGHWAY

NORTH CAROLINA
STATE HIGHWAY AND PUBLIC WORKS COMMISSION
1944

CABARRUS SUPP. NO. 1
12-1-44
REVISED

SHEET 2 OF 3

MATHEWS PRINTING AND LITHOGRAPHING CO
CHARLESTON, W. VA.

LITHO. IN U. S. A.

CABARRUS COUNTY

SUPPLEMENT NO. 2

SEVENTH DIVISION

SKETCHES

KANNAPOLIS, CONCORD AND VICINITY

SOUTHERN SECTION

INSET (2)

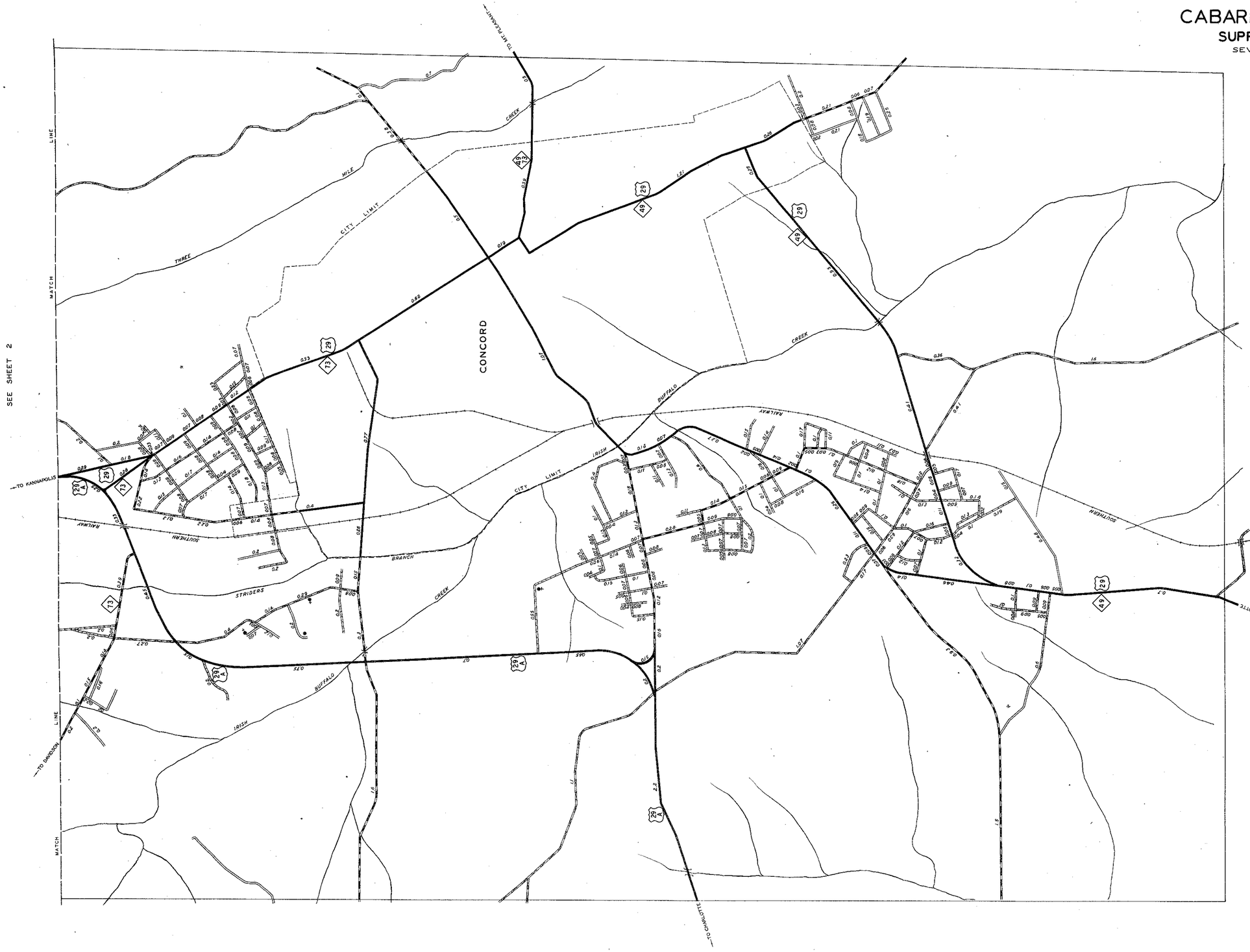

LEGEND

- PAVED ROAD - HIGH TYPE
- BITUMINOUS SURFACED ROAD - B.S.T.
- METAL SURFACED ROAD
- SOIL SURFACED ROAD
- GRADED AND DRAINED ROAD
- UNIMPROVED ROAD
- PRIMITIVE ROAD
- RAILROAD
- GRADE SEPARATION
- COUNTY SEAT ALSO INCORPORATED CITY
- SCHOOL
- CHURCH
- TRIANGULATION STATION
- FOREST SERVICE LOOKOUT STATION
- 64 UNITED STATES HIGHWAY
- 27 STATE HIGHWAY

NORTH CAROLINA
STATE HIGHWAY AND PUBLIC WORKS COMMISSION
1944

CABARRUS SUPP. NO. 2

12-1-44
REVISED

SHEET 3 OF 3

MATHEWS PRINTING AND LITHOGRAPHING CO.
CHARLESTON W. VA.

LITHO. IN U.S.A.

CALDWELL COUNTY

EIGHTH DIVISION

SCALE
MILES
0 1 2 3 4

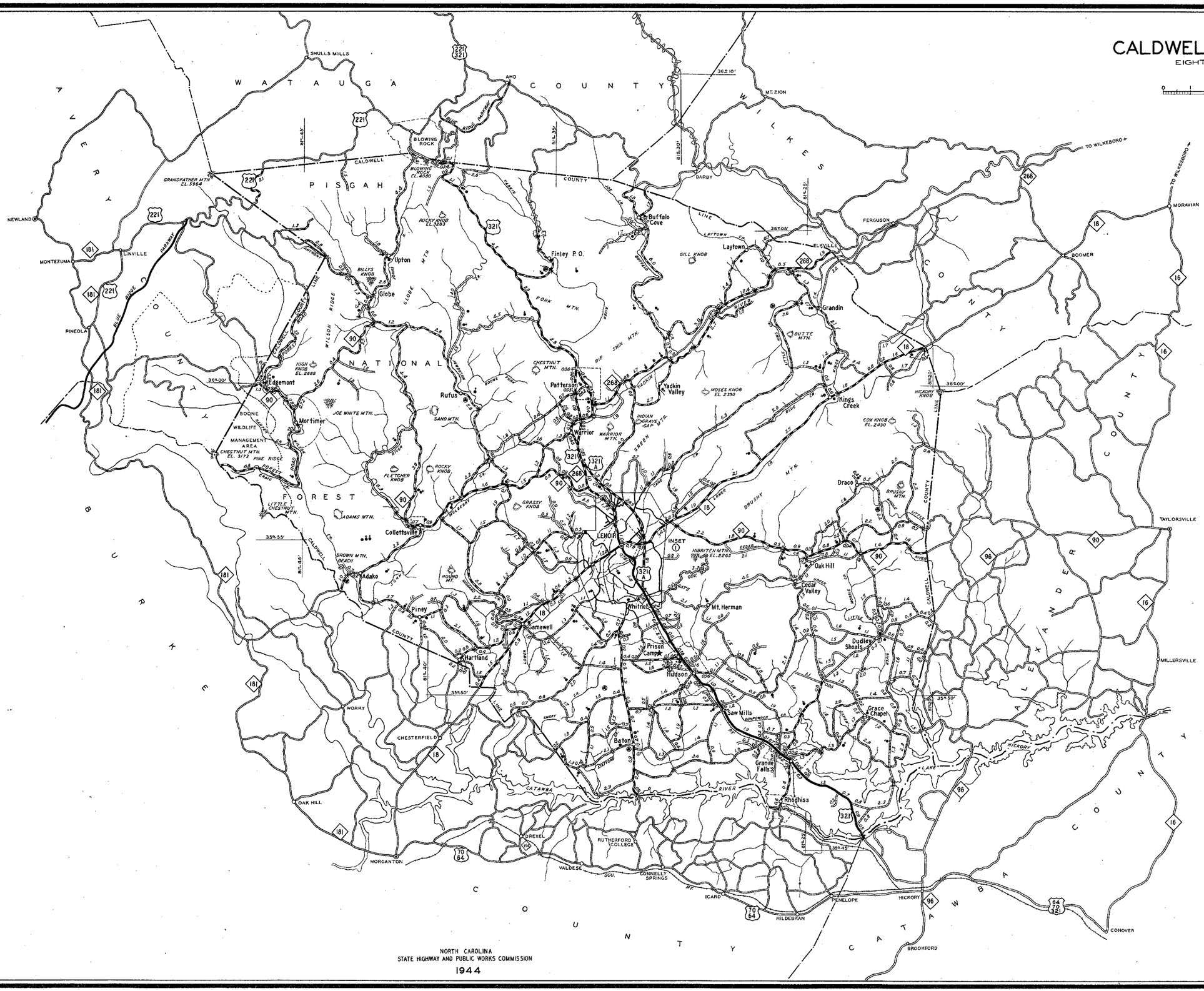

LEGEND

- PAVED ROAD – HIGH TYPE
- BITUMINOUS SURFACED ROAD – B.S.T.
- METAL SURFACED ROAD
- SOIL SURFACED ROAD
- GRADED AND DRAINED ROAD
- UNIMPROVED ROAD
- PRIMITIVE ROAD
- RAILROAD
- GRADE SEPARATION
- COUNTY SEAT ALSO INCORPORATED CITY
- SCHOOL
- CHURCH
- TRIANGULATION STATION
- FOREST SERVICE LOOKOUT STATION
- UNITED STATES HIGHWAY (e.g. 64)
- STATE HIGHWAY (e.g. 27)

NORTH CAROLINA
STATE HIGHWAY AND PUBLIC WORKS COMMISSION
1944

CALDWELL
12-1-44
REVISED

SHEET 1 OF 2

MATHEWS PRINTING AND LITHOGRAPHING CO.
CHARLESTON, W. VA.

LITHO. IN U.S.A.

CALDWELL COUNTY

SUPPLEMENT

EIGHTH DIVISION

SKETCHES

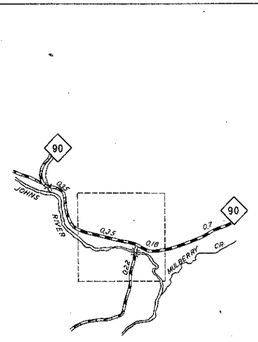

COLLETTSVILLE

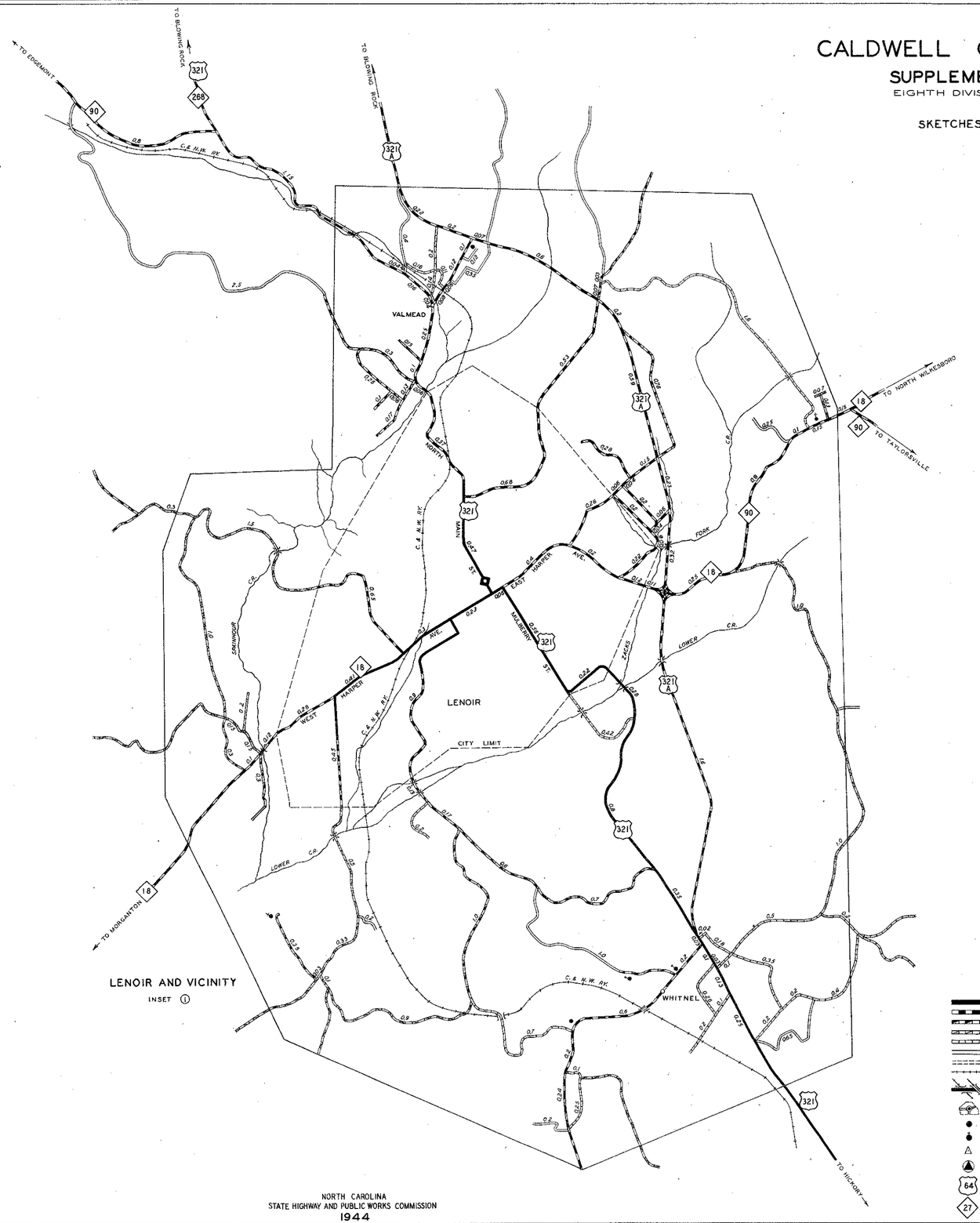

LENOIR AND VICINITY

INSET (1)

LEGEND

- PAVED ROAD - HIGH TYPE
- BITUMINOUS SURFACED ROAD - B.S.T.
- METAL SURFACED ROAD
- SOIL SURFACED ROAD
- GRADED AND DRAINED ROAD
- UNIMPROVED ROAD
- PRIMITIVE ROAD
- RAILROAD
- GRADE SEPARATION
- COUNTY SEAT ALSO INCORPORATED CITY
- SCHOOL
- CHURCH
- TRIANGULATION STATION
- FOREST SERVICE LOOKOUT STATION
- 64 UNITED STATES HIGHWAY
- 27 STATE HIGHWAY

NORTH CAROLINA
STATE HIGHWAY AND PUBLIC WORKS COMMISSION
1944

SHEET 2 OF 2

CALDWELL SUPR

12-1-44
REVISED

MATHEWS PRINTING AND LITHOGRAPHING CO.
CHARLESTON, W. VA.

LITHO. IN U.S.A.

CAMDEN COUNTY

FIRST DIVISION

SCALE
MILES
0 1 2 3 4

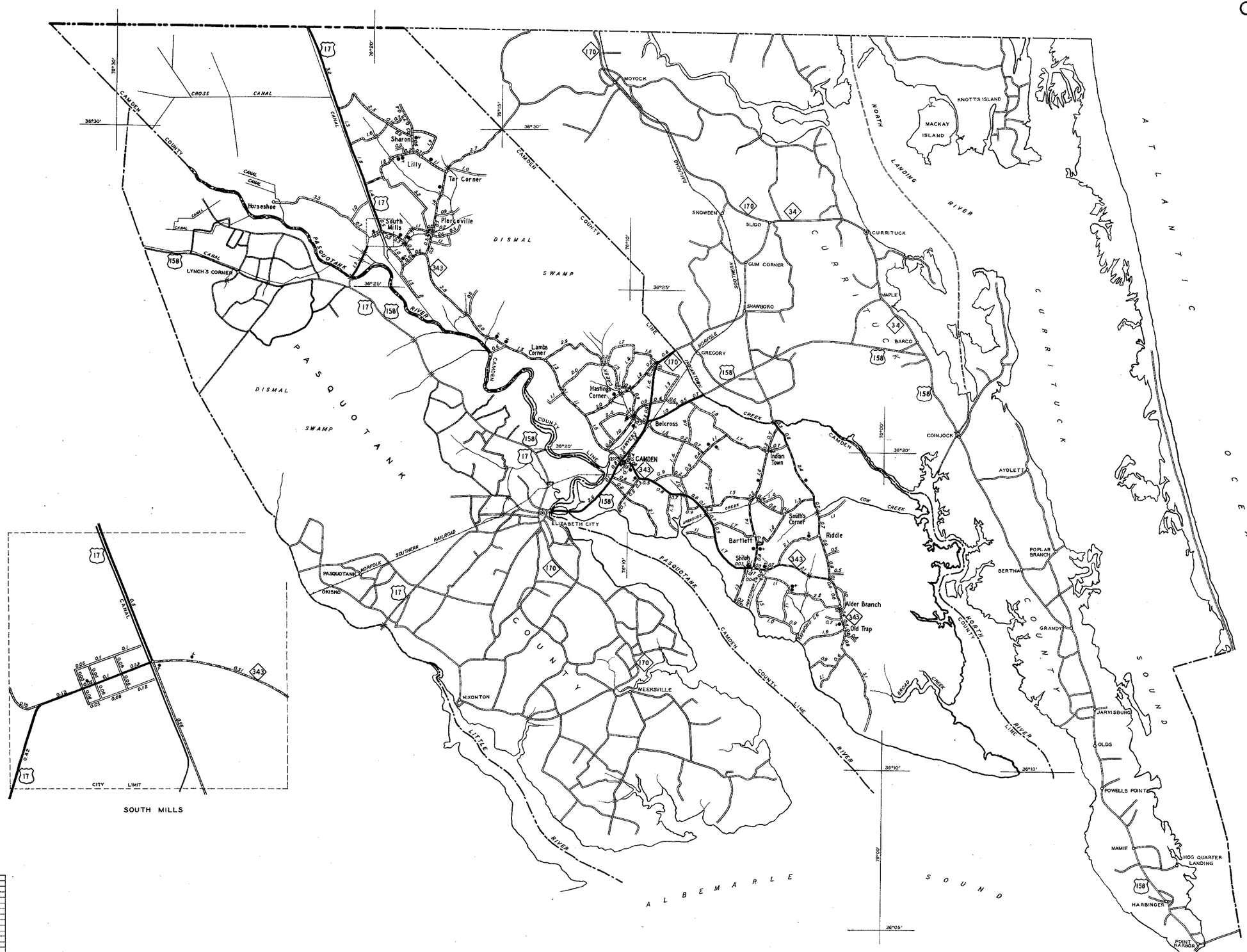

SOUTH MILLS

LEGEND

- PAVED ROAD–HIGH TYPE
- BITUMINOUS SURFACED ROAD–B. S. T.
- METAL SURFACED ROAD
- SOIL SURFACED ROAD
- GRADED AND DRAINED ROAD
- UNIMPROVED ROAD
- PRIMITIVE ROAD
- RAILROAD
- GRADE SEPARATION
- COUNTY SEAT ALSO INCORPORATED CITY
- SCHOOL
- CHURCH
- TRIANGULATION STATION
- FOREST SERVICE LOOKOUT STATION
- UNITED STATES HIGHWAY
- STATE HIGHWAY

NORTH CAROLINA
STATE HIGHWAY AND PUBLIC WORKS COMMISSION
1944

CAMDEN

12-1-44
REVISED

MATHEWS PRINTING AND LITHOGRAPHING CO
CHARLESTON, W. VA.

LITHO. IN U.S.A.


CARTERET COUNTY
SECOND DIVISION
SCALE
MILES
0 1 2 3 4
LEGEND
PAVED ROAD—HIGH TYPE
BITUMINOUS SURFACED ROAD—B. S. T.
METAL SURFACED ROAD
SOIL SURFACED ROAD
GRADED AND DRAINED ROAD
UNIMPROVED ROAD
PRIMITIVE ROAD
RAILROAD
GRADE SEPARATION
COUNTY SEAT ALSO INCORPORATED CITY
SCHOOL
CHURCH
TRIANGULATION STATION
FOREST SERVICE LOOKOUT STATION
UNITED STATES HIGHWAY
STATE HIGHWAY
NORTH CAROLINA
STATE HIGHWAY AND PUBLIC WORKS COMMISSION
1944
12-1-44
REVISED
CARTERET
PAMLICO COUNTY
CROATAN NATIONAL FOREST
CRAVEN COUNTY
ONSLOW CO.
HEUSE RIVER
CEDAR ISLAND BAY
LONG BAY
CEDAR ISLAND
NEWPORT RIVER
NORTH RIVER
BOGUE SOUND
BACK SOUND
ATLANTIC OCEAN
CORE SOUND
CORE BANKS
SHACKLEFORD BANKS
BEAUFORT INLET
BOGUE INLET
CAPE LOOKOUT
CUNNINGHAM FIELD MARINE AIR BASE
JAMES CITY
THURMAN
RIVERDALE
CROATAN
PINE GROVE
HAVELOCK
BLADES
N.HARLOWE
ARAPAHOE
JANEIRO
CHINA GROVE
ORIENTAL
PAMLICO
MERRITT
SCOTTS STORE
MINNESOTT BEACH
WILKINSON POINT
CATFISH LAKE
LONG LAKE
GREAT LAKE
LITTLE LAKE
ELLIS LAKE
Merrimon
Roe
Lola
Atlantic
Sealevel
Stacy
Davis
Williston
Otway
Smyrna
Marshallberg
Gloucester
Straits
Newport
Wildwood
Mansfield
Morehead C.L. City
BEAUFORT
Lennox Pt.
Ft. Macon
Salterpath
Ocean
Bogue
Peletier
Stella
Kuhns
SILVERDALE
SWANSBORO
Portsmouth
HARKERS ISLAND
MOREHEAD CITY
ATLANTIC BEACH
BEAUFORT
NEWPORT
ATLANTIC
CARTERET COUNTY
ONSLOW CO.
HYDE CO.
CARTERET COUNTY LINE
OCRACOKE INLET
FERRY TO OCRACOKE
MATCH LINE
A
B
CARTERET

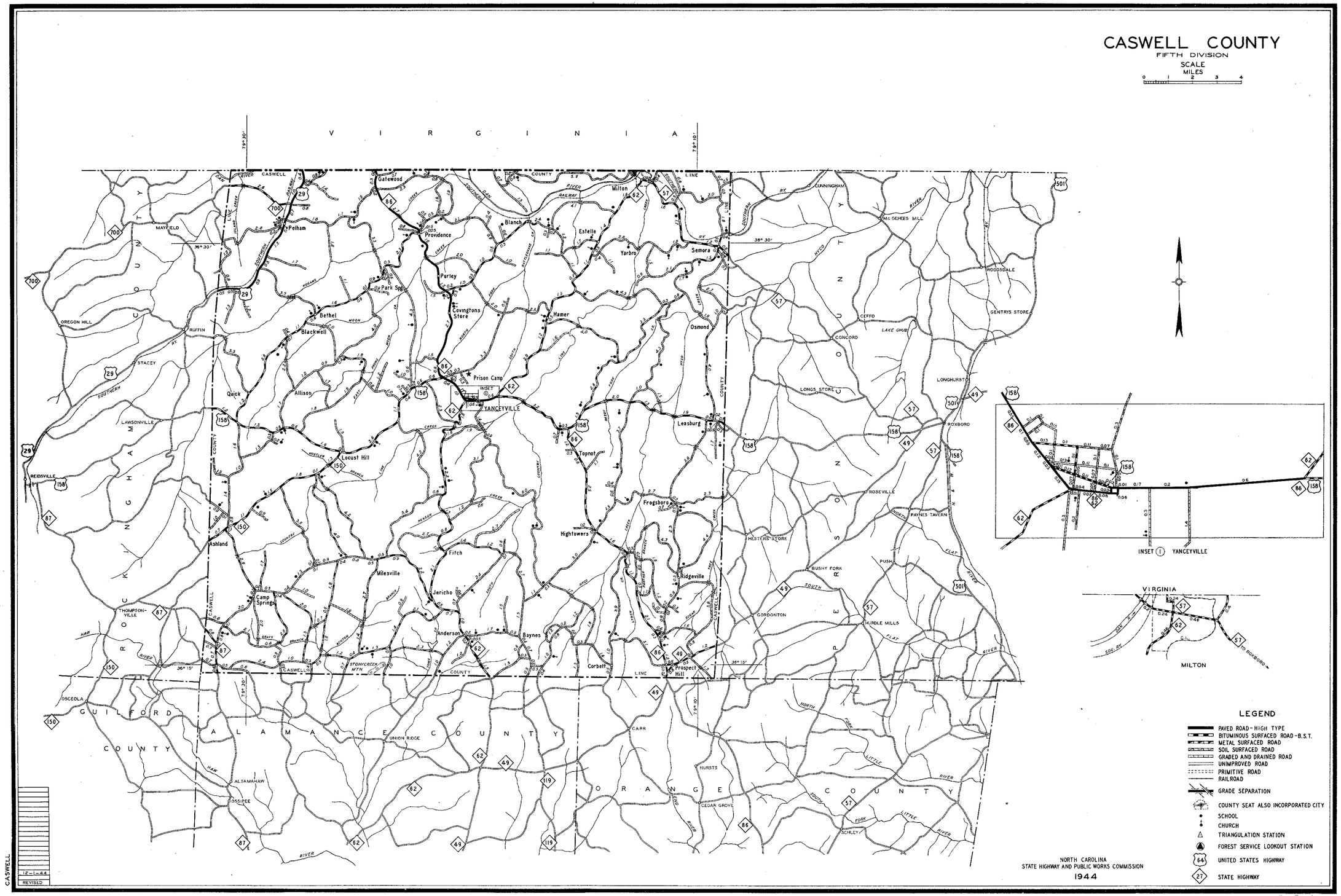
CASWELL COUNTY
FIFTH DIVISION
SCALE
MILES
0 1 2 3 4
VIRGINIA
ROCKINGHAM COUNTY
PERSON COUNTY
ALAMANCE COUNTY
GUILFORD COUNTY
ORANGE COUNTY
CASWELL COUNTY LINE
Gatewood
Milton
Providence
Blanch
Estelle
Yarbro
Semora
Pelham
Purley
Park Spg
Covingtons Store
Hamer
Osmond
Bethel
Blackwell
Prison Camp
YANCEYVILLE
Quick
Allison
Leasburg
Topnot
Locust Hill
Frogsboro
Hightowers
Ashland
Fitch
Milesville
Jericho
Ridgeville
Camp Springs
Anderson
Baynes
Corbett
Prospect Hill
Mayfield
Oregon Hill
Ruffin
Stacey
Lawsonville
Reidsville
Thompson-ville
Osceola
Altamahaw
Ossipee
Union Ridge
Carr
Hursts
Cedar Grove
Schley
Cunningham
McGehees Mill
Woodsdale
Gentrys Store
Ceffo
Concord
Longs Store
Longhurst
Roxboro
Roseville
Paynes Tavern
Hesters Store
Bushy Fork
Push
Gordonton
Hurdle Mills
Lake Ghub
Inset 1 Yanceyville
Virginia
Milton
To Roxboro
LEGEND
PAVED ROAD-HIGH TYPE
BITUMINOUS SURFACED ROAD-B.S.T.
METAL SURFACED ROAD
SOIL SURFACED ROAD
GRADED AND DRAINED ROAD
UNIMPROVED ROAD
PRIMITIVE ROAD
RAILROAD
GRADE SEPARATION
COUNTY SEAT ALSO INCORPORATED CITY
SCHOOL
CHURCH
TRIANGULATION STATION
FOREST SERVICE LOOKOUT STATION
UNITED STATES HIGHWAY
STATE HIGHWAY
NORTH CAROLINA
STATE HIGHWAY AND PUBLIC WORKS COMMISSION
1944
12-1-44
REVISED
CASWELL

CATAWBA COUNTY

NINTH DIVISION

SCALE
MILES
0 1 2 3 4

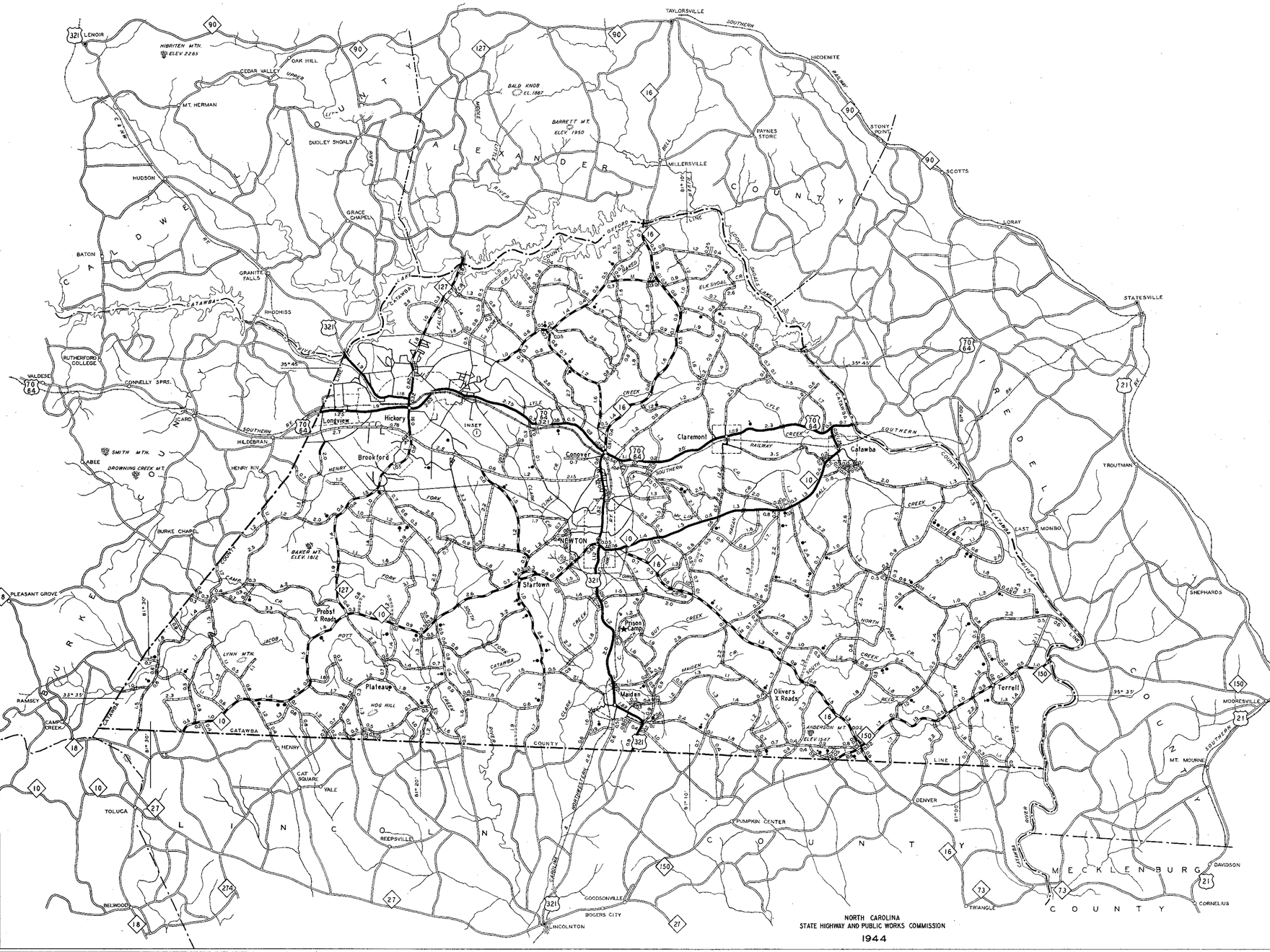

LEGEND

- PAVED ROAD – HIGH TYPE
- BITUMINOUS SURFACED ROAD – B.S.T.
- METAL SURFACED ROAD
- SOIL SURFACED ROAD
- GRADED AND DRAINED ROAD
- UNIMPROVED ROAD
- PRIMITIVE ROAD
- RAILROAD
- GRADE SEPARATION
- COUNTY SEAT ALSO INCORPORATED CITY
- SCHOOL
- CHURCH
- TRIANGULATION STATION
- FOREST SERVICE LOOKOUT STATION
- UNITED STATES HIGHWAY
- STATE HIGHWAY

CATAWBA

12-1-44
REVISED

NORTH CAROLINA
STATE HIGHWAY AND PUBLIC WORKS COMMISSION
1944

SHEET 1 OF 2

MATHEWS PRINTING AND LITHOGRAPHING CO. DANVILLE, VA.

LITHO. IN U.S.A.

CATAWBA COUNTY
SUPPLEMENT
NINTH DIVISION

SKETCHES

LONGVIEW, HICKORY, BROOKFORD, CONOVER, NEWTON AND VICINITY

INSET (1)

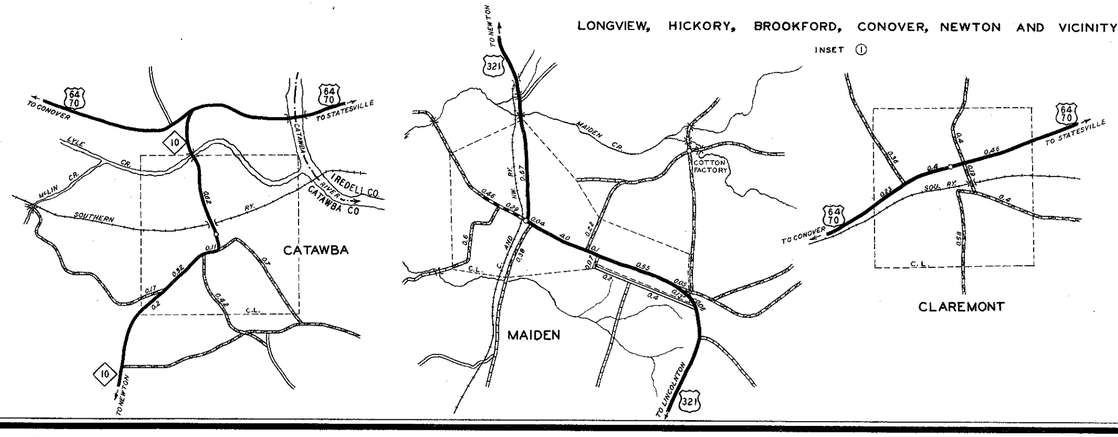

LEGEND

- PAVED ROAD - HIGH TYPE
- BITUMINOUS SURFACED ROAD - B.S.T.
- METAL SURFACED ROAD
- SOIL SURFACED ROAD
- GRADED AND DRAINED ROAD
- UNIMPROVED ROAD
- PRIMITIVE ROAD
- RAILROAD
- GRADE SEPARATION
- COUNTY SEAT ALSO INCORPORATED CITY
- SCHOOL
- CHURCH
- TRIANGULATION STATION
- FOREST SERVICE LOOKOUT STATION
- UNITED STATES HIGHWAY
- STATE HIGHWAY

CATAWBA SUPP.

12-1-44

REVISED

NORTH CAROLINA
STATE HIGHWAY AND PUBLIC WORKS COMMISSION
1944

SHEET 2 OF 2

MATHEWS PRINTING AND LITHOGRAPHING CO
CHARLESTON, W. VA.

LITHO. IN U.S.A.

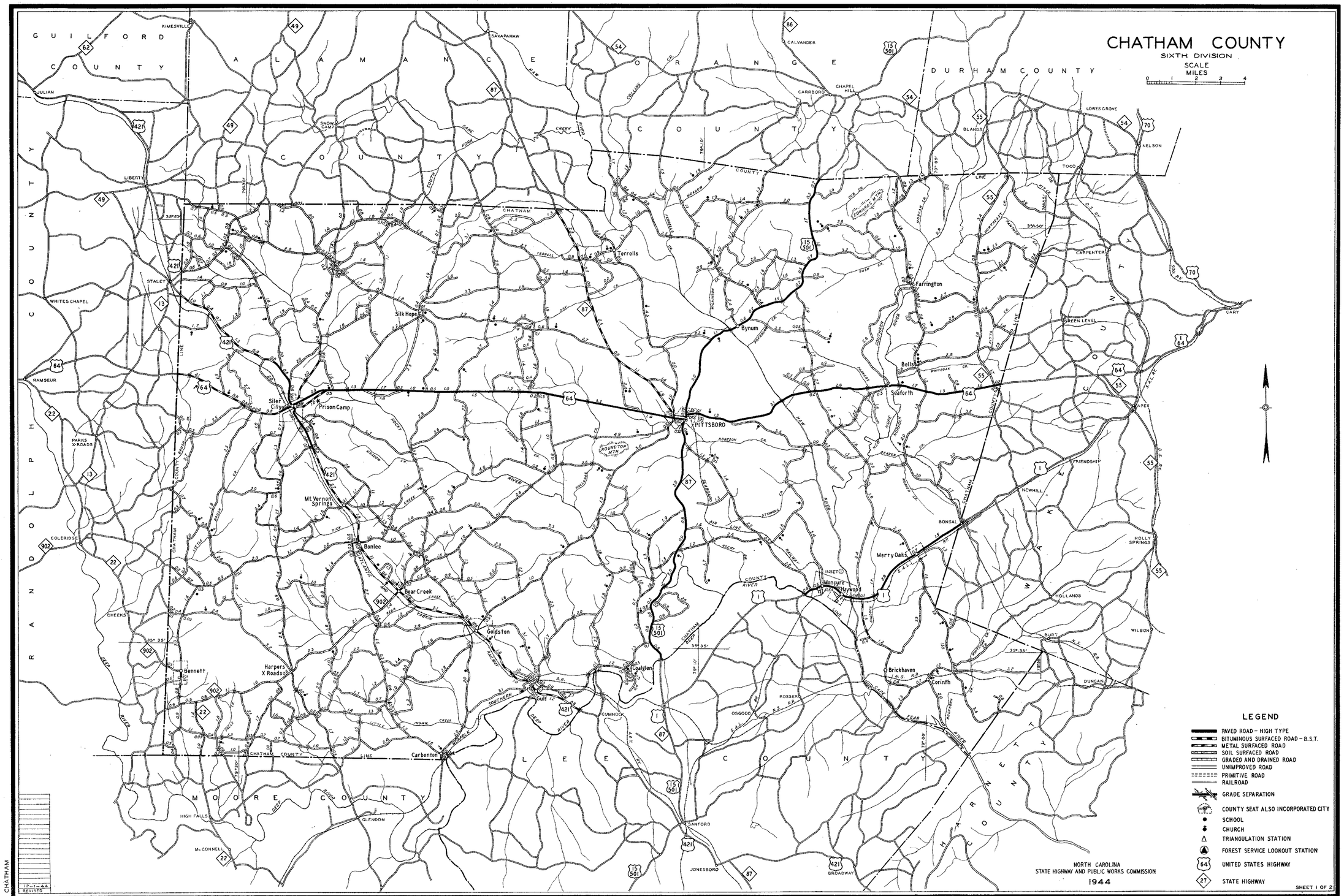
CHATHAM COUNTY
SIXTH DIVISION
SCALE
MILES
0 1 2 3 4
GUILFORD COUNTY
ALAMANCE COUNTY
ORANGE COUNTY
DURHAM COUNTY
RANDOLPH COUNTY
MOORE COUNTY
LEE COUNTY
HARNETT COUNTY
WAKE COUNTY
KIMESVILLE
JULIAN
LIBERTY
STALEY
WHITES CHAPEL
RAMSEUR
PARKS X-ROADS
COLERIDGE
CHEEKS
Bennett
Harpers X Roads
HIGH FALLS
McCONNELL
GLENDON
Carbonton
Gulf
CUMNOCK
Coalglen
Goldston
Bear Creek
Bonlee
Mt. Vernon Springs
Siler City
Prison Camp
Silk Hope
Terrells
Bynum
PITTSBORO
Seaforth
Bells
Farrington
Moncure
Haywood
Merry Oaks
Brickhaven
Corinth
SANFORD
JONESBORO
BROADWAY
OSGOOD
ROSSER
BONSAL
NEWHILL
FRIENDSHIP
APEX
CARY
GREEN LEVEL
CARPENTER
TOCO
NELSON
LOWES GROVE
BLANDS
CARRBORO
CHAPEL HILL
CALVANDER
SAXAPAHAW
SNOW CAMP
HOLLY SPRINGS
HOLLANDS
WILBON
BURT
DUNCAN
CHATHAM COUNTY LINE
LEGEND
PAVED ROAD - HIGH TYPE
BITUMINOUS SURFACED ROAD - B.S.T.
METAL SURFACED ROAD
SOIL SURFACED ROAD
GRADED AND DRAINED ROAD
UNIMPROVED ROAD
PRIMITIVE ROAD
RAILROAD
GRADE SEPARATION
COUNTY SEAT ALSO INCORPORATED CITY
SCHOOL
CHURCH
TRIANGULATION STATION
FOREST SERVICE LOOKOUT STATION
UNITED STATES HIGHWAY
STATE HIGHWAY
NORTH CAROLINA
STATE HIGHWAY AND PUBLIC WORKS COMMISSION
1944
SHEET 1 OF 2
12-1-44
REVISED
CHATHAM

CHATHAM COUNTY

SUPPLEMENT

SIXTH DIVISION

SKETCHES

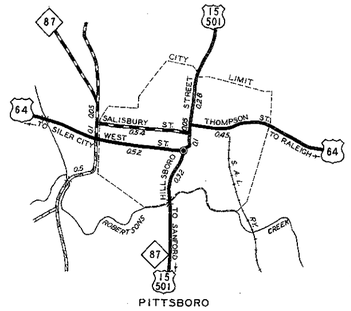

PITTSBORO

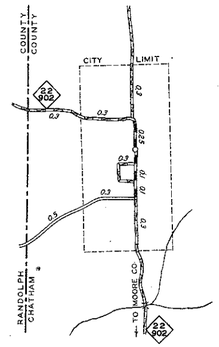

BENNETT

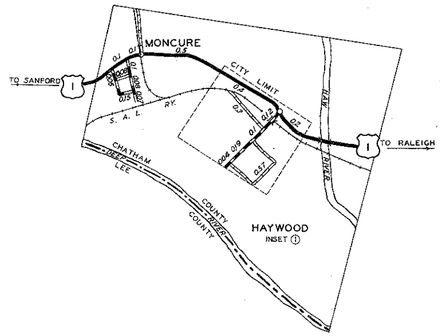

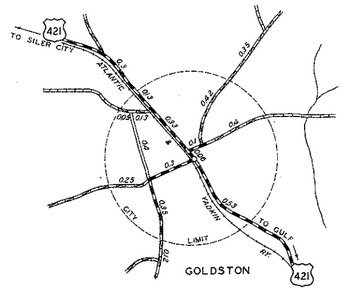

GOLDSTON

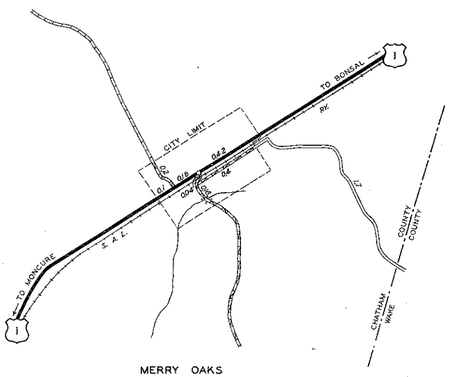

MERRY OAKS

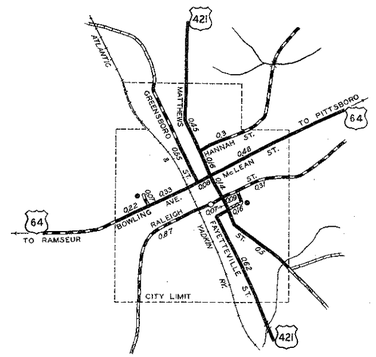

SILER CITY

LEGEND

- PAVED ROAD - HIGH TYPE
- BITUMINOUS SURFACED ROAD - B.S.T.
- METAL SURFACED ROAD
- SOIL SURFACED ROAD
- GRADED AND DRAINED ROAD
- UNIMPROVED ROAD
- PRIMITIVE ROAD
- RAILROAD
- GRADE SEPARATION
- COUNTY SEAT ALSO INCORPORATED CITY
- SCHOOL
- CHURCH
- TRIANGULATION STATION
- FOREST SERVICE LOOKOUT STATION
- 64 UNITED STATES HIGHWAY
- 27 STATE HIGHWAY

NORTH CAROLINA
STATE HIGHWAY AND PUBLIC WORKS COMMISSION
1944

CHATHAM SUPR

12-1-44
REVISED

MATHEWS PRINTING AND LITHOGRAPHING CO
CHARLESTON W. VA.

LITHO. IN U.S.A.

CHEROKEE COUNTY

TENTH DIVISION

SCALE MILES

0 1 2 3 4

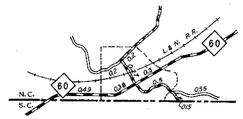

CULBERSON

GRAHAM COUNTY

SWAIN COUNTY

TENNESSEE

GEORGIA

MACON COUNTY

CLAY COUNTY

MURPHY

ANDREWS

MARBLE

ROBBINSVILLE

TOPTON

BRASSTOWN

Violet

Hiwassee

Patrick

Wehutty

Postell

Oak Park

Bear Paw

Wests

Suit

Lehoia

Ranger

Hothouse

Wolf Creek

Johnsonville

Shields

Culberson

Macedonia

Boiling Springs

Grand View

Ebenezer

Ogreeta

Tomotla

Tape Creek

Birch

Runsey

Clarks Store

Prison Camp

Peachtree

Frog Pond

Rhodo

Junaluska

Beaverdam

Beaverdam Bald

McDaniel Bald

Terralee Bald

Old Billy Top

Big Stamp Knob

Pack Mt.

Panther Top

Nantahala National Forest

Unicoi Mountains

Snowbird Mountains

Valley River Mountains

Hiwassee River

Valley River

Tusquitee

Brasstown Creek

Junaluska Creek

Fires Creek

Tom Creek

Cheoah Lake

Hiwassee Lake

Lake Hiwassee

Murphy Lake

Accoree Lake

Texana

Tennessee Creek

Coker Creek

Laurel Creek

Hiwassee Dam

Thompson Creek

Brumby Creek

Lance Creek

Cane Creek

Little Brasstown Creek

Mason Creek

Martin Creek

Hanging Dog Creek

Tusquitee Creek

Fires Creek

Tom Creek

Junaluska Creek

Brown Creek

Valley River

Hiwassee River

Cherokee County Line

Graham County R.R.

Southern R.R.

L & N. R.R.

Murphy City Limit

To Turtletown

To Ducktown

To Blue Ridge

To Blairsville

To Bryson City

To Franklin

To Hayesville

Inset ①

LEGEND

- PAVED ROAD – HIGH TYPE
- BITUMINOUS SURFACED ROAD – B.S.T.
- METAL SURFACED ROAD
- SOIL SURFACED ROAD
- GRADED AND DRAINED ROAD
- UNIMPROVED ROAD
- PRIMITIVE ROAD
- RAILROAD
- GRADE SEPARATION
- COUNTY SEAT ALSO INCORPORATED CITY
- SCHOOL
- CHURCH
- TRIANGULATION STATION
- FOREST SERVICE LOOKOUT STATION
- UNITED STATES HIGHWAY
- STATE HIGHWAY

CHEROKEE

12-1-44
REVISED

NORTH CAROLINA
STATE HIGHWAY AND PUBLIC WORKS COMMISSION
1944

MATHEWS PRINTING AND LITHOGRAPHING CO
CHARLESTON, W. VA.

LITHO. IN U.S.A.

CHOWAN COUNTY

FIRST DIVISION

SCALE MILES

0 1 2 3 4

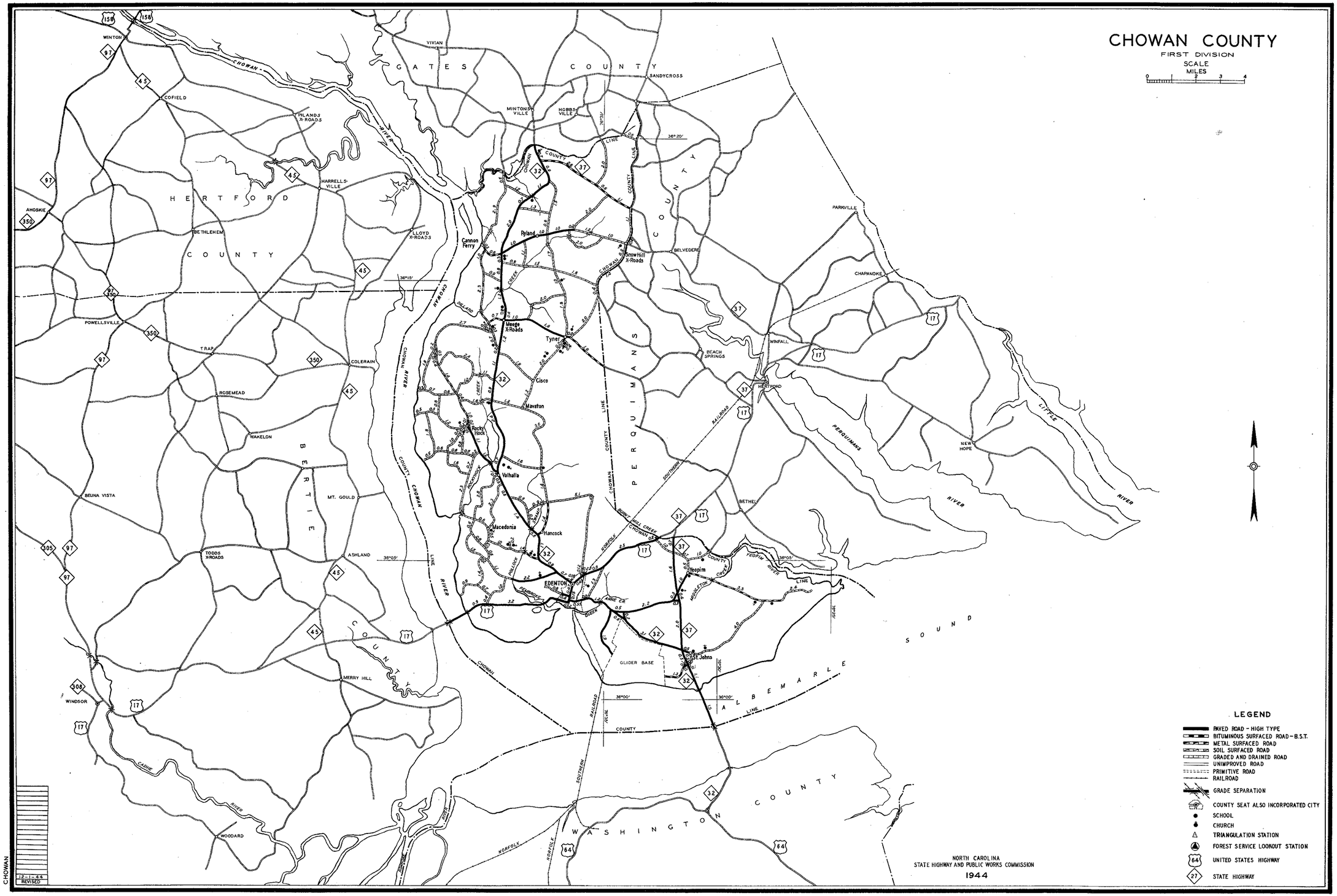

LEGEND

- PAVED ROAD - HIGH TYPE
- BITUMINOUS SURFACED ROAD - B.S.T.
- METAL SURFACED ROAD
- SOIL SURFACED ROAD
- GRADED AND DRAINED ROAD
- UNIMPROVED ROAD
- PRIMITIVE ROAD
- RAILROAD
- GRADE SEPARATION
- COUNTY SEAT ALSO INCORPORATED CITY
- SCHOOL
- CHURCH
- TRIANGULATION STATION
- FOREST SERVICE LOOKOUT STATION
- 64 UNITED STATES HIGHWAY
- 27 STATE HIGHWAY

NORTH CAROLINA
STATE HIGHWAY AND PUBLIC WORKS COMMISSION
1944

CHOWAN

12-1-44
REVISED

MATHEWS PRINTING AND LITHOGRAPHING CO
CHARLESTON, W. VA.

LITHO. IN U.S.A.

CLAY COUNTY

TENTH DIVISION

SCALE MILES

0 1 2 3 4

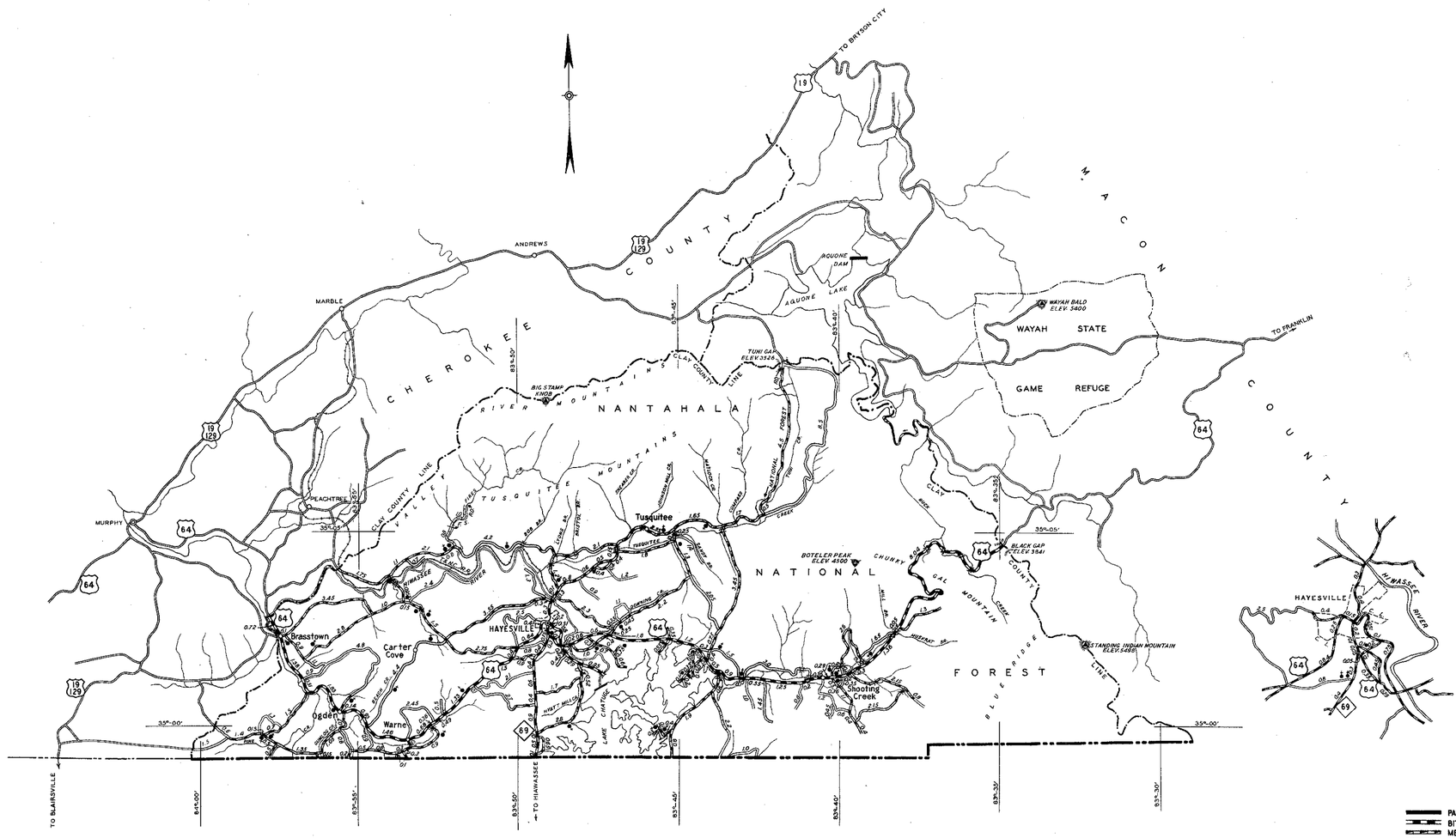

LEGEND

- PAVED ROAD - HIGH TYPE
- BITUMINOUS SURFACED ROAD - B.S.T.
- METAL SURFACED ROAD
- SOIL SURFACED ROAD
- GRADED AND DRAINED ROAD
- UNIMPROVED ROAD
- PRIMITIVE ROAD
- RAILROAD
- GRADE SEPARATION
- COUNTY SEAT ALSO INCORPORATED CITY
- SCHOOL
- CHURCH
- TRIANGULATION STATION
- FOREST SERVICE LOOKOUT STATION
- 64 UNITED STATES HIGHWAY
- 27 STATE HIGHWAY

CLAY

12-1-44
REVISED

NORTH CAROLINA
STATE HIGHWAY AND PUBLIC WORKS COMMISSION
1944

MATHEWS PRINTING AND LITHOGRAPHING CO. SHELBYVILLE, W. VA.

LITHO. IN U.S.A.

CLEVELAND COUNTY

NINTH DIVISION

SCALE MILES

0 1 2 3 4

INSET (1)

INSET (2)

INSET (3)

LEGEND

- PAVED ROAD – HIGH TYPE
- BITUMINOUS SURFACED ROAD – B.S.T.
- METAL SURFACED ROAD
- SOIL SURFACED ROAD
- GRADED AND DRAINED ROAD
- UNIMPROVED ROAD
- PRIMITIVE ROAD
- RAILROAD
- GRADE SEPARATION
- COUNTY SEAT ALSO INCORPORATED CITY
- SCHOOL
- CHURCH
- TRIANGULATION STATION
- FOREST SERVICE LOOKOUT STATION
- 64 UNITED STATES HIGHWAY
- 27 STATE HIGHWAY

NORTH CAROLINA
STATE HIGHWAY AND PUBLIC WORKS COMMISSION
1944

12-1-44
REVISED

CLEVELAND

SHEET 1 OF 2

MATHEWS PRINTING AND LITHOGRAPHING CO. CHARLESTON, W. VA.

LITHO. IN U.S.A.

CLEVELAND COUNTY
SUPPLEMENT
NINTH DIVISION

SKETCHES

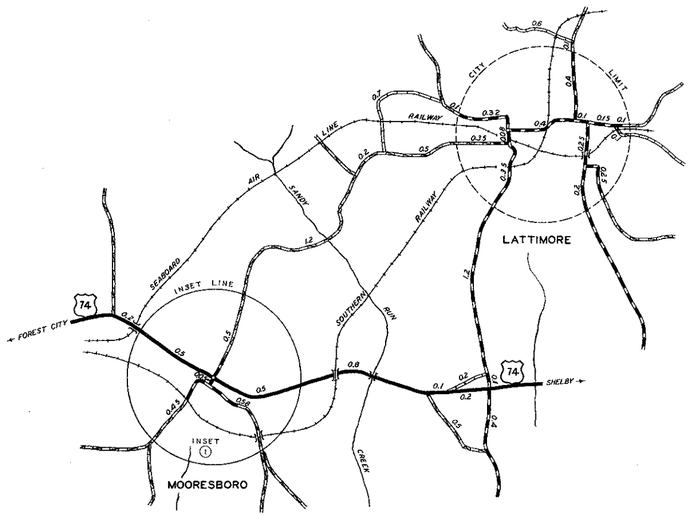

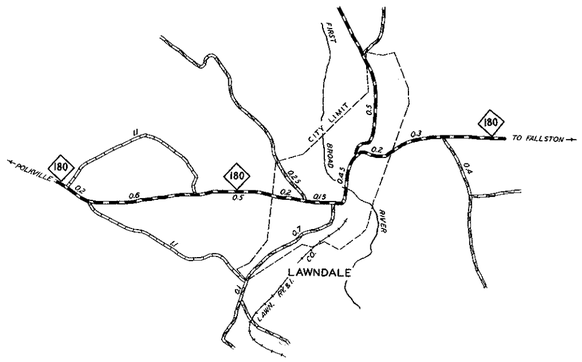

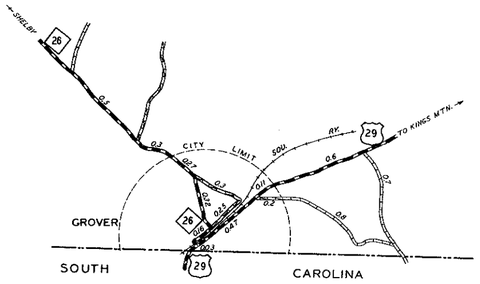

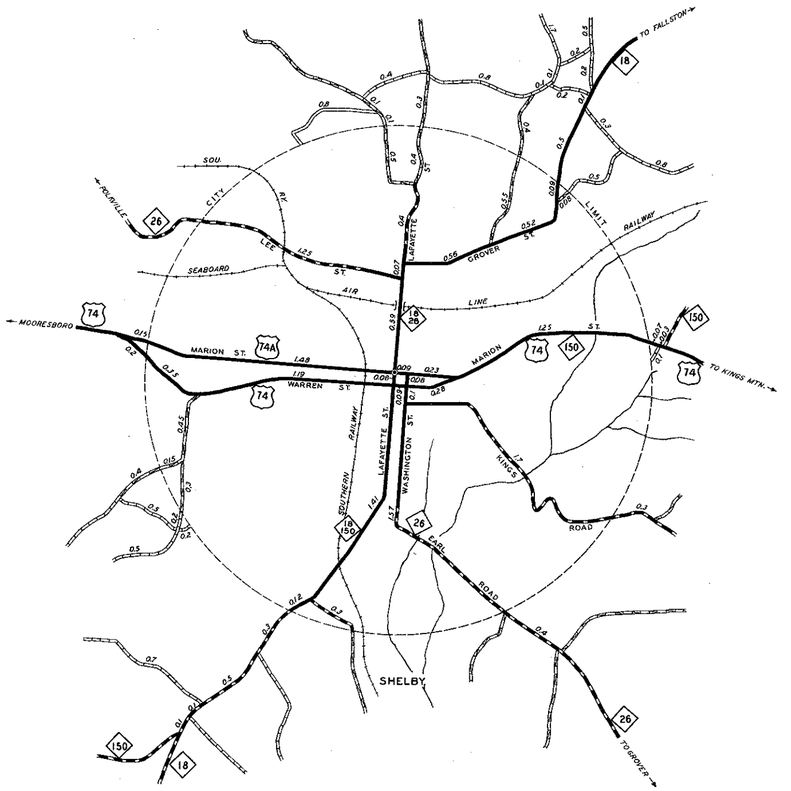

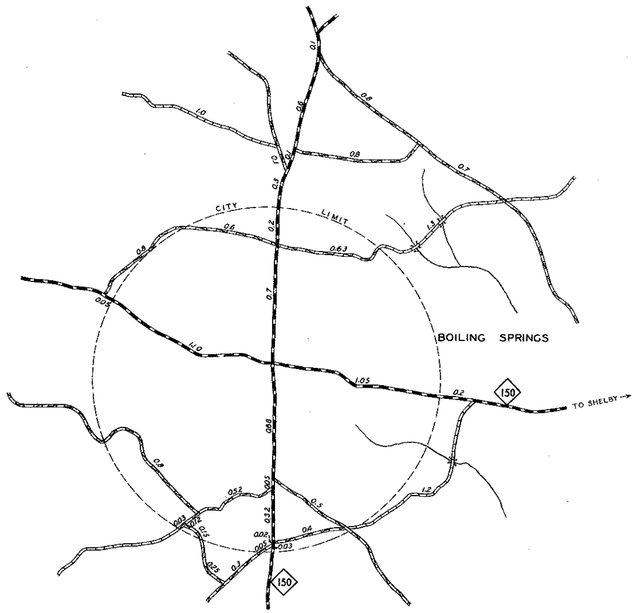

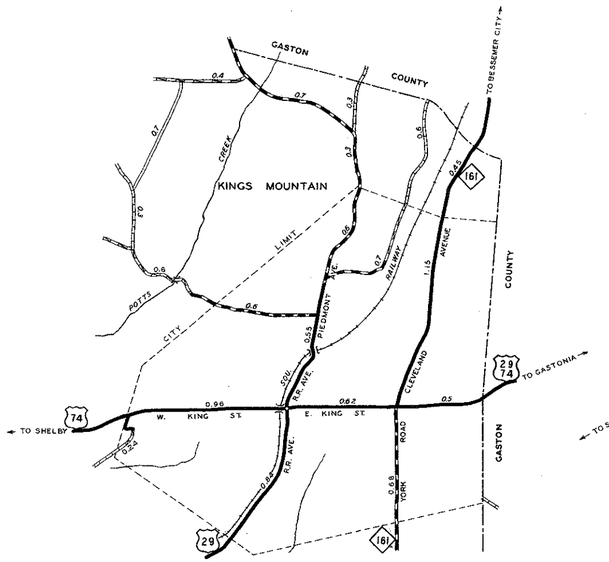

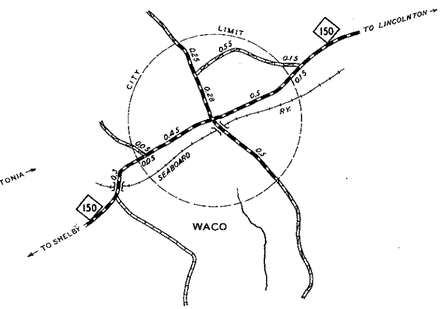

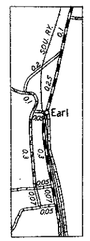

INSET ④

LEGEND

- PAVED ROAD—HIGH TYPE
- BITUMINOUS SURFACED ROAD—B.S.T.
- METAL SURFACED ROAD
- SOIL SURFACED ROAD
- GRADED AND DRAINED ROAD
- UNIMPROVED ROAD
- PRIMITIVE ROAD
- RAILROAD
- GRADE SEPARATION
- COUNTY SEAT ALSO INCORPORATED CITY
- SCHOOL
- CHURCH
- TRIANGULATION STATION
- FOREST SERVICE LOOKOUT STATION
- 64 UNITED STATES HIGHWAY
- 27 STATE HIGHWAY

NORTH CAROLINA
STATE HIGHWAY AND PUBLIC WORKS COMMISSION
1944

SHEET 2 OF 2

CLEVELAND SUPP.
12-1-44
REVISED

MATHEWS PRINTING AND LITHOGRAPHING CO.
CHARLESTON W. VA.

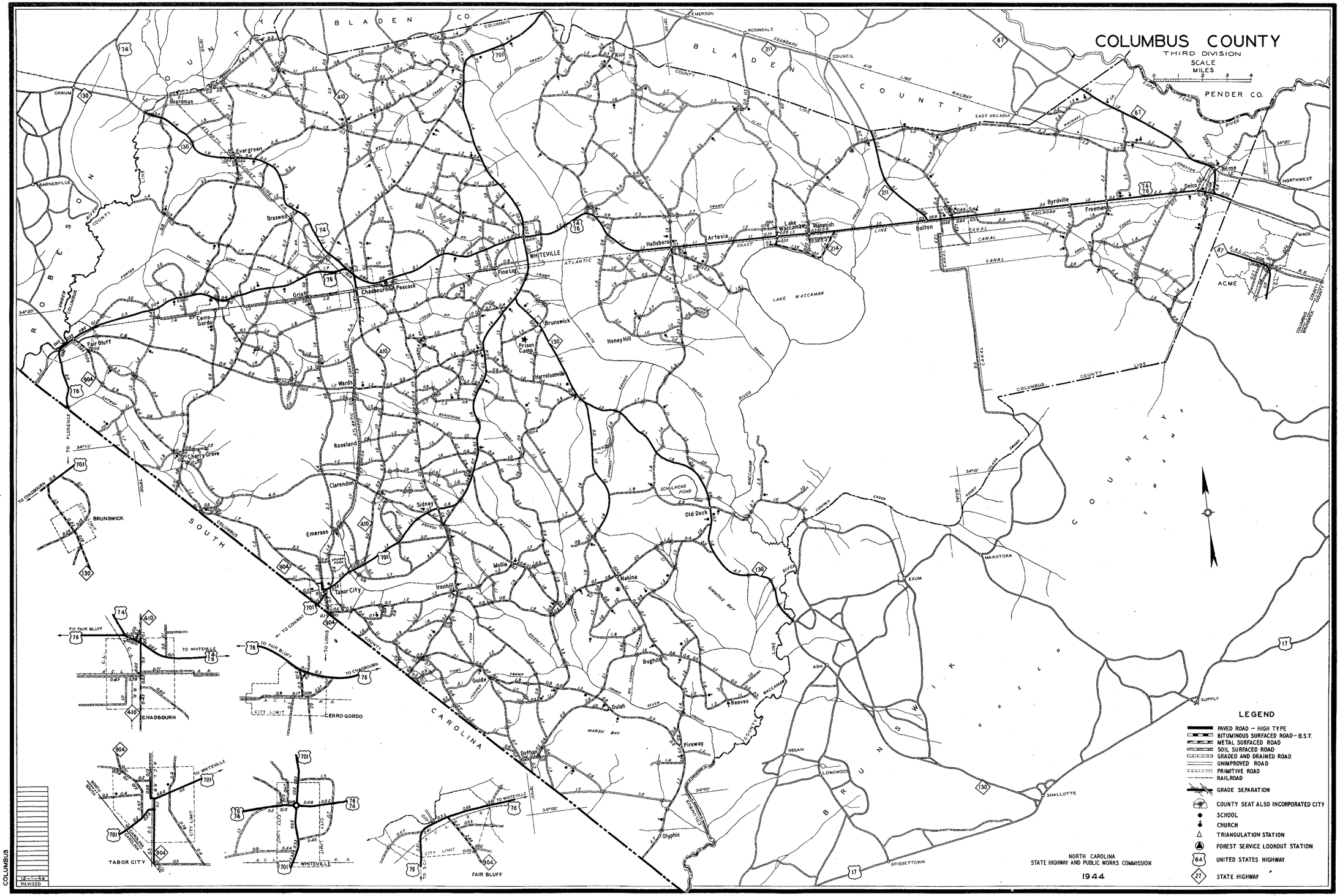
COLUMBUS COUNTY
THIRD DIVISION
SCALE
MILES
BLADEN CO.
PENDER CO.
ROBESON COUNTY
BRUNSWICK COUNTY
SOUTH CAROLINA
LAKE WACCAMAW
WHITEVILLE
Chadbourn
Tabor City
Fair Bluff
Cerro Gordo
Brunswick
Hallsboro
Artesia
Bolton
Acme
Delco
Boardman
Evergreen
Braswell
Pine Log
Peacock
Honey Hill
Harrelsonville
Roseland
Clarendon
Sidney
Emerson
Mollie
Ironhill
Nakina
Guide
Dulah
Dothan
Pireway
Olyphic
Bughill
Reeves
Old Dock
Byrdville
Freeman
Lake Waccamaw
Wananish
Rico
Chery Grove
Wards
Prison Camp
EXUM
MAKATOKA
SUPPLY
SHALLOTTE
LONGWOOD
REGAN
GRISSETTOWN
ASH
CHADBOURN
CERRO GORDO
TABOR CITY
WHITEVILLE
FAIR BLUFF
BRUNSWICK
LEGEND
PAVED ROAD – HIGH TYPE
BITUMINOUS SURFACED ROAD – B.S.T.
METAL SURFACED ROAD
SOIL SURFACED ROAD
GRADED AND DRAINED ROAD
UNIMPROVED ROAD
PRIMITIVE ROAD
RAILROAD
GRADE SEPARATION
COUNTY SEAT ALSO INCORPORATED CITY
SCHOOL
CHURCH
TRIANGULATION STATION
FOREST SERVICE LOOKOUT STATION
UNITED STATES HIGHWAY
STATE HIGHWAY
NORTH CAROLINA
STATE HIGHWAY AND PUBLIC WORKS COMMISSION
1944
12-1-44
REVISED
COLUMBUS

CRAVEN COUNTY

SECOND DIVISION

SCALE
MILES
0 1 2 3 4

BEAUFORT COUNTY
PITT COUNTY
LENOIR COUNTY
JONES COUNTY
ONSLOW COUNTY
PAMLICO COUNTY

Washington
Chocowinity
Bonner
Cox's X Roads
Calico
Shelvergrove
Stokestown
Coxville
Gardnerville
St. Johns
Grifton
Elmers X Roads
Vanceboro
Wilmar
Riverside
Johnson
Clay Root
Swift
Neuse
Turkey Quarter Co.
Jasper
Perfection
Fort Barnwell
Core City
Dover
Tracey Swamp
Great Swamp
Trenton
Oliver Knolls
Pollocksville
Raven Wood
Maysville
Belgrade
White Oak River
Kuhns
Stella
Newport
Cherry Pt.
Cunningham Field
Marine Air Base
(Cherry Point)
Havelock
Croatan National Forest
Fort Croatan
Cedar Point
Thurman
Atlantic
Harlowe
Black Rock
Kahookee Cr.
Hancock
Woods
Ridge
Pine Grove
Merritt
Stonewall
Bayboro
Orentlo
Alliance
Grantsboro
Scott's Store
Olympia
Norfolk Southern R.R.
Adamhoe
Janeiro
Grove
Dawson Co.
Pocosin
Big Pocosin
Spring Hope
Carlton
Pine Tree Swp.
Fisher Swp.
Emul
Ashin
Bridgeton
Prison Camp
James City
New Bern
Lima
Washington Forks
Clarks
Rhems
Hatchelders
Hollover
Broad Creek
Goose Creek
Northwest Cr.
Wilson Cr.
Reed Br.
Mill Br.
Deep Run
Long Br.
Back Cr.
Adams Creek
Matthews Cr.
Oak Hill
Cherry Pt.
Kahookee Cr.
Hancock
Woods
Ridge
Long Lake
Little Lake
Ellis Lake
Great Lake
Catfish Lake
Neuse River
Trent River
Atlantic and North Carolina R.R.
Norfolk Southern R.R.
Coast Line R.R.
Railway
Craven
Jones
Lenoir
Pitt
Onslow
Forest

LEGEND

- PAVED ROAD – HIGH TYPE
- BITUMINOUS SURFACED ROAD – B.S.T.
- METAL SURFACED ROAD
- SOIL SURFACED ROAD
- GRADED AND DRAINED ROAD
- UNIMPROVED ROAD
- PRIMITIVE ROAD
- RAILROAD
- GRADE SEPARATION
- COUNTY SEAT ALSO INCORPORATED CITY
- SCHOOL
- CHURCH
- TRIANGULATION STATION
- FOREST SERVICE LOOKOUT STATION
- 64 UNITED STATES HIGHWAY
- 27 STATE HIGHWAY

CRAVEN
12-1-44
REVISED

NORTH CAROLINA
STATE HIGHWAY AND PUBLIC WORKS COMMISSION
1944

SHEET 1 OF 2

MATHEWS PRINTING AND LITHOGRAPHING CO
CHARLESTON W. VA.

LITHO. IN U.S.A.

CRAVEN COUNTY
SUPPLEMENT
SECOND DIVISION

SKETCHES

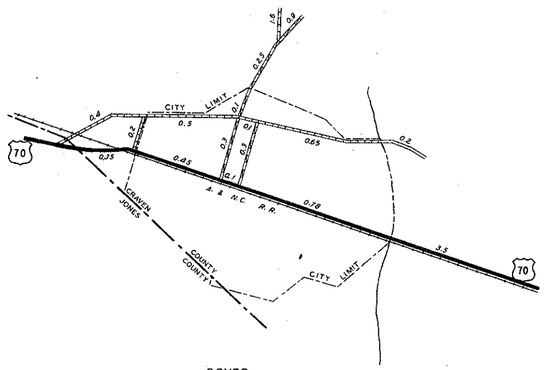

DOVER

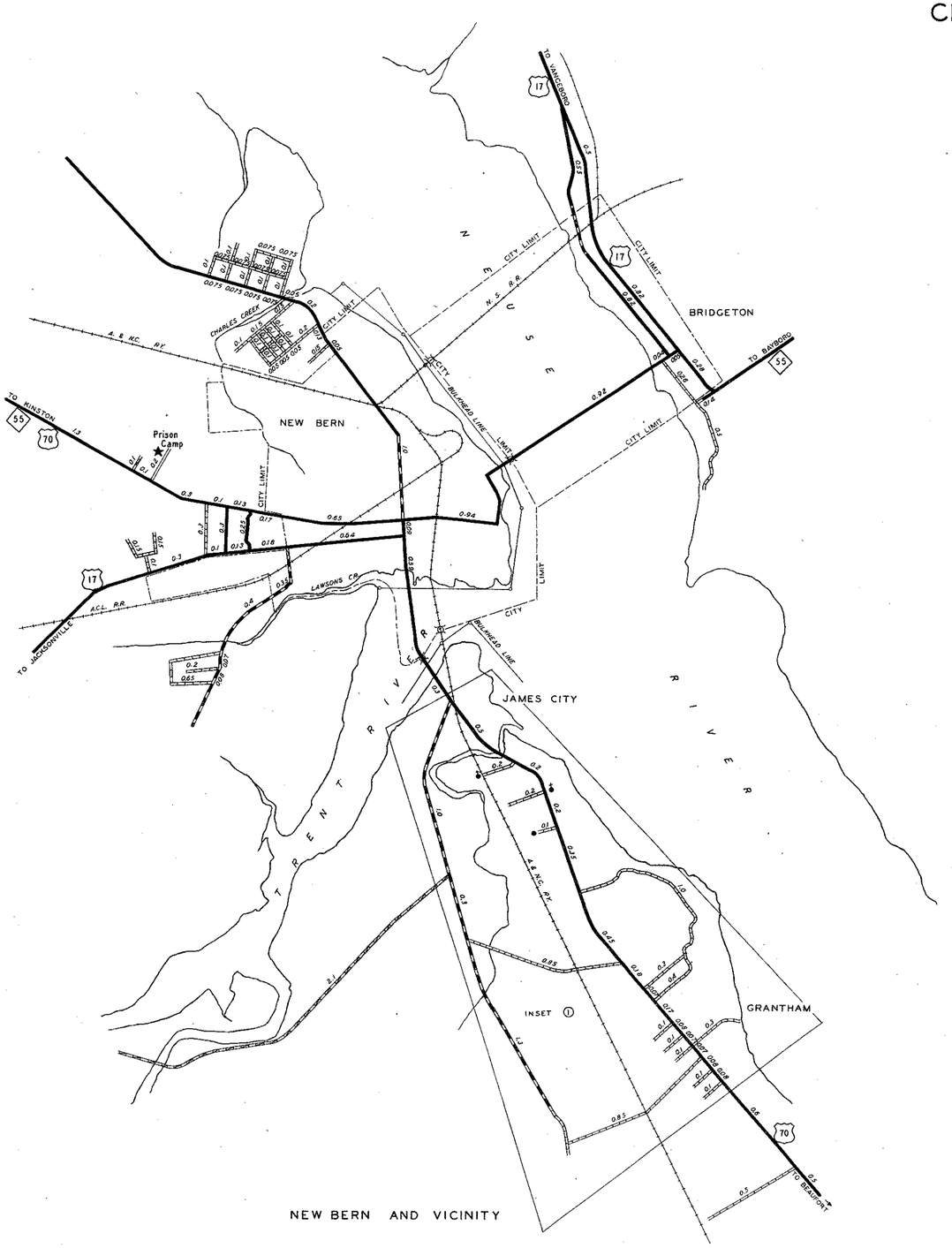

NEW BERN AND VICINITY

N

LEGEND

- PAVED ROAD – HIGH TYPE
- BITUMINOUS SURFACED ROAD – B.S.T.
- METAL SURFACED ROAD
- SOIL SURFACED ROAD
- GRADED AND DRAINED ROAD
- UNIMPROVED ROAD
- PRIMITIVE ROAD
- RAILROAD
- GRADE SEPARATION
- COUNTY SEAT ALSO INCORPORATED CITY
- SCHOOL
- CHURCH
- TRIANGULATION STATION
- FOREST SERVICE LOOKOUT STATION
- 64 UNITED STATES HIGHWAY
- 27 STATE HIGHWAY

CRAVEN SUPP.

12-1-44
REVISED

NORTH CAROLINA
STATE HIGHWAY AND PUBLIC WORKS COMMISSION
1944

SHEET 2 OF 2

MATHEWS PRINTING AND LITHOGRAPHING CO.
CHARLESTON, W. VA.

LITHO. IN U.S.A.

CUMBERLAND COUNTY

THIRD DIVISION

SCALE MILES

0 1 2 3 4

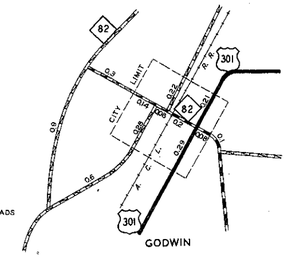

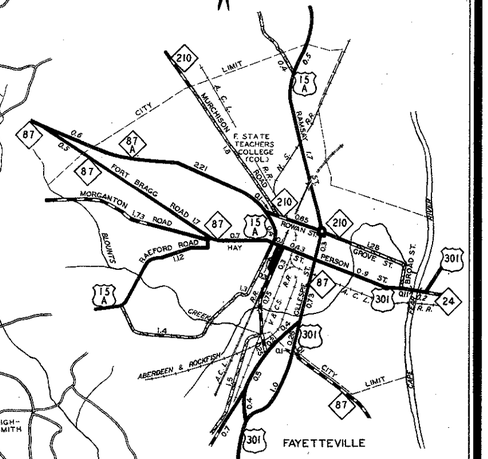

LEGEND

- PAVED ROAD—HIGH TYPE
- BITUMINOUS SURFACED ROAD—B.S.T.
- METAL SURFACED ROAD
- SOIL SURFACED ROAD
- GRADED AND DRAINED ROAD
- UNIMPROVED ROAD
- PRIMITIVE ROAD
- RAILROAD
- GRADE SEPARATION
- COUNTY SEAT ALSO INCORPORATED CITY
- SCHOOL
- CHURCH
- TRIANGULATION STATION
- FOREST SERVICE LOOKOUT STATION
- 64 UNITED STATES HIGHWAY
- 27 STATE HIGHWAY

FORT BRAGG MILITARY RESERVATION

NORTH CAROLINA
STATE HIGHWAY AND PUBLIC WORKS COMMISSION
1944

CUMBERLAND

12-1-44
REVISED

MATHEWS PRINTING AND LITHOGRAPHING CO.
CHARLESTON, W. VA.

LITHO. IN U.S.A.

CURRITUCK COUNTY

FIRST DIVISION

SCALE
MILES
0 1 2 3 4

VIRGINIA

NORTH CAROLINA
STATE HIGHWAY AND PUBLIC WORKS COMMISSION
1944

CURRITUCK

12-1-44
REVISED

MATHEWS PRINTING AND LITHOGRAPHING CO.
CHARLESTON, W. VA.

LITHO. IN U.S.A.

DARE COUNTY

FIRST DIVISION

SCALE MILES

0 1 2 3 4

INSET 1

INSET 2

INSET 3

INSET 4

ATLANTIC OCEAN

ALBEMARLE SOUND

CURRITUCK SOUND

ROANOKE SOUND

CROATAN SOUND

PAMLICO SOUND

WANCHESE

MANTEO N. C.

ROANOKE SOUND

MANTEO

ROANOKE ISLAND

FORT RALEIGH

Nags Head

Kill Devil Hill

Kitty Hawk

Kitty Hawk C.G.S.

Southern Shores

Duck

Currituck

Powells Point

Harbinger

Point Harbor

Mamie

Jarvisburg

Grandy

Olds

CURRITUCK COUNTY

CAMDEN COUNTY

DARE COUNTY

HYDE COUNTY

TYRRELL COUNTY

Manns Harbor

Mashoes

Durant Island

East Lake

Buffalo City

Stumpy Point

Stumpy Point Bay

Canal

East Lake Canal

Buffalo Creek

Mellen

Rodanthe

Waves

Salvo

Avon

Burton

Frisco

Hatteras

Light House

Cape Hatteras

Hatteras Inlet

Oregon Inlet

New Inlet

Long Shoal River

Inland Waterway

Dare County Line

Hyde County Line

Ferry during war

Ferry to Engelhard

Ft. Landing

Discontinued

Wright Memorial

Collington

Wanchese

Manteo

City Limit

Fire Tower

75°45'

75°30'

75°50'

75°55'

76°00'

35°10'

35°40'

35°45'

35°35'

35°55'

36°00'

36°10'

LEGEND

- PAVED ROAD — HIGH TYPE
- BITUMINOUS SURFACED ROAD — B. S. T.
- METAL SURFACED ROAD
- SOIL SURFACED ROAD
- GRADED AND DRAINED ROAD
- UNIMPROVED ROAD
- PRIMITIVE ROAD
- RAILROAD
- GRADE SEPARATION
- COUNTY SEAT ALSO INCORPORATED CITY
- SCHOOL
- CHURCH
- TRIANGULATION STATION
- FOREST SERVICE LOOKOUT STATION
- 64 UNITED STATES HIGHWAY
- 27 STATE HIGHWAY

12-1-44 REVISED

NORTH CAROLINA
STATE HIGHWAY AND PUBLIC WORKS COMMISSION
1944

MATHEWS PRINTING AND LITHOGRAPHING CO
CHARLESTON, W. VA.

LITHO. IN U.S.A.

DAVIDSON COUNTY

SIXTH DIVISION

SCALE
MILES
0 1 2 3 4

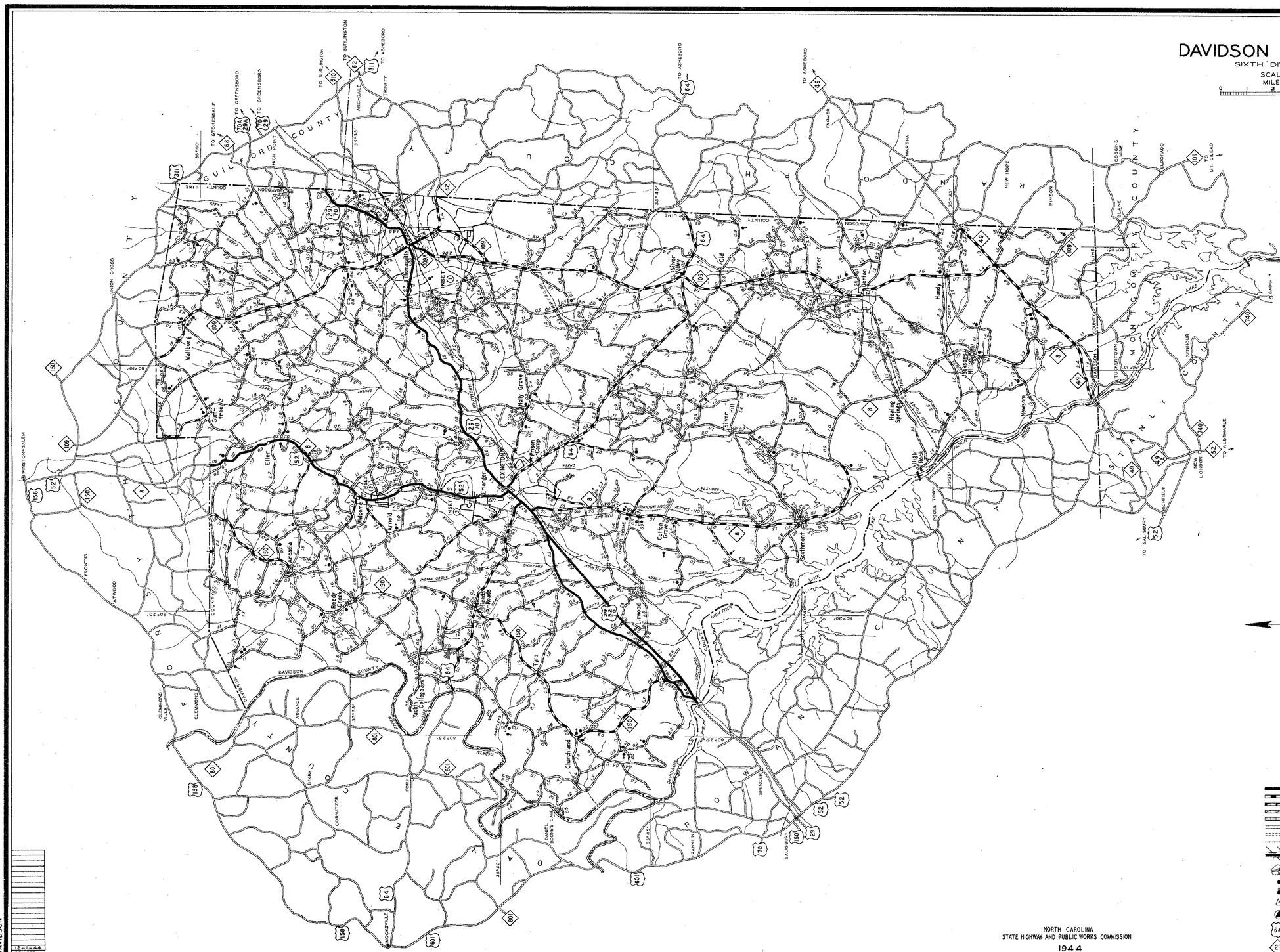

LEGEND

- PAVED ROAD – HIGH TYPE
- BITUMINOUS SURFACED ROAD – B. S. T.
- METAL SURFACED ROAD
- SOIL SURFACED ROAD
- GRADED AND DRAINED ROAD
- UNIMPROVED ROAD
- PRIMITIVE ROAD
- RAILROAD
- GRADE SEPARATION
- COUNTY SEAT ALSO INCORPORATED CITY
- SCHOOL
- CHURCH
- TRIANGULATION STATION
- FOREST SERVICE LOOKOUT STATION
- 64 UNITED STATES HIGHWAY
- 27 STATE HIGHWAY

NORTH CAROLINA
STATE HIGHWAY AND PUBLIC WORKS COMMISSION
1944

DAVIDSON
12-1-44
REVISED

SHEET 1 OF 2

MATHEWS PRINTING AND LITHOGRAPHING CO.
WASHINGTON, D. C.

LITHO. IN U.S.A.

DAVIDSON COUNTY
SUPPLEMENT
SIXTH DIVISION

SKETCHES

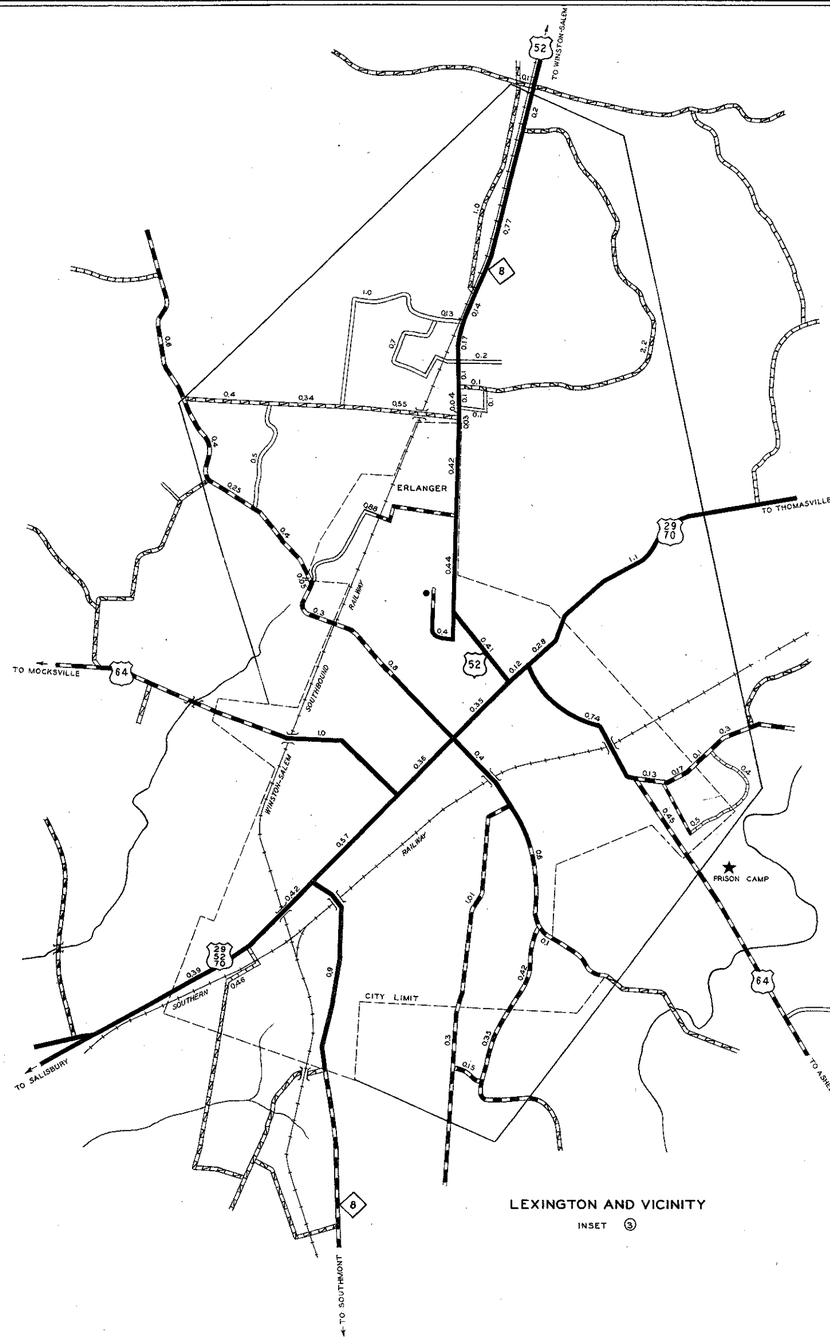

LEXINGTON AND VICINITY
INSET ③

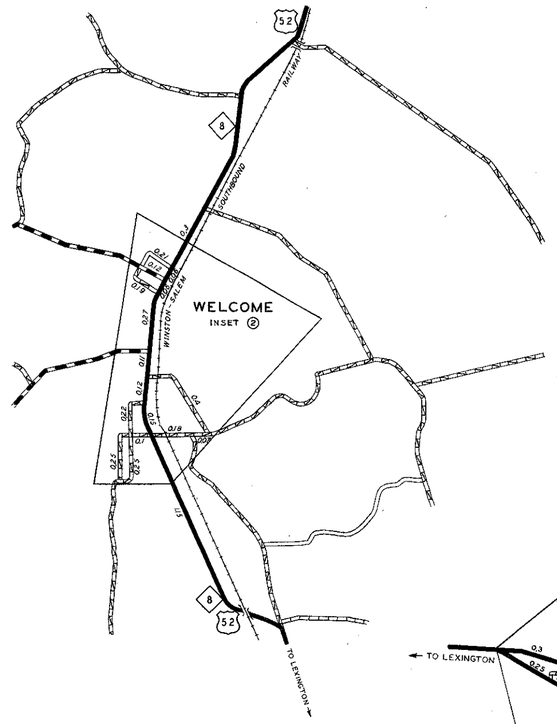

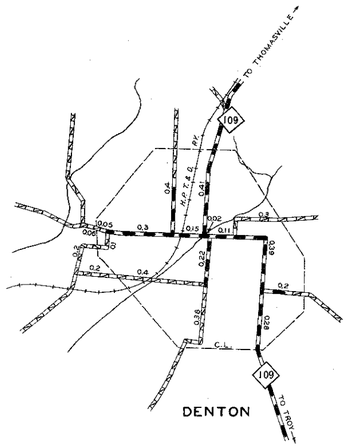

DENTON

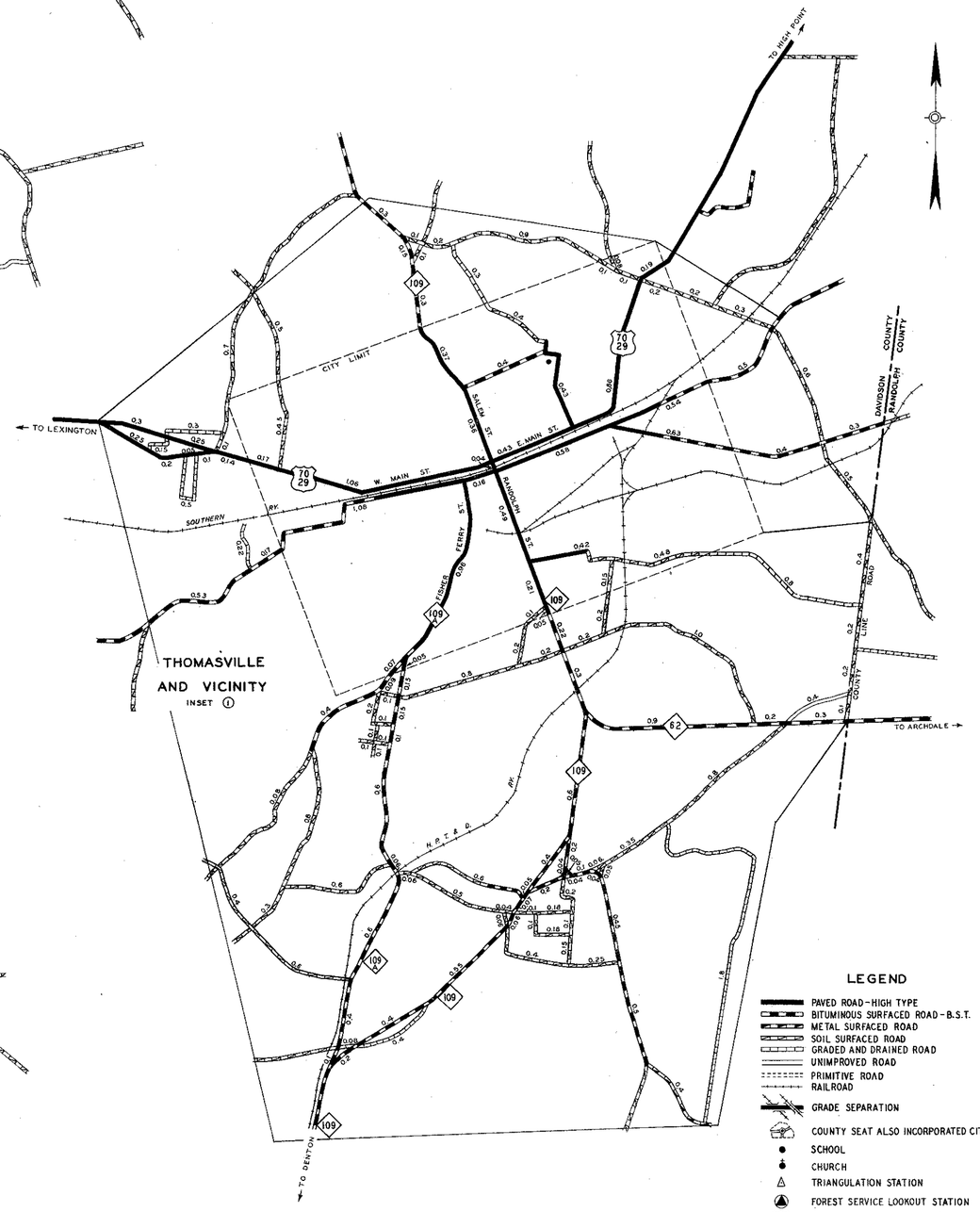

THOMASVILLE
AND VICINITY
INSET ①

LEGEND

- PAVED ROAD - HIGH TYPE
- BITUMINOUS SURFACED ROAD - B.S.T.
- METAL SURFACED ROAD
- SOIL SURFACED ROAD
- GRADED AND DRAINED ROAD
- UNIMPROVED ROAD
- PRIMITIVE ROAD
- RAILROAD
- GRADE SEPARATION
- COUNTY SEAT ALSO INCORPORATED CITY
- SCHOOL
- CHURCH
- TRIANGULATION STATION
- FOREST SERVICE LOOKOUT STATION
- 64 UNITED STATES HIGHWAY
- 27 STATE HIGHWAY

NORTH CAROLINA
STATE HIGHWAY AND PUBLIC WORKS COMMISSION
1944

SHEET 2 OF 2

DAVIDSON SUPP.

12-45
REVISED

MATHEWS PRINTING AND LITHOGRAPHING CO.
CHARLESTON, W. VA.

LITHO. IN U.S.A.

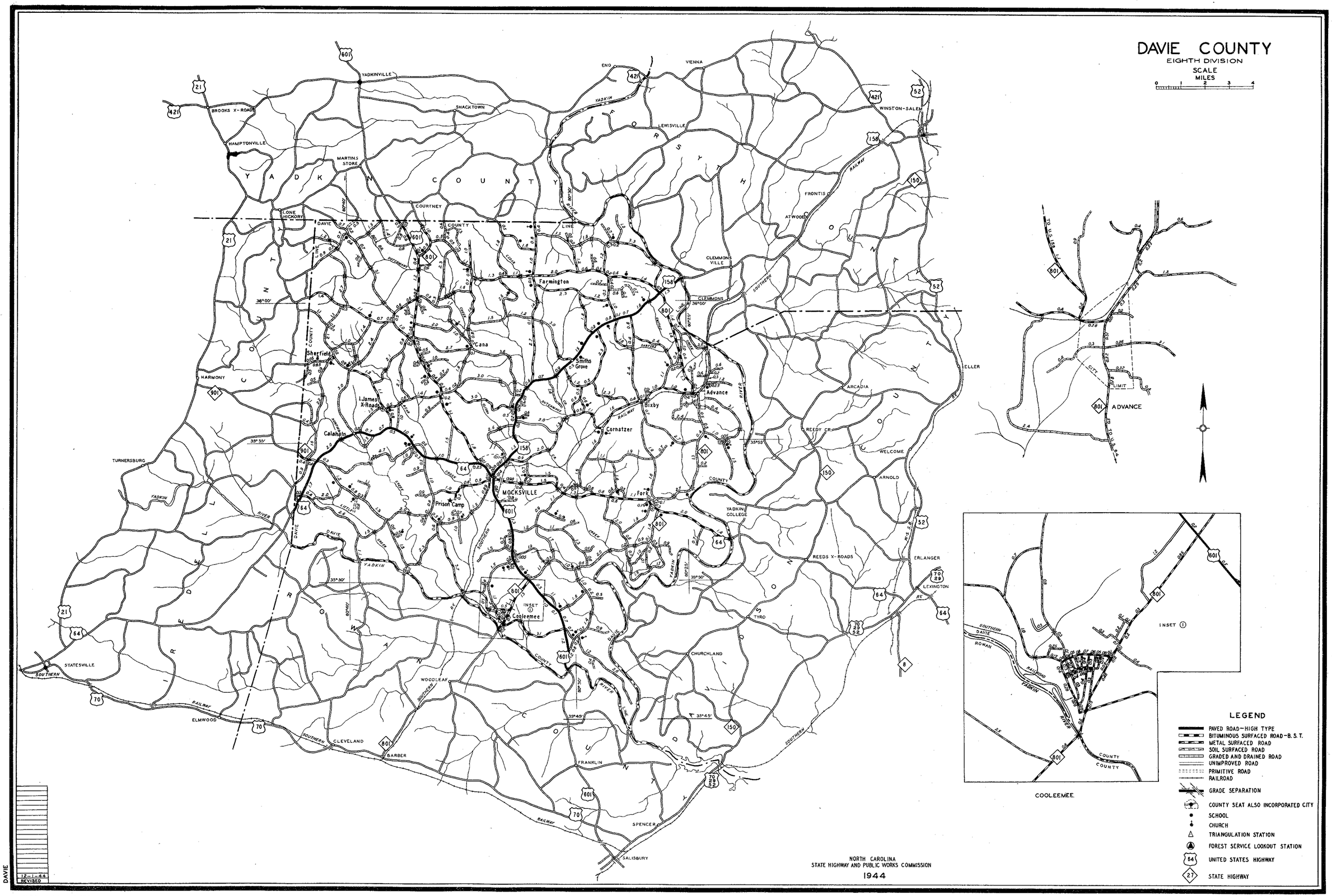
DAVIE COUNTY
EIGHTH DIVISION
SCALE
MILES
0 1 2 3 4
YADKIN COUNTY
FORSYTH COUNTY
IREDELL COUNTY
ROWAN COUNTY
DAVIDSON COUNTY
YADKINVILLE
BROOKS X-ROADS
HAMPTONVILLE
MARTINS STORE
SHACKTOWN
ENO
VIENNA
LEWISVILLE
WINSTON-SALEM
FRONTIS
ATWOOD
CLEMMONS VILLE
CLEMMONS
LONE HICKORY
COURTNEY
DAVIE COUNTY LINE
Farmington
Cana
Smiths Grove
Sherfield
HARMONY
I. James X-Roads
Calahaln
Bixby
Advance
Cornatzer
ARCADIA
ELLER
REEDY CR
WELCOME
ARNOLD
TURNERSBURG
MOCKSVILLE
Prison Camp
Fork
YADKIN COLLEGE
REEDS X-ROADS
ERLANGER
LEXINGTON
TYRO
INSET 1
Cooleemee
CHURCHLAND
STATESVILLE
WOODLEAF
ELMWOOD
CLEVELAND
BARBER
FRANKLIN
SPENCER
SALISBURY
ADVANCE
CITY LIMIT
TO U.S. 158
TO U.S. 64
COOLEEMEE
INSET 1
LEGEND
PAVED ROAD—HIGH TYPE
BITUMINOUS SURFACED ROAD—B. S. T.
METAL SURFACED ROAD
SOIL SURFACED ROAD
GRADED AND DRAINED ROAD
UNIMPROVED ROAD
PRIMITIVE ROAD
RAILROAD
GRADE SEPARATION
COUNTY SEAT ALSO INCORPORATED CITY
SCHOOL
CHURCH
TRIANGULATION STATION
FOREST SERVICE LOOKOUT STATION
UNITED STATES HIGHWAY
STATE HIGHWAY
NORTH CAROLINA
STATE HIGHWAY AND PUBLIC WORKS COMMISSION
1944
12-1-44
REVISED
DAVIE

DUPLIN COUNTY

THIRD DIVISION

SCALE MILES

0 1 2 3 4

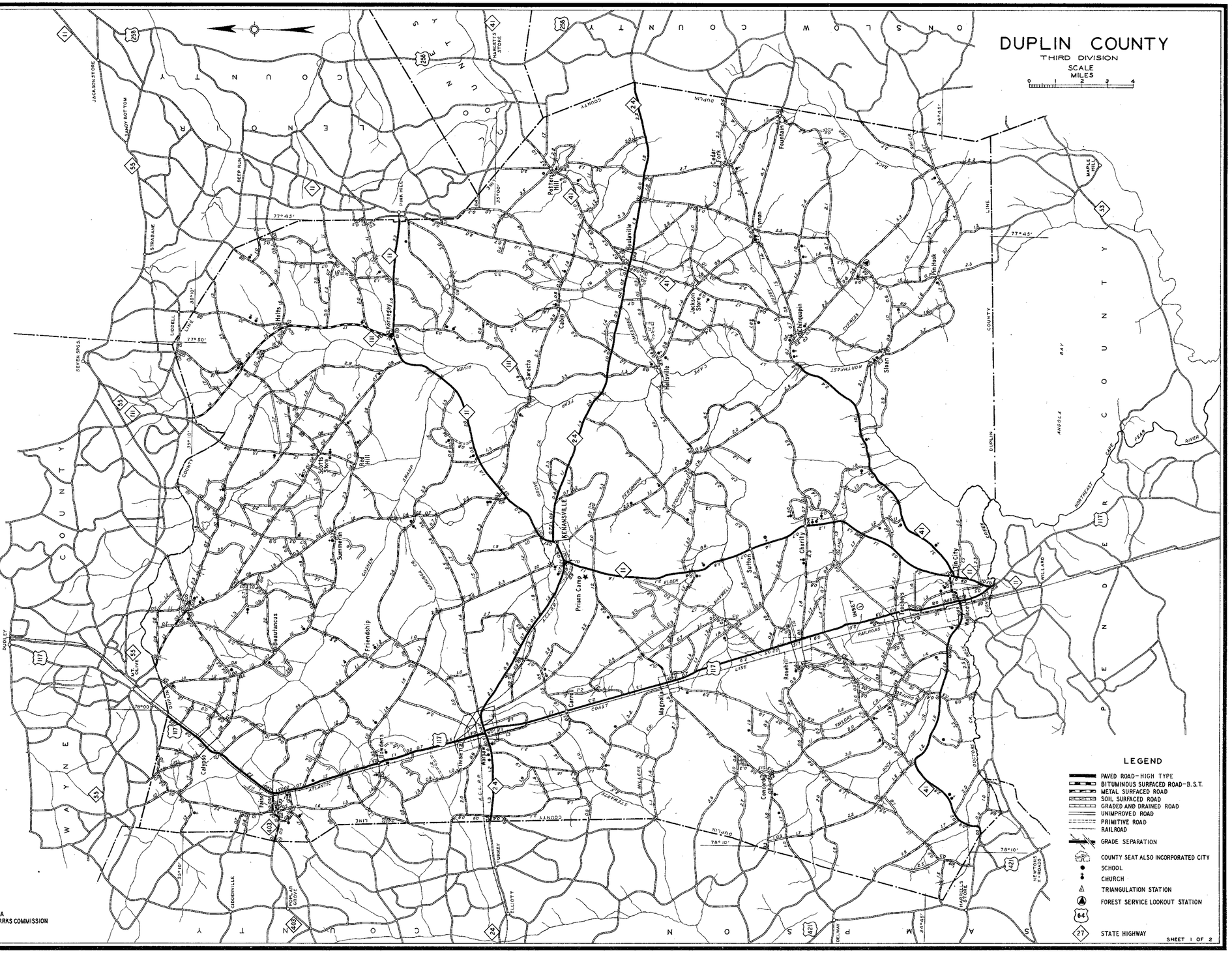

LEGEND

- PAVED ROAD–HIGH TYPE
- BITUMINOUS SURFACED ROAD–B.S.T.
- METAL SURFACED ROAD
- SOIL SURFACED ROAD
- GRADED AND DRAINED ROAD
- UNIMPROVED ROAD
- PRIMITIVE ROAD
- RAILROAD
- GRADE SEPARATION
- COUNTY SEAT ALSO INCORPORATED CITY
- SCHOOL
- CHURCH
- TRIANGULATION STATION
- FOREST SERVICE LOOKOUT STATION
- 84 STATE HIGHWAY
- 27 STATE HIGHWAY

NORTH CAROLINA
STATE HIGHWAY AND PUBLIC WORKS COMMISSION
1944

12-1-44
REVISED

DUPLIN

SHEET 1 OF 2

MATHEWS PRINTING AND LITHOGRAPHING CO
CHARLESTON W. VA.

LITHO. IN U.S.A.

DUPLIN COUNTY
SUPPLEMENT
THIRD DIVISION

SKETCHES

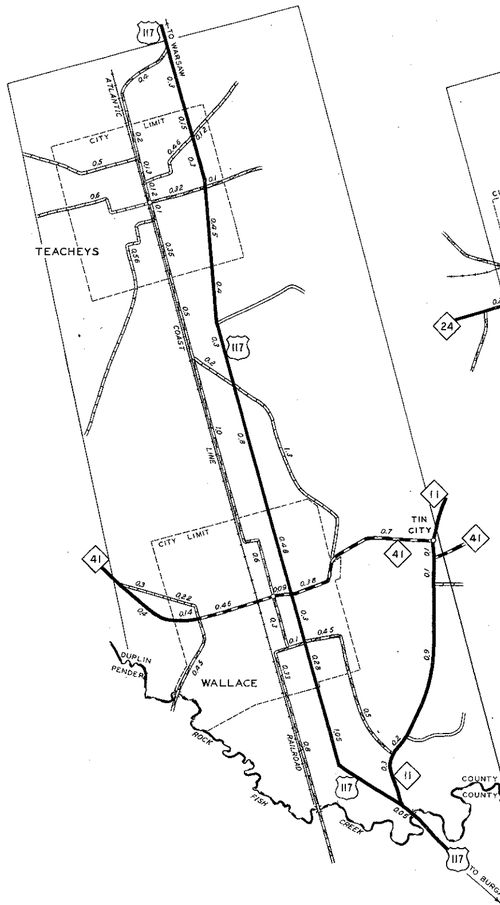

TEACHEYS AND WALLACE INSET (1)

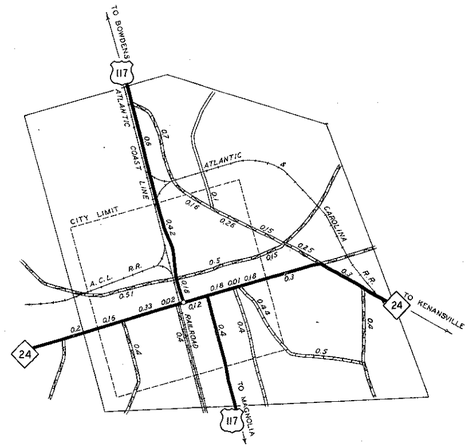

WARSAW INSET (2)

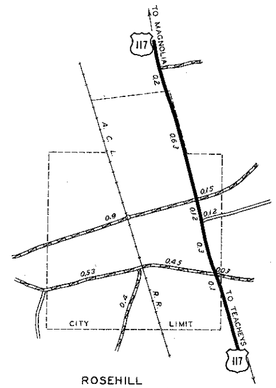

ROSEHILL

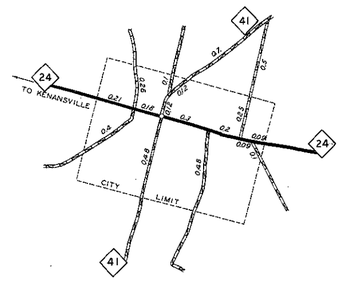

BEULAVILLE

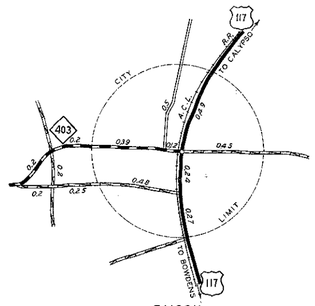

FAISON

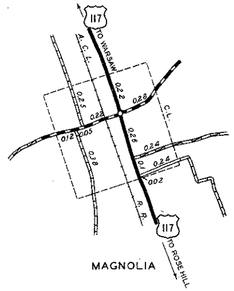

MAGNOLIA

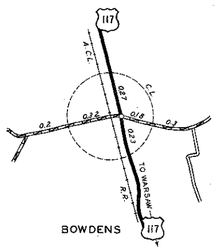

BOWDENS

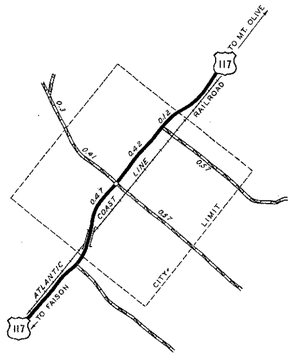

CALYPSO

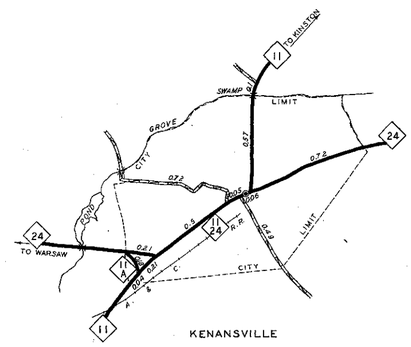

KENANSVILLE

LEGEND

- PAVED ROAD - HIGH TYPE
- BITUMINOUS SURFACED ROAD - B.S.T.
- METAL SURFACED ROAD
- SOIL SURFACED ROAD
- GRADED AND DRAINED ROAD
- UNIMPROVED ROAD
- PRIMITIVE ROAD
- RAILROAD
- GRADE SEPARATION
- COUNTY SEAT ALSO INCORPORATED CITY
- SCHOOL
- CHURCH
- TRIANGULATION STATION
- FOREST SERVICE LOOKOUT STATION
- 64 UNITED STATES HIGHWAY
- 27 STATE HIGHWAY

NORTH CAROLINA
STATE HIGHWAY AND PUBLIC WORKS COMMISSION
1944

SHEET 2 OF 2

DUPLIN SUPP

12-1-44
REVISED

MATHEWS PRINTING AND LITHOGRAPHING CO
CHARLESTON, W. VA.

LITHO. IN U.S.A.

DURHAM COUNTY

FIFTH DIVISION

SCALE MILES

0 1 2 3 4

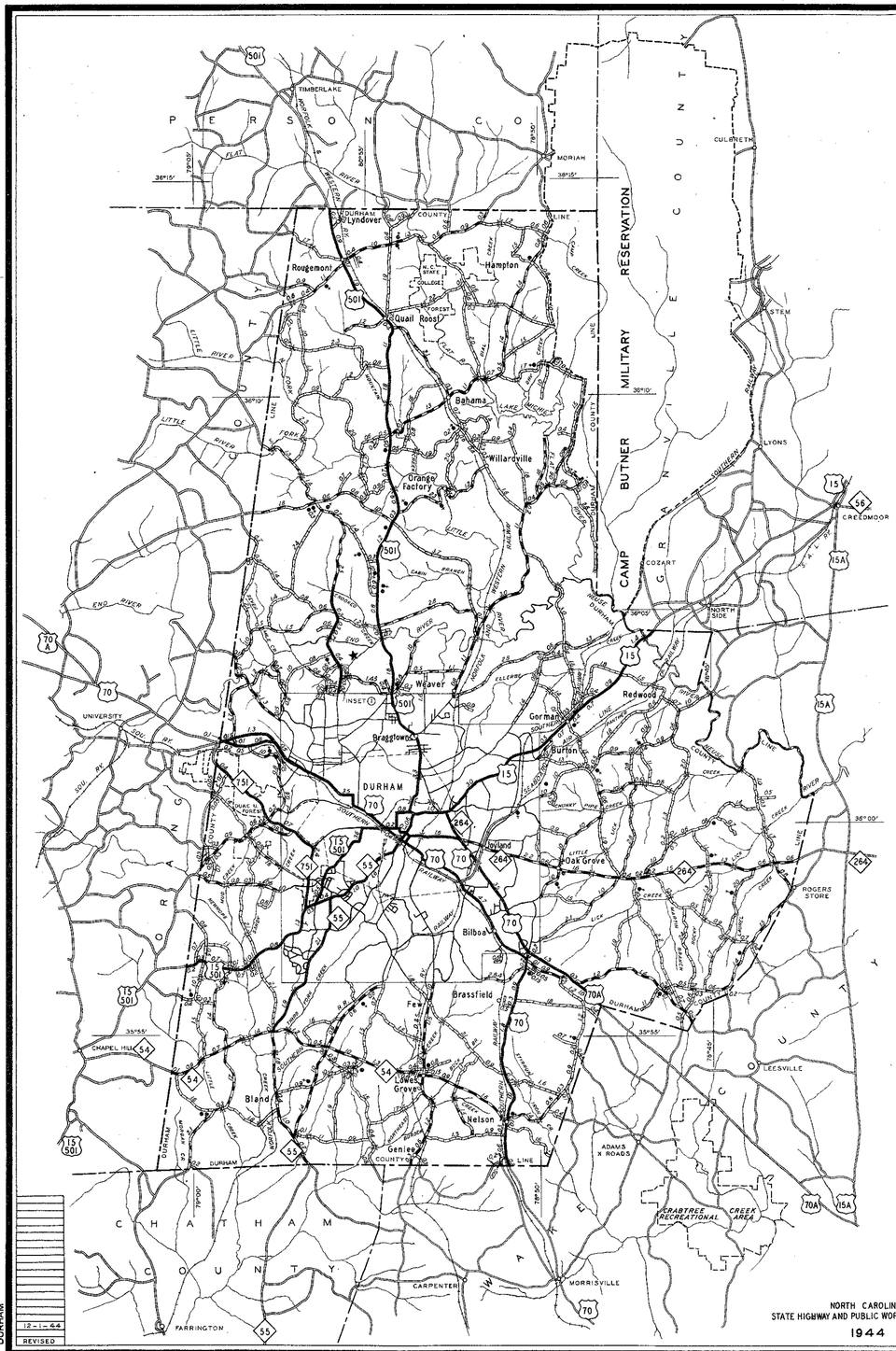

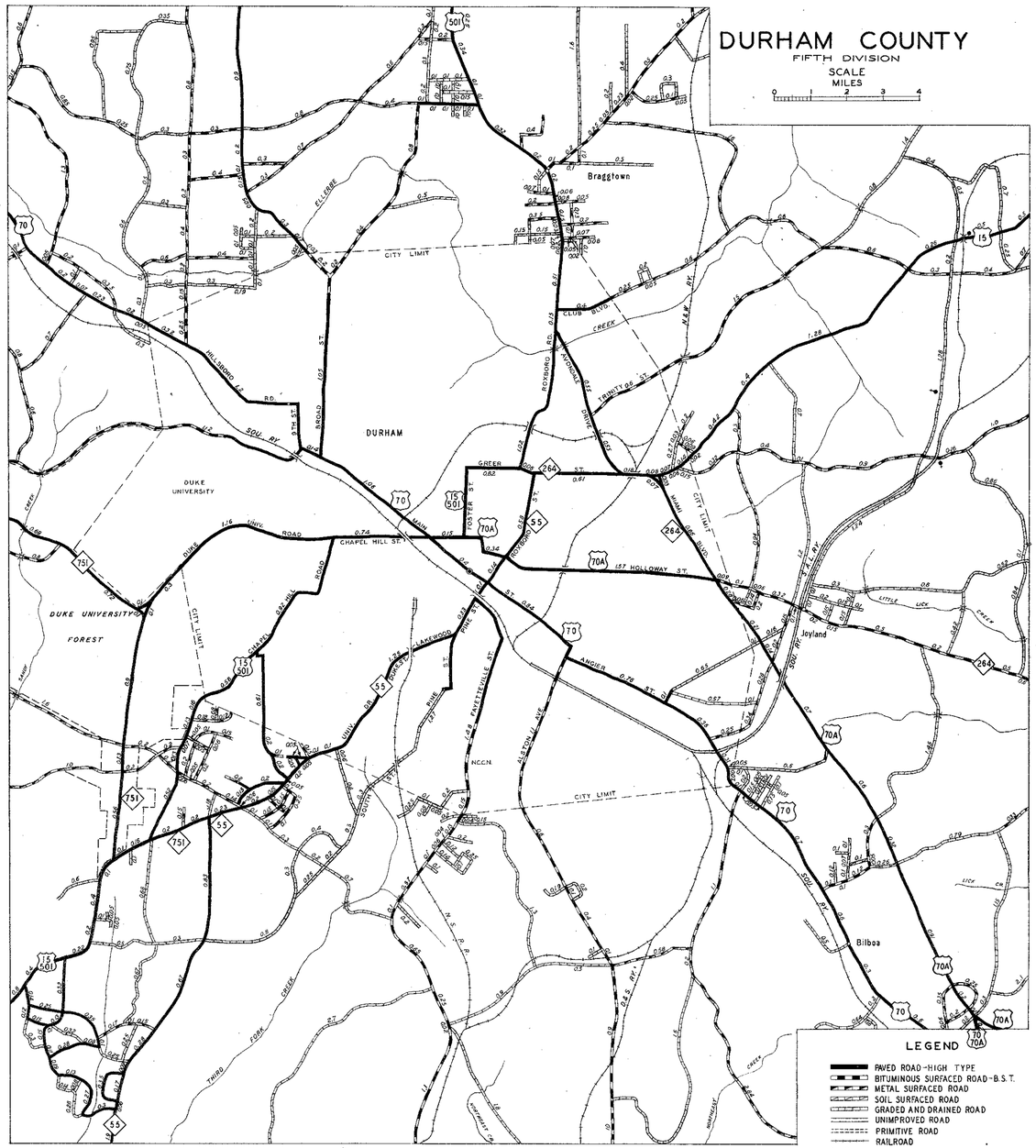

INSET ① DURHAM

0 0.5 1.0

LEGEND

- PAVED ROAD-HIGH TYPE
- BITUMINOUS SURFACED ROAD-B.S.T.
- METAL SURFACED ROAD
- SOIL SURFACED ROAD
- GRADED AND DRAINED ROAD
- UNIMPROVED ROAD
- PRIMITIVE ROAD
- RAILROAD
- GRADE SEPARATION
- COUNTY SEAT ALSO INCORPORATED CITY
- SCHOOL
- CHURCH
- TRIANGULATION STATION
- FOREST SERVICE LOOKOUT STATION
- 64 UNITED STATES HIGHWAY
- 27 STATE HIGHWAY

DURHAM

12-1-44

REVISED

NORTH CAROLINA
STATE HIGHWAY AND PUBLIC WORKS COMMISSION

1944

RAND MCNALLY
MATHEWS PRINTING AND LITHOGRAPHING CO.
CHARLESTON, W. VA.

LITHO. IN U.S.A.

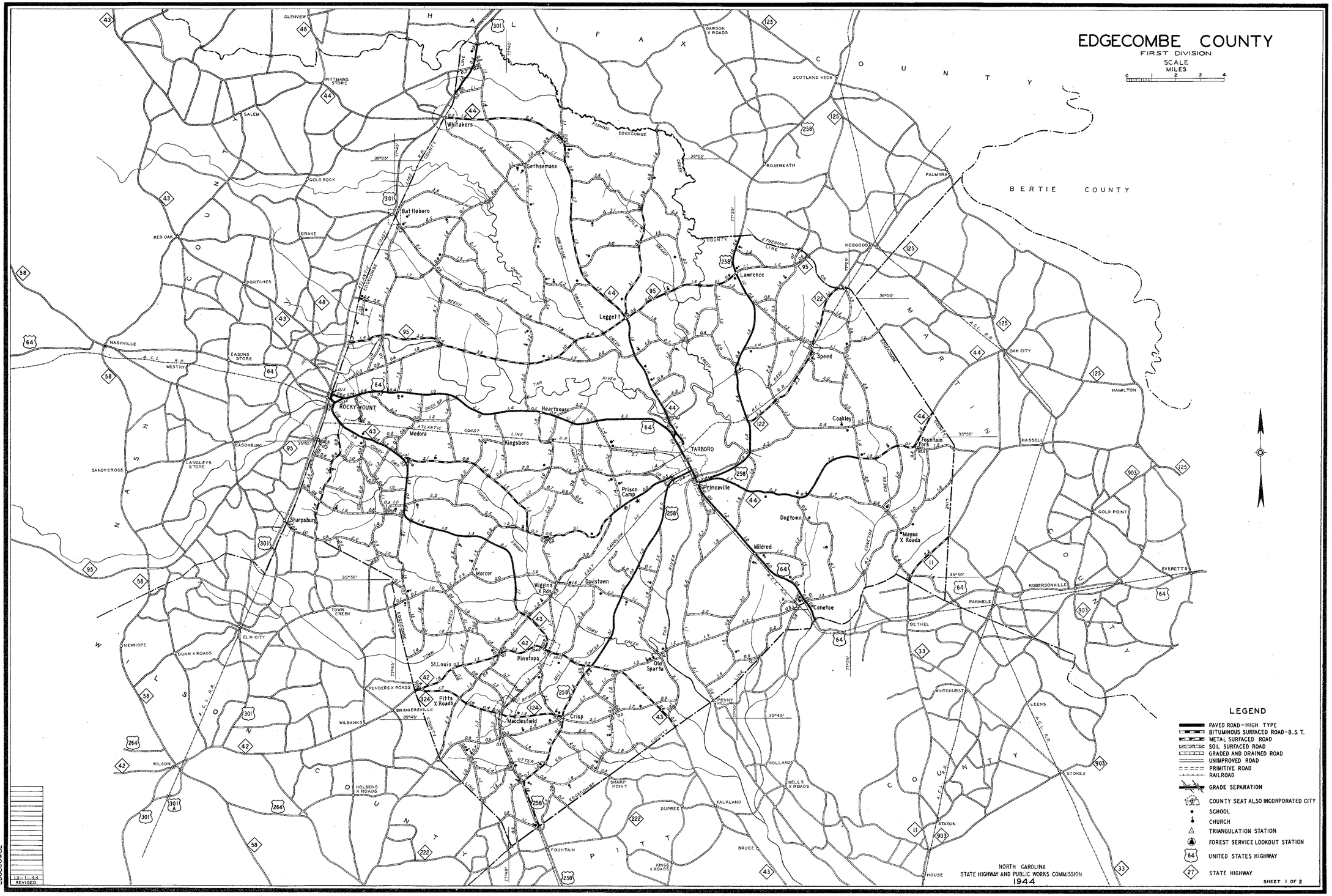

MATHEWS PRINTING AND LITHOGRAPHING CO.
CHARLOTTE, N. C.
LITHO. IN U.S.A.

EDGECOMBE COUNTY

SUPPLEMENT

FIRST DIVISION

SKETCHES

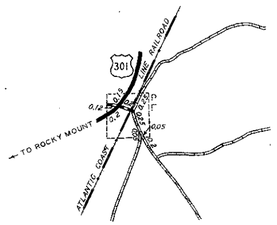

FORSYTH COUNTY

EIGHTH DIVISION

SCALE MILES

0 1 2 3 4

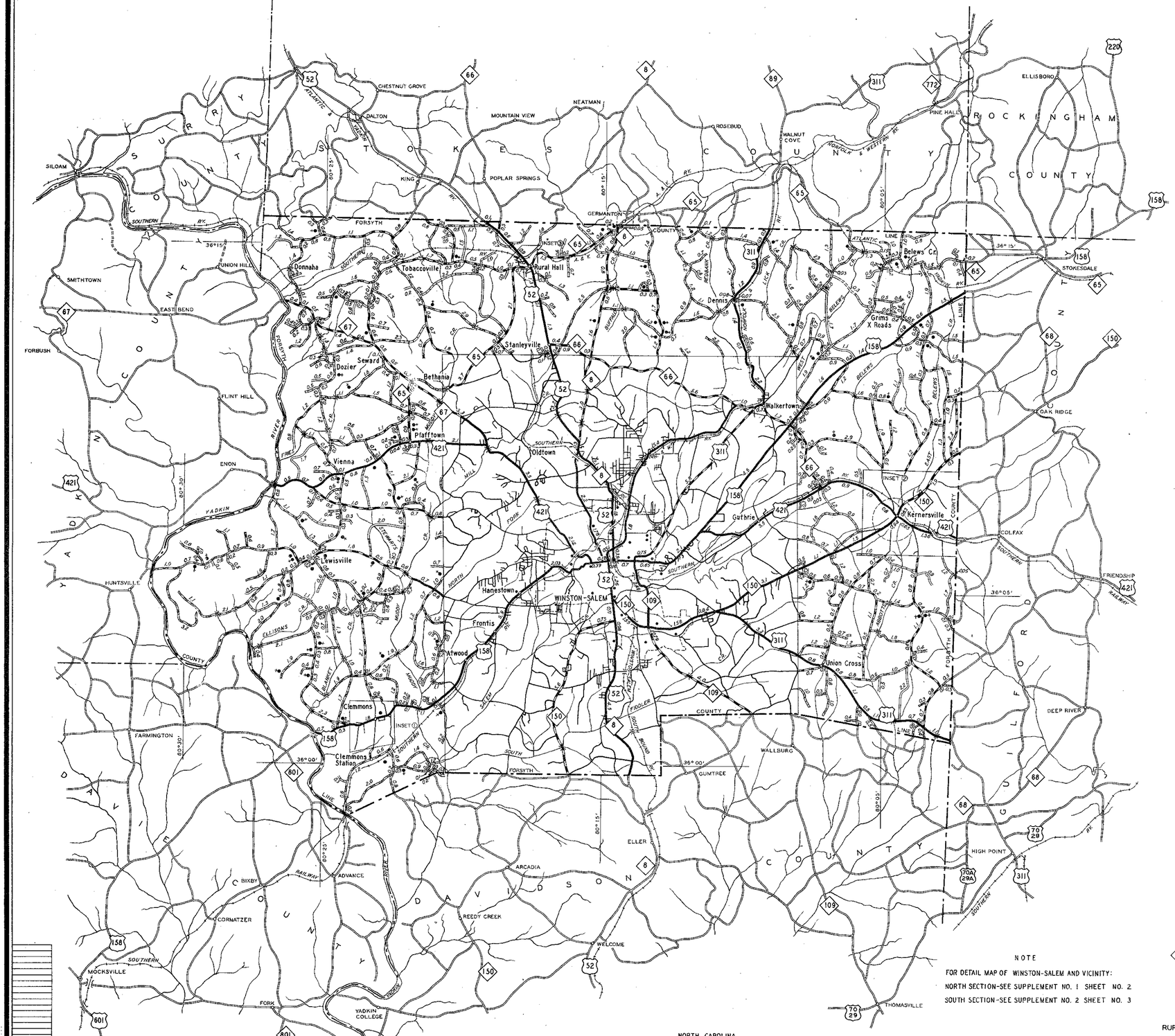

CLEMMONS

KERNERSVILLE

LEGEND

- PAVED ROAD – HIGH TYPE
- BITUMINOUS SURFACED ROAD – B.S.T.
- METAL SURFACED ROAD
- SOIL SURFACED ROAD
- GRADED AND DRAINED ROAD
- UNIMPROVED ROAD
- PRIMITIVE ROAD
- RAILROAD
- GRADE SEPARATION
- COUNTY SEAT ALSO INCORPORATED CITY
- SCHOOL
- CHURCH
- TRIANGULATION STATION
- FOREST SERVICE LOOKOUT STATION
- UNITED STATES HIGHWAY
- STATE HIGHWAY

NOTE

FOR DETAIL MAP OF WINSTON-SALEM AND VICINITY:
NORTH SECTION – SEE SUPPLEMENT NO. 1 SHEET NO. 2
SOUTH SECTION – SEE SUPPLEMENT NO. 2 SHEET NO. 3

NORTH CAROLINA
STATE HIGHWAY AND PUBLIC WORKS COMMISSION
1944

12-1-44
REVISED

SHEET 1 OF 3

MATHEWS PRINTING AND LITHOGRAPHING CO
CHARLESTON, W. VA.

LITHO. IN U.S.A.

FORSYTH COUNTY

SUPPLEMENT NO. 1

EIGHTH DIVISION

SKETCHES

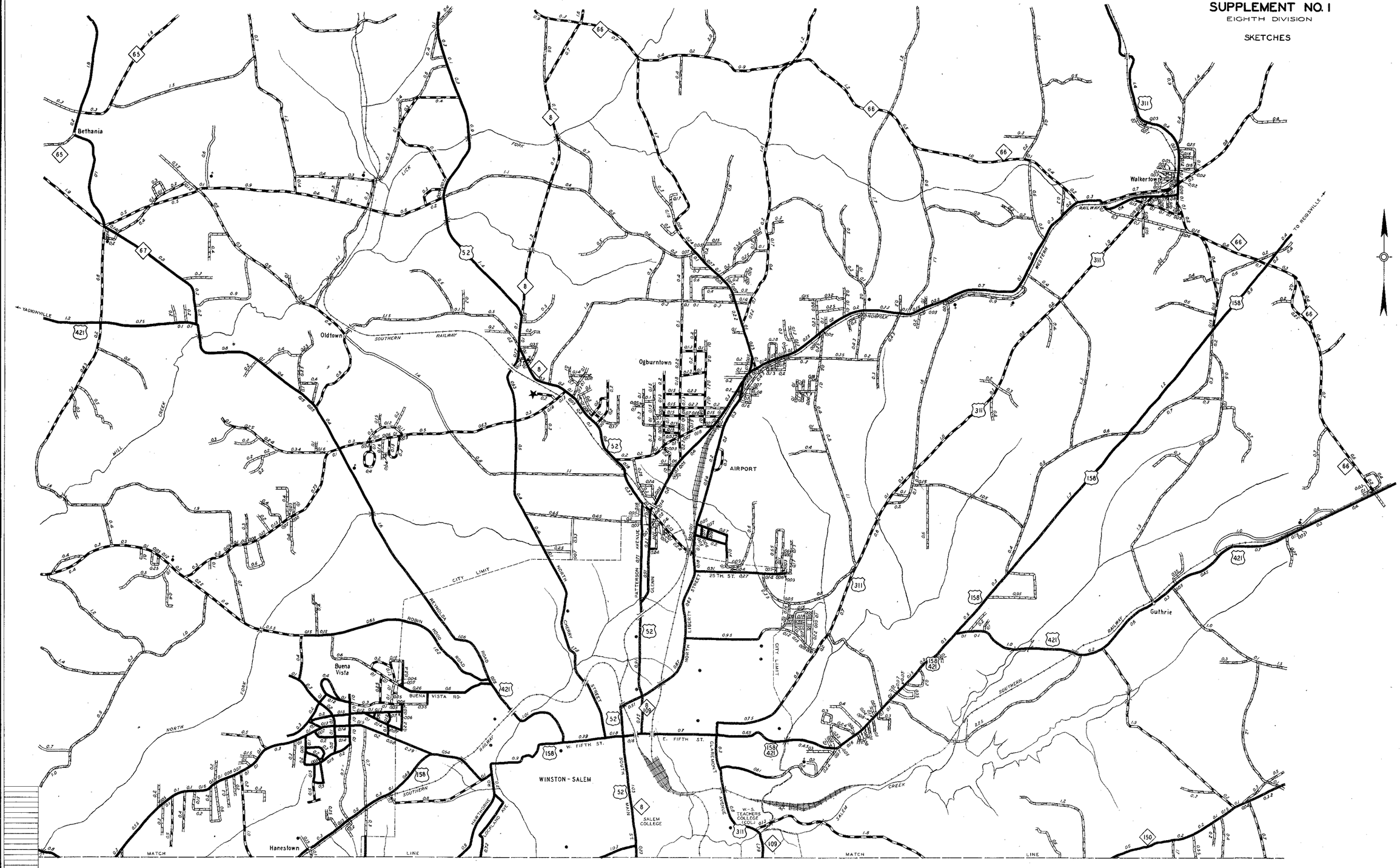

FORSYTH SUPP. NO. 1

12-1-44
REVISED

WINSTON-SALEM AND VICINITY (NORTH SECTION)

NORTH CAROLINA
STATE HIGHWAY AND PUBLIC WORKS COMMISSION
1944

SHEET 2 OF 3

MATHEWS PRINTING AND LITHOGRAPHING CO.
CHARLESTON, W. VA.

LITHO. IN U.S.A.

FORSYTH COUNTY

SUPPLEMENT NO. 2

EIGHTH DIVISION

SKETCHES

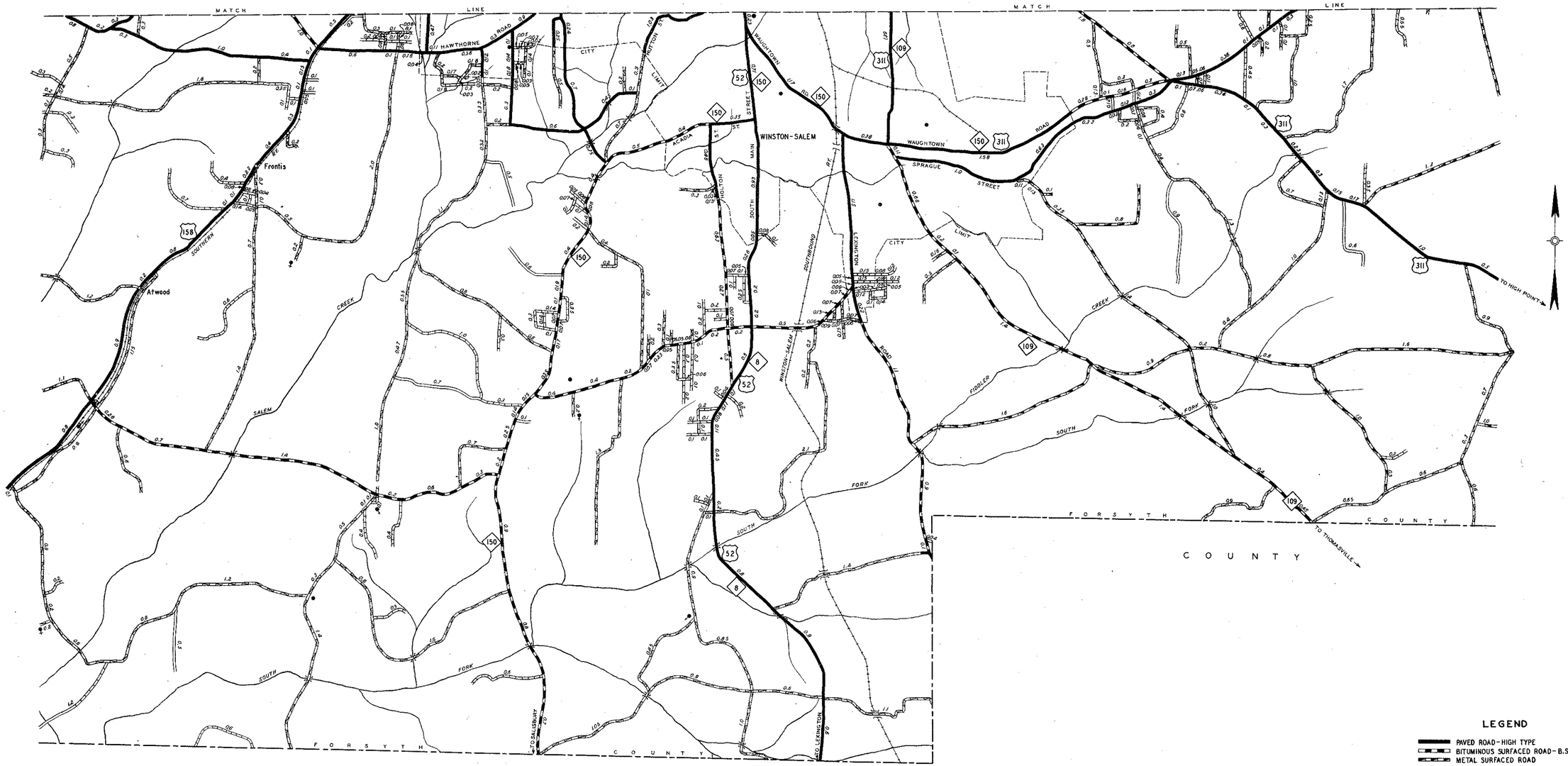

LEGEND

- PAVED ROAD-HIGH TYPE
- BITUMINOUS SURFACED ROAD-B.S.T.
- METAL SURFACED ROAD
- SOIL SURFACED ROAD
- GRADED AND DRAINED ROAD
- UNIMPROVED ROAD
- PRIMITIVE ROAD
- RAILROAD
- GRADE SEPARATION
- COUNTY SEAT ALSO INCORPORATED CITY
- SCHOOL
- CHURCH
- TRIANGULATION STATION
- FOREST SERVICE LOOKOUT STATION
- UNITED STATES HIGHWAY 64
- STATE HIGHWAY 27

WINSTON-SALEM AND VICINITY (SOUTH SECTION)

NORTH CAROLINA
STATE HIGHWAY AND PUBLIC WORKS COMMISSION
1944

SHEET 3 OF 3

FORSYTH SUPP. NO. 2

12-1-44
REVISED

MATHEWS PRINTING AND LITHOGRAPHING CO.
CHARLESTON, W. VA.

LITHO. IN U.S.A.

FRANKLIN COUNTY

FOURTH DIVISION

SCALE
MILES
0 1 2 3 4

VICKSBORO
WARREN COUNTY
ARCOLA
INEZ
LICKSKILLET
HALIFAX CO.
AVENTON
HILLIARDSTON
TAYLORS STORE
CASTALIA
GAYS STORE
RED OAK
NASHVILLE
MOMEYER
SPRING HOPE
MIDDLESEX
JOHNSTON CO.
VANCE COUNTY
GRANVILLE COUNTY
WARREN COUNTY
FRANKLIN COUNTY
WAKE COUNTY
NASH COUNTY
BEARPOND
GILLBURG
DICKERSON
CLAY
FAIRPORT
KITTRELL
BOBBITT
HESTER
WILTON
ENERGY
GRISSOM
PURNELL
WAKE FOREST
FORESTVILLE
WYATT
FALLS
NEUSE
ROLESVILLE
CLASSITER
FLOWERS X ROADS
NOPKINS
WAKEFIELD
ZEBULON
SAMARIA
STANHOPE
TAYLOR X ROADS
STRICKLAND X ROADS
MT. PLEASANT
SEVEN PATHS
BUNN
HARRIS CROSS ROADS
NEWTON GROVE
PRISON CAMP
PEARCES
RILEY
SUTTON
PILOT
MAPLEVILLE
JUSTICE
STALLINGS CROSS ROADS
LOUISBURG
MICHNER'S X-RDS.
FRANKLINTON
POCOMOKE
YOUNGSVILLE
KEARNEY
ALERT
EPSOM
ROCKY FORD
INGLESIDE
MOULTON
CENTERVILLE
WOOD
TO RALEIGH
TO BUNN
TO ZEBULON
TO NASHVILLE
TO HENDERSON
TO GIBSBURG
INSET ①
FRANKLINTON
PILOT

LEGEND

- PAVED ROAD—HIGH TYPE
- BITUMINOUS SURFACED ROAD—B. S. T.
- METAL SURFACED ROAD
- SOIL SURFACED
- GRADED AND DRAINED ROAD
- UNIMPROVED ROAD
- PRIMITIVE ROAD
- RAILROAD
- GRADE SEPARATION
- COUNTY SEAT ALSO INCORPORATED CITY
- SCHOOL
- CHURCH
- TRIANGULATION STATION
- FOREST SERVICE LOOKOUT STATION
- 64 UNITED STATES HIGHWAY
- 27 STATE HIGHWAY

NORTH CAROLINA
STATE HIGHWAY AND PUBLIC WORKS COMMISSION
1944

FRANKLIN
12-1-44
REVISED

MATHEWS PRINTING AND LITHOGRAPHING CO
CHARLESTON, W. VA.

LITHO. IN U. S. A.

GASTON COUNTY

NINTH DIVISION

SCALE
MILES
0 1 2 3 4

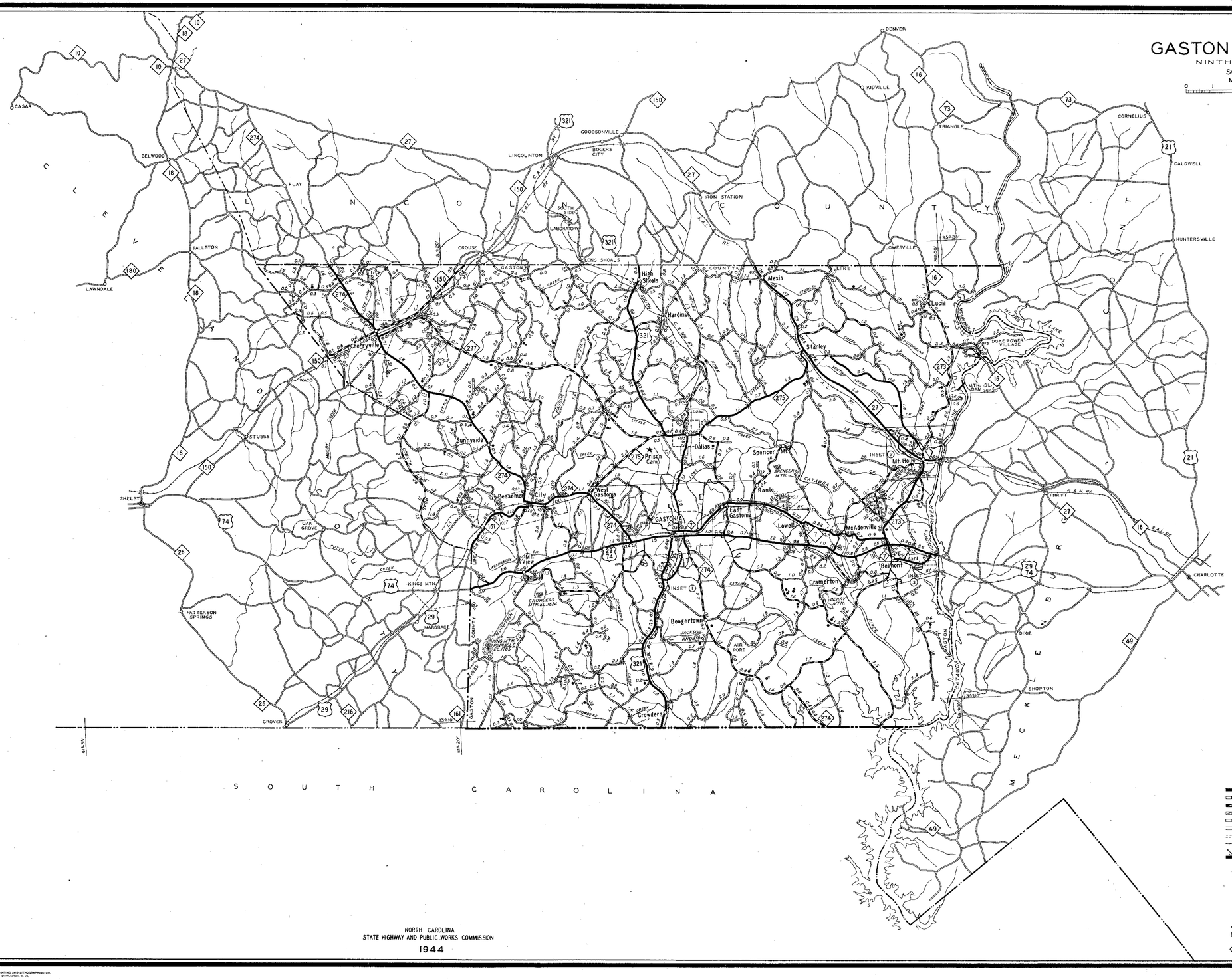

LEGEND

- PAVED ROAD–HIGH TYPE
- BITUMINOUS SURFACED ROAD–B. S. T.
- METAL SURFACED ROAD
- SOIL SURFACED ROAD
- GRADED AND DRAINED ROAD
- UNIMPROVED ROAD
- PRIMITIVE ROAD
- RAILROAD
- GRADE SEPARATION
- COUNTY SEAT ALSO INCORPORATED CITY
- SCHOOL
- CHURCH
- TRIANGULATION STATION
- FOREST SERVICE LOOKOUT STATION
- 64 UNITED STATES HIGHWAY
- 27 STATE HIGHWAY

NORTH CAROLINA
STATE HIGHWAY AND PUBLIC WORKS COMMISSION
1944

GASTON

12-1-44
REVISED

SHEET 1 OF 2

MATHEWS PRINTING AND LITHOGRAPHING CO.
SAMMAMISH, W. VA.

LITHO. IN U.S.A.

GASTON COUNTY
SUPPLEMENT
NINTH DIVISION

SKETCHES

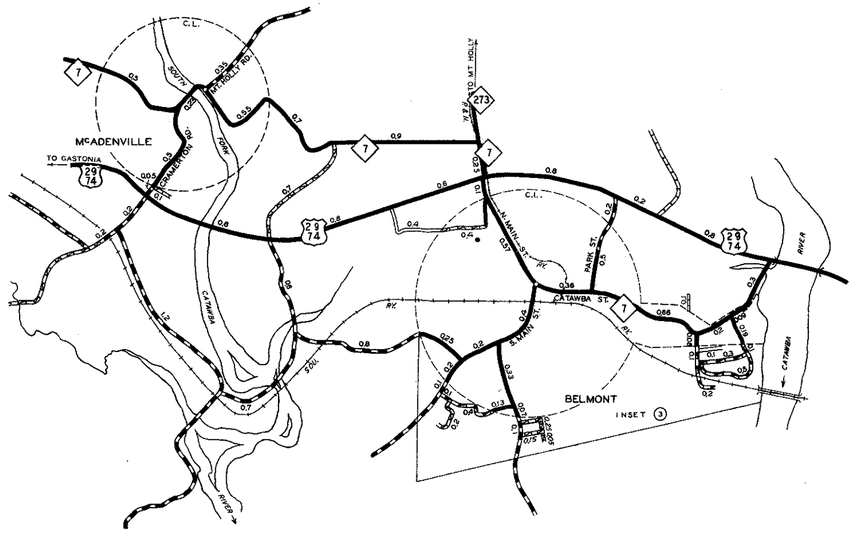

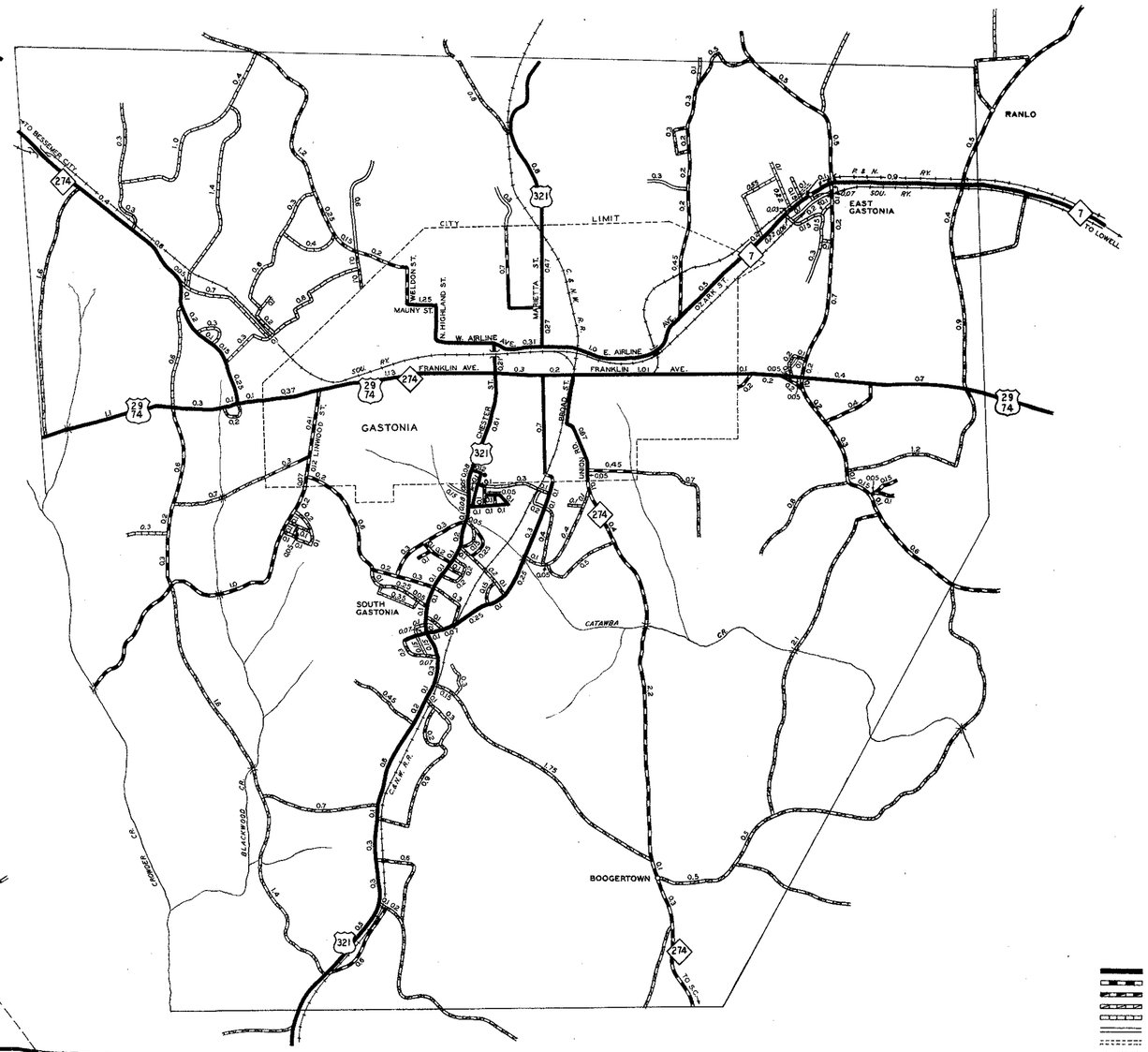

GASTONIA
INSET (1)

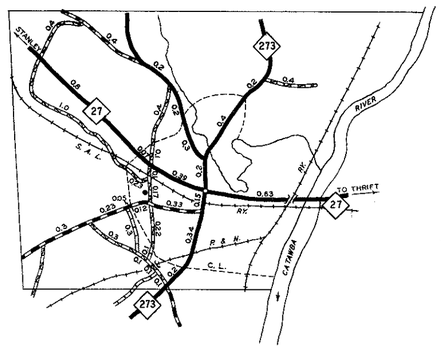

MT. HOLLY
INSET (2)

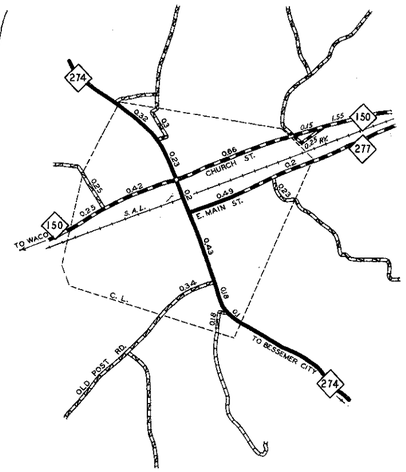

CHERRYVILLE

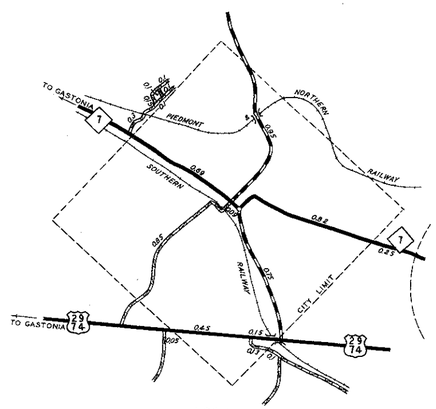

LOWELL

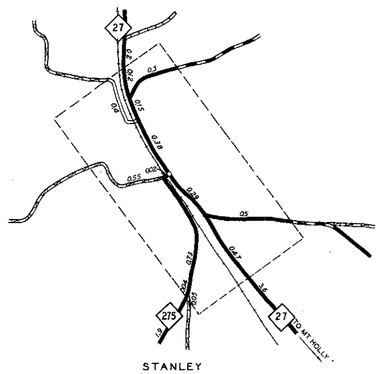

STANLEY

LEGEND

- PAVED ROAD—HIGH TYPE
- BITUMINOUS SURFACED ROAD—B.S.T.
- METAL SURFACED ROAD
- SOIL SURFACED ROAD
- GRADED AND DRAINED ROAD
- UNIMPROVED ROAD
- PRIMITIVE ROAD
- RAILROAD
- GRADE SEPARATION
- COUNTY SEAT ALSO INCORPORATED CITY
- SCHOOL
- CHURCH
- TRIANGULATION STATION
- FOREST SERVICE LOOKOUT STATION
- 64 UNITED STATES HIGHWAY
- 27 STATE HIGHWAY

NORTH CAROLINA
STATE HIGHWAY AND PUBLIC WORKS COMMISSION
1944

SHEET 2 OF 2

GASTON SUPP.
12—1—44
REVISED

MATTHEWS PRINTING AND LITHOGRAPHING CO.
CHARLESTON, W. VA.
LITHO. IN U.S.A.

GATES COUNTY

FIRST DIVISION

SCALE MILES

0 1 2 3 4

VIRGINIA

CAMDEN COUNTY

PASQUOTANK COUNTY

PERQUIMANS COUNTY

CHOWAN COUNTY

BERTIE COUNTY

HERTFORD COUNTY

GATES COUNTY

Drum Hill

Corapeake

Reynoldson

Hazleton

Gates

Holly Grove

Buckland

Roduce

Prison Camp

Sunbury

Eure

GATESVILLE

Wardville

WINTON

Trotville

Sandycross

Hobbsville

Mintonsville

COFIELD

MENOLA

UNION

PILANDS X-ROADS

FRAZIERS X-ROADS

ST. JOHN

AHOSKIE

HARRELLSVILLE

LLOYD X-ROADS

BETHLEHEM

EARLEYS

AULANDER

POWELLSVILLE

TRAP

COLERAIN

CONNARITSA

ROSEMEAD

WAKELON

BUENA VISTA

ASKEWVILLE

MT. GOULD

TODDS X-ROADS

ASHLAND

CANNON FERRY

RYLAND

SNOW HILL X-ROADS

BELVEDERE

PARKVILLE

CHAPANOKE

ELIZABETH CITY

MEEGE X-ROADS

CENTER HILL

CISCO

MAVATON

ROCKY HOCK

WALHALLA

MACEDONIA

BEACH SPRINGS

WINFALL

HERTFORD

BETHEL

EDENTON

MURFREESBORO

MAPLETON

COMO

TUNIS

INSET ① HOBBSVILLE

INSET ② SUNBURY

LEGEND

- PAVED ROAD-HIGH TYPE
- BITUMINOUS SURFACED ROAD-B.S.T.
- METAL SURFACED ROAD
- SOIL SURFACED ROAD
- GRADED AND DRAINED ROAD
- UNIMPROVED ROAD
- PRIMITIVE ROAD
- RAILROAD
- GRADE SEPARATION
- COUNTY SEAT ALSO INCORPORATED CITY
- SCHOOL
- CHURCH
- TRIANGULATION STATION
- FOREST SERVICE LOOKOUT STATION
- 641 UNITED STATES HIGHWAY
- 27 STATE HIGHWAY

NORTH CAROLINA
STATE HIGHWAY AND PUBLIC WORKS COMMISSION
1944

GATES
12-1-44
REVISED

MATHEWS PRINTING AND LITHOGRAPHING CO. CHARLESTON W. VA.

LITHO. IN U.S.A.

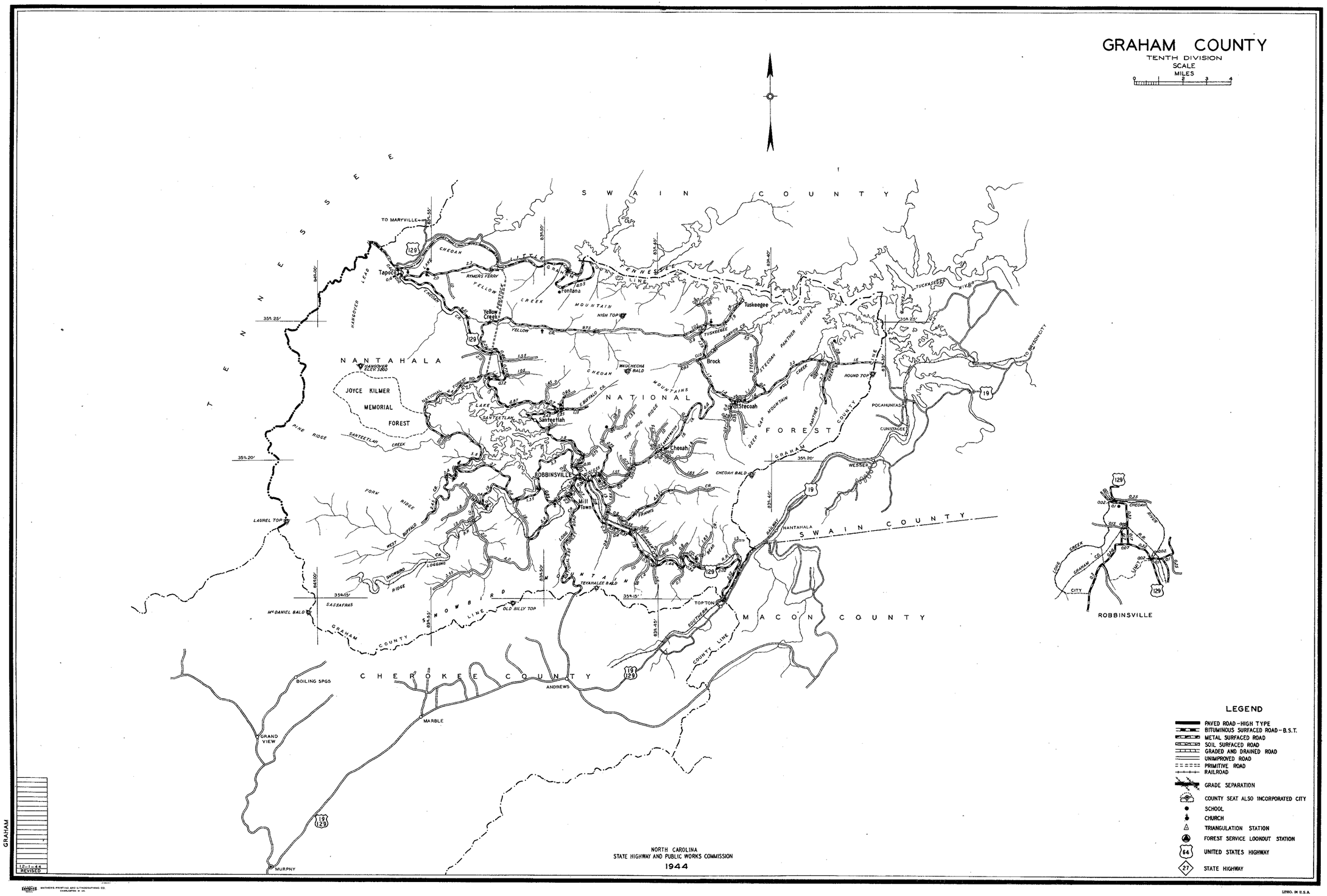
GRAHAM COUNTY
TENTH DIVISION
SCALE
MILES
0 1 2 3 4
TENNESSEE
SWAIN COUNTY
NANTAHALA
NATIONAL
FOREST
JOYCE KILMER
MEMORIAL
FOREST
MACON COUNTY
CHEROKEE COUNTY
TO MARYVILLE
Tapoco
Fontana
Yellow Creek
Tuskeegee
Brock
Stecoah
Santeetlah
Cheoah
ROBBINSVILLE
Mill Town
NANTAHALA
TOPTON
POCAHUNTAS
CUNSTAGEE
WESSER
TO BRYSON CITY
LAUREL TOP
McDANIEL BALD
OLD BILLY TOP
TEYAHALEE BALD
CHEOAH BALD
WAUCHECHA BALD
HIGH TOP
ROUND TOP
BOILING SPGS
GRAND VIEW
MARBLE
ANDREWS
MURPHY
ROBBINSVILLE
LEGEND
PAVED ROAD-HIGH TYPE
BITUMINOUS SURFACED ROAD-B.S.T.
METAL SURFACED ROAD
SOIL SURFACED ROAD
GRADED AND DRAINED ROAD
UNIMPROVED ROAD
PRIMITIVE ROAD
RAILROAD
GRADE SEPARATION
COUNTY SEAT ALSO INCORPORATED CITY
SCHOOL
CHURCH
TRIANGULATION STATION
FOREST SERVICE LOOKOUT STATION
UNITED STATES HIGHWAY
STATE HIGHWAY
NORTH CAROLINA
STATE HIGHWAY AND PUBLIC WORKS COMMISSION
1944
GRAHAM
12-1-44
REVISED

GRANVILLE COUNTY

FIFTH DIVISION

SCALE
MILES
0 1 2 3 4

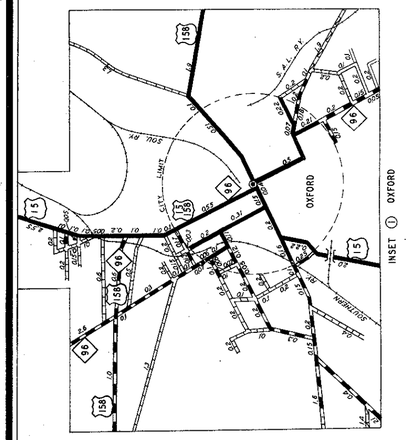

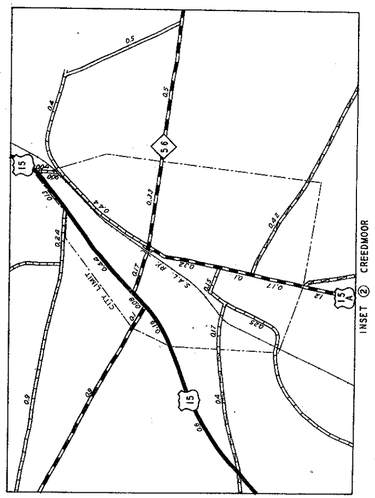

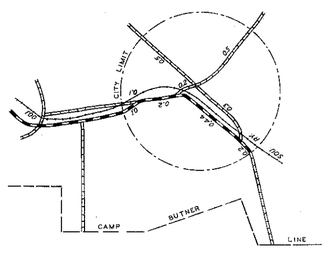

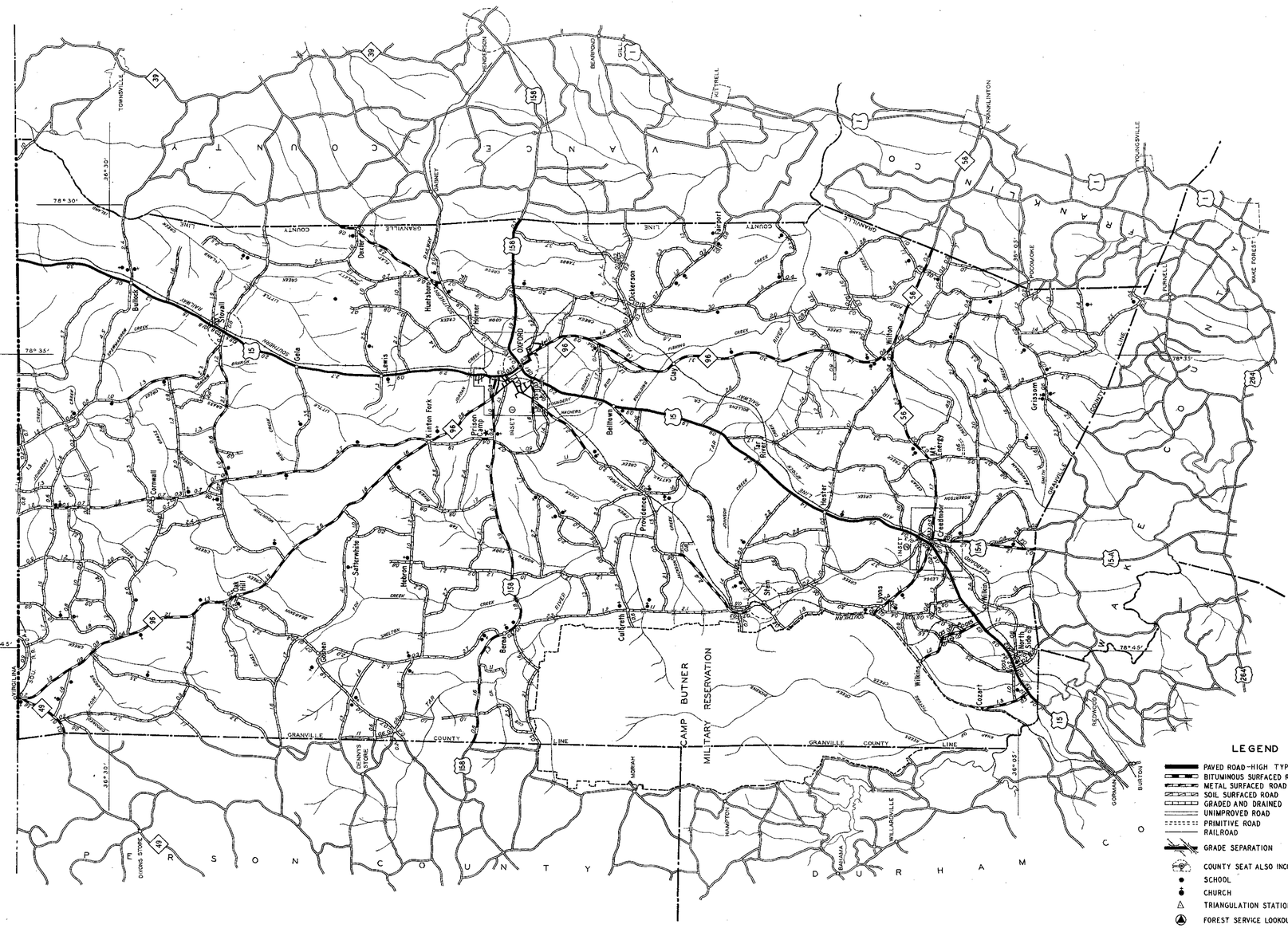

LEGEND

- PAVED ROAD—HIGH TYPE
- BITUMINOUS SURFACED ROAD—B. S. T.
- METAL SURFACED ROAD
- SOIL SURFACED ROAD
- GRADED AND DRAINED
- UNIMPROVED ROAD
- PRIMITIVE ROAD
- RAILROAD
- GRADE SEPARATION
- COUNTY SEAT ALSO INCORPORATED CITY
- SCHOOL
- CHURCH
- TRIANGULATION STATION
- FOREST SERVICE LOOKOUT STATION
- 64 UNITED STATES HIGHWAY
- 27 STATE HIGHWAY

GRANVILLE

12-1-44
REVISED

NORTH CAROLINA
STATE HIGHWAY AND PUBLIC WORKS COMMISSION
1944

MATHEWS PRINTING AND LITHOGRAPHING CO.
CHARLESTON, W. VA.

LITHO. IN U.S.A.

GREENE COUNTY

SECOND DIVISION

SCALE
MILES
0 1 2 3 4

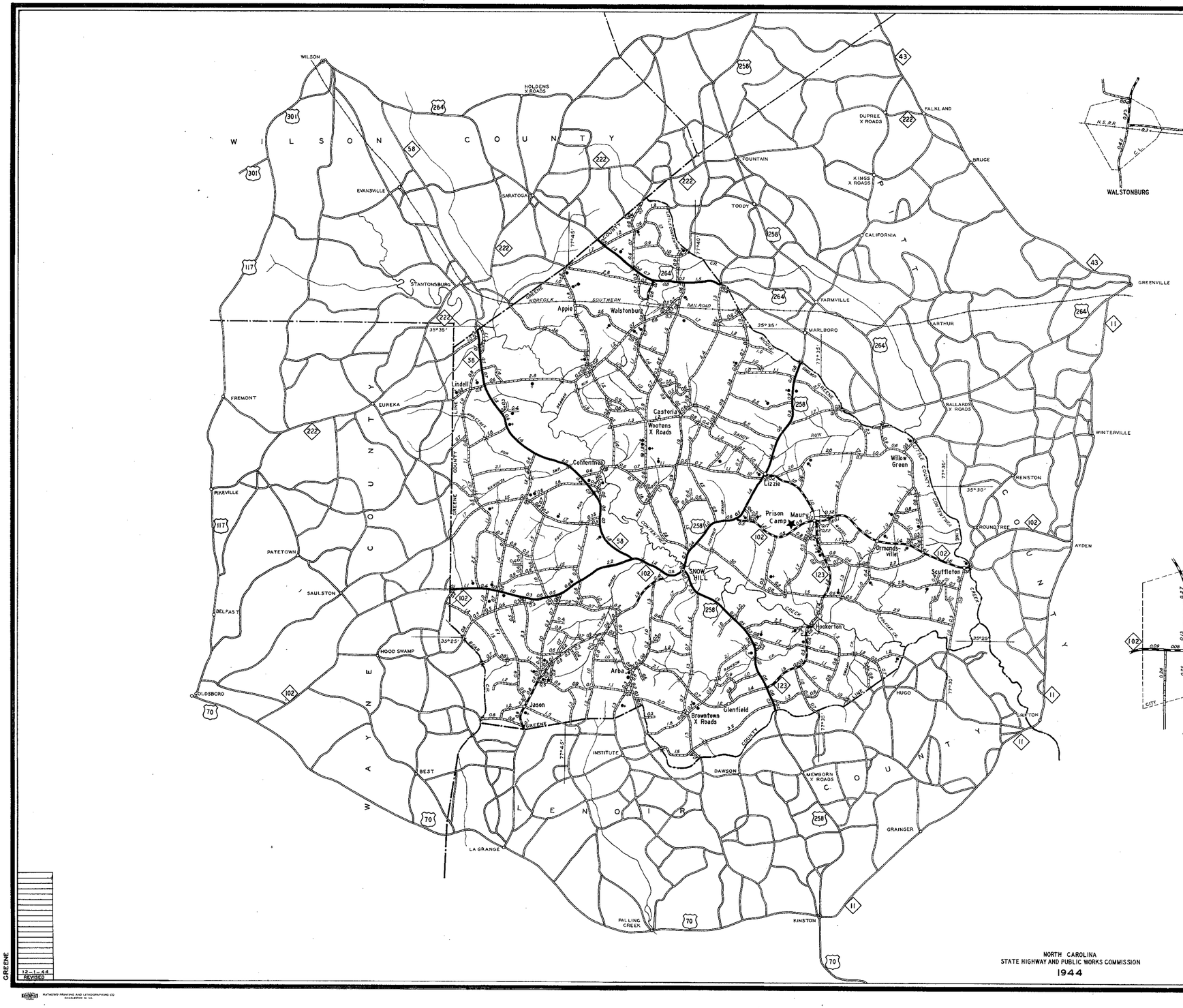

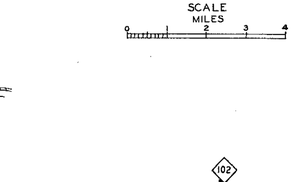

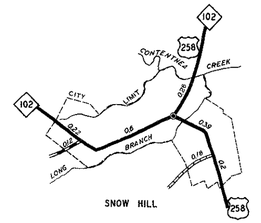

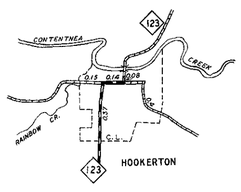

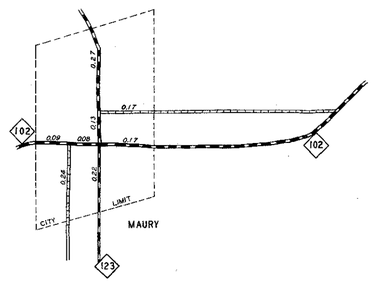

LEGEND

- PAVED ROAD—HIGH TYPE
- BITUMINOUS SURFACED ROAD—B. S. T.
- METAL SURFACED ROAD
- SOIL SURFACED ROAD
- GRADED AND DRAINED ROAD
- UNIMPROVED ROAD
- PRIMITIVE ROAD
- RAILROAD
- GRADE SEPARATION
- COUNTY SEAT ALSO INCORPORATED CITY
- SCHOOL
- CHURCH
- TRIANGULATION STATION
- FOREST SERVICE LOOKOUT STATION
- UNITED STATES HIGHWAY
- STATE HIGHWAY

NORTH CAROLINA
STATE HIGHWAY AND PUBLIC WORKS COMMISSION
1944

GREENE

12-1-44
REVISED

MATHEWS PRINTING AND LITHOGRAPHING CO
CHARLESTON W. VA.

LITHO. IN U.S.A.

GUILFORD COUNTY

FIFTH DIVISION

SCALE
MILES
0 1 2 3 4

NOTE
FOR DETAIL MAP OF GREENSBORO, HIGH POINT AND VICINITY, SEE SUPPLEMENT SHEET

WHITSETT
INSET ①

JULIAN
INSET ②

LEGEND

- PAVED ROAD - HIGH TYPE
- BITUMINOUS SURFACED ROAD - B.S.T.
- METAL SURFACED ROAD
- SOIL SURFACED ROAD
- GRADED AND DRAINED ROAD
- UNIMPROVED ROAD
- PRIMITIVE ROAD
- RAILROAD
- GRADE SEPARATION
- COUNTY SEAT ALSO INCORPORATED CITY
- SCHOOL
- CHURCH
- TRIANGULATION STATION
- FOREST SERVICE LOOKOUT STATION
- UNITED STATES HIGHWAY
- STATE HIGHWAY

NORTH CAROLINA
STATE HIGHWAY AND PUBLIC WORKS COMMISSION
1944

GUILFORD
12-1-44
REVISED

SHEET 1 OF 2

NATIONAL PRINTING AND LITHOGRAPHING CO. CHARLESTON, W. VA.

12940. IN U.S.A.

GUILFORD COUNTY
SUPPLEMENT
FIFTH DIVISION

SKETCHES

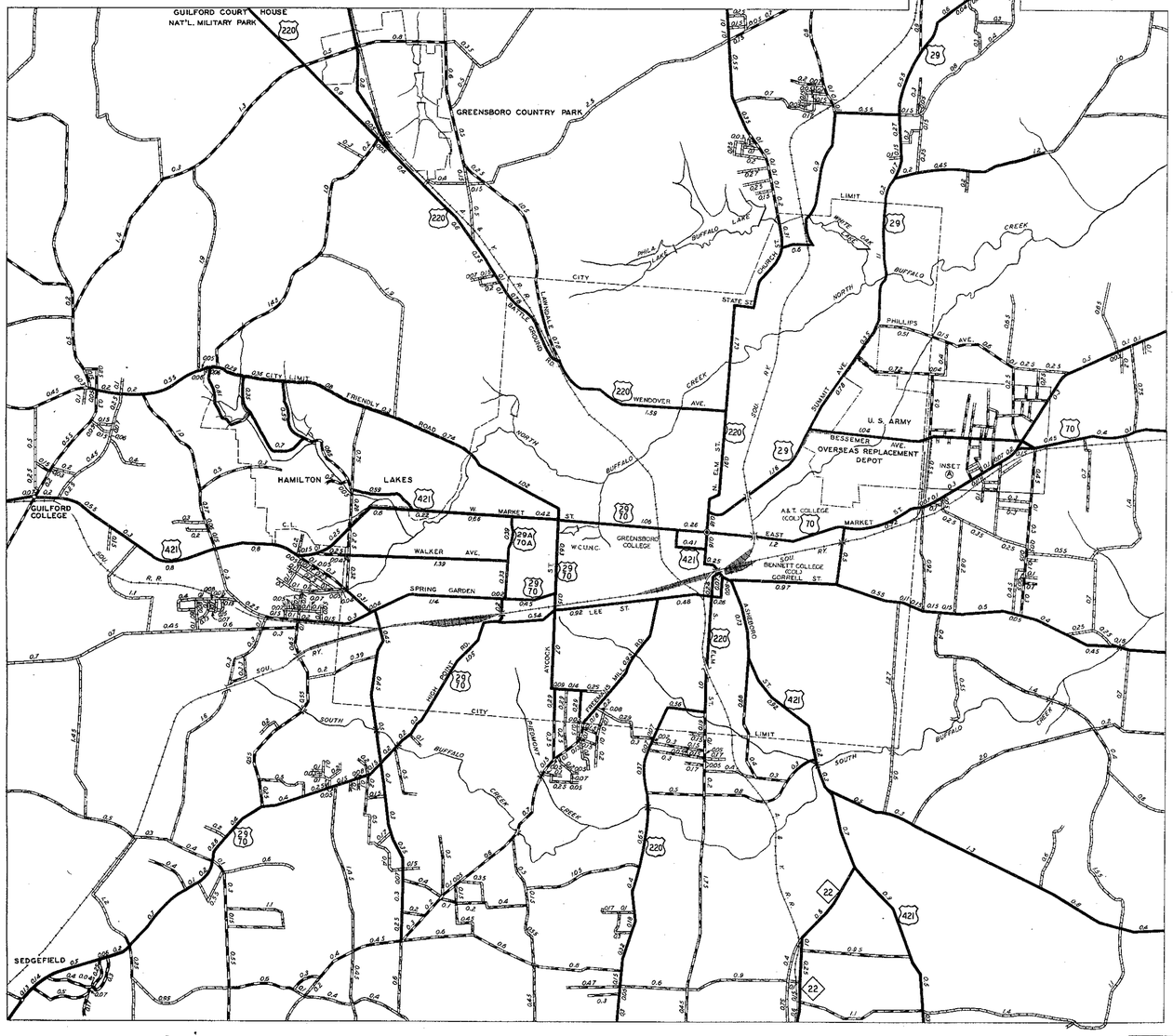

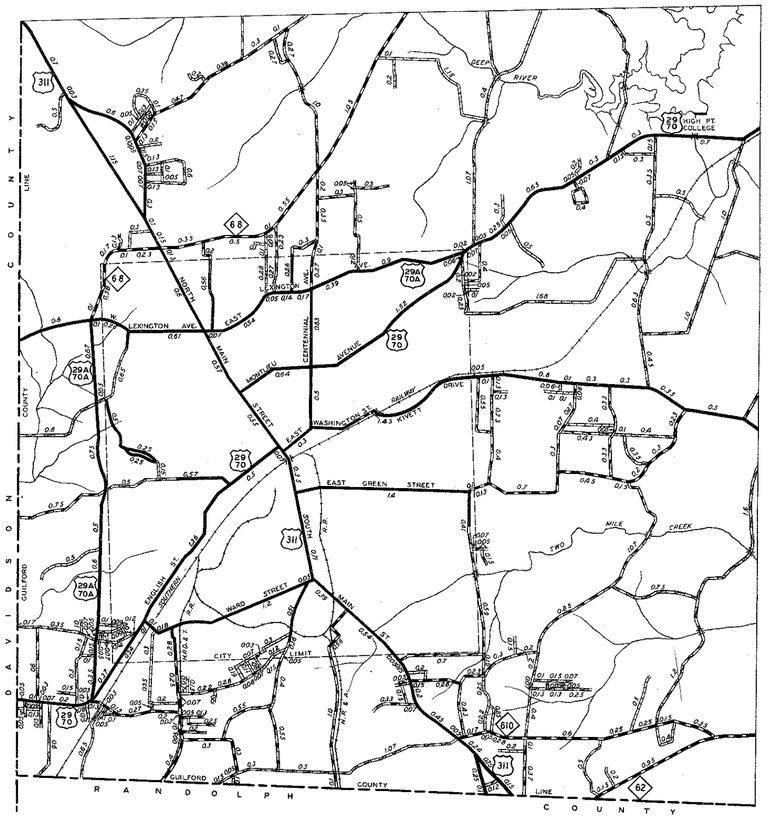

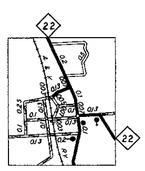

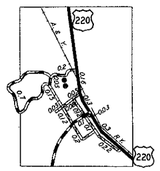

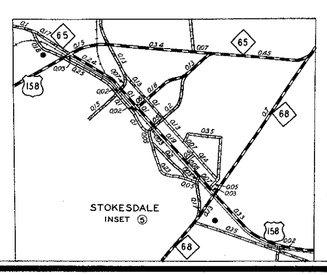

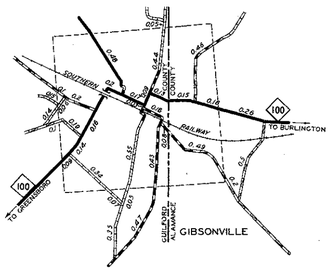

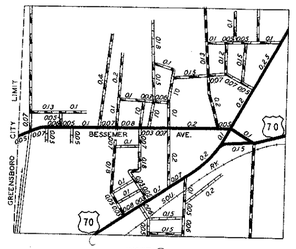

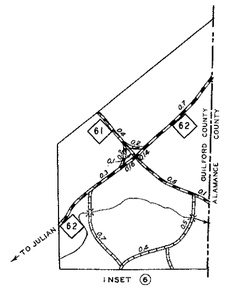

LEGEND

- PAVED ROAD
- BITUMINOUS SURFACED ROAD
- METAL SURFACED ROAD
- SOIL SURFACED ROAD
- GRADED AND DRAINED ROAD
- UNIMPROVED ROAD
- PRIMITIVE ROAD
- RAILROAD
- GRADE SEPARATION
- COUNTY SEAT ALSO INCORPORATED CITY
- SCHOOL
- CHURCH
- TRIANGULATION STATION
- FOREST SERVICE LOOKOUT STATION
- UNITED STATES HIGHWAY
- STATE HIGHWAY

GUILFORD SUPP

12-1-44 REVISED

NORTH CAROLINA
STATE HIGHWAY AND PUBLIC WORKS COMMISSION
1944

SHEET 2 OF 2

MATHEWS PRINTING AND LITHOGRAPHING CO. CHARLESTON W. VA.

LITHO. IN U.S.A.

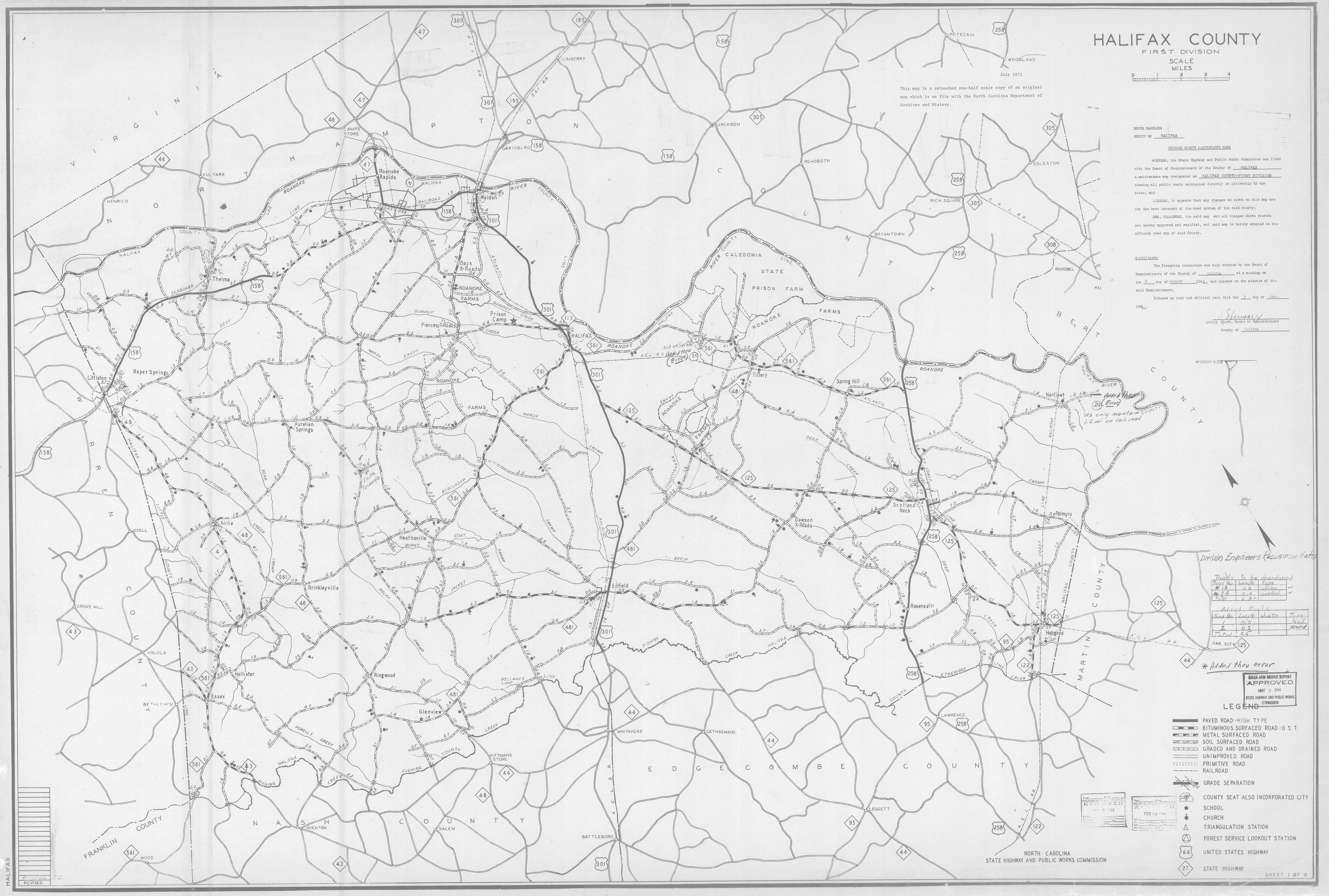
HALIFAX COUNTY
FIRST DIVISION
SCALE
MILES
0 1 2 3 4
July 1971
This map is a retouched one-half scale copy of an original map which is on file with the North Carolina Department of Archives and History.
NORTH CAROLINA
COUNTY OF HALIFAX
REVISED COUNTY MAINTENANCE MAPS
WHEREAS, the State Highway and Public Works Commission has filed with the Board of Commissioners of the County of HALIFAX a maintenance map designated as HALIFAX COUNTY-FIRST DIVISION showing all public roads maintained directly or indirectly by the state; and
WHEREAS, it appears that any changes as shown on this map are for the best interest of the road system of the said county;
NOW, THEREFORE, the said map and all changes shown thereon are hereby approved and ratified, and said map is hereby adopted as the official road map of said County.
Certificate
The foregoing resolution was duly adopted by the Board of Commissioners of the County of Halifax at a meeting on the 3 day of January 1944, and appears on the minutes of the said Commissioners.
Witness my hand and official seal this the 3 day of Jan. 1944.
Acting Clerk, Board of Commissioners
County of Halifax
Division Engineers Recommendation
Roads to be abandoned
Road No. Length Type
*1A 0.5 unimp.
*2A 0.4 graded
Total 0.9
Added Roads
Road No. Length Width Type
1 0.3 Soil
2 0.2 Graded
Total 0.5
* Added thru error
ROAD AND BRIDGE REPORT
APPROVED
MAY 3 1944
STATE HIGHWAY AND PUBLIC WORKS COMMISSION
LEGEND
PAVED ROAD-HIGH TYPE
BITUMINOUS SURFACED ROAD-B.S.T.
METAL SURFACED ROAD
SOIL SURFACED ROAD
GRADED AND DRAINED ROAD
UNIMPROVED ROAD
PRIMITIVE ROAD
RAILROAD
GRADE SEPARATION
COUNTY SEAT ALSO INCORPORATED CITY
SCHOOL
CHURCH
TRIANGULATION STATION
FOREST SERVICE LOOKOUT STATION
UNITED STATES HIGHWAY
STATE HIGHWAY
NORTH CAROLINA
STATE HIGHWAY AND PUBLIC WORKS COMMISSION
SHEET 1 OF 2
VIRGINIA
NORTHAMPTON COUNTY
WARREN COUNTY
EDGECOMBE COUNTY
NASH COUNTY
MARTIN COUNTY
BERTIE COUNTY
FRANKLIN COUNTY
CALEDONIA STATE PRISON FARM
Roanoke Rapids
Weldon
Thelma
Littleton
Roper Springs
Aurelian Springs
Airlie
Heathsville
Brinkleyville
Hollister
Essex
Ringwood
Glenview
Enfield
Tillery
Spring Hill
Norfleet
Scotland Neck
Dawson X-Roads
Palmyra
Roseneath
Hobgood
Prison Camp
Pierces X-Roads
Days X-Roads
Not on System
Added thru Error
We only maintain 1.2 mi on this road
REVISED

HALIFAX COUNTY

SUPPLEMENT

FIRST DIVISION

SKETCHES

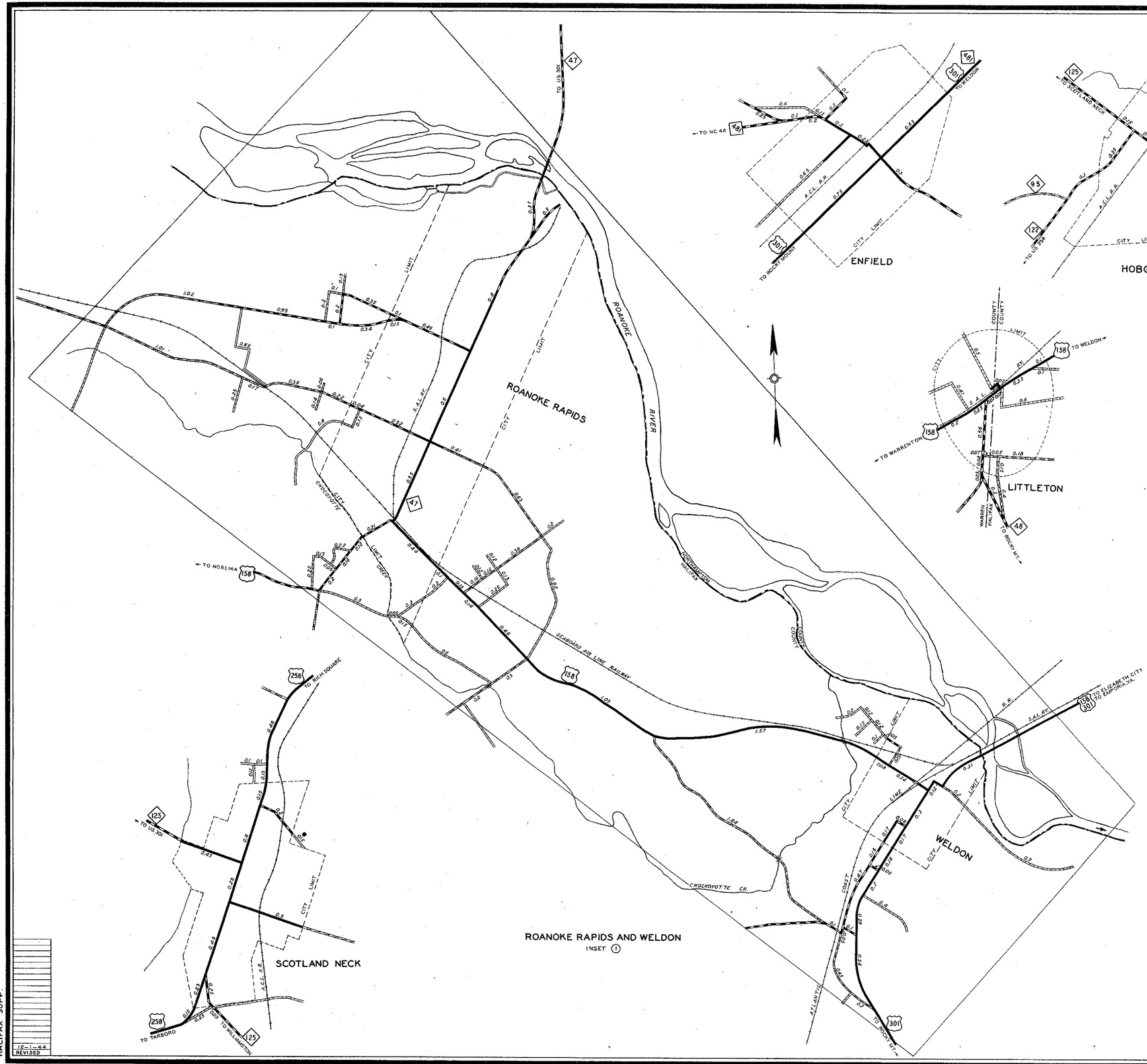

ROANOKE RAPIDS AND WELDON

INSET (1)

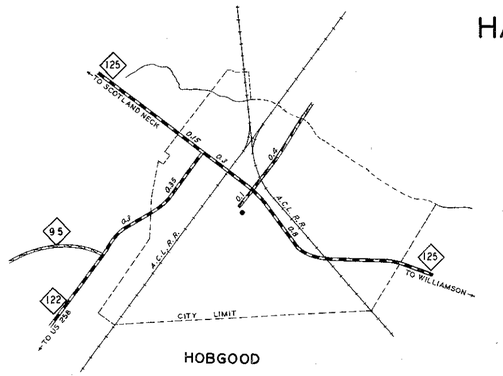

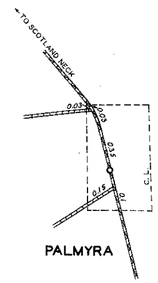

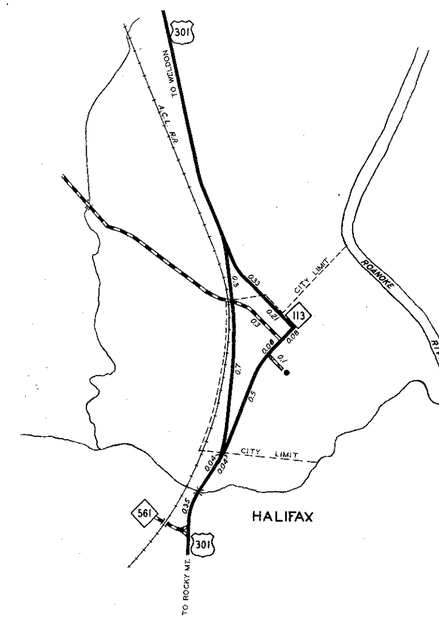

LEGEND

- PAVED ROAD-HIGH TYPE
- BITUMINOUS SURFACED ROAD- B.S.T.
- METAL SURFACED ROAD
- SOIL SURFACED ROAD
- GRADED AND DRAINED ROAD
- UNIMPROVED ROAD
- PRIMITIVE ROAD
- RAILROAD
- GRADE SEPARATION
- COUNTY SEAT ALSO INCORPORATED CITY
- SCHOOL
- CHURCH
- TRIANGULATION STATION
- FOREST SERVICE LOOKOUT STATION
- 64 UNITED STATES HIGHWAY
- 27 STATE HIGHWAY

NORTH CAROLINA
STATE HIGHWAY AND PUBLIC WORKS COMMISSION

1944

HALIFAX SUPP.

12-1-44
REVISED

SHEET 2 OF 2

MATHEWS PRINTING AND LITHOGRAPHING CO.
CHARLESTON, W. VA.

LITHO. IN U.S.A.

HARNETT COUNTY

SIXTH DIVISION

SCALE
MILES
0 1 2 3 4

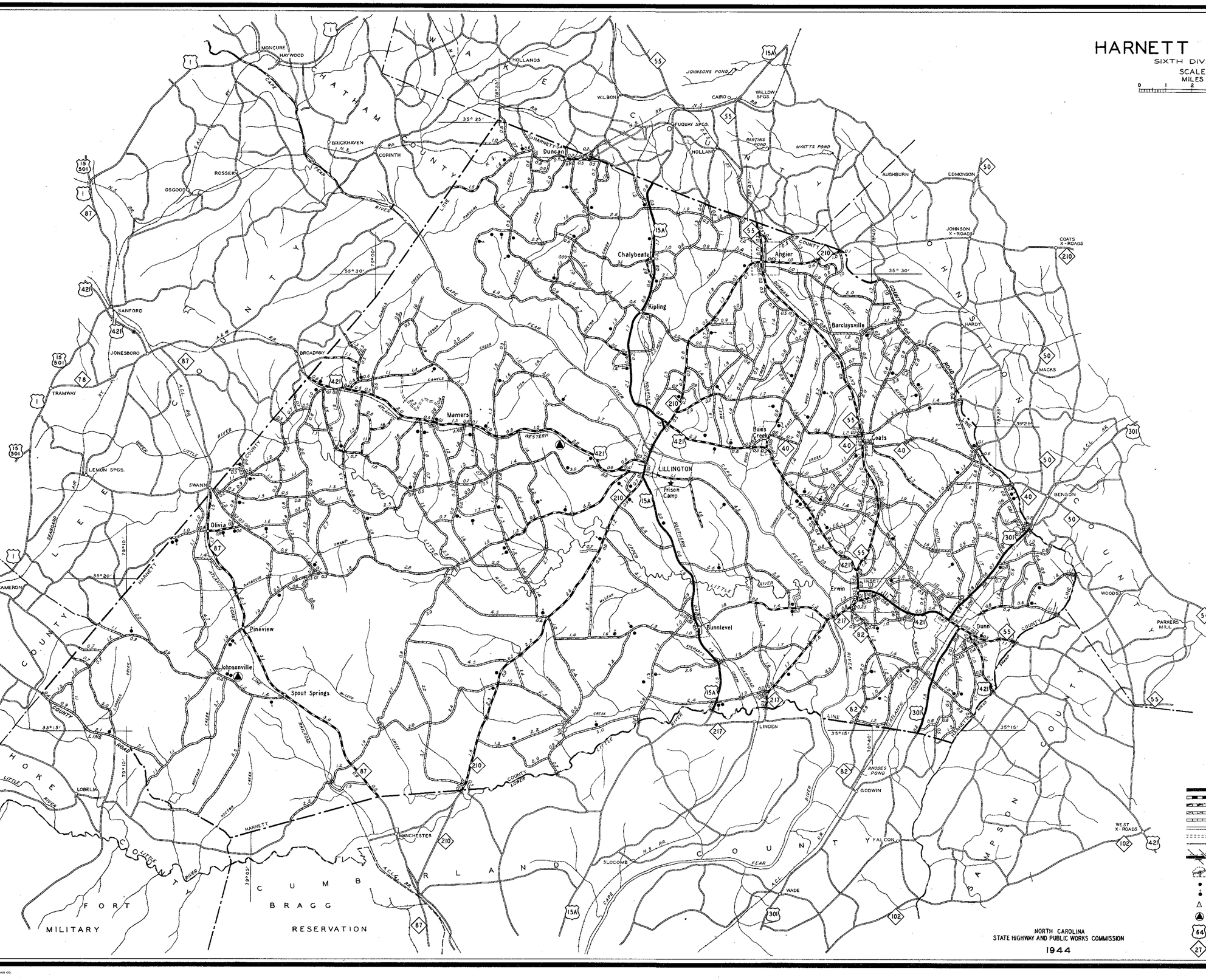

LEGEND

- PAVED ROAD – HIGH TYPE
- BITUMINOUS SURFACED ROAD – B.S.T.
- METAL SURFACED ROAD
- SOIL SURFACED ROAD
- GRADED AND DRAINED ROAD
- UNIMPROVED ROAD
- PRIMITIVE ROAD
- RAILROAD
- GRADE SEPARATION
- COUNTY SEAT ALSO INCORPORATED CITY
- SCHOOL
- CHURCH
- TRIANGULATION STATION
- FOREST SERVICE LOOKOUT STATION
- 64 UNITED STATES HIGHWAY
- 27 STATE HIGHWAY

NORTH CAROLINA
STATE HIGHWAY AND PUBLIC WORKS COMMISSION
1944

SHEET 1 OF 2

12 – 44
REVISED

HARNETT

MATHEWS PRINTING AND LITHOGRAPHING CO.
CHARLESTON, W. VA.

LITHO. IN U.S.A.

HARNETT COUNTY
SUPPLEMENT
SIXTH DIVISION

SKETCHES

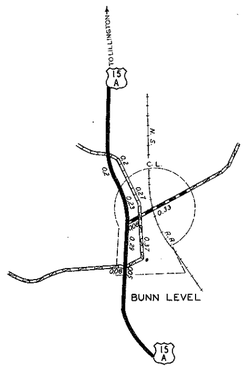

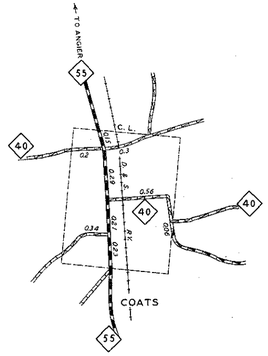

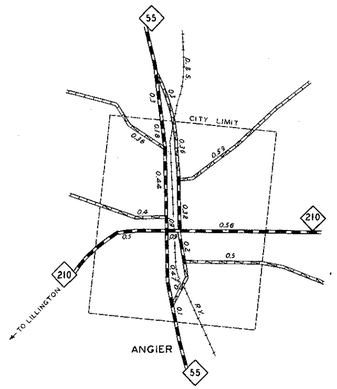

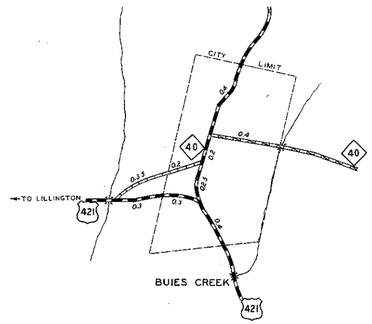

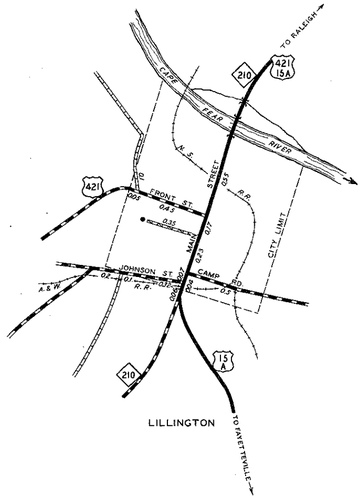

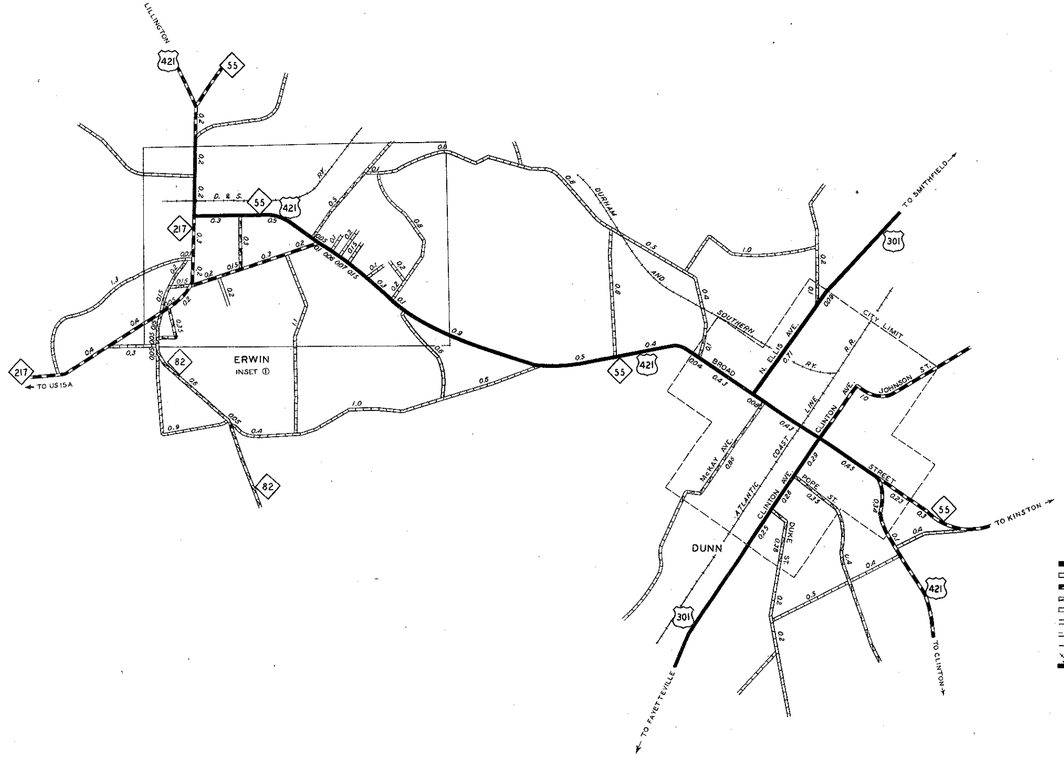

LEGEND

- PAVED ROAD - HIGH TYPE
- BITUMINOUS SURFACED ROAD - B.S.T.
- METAL SURFACED ROAD
- SOIL SURFACED ROAD
- GRADED AND DRAINED ROAD
- UNIMPROVED ROAD
- PRIMITIVE ROAD
- RAILROAD
- GRADE SEPARATION
- COUNTY SEAT ALSO INCORPORATED CITY
- SCHOOL
- CHURCH
- TRIANGULATION STATION
- FOREST SERVICE LOOKOUT STATION
- 64 UNITED STATES HIGHWAY
- 27 STATE HIGHWAY

NORTH CAROLINA
STATE HIGHWAY AND PUBLIC WORKS COMMISSION
1944

SHEET 2 OF 2

HARNETT SUPP.

12-1-44
REVISED

MATHEWS PRINTING AND LITHOGRAPHING CO.
CHARLESTON, W. VA.

LITHO. IN U.S.A.

HAYWOOD COUNTY

TENTH DIVISION

SCALE
MILES
0 1 2 3 4

NORTH CAROLINA
STATE HIGHWAY AND PUBLIC WORKS COMMISSION
1944

12-1-44
REVISED

HAYWOOD

LEGEND

- PAVED ROAD - HIGH TYPE
- BITUMINOUS SURFACED ROAD - B.S.T.
- METAL SURFACED ROAD
- SOIL SURFACED ROAD
- GRADED AND DRAINED ROAD
- UNIMPROVED ROAD
- PRIMITIVE ROAD
- RAILROAD
- GRADE SEPARATION
- (COUNTY SEAT) ALSO INCORPORATED CITY
- SCHOOL
- CHURCH
- TRIANGULATION STATION
- FOREST SERVICE LOOKOUT STATION
- (64) UNITED STATES HIGHWAY
- (27) STATE HIGHWAY

SHEET 1 OF 2

MATHEWS PRINTING AND LITHOGRAPHING CO
CHARLESTON W. VA.

LITHO. IN U.S.A.

HAYWOOD COUNTY

SUPPLEMENT

TENTH DIVISION

SKETCHES

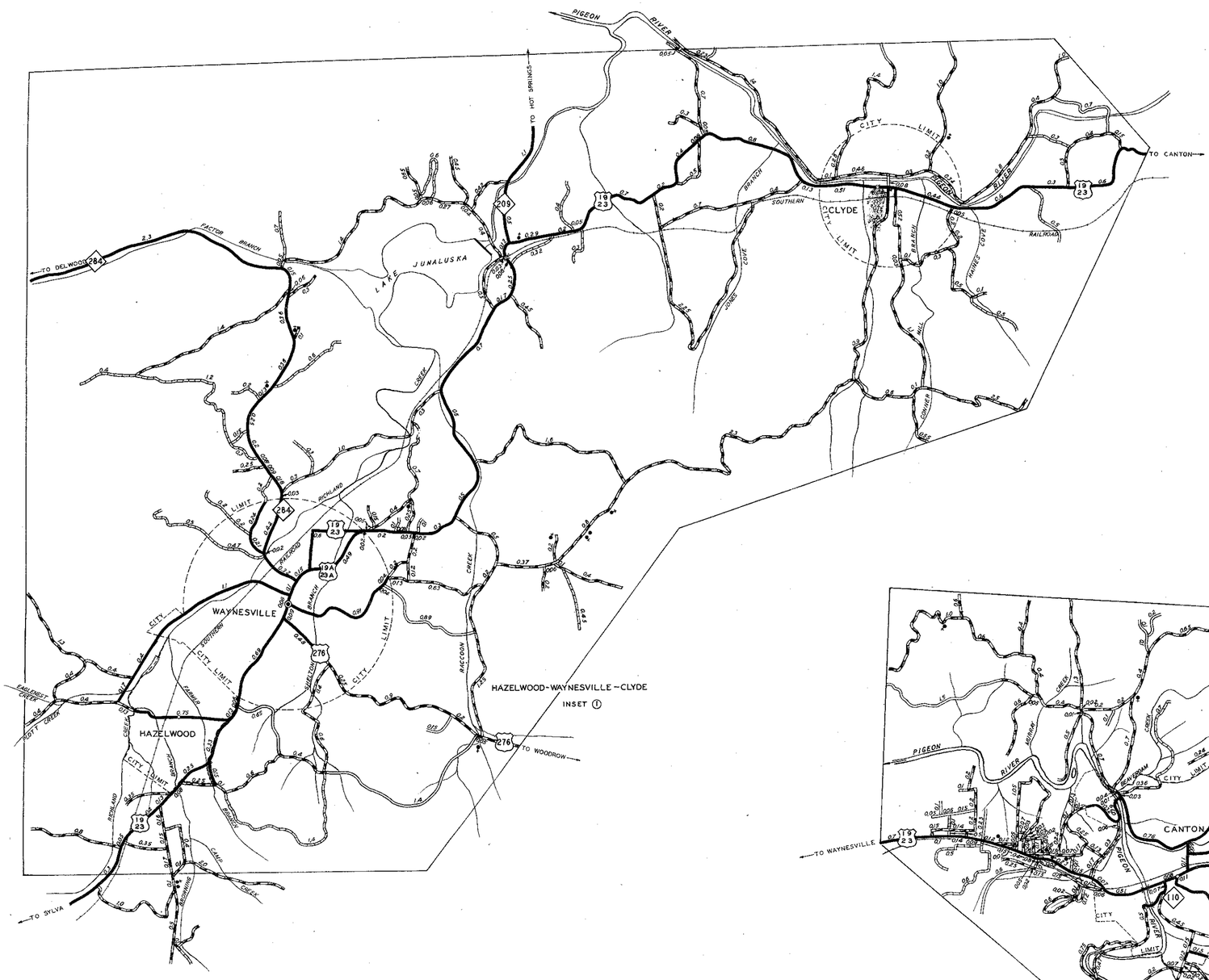

LEGEND

- PAVED ROAD - HIGH TYPE
- BITUMINOUS SURFACED ROAD - B.S.T.
- METAL SURFACED ROAD
- SOIL SURFACED ROAD
- GRADED AND DRAINED ROAD
- UNIMPROVED ROAD
- PRIMITIVE ROAD
- RAILROAD
- GRADE SEPARATION
- COUNTY SEAT ALSO INCORPORATED CITY
- SCHOOL
- CHURCH
- TRIANGULATION STATION
- FOREST SERVICE LOOKOUT STATION
- 64 UNITED STATES HIGHWAY
- 27 STATE HIGHWAY

NORTH CAROLINA
STATE HIGHWAY AND PUBLIC WORKS COMMISSION
1944

HAYWOOD SUPP.

12-1-44
REVISED

SHEET 2 OF 2

MATHEWS PRINTING AND LITHOGRAPHING CO.
CHARLESTON W. VA.

LITHO. IN U.S.A.

HENDERSON COUNTY

TENTH DIVISION

SCALE
MILES
0 1 2 3 4

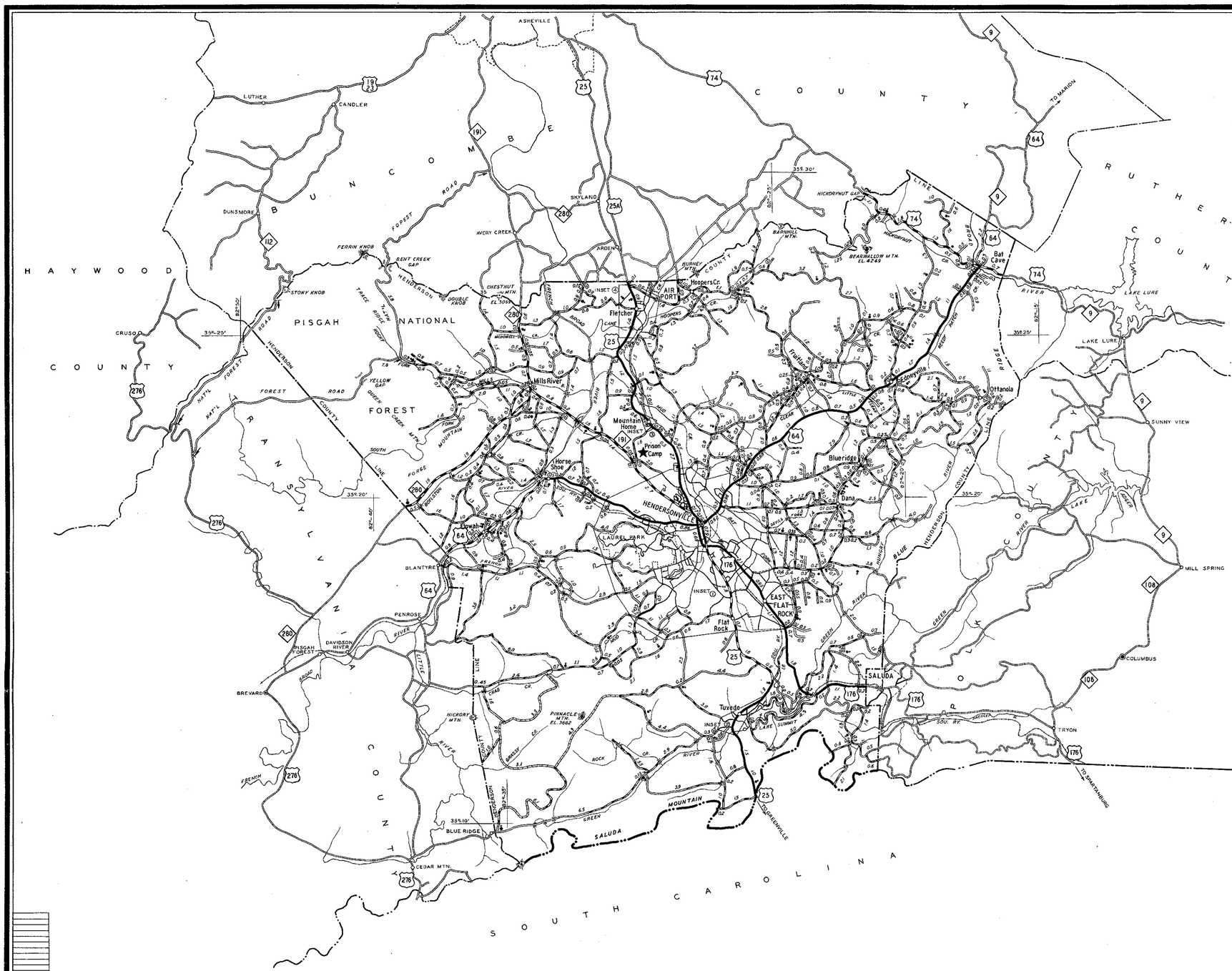

LEGEND

- PAVED ROAD – HIGH TYPE
- BITUMINOUS SURFACED ROAD – B.S.T.
- METAL SURFACED ROAD
- SOIL SURFACED ROAD
- GRADED AND DRAINED ROAD
- UNIMPROVED ROAD
- PRIMITIVE ROAD
- RAILROAD
- GRADE SEPARATION
- COUNTY SEAT ALSO INCORPORATED CITY
- SCHOOL
- CHURCH
- TRIANGULATION STATION
- FOREST SERVICE LOOKOUT STATION
- 64 UNITED STATES HIGHWAY
- 27 STATE HIGHWAY

NORTH CAROLINA
STATE HIGHWAY AND PUBLIC WORKS COMMISSION
1944

HENDERSON
12-1-44
REVISED

MATHEWS PRINTING AND LITHOGRAPHING CO
CHARLESTON W. VA.

SHEET 1 OF 2

LITHO. IN U.S.A.

HENDERSON COUNTY

SUPPLEMENT

TENTH DIVISION

SKETCHES

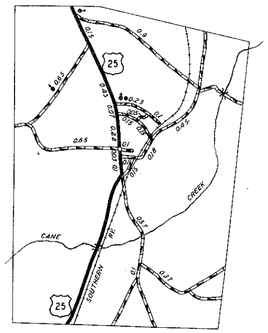

FLETCHER
INSET ④

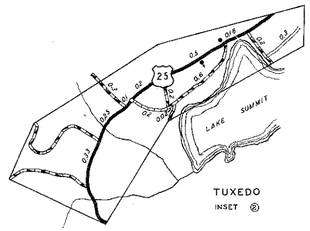

TUXEDO
INSET ②

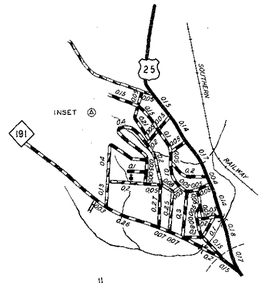

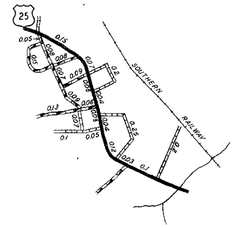

MOUNTAIN HOME INSET ⑤

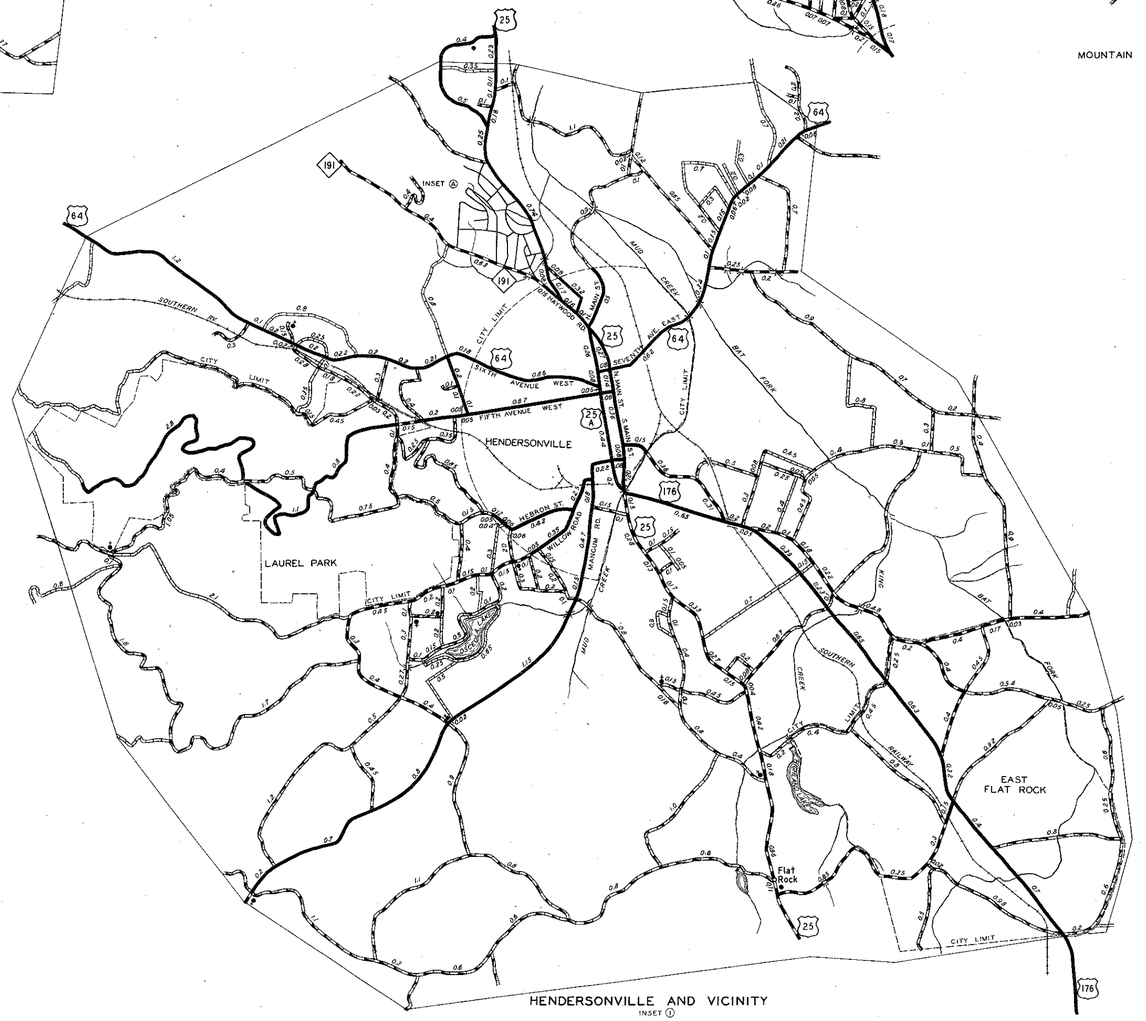

HENDERSONVILLE AND VICINITY
INSET ①

LEGEND

- PAVED ROAD – HIGH TYPE
- BITUMINOUS SURFACED ROAD – B.S.T.
- METAL SURFACED ROAD
- SOIL SURFACED ROAD
- GRADED AND DRAINED ROAD
- UNIMPROVED ROAD
- PRIMITIVE ROAD
- RAILROAD
- GRADE SEPARATION
- COUNTY SEAT ALSO INCORPORATED CITY
- SCHOOL
- CHURCH
- TRIANGULATION STATION
- FOREST SERVICE LOOKOUT STATION
- 64 UNITED STATES HIGHWAY
- 27 STATE HIGHWAY

NORTH CAROLINA
STATE HIGHWAY AND PUBLIC WORKS COMMISSION
1944

SHEET 2 OF 2

HENDERSON SUPP.

12-1-44
REVISED

MATHEWS PRINTING AND LITHOGRAPHING CO.
CHARLESTON, W. VA.

LITHO. IN U.S.A.

HERTFORD COUNTY

FIRST DIVISION

SCALE
MILES

0 1 2 3 4

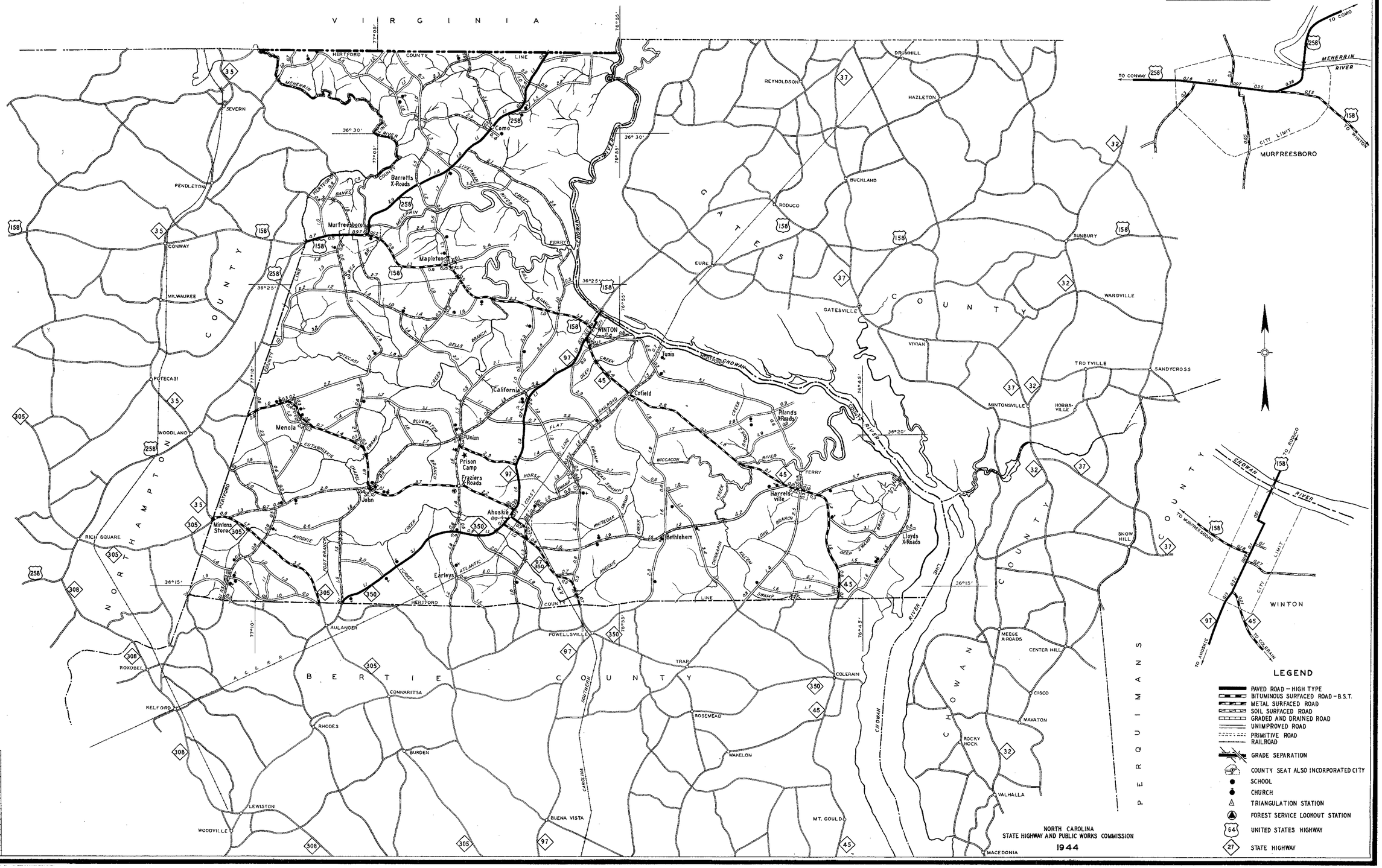

LEGEND

- PAVED ROAD – HIGH TYPE
- BITUMINOUS SURFACED ROAD – B.S.T.
- METAL SURFACED ROAD
- SOIL SURFACED ROAD
- GRADED AND DRAINED ROAD
- UNIMPROVED ROAD
- PRIMITIVE ROAD
- RAILROAD
- GRADE SEPARATION
- COUNTY SEAT ALSO INCORPORATED CITY
- SCHOOL
- CHURCH
- TRIANGULATION STATION
- FOREST SERVICE LOOKOUT STATION
- 64 UNITED STATES HIGHWAY
- 27 STATE HIGHWAY

NORTH CAROLINA
STATE HIGHWAY AND PUBLIC WORKS COMMISSION
1944

HERTFORD

12-1-44
REVISED

MATHEWS PRINTING AND LITHOGRAPHING CO
CHARLESTON, W. VA.

LITHO. IN U.S.A.

HOKE COUNTY

SIXTH DIVISION

SCALE
MILES
0 1 2 3 4





LEGEND

- PAVED ROAD – HIGH TYPE
- BITUMINOUS SURFACED ROAD – B.S.T.
- METAL SURFACED ROAD
- SOIL SURFACED ROAD
- GRADED AND DRAINED ROAD
- UNIMPROVED ROAD
- PRIMITIVE ROAD
- RAILROAD
- GRADE SEPARATION
- COUNTY SEAT ALSO INCORPORATED CITY
- SCHOOL
- CHURCH
- TRIANGULATION STATION
- FOREST SERVICE LOOKOUT STATION
- 64 UNITED STATES HIGHWAY
- 27 STATE HIGHWAY

NORTH CAROLINA
STATE HIGHWAY AND PUBLIC WORKS COMMISSION
1944

HOKE

12-44
REVISED

MATHEWS PRINTING AND LITHOGRAPHING CO.
CHARLESTON, W. VA.

LITHO. IN U.S.A.

HYDE COUNTY

SECOND DIVISION

SCALE MILES

0 1 2 3 4

WASHINGTON COUNTY

TYRRELL COUNTY

DARE COUNTY

BEAUFORT COUNTY

PAMLICO COUNTY

HYDE COUNTY

PUNGO LAKE

ALLIGATOR LAKE

LAKE MATTAMUSKEET WILD LIFE REFUGE

PUNGO RIVER

ALLIGATOR RIVER

ALLIGATOR RIVER CANAL

INLAND WATERWAY

NEW LAKE FORK

SWANQUARTER BAY

PAMLICO SOUND

ATLANTIC OCEAN

PAMLICO RIVER

MIGRATORY WATERFOWL REFUGE

GREAT ISLAND

OCRACOKE ISLAND

STUMPY POINT

KILKENNY LANDING

PANTEGO

LEECHVILLE

Ponzer

BELHAVEN

SIDNEY & R ROADS

WINSTEADVILLE

PAMLICO BEACH

Scranton

Sladesville

Oakleyville

Germantown

Bulah

SWANQUARTER

Fairfield

Hydeland

New Holland

Engelhard

Amity

Middletown

Lake Landing

Nebraska

Mt. Pleasant

ENGELHARD

Ocracoke

INSET ① FAIRFIELD

INSET ② SWANQUARTER

INSET SWANQUARTER

TOLL FERRY TO HATTERAS

TOLL FERRY TO ATLANTIC

OCRACOKE INLET

CARTERET COUNTY

DARE COUNTY

LEGEND

- PAVED ROAD - HIGH TYPE
- BITUMINOUS SURFACED ROAD - B.S.T.
- METAL SURFACED ROAD
- SOIL SURFACED ROAD
- GRADED AND DRAINED ROAD
- UNIMPROVED ROAD
- PRIMITIVE ROAD
- RAILROAD
- GRADE SEPARATION
- COUNTY SEAT ALSO INCORPORATED CITY
- SCHOOL
- CHURCH
- TRIANGULATION STATION
- FOREST SERVICE LOOKOUT STATION
- 64 UNITED STATES HIGHWAY
- 27 STATE HIGHWAY

NORTH CAROLINA
STATE HIGHWAY AND PUBLIC WORKS COMMISSION
1944

12-1-44
REVISED

MATHEWS PRINTING AND LITHOGRAPHING CO
CHARLESTON W. VA.

LITHO. IN U.S.A.

IREDELL COUNTY

NINTH DIVISION

SCALE MILES

0 1 2 3 4

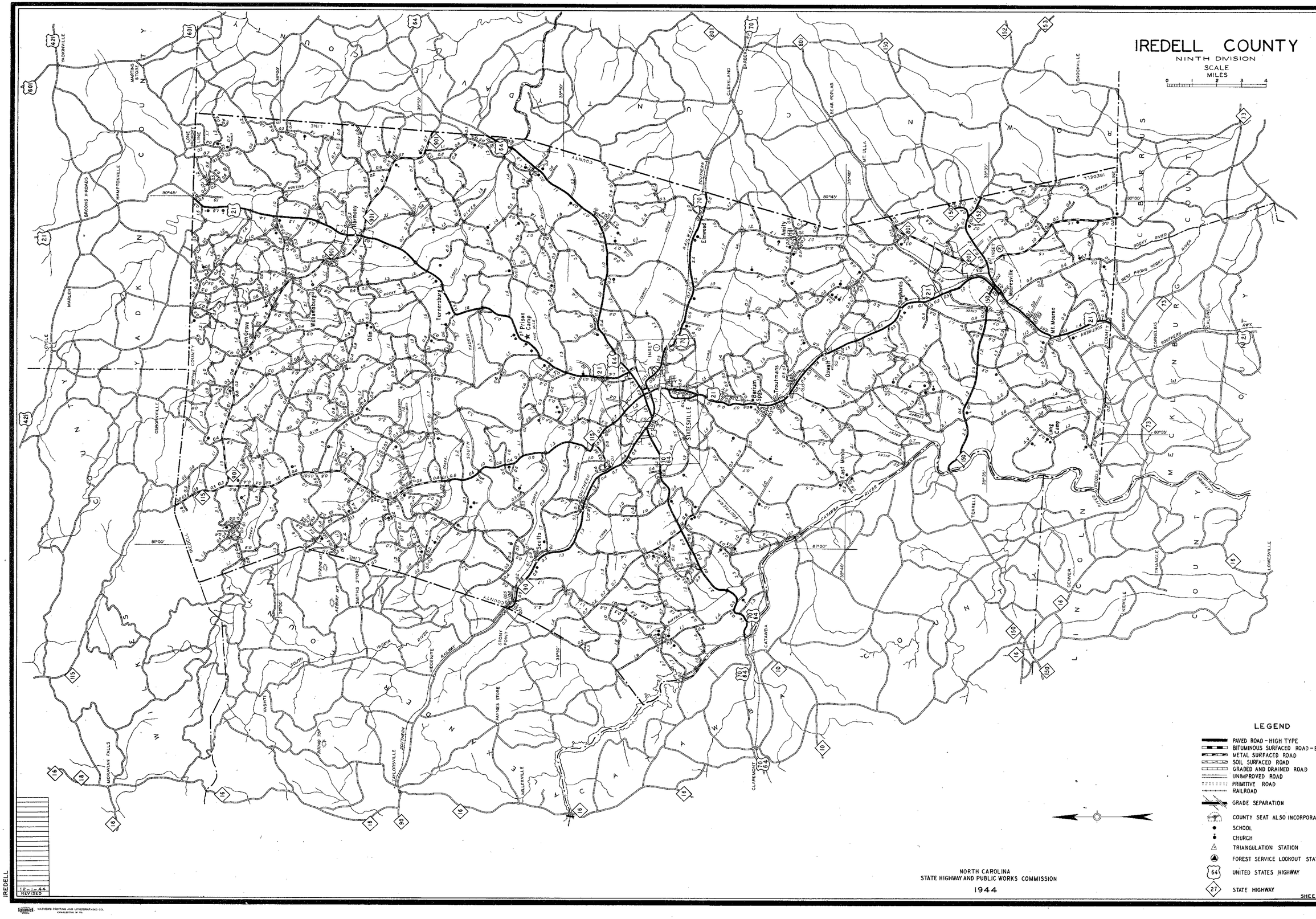

IREDELL COUNTY
SUPPLEMENT
NINTH DIVISION

SKETCHES

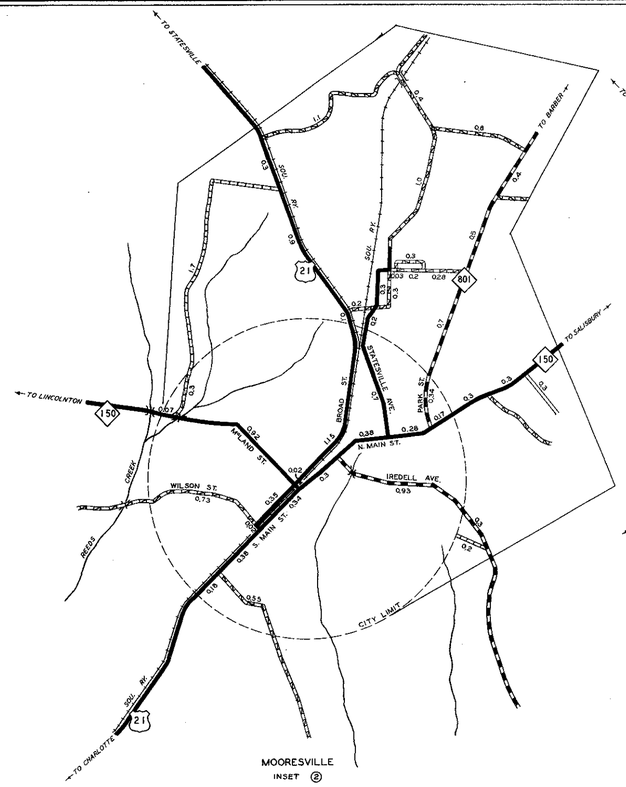

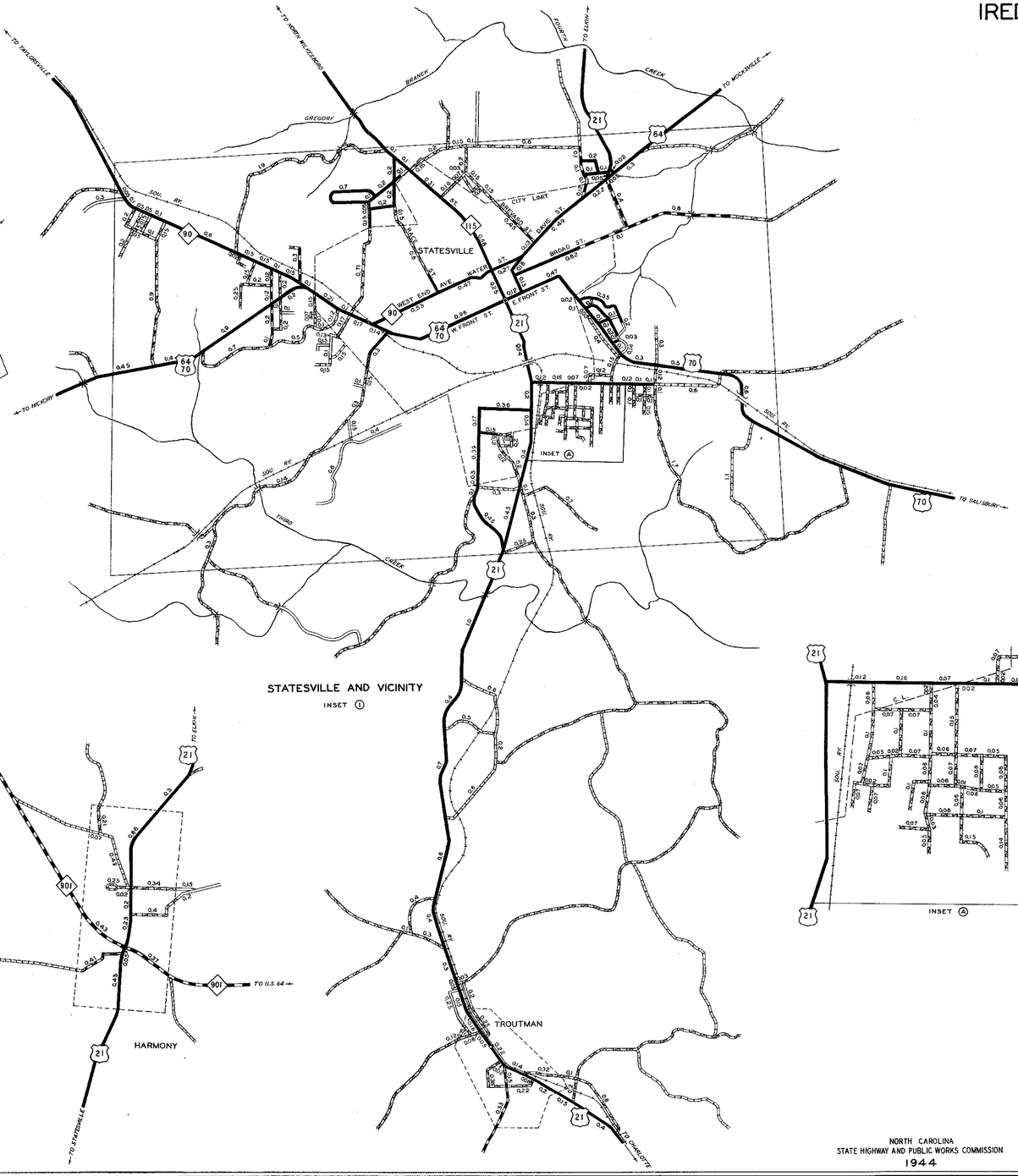

LEGEND

- PAVED ROAD – HIGH TYPE
- BITUMINOUS SURFACED ROAD – B.S.T.
- METAL SURFACED ROAD
- SOIL SURFACED ROAD
- GRADED AND DRAINED ROAD
- UNIMPROVED ROAD
- PRIMITIVE ROAD
- RAILROAD
- GRADE SEPARATION
- COUNTY SEAT ALSO INCORPORATED CITY
- SCHOOL
- CHURCH
- TRIANGULATION STATION
- FOREST SERVICE LOOKOUT STATION
- UNITED STATES HIGHWAY
- STATE HIGHWAY

NORTH CAROLINA
STATE HIGHWAY AND PUBLIC WORKS COMMISSION
1944

SHEET 2 OF 2

IREDELL SUPP.
12-1-44
REVISED

MATHEWS PRINTING AND LITHOGRAPHING CO.
CHARLESTON, W. VA.

JACKSON COUNTY

TENTH DIVISION

SCALE
MILES
0 1 2 3 4

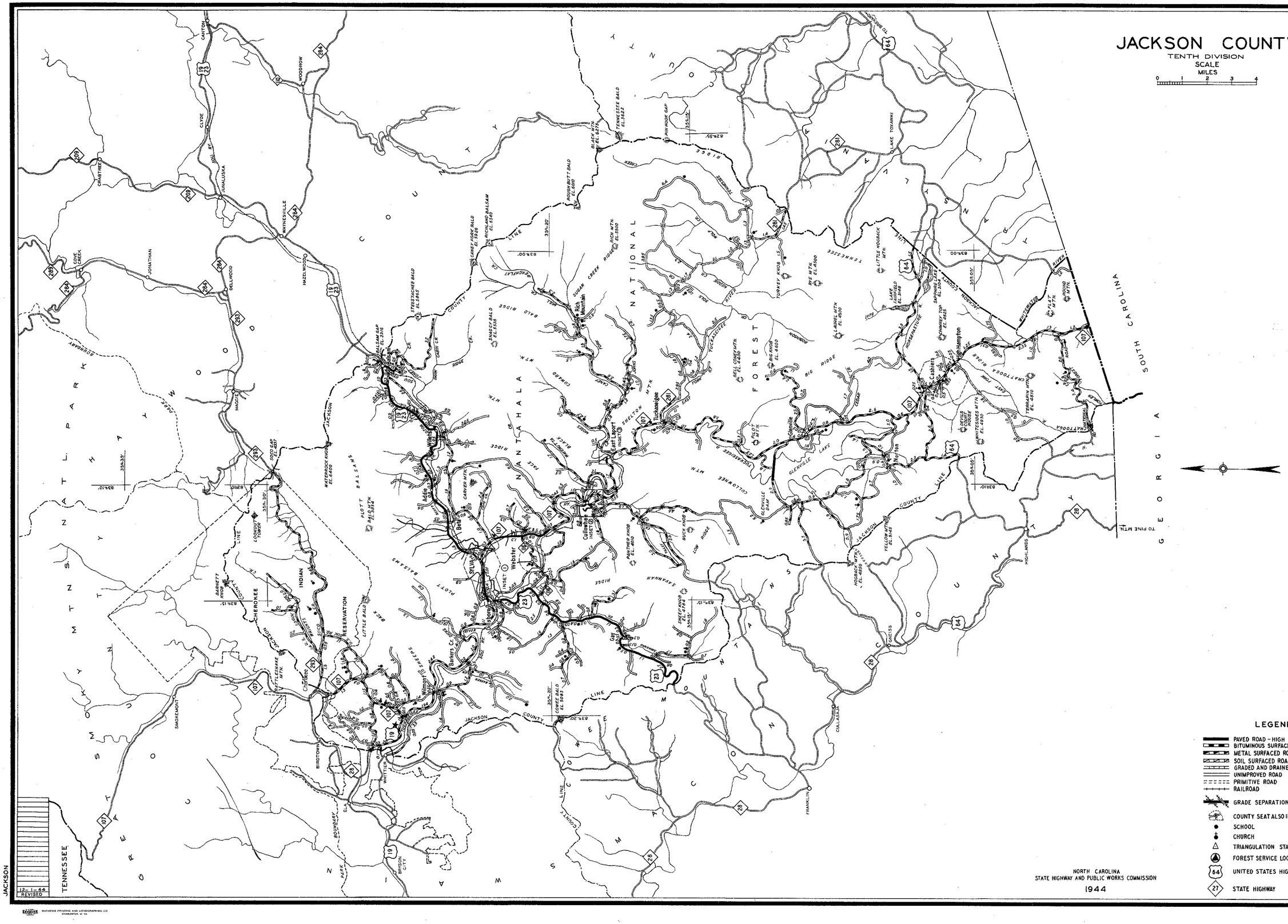

LEGEND

- PAVED ROAD - HIGH TYPE
- BITUMINOUS SURFACED ROAD - B.S.T.
- METAL SURFACED ROAD
- SOIL SURFACED ROAD
- GRADED AND DRAINED ROAD
- UNIMPROVED ROAD
- PRIMITIVE ROAD
- RAILROAD
- GRADE SEPARATION
- COUNTY SEAT ALSO INCORPORATED CITY
- SCHOOL
- CHURCH
- TRIANGULATION STATION
- FOREST SERVICE LOOKOUT STATION
- 64 UNITED STATES HIGHWAY
- 27 STATE HIGHWAY

NORTH CAROLINA
STATE HIGHWAY AND PUBLIC WORKS COMMISSION
1944

SHEET 1 OF 2

JACKSON

12-1-44
REVISED

MATHEWS PRINTING AND LITHOGRAPHING CO
CHARLESTON, W. VA.

LITHO. IN U.S.A.

JACKSON COUNTY
SUPPLEMENT
TENTH DIVISION

SKETCHES



DILLSBORO, SYLVA AND WEBSTER
INSET ①

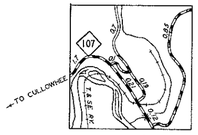

INSET 3
EAST LAPORT

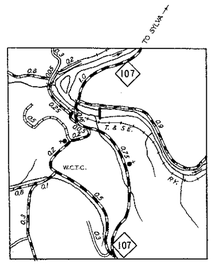

INSET 2
CULLOWHEE

LEGEND

- PAVED ROAD - HIGH TYPE
- BITUMINOUS SURFACED ROAD - B.S.T.
- METAL SURFACED ROAD
- SOIL SURFACED ROAD
- GRADED AND DRAINED ROAD
- UNIMPROVED ROAD
- PRIMITIVE ROAD
- RAILROAD
- GRADE SEPARATION
- COUNTY SEAT ALSO INCORPORATED CITY
- SCHOOL
- CHURCH
- TRIANGULATION STATION
- FOREST SERVICE LOOKOUT STATION
- UNITED STATES HIGHWAY
- STATE HIGHWAY

NORTH CAROLINA
STATE HIGHWAY AND PUBLIC WORKS COMMISSION
1944

JACKSON SUPP.
12-1-44
REVISED

SHEET 2 OF 2

MATHEWS PRINTING AND LITHOGRAPHING CO.
WASHINGTON, N. C.

LITHO. IN U.S.A.

JOHNSTON COUNTY

FOURTH DIVISION

SCALE
MILES
0 1 2 3 4

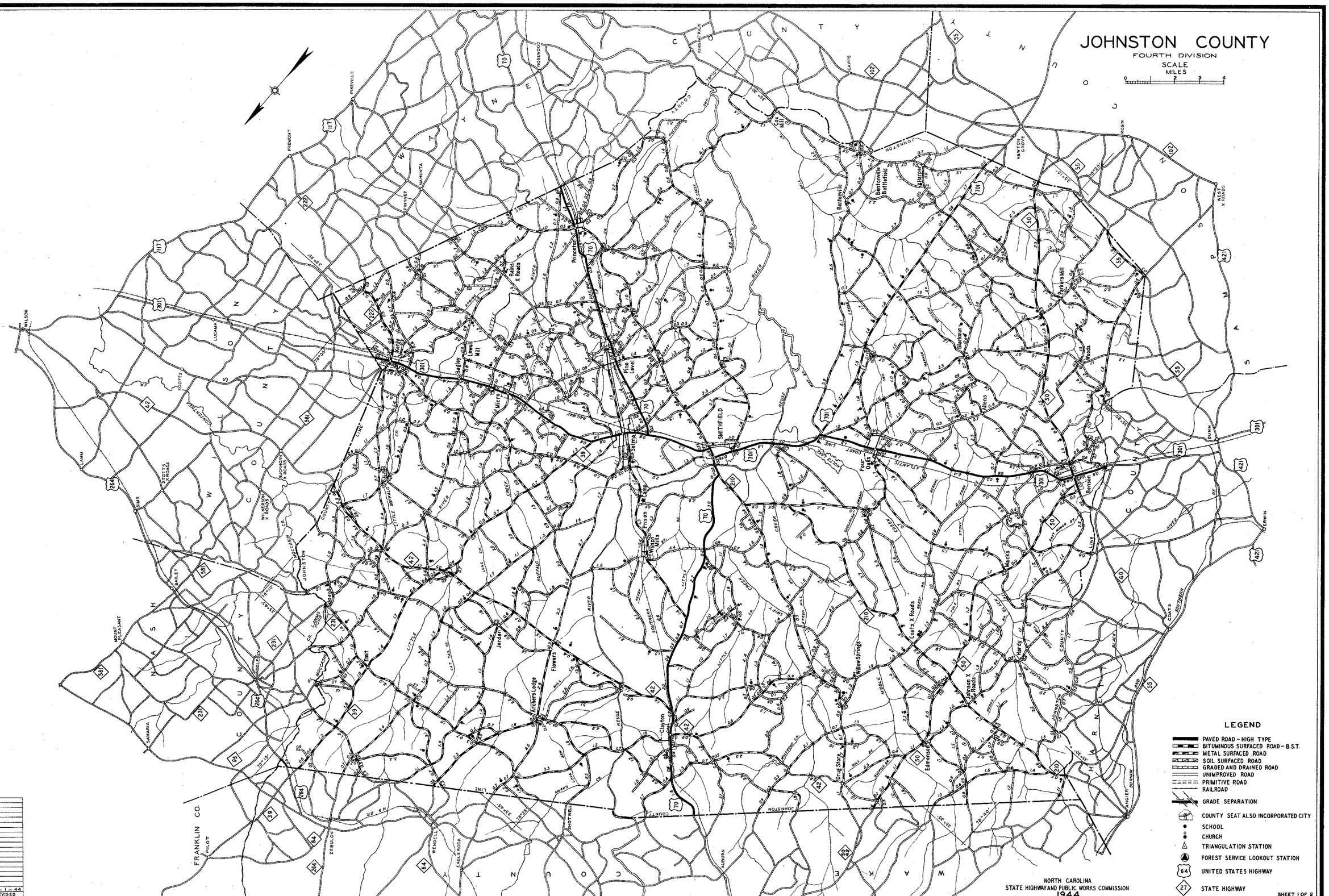

LEGEND

- PAVED ROAD – HIGH TYPE
- BITUMINOUS SURFACED ROAD – B.S.T.
- METAL SURFACED ROAD
- SOIL SURFACED ROAD
- GRADED AND DRAINED ROAD
- UNIMPROVED ROAD
- PRIMITIVE ROAD
- RAILROAD
- GRADE SEPARATION
- COUNTY SEAT ALSO INCORPORATED CITY
- SCHOOL
- CHURCH
- TRIANGULATION STATION
- FOREST SERVICE LOOKOUT STATION
- 64 UNITED STATES HIGHWAY
- 27 STATE HIGHWAY

NORTH CAROLINA
STATE HIGHWAY AND PUBLIC WORKS COMMISSION
1944

SHEET 1 OF 2

JOHNSTON

12 – 1 – 44
REVISED

NATIONAL PRINTING AND LITHOGRAPHING CO
CHARLESTON, W. VA.

LITHO. IN U.S.A.

JOHNSTON COUNTY
SUPPLEMENT
FOURTH DIVISION

SKETCHES

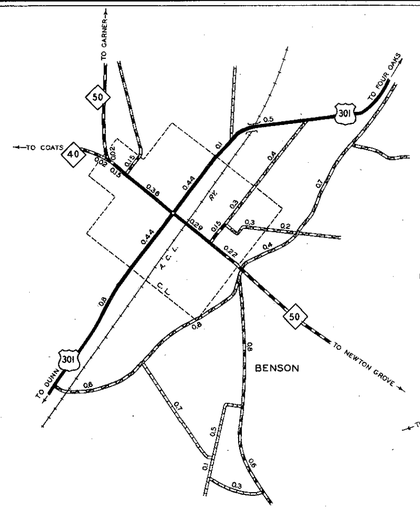

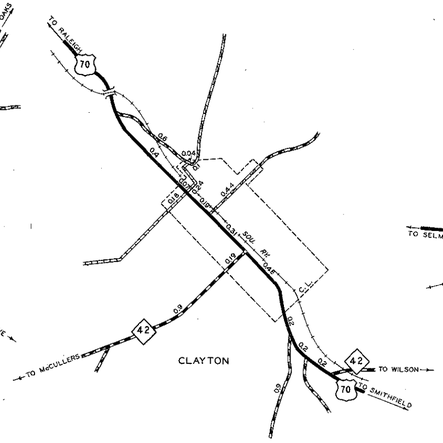

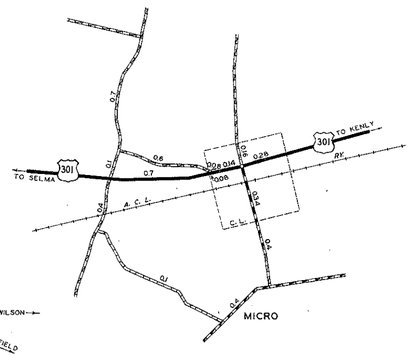

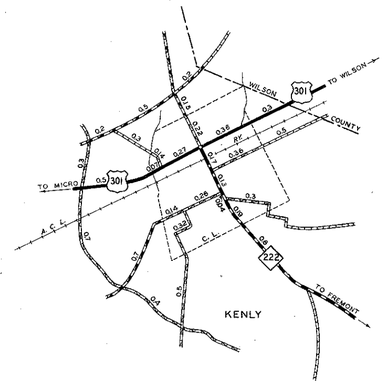

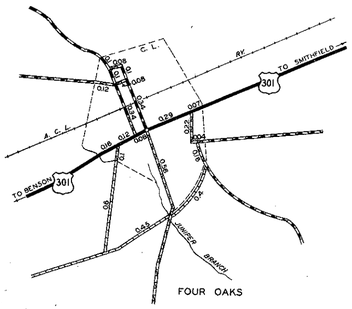

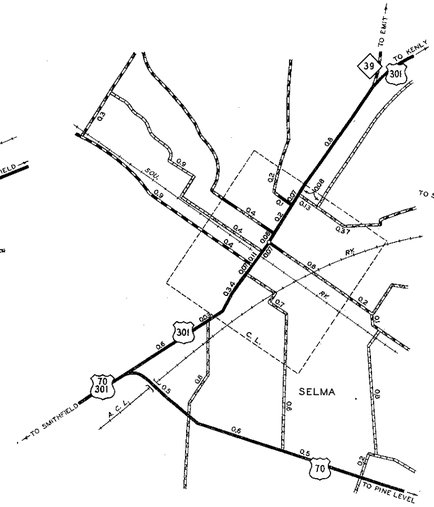

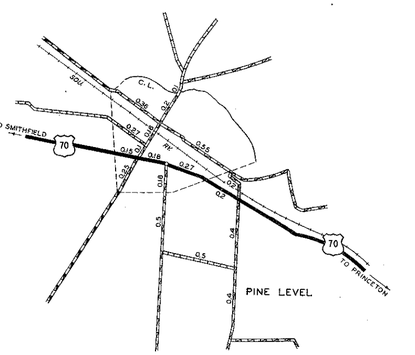

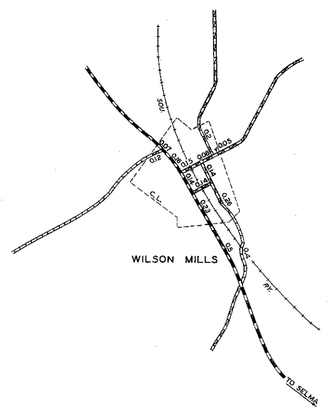

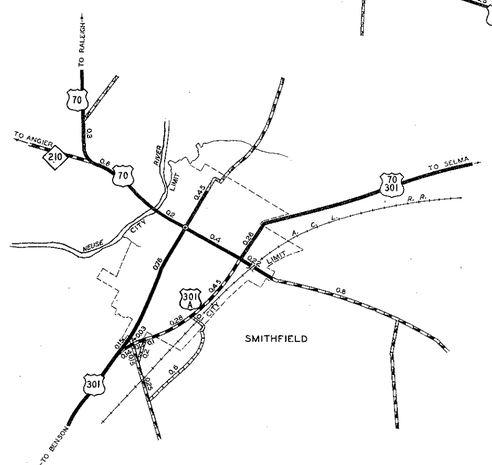

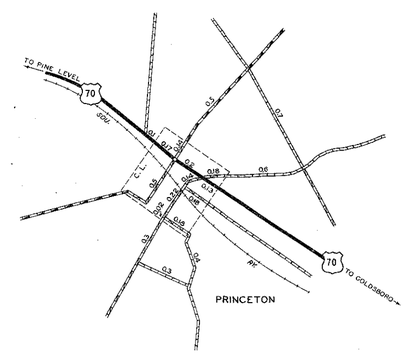



LEGEND

- PAVED ROAD – HIGH TYPE
- BITUMINOUS SURFACED ROAD – B.S.T.
- METAL SURFACED ROAD
- SOIL SURFACED ROAD
- GRADED AND DRAINED ROAD
- UNIMPROVED ROAD
- PRIMITIVE ROAD
- RAILROAD
- GRADE SEPARATION
- COUNTY SEAT ALSO INCORPORATED CITY
- SCHOOL
- CHURCH
- TRIANGULATION STATION
- FOREST SERVICE LOOKOUT STATION
- 64 UNITED STATES HIGHWAY
- 27 STATE HIGHWAY

NORTH CAROLINA
STATE HIGHWAY AND PUBLIC WORKS COMMISSION
1944

SHEET 2 OF 2

JOHNSTON SUPP.

12-1-44
REVISED

MATHEWS PRINTING AND LITHOGRAPHING CO.
CHARLESTON, W. VA.

LITHO. IN U.S.A.

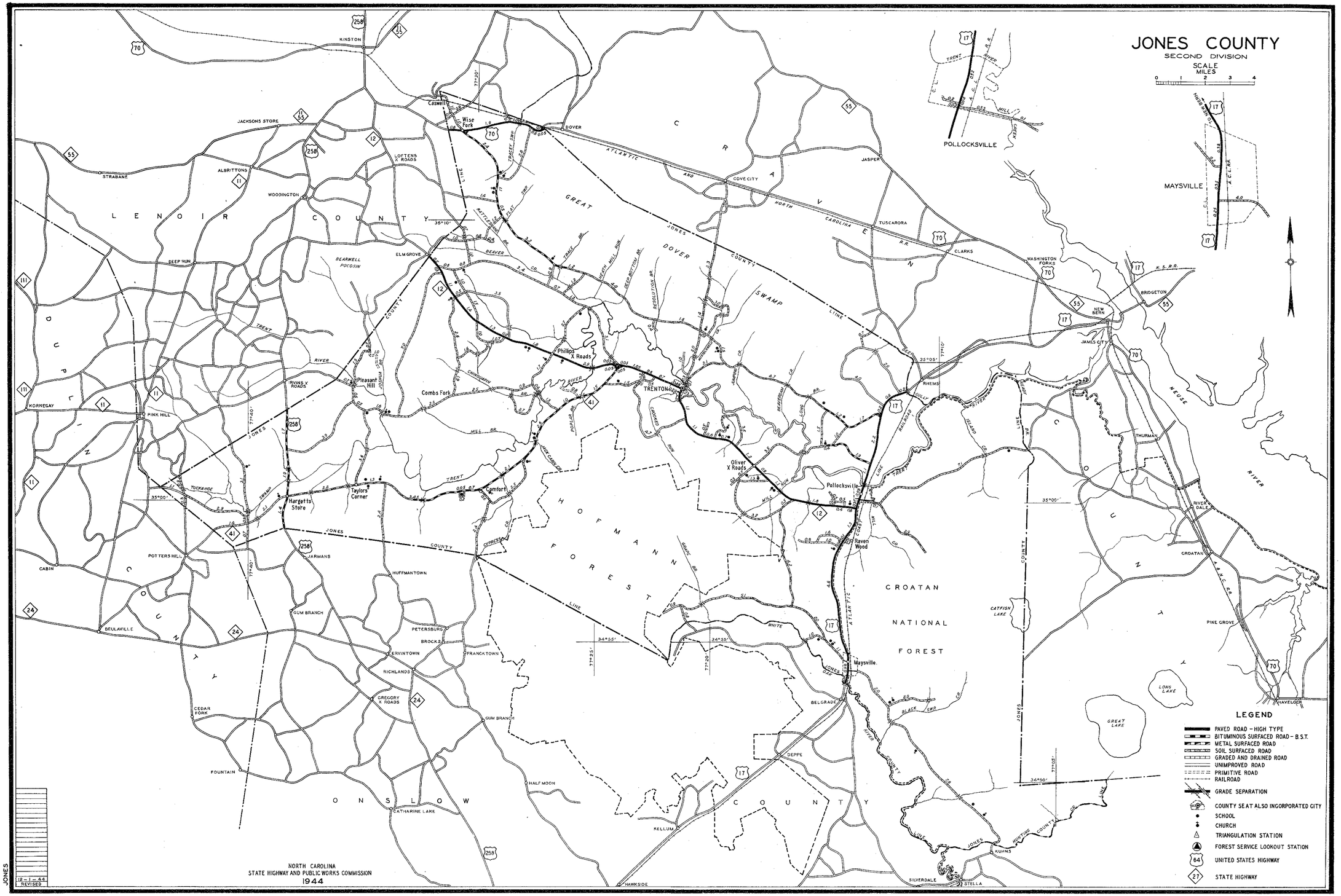
JONES COUNTY
SECOND DIVISION
SCALE
MILES
0 1 2 3 4
POLLOCKSVILLE
MAYSVILLE
LENOIR COUNTY
CRAVEN COUNTY
DUPLIN COUNTY
ONSLOW COUNTY
HOFMANN FOREST
CROATAN NATIONAL FOREST
GREAT DOVER SWAMP
BEARWELL POCOSIN
CATFISH LAKE
LONG LAKE
GREAT LAKE
NEUSE RIVER
TRENT RIVER
KINSTON
Caswell
Wise Fork
DOVER
JACKSONS STORE
STRABANE
ALBRITTONS
WOODINGTON
LOFTENS X ROADS
ELM GROVE
DEEP RUN
COVE CITY
JASPER
TUSCARORA
CLARKS
WASHINGTON FORKS
BRIDGETON
NEW BERN
JAMES CITY
RHEMS
THURMAN
RIVER DALE
CROATAN
PINE GROVE
HAVELOCK
Phillips X Roads
TRENTON
Combs Fork
Pleasant Hill
IRVINS X ROADS
KORNEGAY
PINK HILL
Oliver X Roads
Pollocksville
Raven Wood
Maysville
Hargetts Store
Taylors Corner
Comfort
POTTERS HILL
CABIN
JARMANS
HUFFMANTOWN
GUM BRANCH
BEULAVILLE
PETERSBURG
BROCKS
ERVINTOWN
FRANCKTOWN
RICHLANDS
GREGORY X ROADS
CEDAR FORK
FOUNTAIN
CATHARINE LAKE
HALF MOON
KELLUM
HAWKSIDE
BELGRADE
DEPPE
KUHNS
SILVERDALE
STELLA
LEGEND
PAVED ROAD - HIGH TYPE
BITUMINOUS SURFACED ROAD - B.S.T.
METAL SURFACED ROAD
SOIL SURFACED ROAD
GRADED AND DRAINED ROAD
UNIMPROVED ROAD
PRIMITIVE ROAD
RAILROAD
GRADE SEPARATION
COUNTY SEAT ALSO INCORPORATED CITY
SCHOOL
CHURCH
TRIANGULATION STATION
FOREST SERVICE LOOKOUT STATION
UNITED STATES HIGHWAY
STATE HIGHWAY
NORTH CAROLINA
STATE HIGHWAY AND PUBLIC WORKS COMMISSION
1944
12-1-44
REVISED
JONES

LEE COUNTY

SIXTH DIVISION

SCALE
MILES
0 1 2 3 4

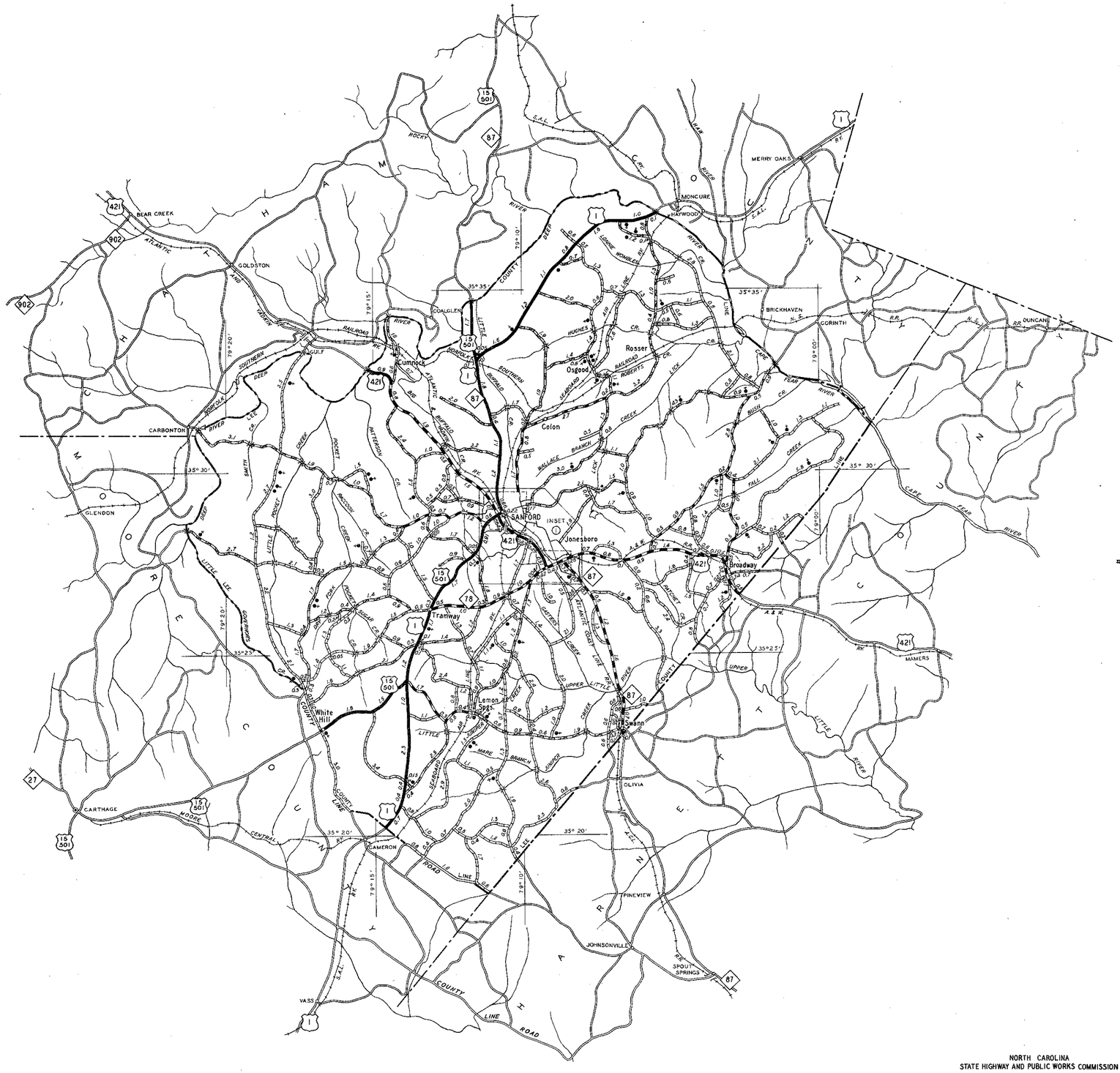

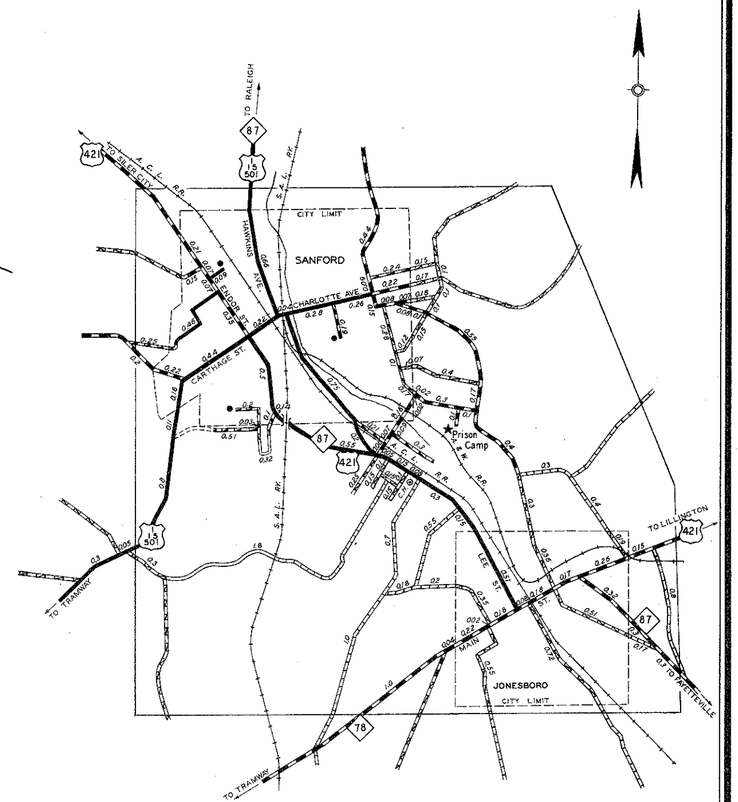

SANFORD AND JONESBORO
INSET ①

LEGEND

- PAVED ROAD – HIGH TYPE
- BITUMINOUS SURFACED ROAD – B.S.T.
- METAL SURFACED ROAD
- SOIL SURFACED ROAD
- GRADED AND DRAINED ROAD
- UNIMPROVED ROAD
- PRIMITIVE ROAD
- RAILROAD
- GRADE SEPARATION
- COUNTY SEAT ALSO INCORPORATED CITY
- SCHOOL
- CHURCH
- TRIANGULATION STATION
- FOREST SERVICE LOOKOUT STATION
- 64 UNITED STATES HIGHWAY
- 27 STATE HIGHWAY

NORTH CAROLINA
STATE HIGHWAY AND PUBLIC WORKS COMMISSION
1944

LEE

12 – 44
REVISED

MATHEWS PRINTING AND LITHOGRAPHING CO.
CHARLESTON, W. VA.

LITHO. IN U.S.A.

LENOIR COUNTY

SECOND DIVISION

SCALE MILES

0 1 2 3 4

GREENE COUNTY

JONES COUNTY

WAYNE COUNTY

DUPLIN COUNTY

ONSLOW COUNTY

CRAVEN COUNTY

PITT COUNTY

GOLDSBORO

SAULSTON

LANGSTON

HOOD SWAMP

NEUSOM

BEST

SNOW HILL

HOOKERTON

SCUFFLETON

AYDEN

HANRAHANS

GRIFTON

ST JOHN

QUINERLY

ARBA

JASON

BROWNTOWN X ROADS

Hugo

TENOIR

Institute

COURT

Dawson

Newborn X Roads

AIR PORT

Grainger

La Grange

SUTTONS MILL POND

Mays Store

Falling Creek

KINSTON

CASWELL TRAINING SCHOOL

INSET 1

Prison Camp

KELLYS POND

WISE FORK

Jacksons Store

Sandy Bottom

Albrittons

Strabane

Liddell

Loftins X Roads

Woodington

Deep Run

Elm Grove

BEARWELL POCOSIN

HOLTS

SCOTTS STORE

KORNEGAY

Pink Hill

Irvings X Road

PLEASANT HILL

PHILLIPS X ROADS

TRENTON

COMBS FORK

HARGETTS STORE

TAYLORS CORNER

COMFORT

SARECTA

POTTERS HILL

SEVEN SPRINGS

CASWELL TRAINING SCHOOL

INSET 1

TO GOLDSBORO

TO SNOW HILL

TO GRIFTON

TO DEEP RUN

TO KORNEGAY

TO KINSTON

LA GRANGE

KINSTON

PINK HILL

DEEP RUN

LEGEND

- PAVED ROAD – HIGH TYPE
- BITUMINOUS SURFACED ROAD – B. S. T.
- METAL SURFACED ROAD
- SOIL SURFACED ROAD
- GRADED AND DRAINED ROAD
- UNIMPROVED ROAD
- PRIMITIVE ROAD
- RAILROAD
- GRADE SEPARATION
- COUNTY SEAT ALSO INCORPORATED CITY
- SCHOOL
- CHURCH
- TRIANGULATION STATION
- FOREST SERVICE LOOKOUT STATION
- UNITED STATES HIGHWAY
- STATE HIGHWAY

NORTH CAROLINA
STATE HIGHWAY AND PUBLIC WORKS COMMISSION
1944

LENOIR

12 – 1 – 44
REVISED

MATHEWS PRINTING AND LITHOGRAPHING CO. CHARLESTON, W. VA.

LITHO. IN U.S.A.

LINCOLN COUNTY

NINTH DIVISION

SCALE MILES 0 1 2 3 4

CROUSE

IRON STATION

LINCOLNTON

BURKE COUNTY

CATAWBA COUNTY

CLEVELAND COUNTY

GASTON COUNTY

IREDELL COUNTY

MECKLENBURG COUNTY

TO MORGANTON

TO HICKORY

TO CONOVER

TO NEWTON

TO CATAWBA

TO STATESVILLE

TO SALISBURY

TO SHELBY

TO BESSEMER CITY

TO GASTONIA

TO CHARLOTTE

PLEASANT GROVE

BURKE CHAPEL

PROBST X-ROADS

STARTOWN

PLATEAU

MAIDEN

OLIVERS

TERRELL

RAMSEY

CAMP CREEK

Henry

Cat Square

Vale

Toluca

Reepsville

CASAR

BELWOOD

Flay

FALLSTON

LAWNDALE

CHERRYVILLE

WACO

STUBBS

Prison Camp

Boger City

Goodson-Ville

LINCOLNTON

South Side Laboratory

Iron Station

Lone Shoals

HIGH SHOALS

ALEXIS

HARDINS

Pumpkin Center

Denver

Kidville

Triangle

Lowesville

LUCIA

STANLEY

DALLAS

MT. HOLLY

MOORESVILLE

MT. MOURNE

LONG CAMP

DAVIDSON

CORNELIUS

CALDWELL

HUNTERSVILLE

POLKADOT

LEGEND

- PAVED ROAD - HIGH TYPE
- BITUMINOUS SURFACED ROAD - B.S.T.
- METAL SURFACED ROAD
- SOIL SURFACED ROAD
- GRADED AND DRAINED ROAD
- UNIMPROVED ROAD
- PRIMITIVE ROAD
- RAILROAD
- GRADE SEPARATION
- COUNTY SEAT ALSO INCORPORATED CITY
- SCHOOL
- CHURCH
- TRIANGULATION STATION
- FOREST SERVICE LOOKOUT STATION
- 64 UNITED STATES HIGHWAY
- 27 STATE HIGHWAY

NORTH CAROLINA
STATE HIGHWAY AND PUBLIC WORKS COMMISSION
1944

LINCOLN

12-1-44 REVISED

MATHEWS PRINTING AND LITHOGRAPHING CO
CHARLESTON, W. VA.

LITHO IN U.S.A.

MACON COUNTY

TENTH DIVISION

SCALE

MILES

0 1 2 3 4

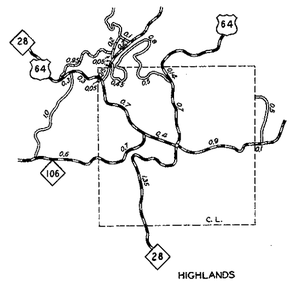

LEGEND

- PAVED ROAD – HIGH TYPE
- BITUMINOUS SURFACED ROAD – B.S.T.
- METAL SURFACED ROAD
- SOIL SURFACED ROAD
- GRADED AND DRAINED ROAD
- UNIMPROVED ROAD
- PRIMITIVE ROAD
- RAILROAD
- GRADE SEPARATION
- COUNTY SEAT ALSO INCORPORATED CITY
- SCHOOL
- CHURCH
- TRIANGULATION STATION
- FOREST SERVICE LOOKOUT STATION
- 64 UNITED STATES HIGHWAY
- 27 STATE HIGHWAY

NORTH CAROLINA
STATE HIGHWAY AND PUBLIC WORKS COMMISSION
1944

MACON

12 – 1 – 44
REVISED

MATHENY PRINTING AND LITHOGRAPHING CO
CHARLESTON, W. VA.

LITHO. IN U.S.A.

MADISON COUNTY

TENTH DIVISION

SCALE
MILES
0 1 2 3 4

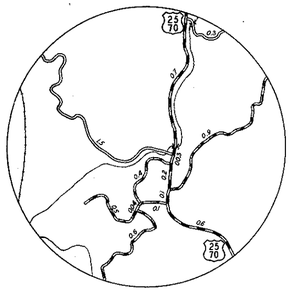

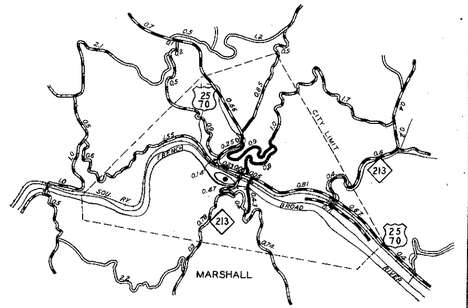

LEGEND

- PAVED ROAD - HIGH TYPE
- BITUMINOUS SURFACED ROAD - B.S.T.
- METAL SURFACED ROAD
- SOIL SURFACED ROAD
- GRADED AND DRAINED ROAD
- UNIMPROVED ROAD
- PRIMITIVE ROAD
- RAILROAD
- GRADE SEPARATION
- COUNTY SEAT ALSO INCORPORATED CITY
- SCHOOL
- CHURCH
- TRIANGULATION STATION
- FOREST SERVICE LOOKOUT STATION
- 64 UNITED STATES HIGHWAY
- 27 STATE HIGHWAY

NORTH CAROLINA
STATE HIGHWAY AND PUBLIC WORKS COMMISSION
1944

MADISON

13 - 1 - 44
REVISED

MATHEWS PRINTING AND LITHOGRAPHING CO.
SHARPSBURG, N. C.

LITHO. IN U. S. A.

MARTIN COUNTY

FIRST DIVISION

SCALE

MILES

0 1 2 3 4

HALIFAX COUNTY

BERTIE COUNTY

EDGECOMBE COUNTY

PITT COUNTY

BEAUFORT COUNTY

WASHINGTON COUNTY

SCOTLAND NECK

ROSENEATH

PALMYRA

WOODVILLE

REPUBLICAN

CAMABA

DREW

HOBGOOD

LAWRENCE

ETHERIDGE

SPEED

COAKLEY

DOGTOWN

MILDRED

MAYOS X ROADS

CONETOE

BETHEL

WHITEHURST

LEENS

STOKES

STATON

HOUSE

PACTOLUS

GREENVILLE

YANKEE HALL

LATHAM

OLD FORD

PINETOWN

LEGGETTS X ROADS

QUITSNA

CRABTOWN

WINDSOR

ELLIS STORE

MERRY HILL

WOODARD

JOHNSON

HOKE

MACKEYS

WESTOVER

ROPER

PLYMOUTH

Dardon

Jamesville

Smithwick

Beargrass

Prison Camp

Everetts

Robersonville

Parmele

Gold Point

Hassell

Oak City

Hamilton

WILLIAMSTON

ROANOKE RIVER

SWAMP

GREAT

CONGLETON

TRANTERS CREEK

CONOHO CREEK

COLLIE

DEEP RUN

LONG CREEK

SMITHWICK CREEK

BEAR GRASS SWAMP

COUNTY LINE

ATLANTIC COAST LINE RAILROAD

N. C. R.R.

A.C.L. R.R.

N. & S. R.R.

TO OAK CITY

CITY LIMIT

HASSELL

OAK CITY

PARMELE

BEARGRASS

EVERETTS

GOLD POINT

JAMESVILLE

LEGEND

- PAVED ROAD – HIGH TYPE
- BITUMINOUS SURFACED ROAD – B.S.T.
- METAL SURFACED ROAD
- SOIL SURFACED ROAD
- GRADED AND DRAINED ROAD
- UNIMPROVED ROAD
- PRIMITIVE ROAD
- RAILROAD
- GRADE SEPARATION
- COUNTY SEAT ALSO INCORPORATED CITY
- SCHOOL
- CHURCH
- TRIANGULATION STATION
- FOREST SERVICE LOOKOUT STATION
- UNITED STATES HIGHWAY
- STATE HIGHWAY

NORTH CAROLINA
STATE HIGHWAY AND PUBLIC WORKS COMMISSION
1944

12 - 1 - 44
REVISED

MARTIN

MATHEWS PRINTING AND LITHOGRAPHING CO.
CHARLESTON, W. VA.

McDOWELL COUNTY

NINTH DIVISION

SCALE MILES

0 1 2 3 4

INSET ② MARION

INSET ③ NEBO

INSET ① OLD FORT

LEGEND

- PAVED ROAD – HIGH TYPE
- BITUMINOUS SURFACED ROAD – B.S.T.
- METAL SURFACED ROAD
- SOIL SURFACED ROAD
- GRADED AND DRAINED ROAD
- UNIMPROVED ROAD
- PRIMITIVE ROAD
- RAILROAD
- GRADE SEPARATION
- COUNTY SEAT ALSO INCORPORATED CITY
- SCHOOL
- CHURCH
- TRIANGULATION STATION
- FOREST SERVICE LOOKOUT STATION
- 64 UNITED STATES HIGHWAY
- 27 STATE HIGHWAY

NORTH CAROLINA
STATE HIGHWAY AND PUBLIC WORKS COMMISSION
1944

McDOWELL

12-1-44
REVISED

MATHEWS PRINTING AND LITHOGRAPHING CO.
CHARLESTON, W. VA.

L7150. IN U.S.A.

MECKLENBURG COUNTY

SEVENTH DIVISION

SCALE
MILES
0 1 2 3 4

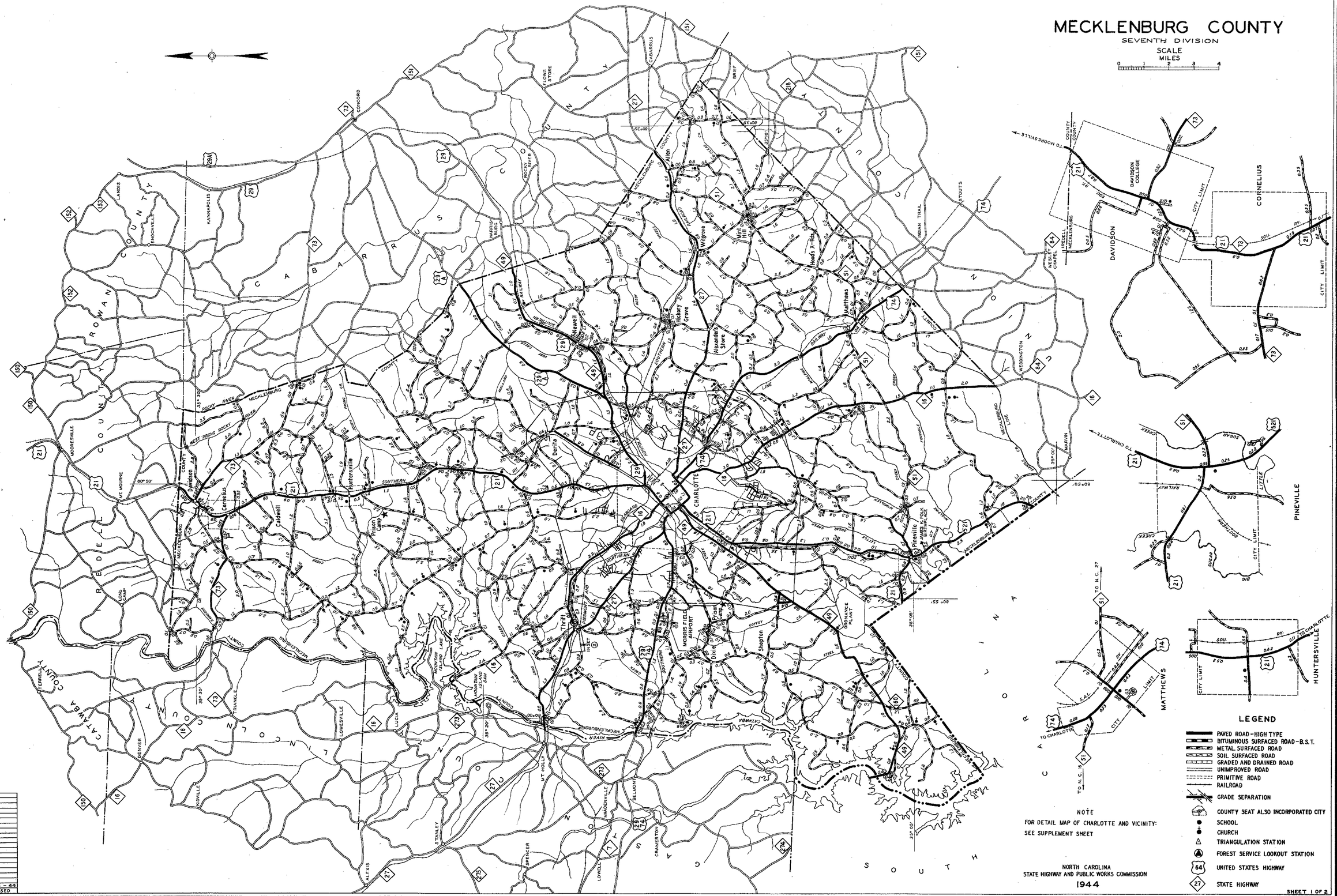

LEGEND

- PAVED ROAD—HIGH TYPE
- BITUMINOUS SURFACED ROAD—B.S.T.
- METAL SURFACED ROAD
- SOIL SURFACED ROAD
- GRADED AND DRAINED ROAD
- UNIMPROVED ROAD
- PRIMITIVE ROAD
- RAILROAD
- GRADE SEPARATION
- COUNTY SEAT ALSO INCORPORATED CITY
- SCHOOL
- CHURCH
- TRIANGULATION STATION
- FOREST SERVICE LOOKOUT STATION
- 64 UNITED STATES HIGHWAY
- 27 STATE HIGHWAY

NOTE
FOR DETAIL MAP OF CHARLOTTE AND VICINITY:
SEE SUPPLEMENT SHEET

NORTH CAROLINA
STATE HIGHWAY AND PUBLIC WORKS COMMISSION
1944

MECKLENBURG

12-1-44
REVISED

SHEET 1 OF 2

MATTHEWS PRINTING AND LITHOGRAPHING CO.
CHARLESTON, W. VA.

LITHO. IN U.S.A.

MECKLENBURG COUNTY

SUPPLEMENT

SEVENTH DIVISION

SKETCHES

CHARLOTTE AND VICINITY

THRIFT INSET ①

LEGEND

- PAVED ROAD - HIGH TYPE
- BITUMINOUS SURFACED ROAD - B.S.T.
- METAL SURFACED ROAD
- SOIL SURFACED ROAD
- GRADED AND DRAINED ROAD
- UNIMPROVED ROAD
- PRIMITIVE ROAD
- RAILROAD
- GRADE SEPARATION
- COUNTY SEAT ALSO INCORPORATED CITY
- SCHOOL
- CHURCH
- TRIANGULATION STATION
- FOREST SERVICE LOOKOUT STATION
- UNITED STATES HIGHWAY
- STATE HIGHWAY

NORTH CAROLINA
STATE HIGHWAY AND PUBLIC WORKS COMMISSION
1944

MECKLENBURG SUPP
12 - 1 - 44
REVISED

SHEET 2 OF 2

MATHEWS PRINTING AND LITHOGRAPHING CO
CHARLESTON, W. VA.

LITHO. IN U.S.A.

MITCHELL COUNTY

TENTH DIVISION

SCALE
MILES
0 1 2 3 4

TENNESSEE

YANCEY COUNTY

MADISON COUNTY

BUNCOMBE COUNTY

BURKE COUNTY

MITCHELL COUNTY

PISGAH NATIONAL FOREST

UNAKA MTNS.

IRON MTN. GAP EL. 3725

PINEY BALD

UNAKA MTN.

LITTLE ROCK KNOB

ROAN HIGH BLUFF EL. 6267

BIG YELLOW MTN.

LITTLE YELLOW MTN.

FORK MOUNTAIN

LITTLE ROCK PATCH MTN.

PUMPKIN PATCH MTN.

BIG BALD

JACKSON KNOB EL. 3223

SNAFFORDS GAP

LITTLE SWITZERLAND

BEAR WALLOW GAP

GOOCH GAP

METTLE PATCH

BUCK CREEK GAP

BIG LAUREL MTN.

BIG CRAGGY

BLUE RIDGE PARKWAY

BLACK MTN.

GREEN MTN.

Buladean

Poplar

Relief

Tipton Hill

Huntdale

Red Hill

Toecane

BAKERSVILLE

Hawk

Clarissa

Bandana

Lunday

Kona

Ledger

Bowling

Boonford

Penland

SPRUCE PINE

Altapass

Glen Ayre

ELK PARK

CRANBERRY

MINNEAPOLIS

NEWLAND

VALLEY

PLUMTREE

SPEAR TOPS

ALTAMONT

INGALLS

PINEOLA

TO ELIZABETHTON

TO BOONE ROCK

TO JOHNSON CITY

TO ASHEVILLE

TO STOCKSVILLE

TO MARION

RAMSAYTOWN

SIOUX

BALD CREEK

BURNSVILLE

MICAVILLE

PENSACOLA

WOODLAWN

SPRUCE PINE

BAKERSVILLE

C.L.

LEGEND

- PAVED ROAD – HIGH TYPE
- BITUMINOUS SURFACED ROAD – B.S.T.
- METAL SURFACED ROAD
- SOIL SURFACED ROAD
- GRADED AND DRAINED ROAD
- UNIMPROVED ROAD
- PRIMITIVE ROAD
- RAILROAD
- GRADE SEPARATION
- COUNTY SEAT ALSO INCORPORATED CITY
- SCHOOL
- CHURCH
- TRIANGULATION STATION
- FOREST SERVICE LOOKOUT STATION
- 64 UNITED STATES HIGHWAY
- 27 STATE HIGHWAY

12-1-44
REVISED

NORTH CAROLINA
STATE HIGHWAY AND PUBLIC WORKS COMMISSION
1944

MATHEWS PRINTING AND LITHOGRAPHING CO.
CHARLESTON, W. VA.

LITHO. IN U.S.A.

MONTGOMERY COUNTY

SEVENTH DIVISION

SCALE
MILES
0 1 2 3 4

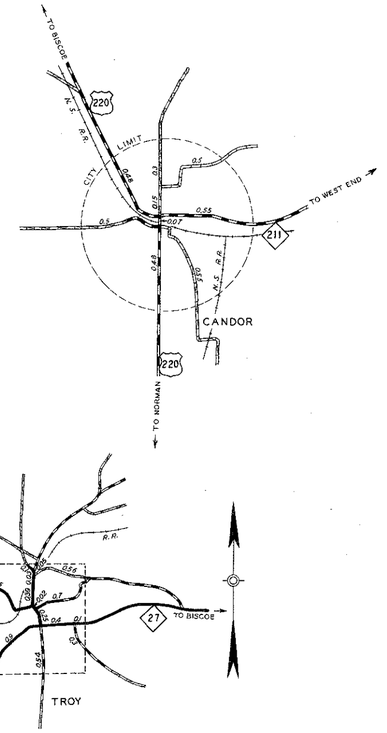

LEGEND

- PAVED ROAD - HIGH TYPE
- BITUMINOUS SURFACED ROAD - B.S.T.
- METAL SURFACED ROAD
- SOIL SURFACED ROAD
- GRADED AND DRAINED ROAD
- UNIMPROVED ROAD
- PRIMITIVE ROAD
- RAILROAD
- GRADE SEPARATION
- COUNTY SEAT ALSO INCORPORATED CITY
- SCHOOL
- CHURCH
- TRIANGULATION STATION
- FOREST SERVICE LOOKOUT STATION
- 64 UNITED STATES HIGHWAY
- 27 STATE HIGHWAY

NORTH CAROLINA
STATE HIGHWAY AND PUBLIC WORKS COMMISSION
1944

12 - 1 - 44
REVISED

MONTGOMERY

MATHEWS PRINTING AND LITHOGRAPHING CO
CHARLESTON, W. VA.

LITHO. IN U.S.A.

MOORE COUNTY

SIXTH DIVISION

SCALE MILES

0 1 2 3 4

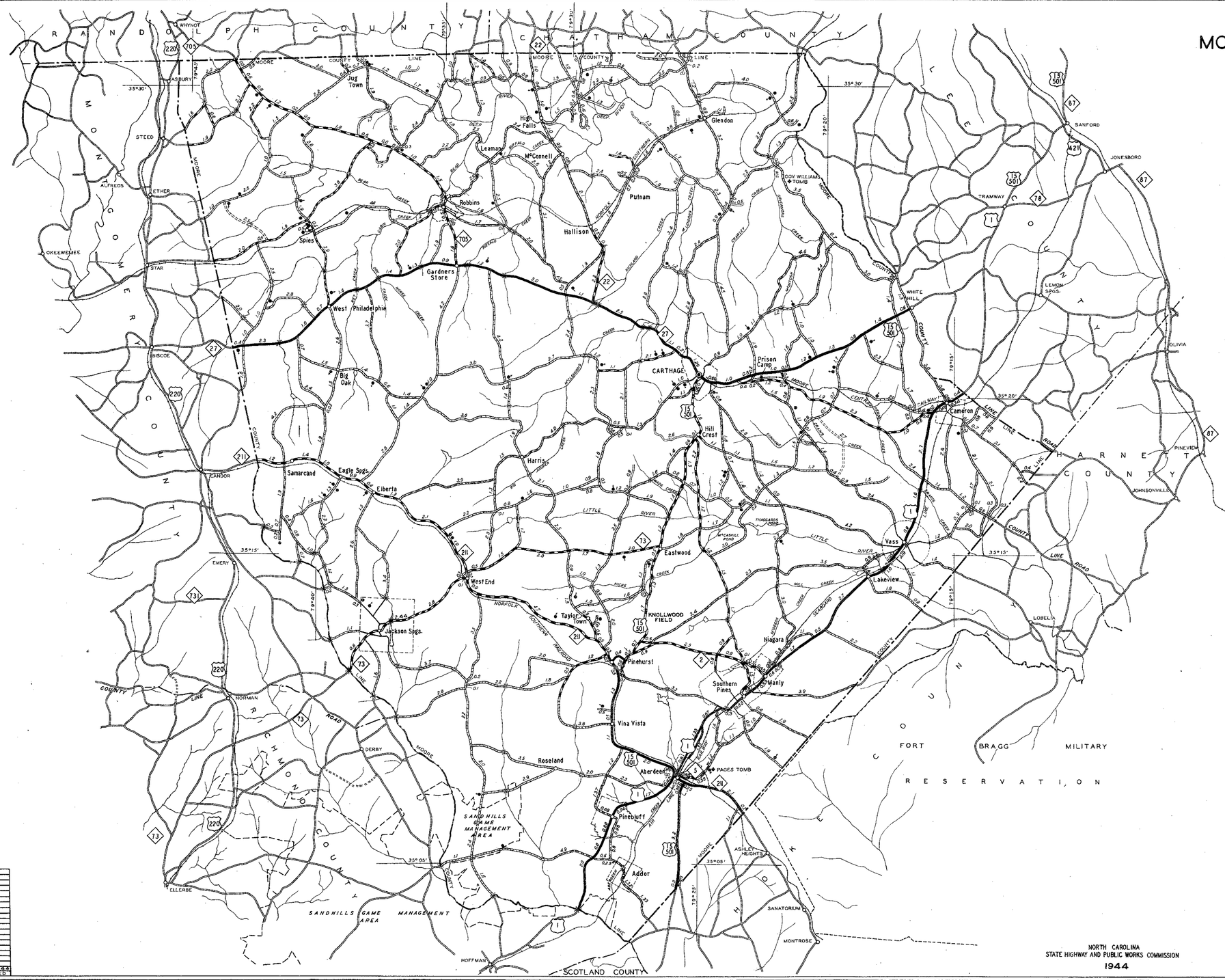

LEGEND

- PAVED ROAD - HIGH TYPE
- BITUMINOUS SURFACED ROAD - B.S.T.
- METAL SURFACED ROAD
- SOIL SURFACED ROAD
- GRADED AND DRAINED ROAD
- UNIMPROVED ROAD
- PRIMITIVE ROAD
- RAILROAD
- GRADE SEPARATION
- COUNTY SEAT ALSO INCORPORATED CITY
- SCHOOL
- CHURCH
- TRIANGULATION STATION
- FOREST SERVICE LOOKOUT STATION
- 64 UNITED STATES HIGHWAY
- 27 STATE HIGHWAY

NORTH CAROLINA
STATE HIGHWAY AND PUBLIC WORKS COMMISSION
1944

SHEET 1 OF 2

MOORE

12-1-44
REVISED

MATTHEWS PRINTING AND LITHOGRAPHING CO.
CHARLESTON, W. VA.

LITHO. IN U.S.A.

MOORE COUNTY

SUPPLEMENT

SIXTH DIVISION

SKETCHES

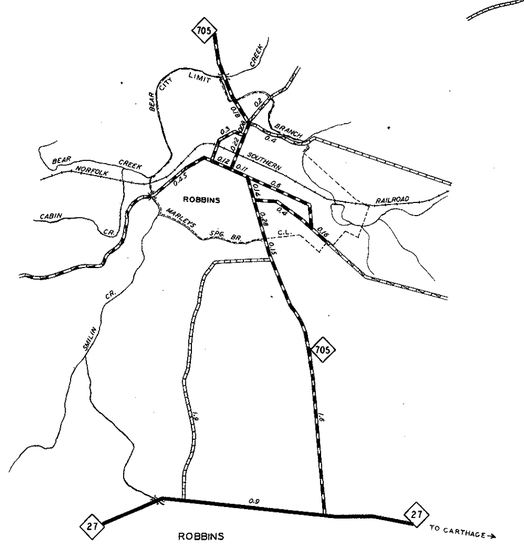

ROBBINS

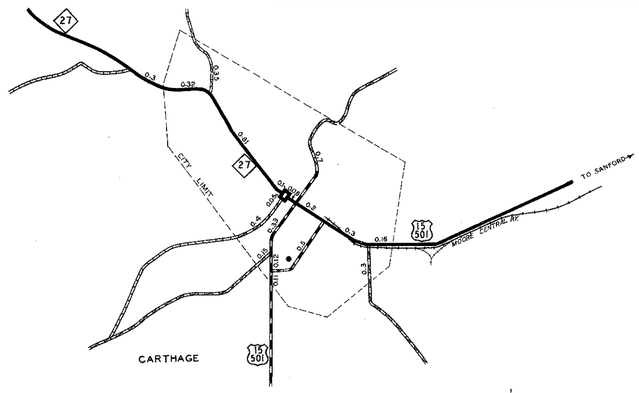

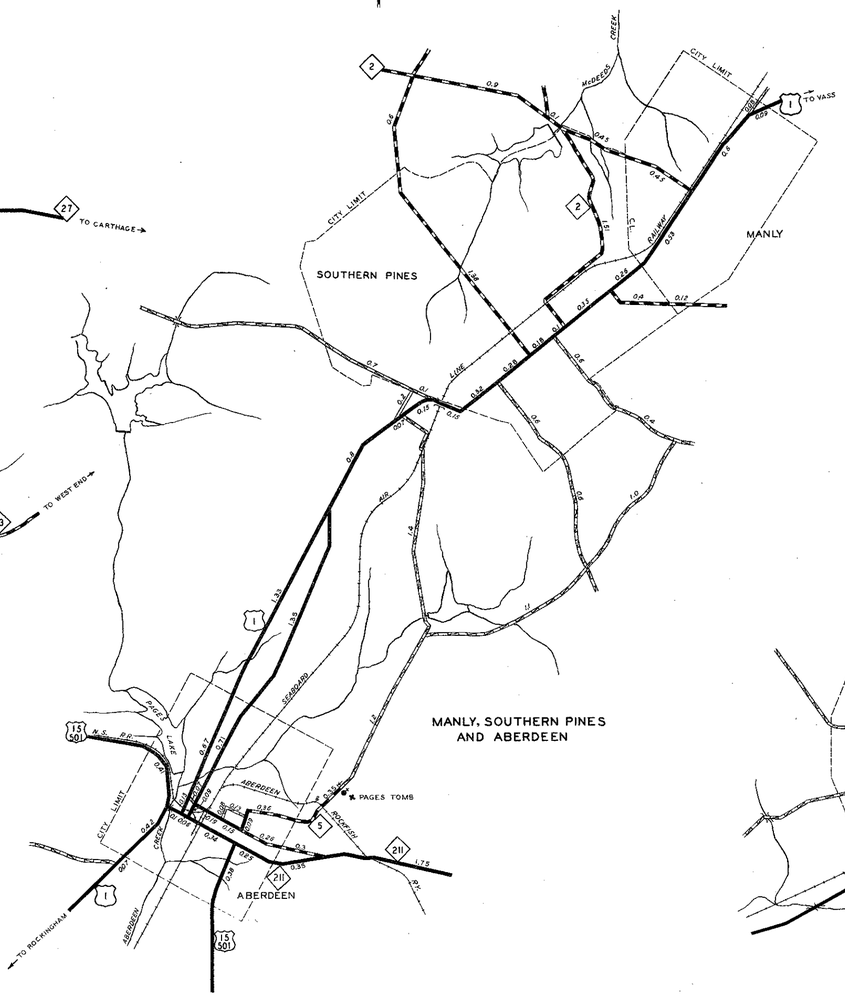



LEGEND

- PAVED ROAD - HIGH TYPE
- BITUMINOUS SURFACED ROAD - B.S.T.
- METAL SURFACED ROAD
- SOIL SURFACED ROAD
- GRADED AND DRAINED ROAD
- UNIMPROVED ROAD
- PRIMITIVE ROAD
- RAILROAD
- GRADE SEPARATION
- COUNTY SEAT ALSO INCORPORATED CITY
- SCHOOL
- CHURCH
- TRIANGULATION STATION
- FOREST SERVICE LOOKOUT STATION
- UNITED STATES HIGHWAY (64)
- STATE HIGHWAY (27)

MOORE SUPP.

12 - 1 - 44
REVISED

NORTH CAROLINA
STATE HIGHWAY AND PUBLIC WORKS COMMISSION
1944

SHEET 2 OF 2

MATHEWS PRINTING AND LITHOGRAPHING CO.
CHARLESTON, W. VA.

LITHO. IN U.S.A.

NASH COUNTY

FOURTH DIVISION

SCALE
MILES
0 1 2 3 4

WARREN COUNTY
HALIFAX COUNTY
WILSON COUNTY
WAKE COUNTY
JOHNSTON COUNTY
EDGECOMBE COUNTY

INGLESIDE
CENTERVILLE
WOOD
RINGWOOD
ENFIELD
GLENVIEW
LOUISBURG
STALLINGS X ROADS
MAPLEVILLE
JUSTICE
SEVEN PATHS
BUNN
SUTTON
PILOT
ZEBULON
EMIT
NASH
Aventon
Salem
Hilliardston
Pittmans Store
Whitakers
Castalia
Taylors Store
Dukes
Gays Store
Red Oak
Gold Rock
Battleboro
Drake
Dortches
Corinth
NASHVILLE
Momeyer
Westry
Easons Store
ROCKY MOUNT
GETHSEMANE
LEGGETT
HEARTSEASE
TARBORO
Spring Hope
Fraziers X Roads
Stanhope
Samaria
Taylors X Roads
Sandy Cross
Langleys Store
Easonburg
Sharpsburg
Strickland X Roads
Mt. Pleasant
Middlesex
Bailey
NEWHOPE
DUNN X ROADS
ELM CITY
TOWN CREEK
MERCER
PINETOPS
CRISP
BRIDGERSVILLE
WILBANKS
STOTTS X ROADS
SIMS
LAMM
WILSON

LEGEND

- PAVED ROAD – HIGH TYPE
- BITUMINOUS SURFACED ROAD – B. S. T.
- METAL SURFACED ROAD
- SOIL SURFACED ROAD
- GRADED AND DRAINED ROAD
- UNIMPROVED ROAD
- PRIMITIVE ROAD
- RAILROAD
- GRADE SEPARATION
- COUNTY SEAT ALSO INCORPORATED CITY
- SCHOOL
- CHURCH
- TRIANGULATION STATION
- FOREST SERVICE LOOKOUT STATION
- UNITED STATES HIGHWAY
- STATE HIGHWAY

NORTH CAROLINA
STATE HIGHWAY AND PUBLIC WORKS COMMISSION
1944

12-1-44
REVISED

SHEET 1 OF 2

MATHEWS PRINTING AND LITHOGRAPHING CO.
CHARLESTON, W. VA.

LITHO. IN U. S. A.

NASH COUNTY

SUPPLEMENT

FOURTH DIVISION

SKETCHES

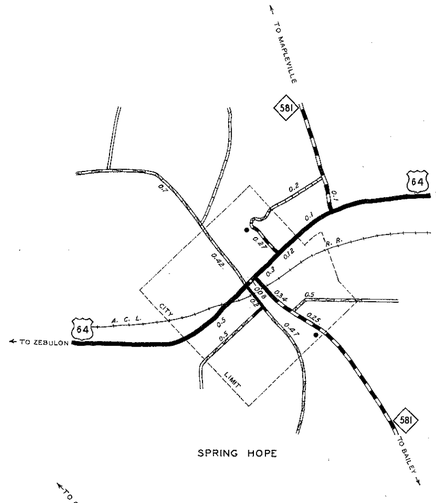

SPRING HOPE

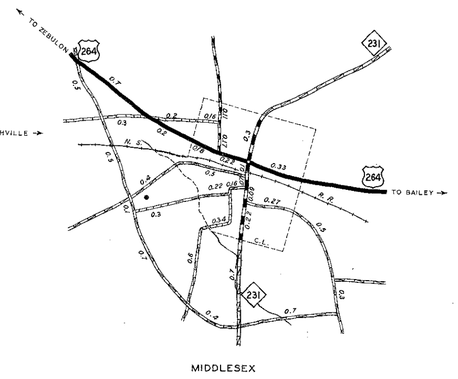

MIDDLESEX

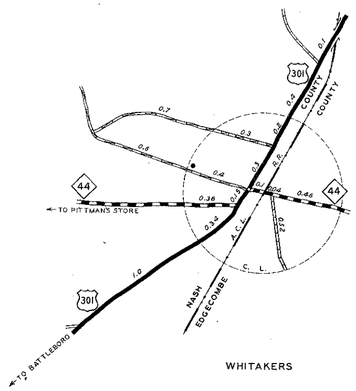

WHITAKERS

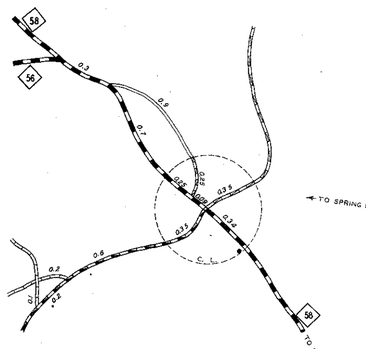

CASTALIA

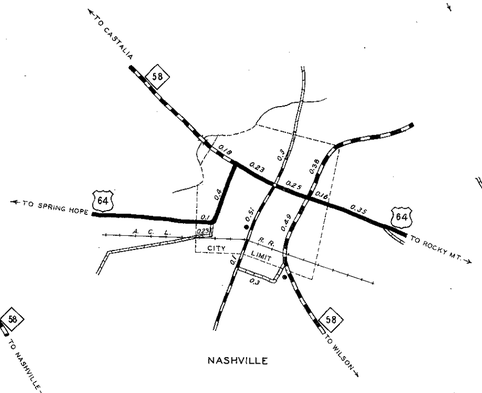

NASHVILLE

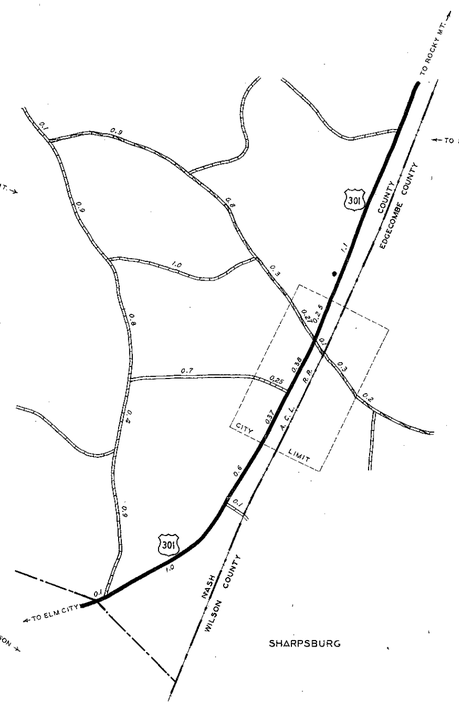

SHARPSBURG

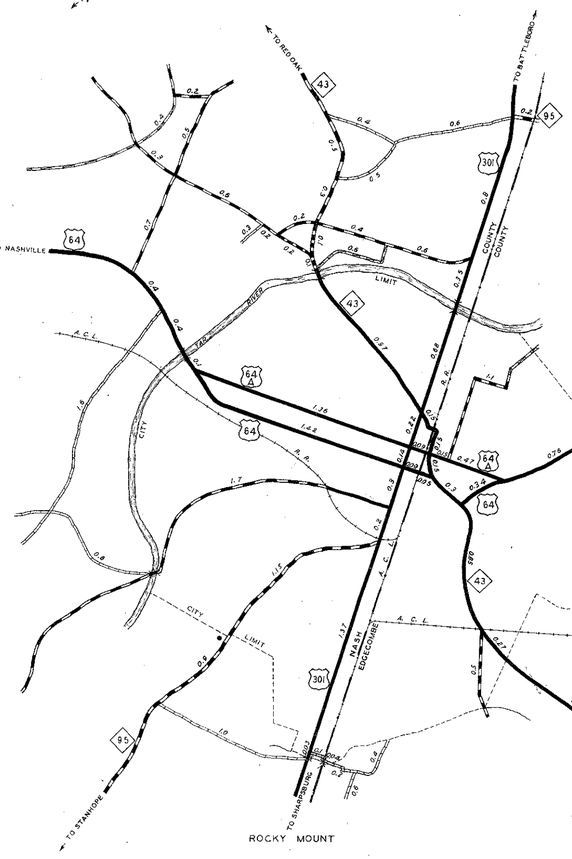

ROCKY MOUNT

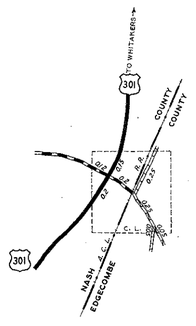

BATTLEBORO

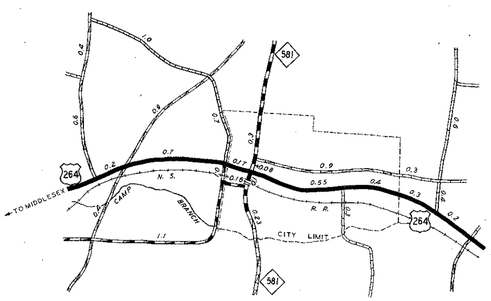

BAILEY

LEGEND

- PAVED ROAD—HIGH TYPE
- BITUMINOUS SURFACED ROAD—B. S. T.
- METAL SURFACED ROAD
- SOIL SURFACED ROAD
- GRADED AND DRAINED ROAD
- UNIMPROVED ROAD
- PRIMITIVE ROAD
- RAILROAD
- GRADE SEPARATION
- COUNTY SEAT ALSO INCORPORATED CITY
- SCHOOL
- CHURCH
- TRIANGULATION STATION
- FOREST SERVICE LOOKOUT STATION
- 64 UNITED STATES HIGHWAY
- 27 STATE HIGHWAY

NORTH CAROLINA
STATE HIGHWAY AND PUBLIC WORKS COMMISSION
1944

SHEET 2 OF 2

NASH SUPR

12-1-44
REVISED

MATHEWS PRINTING AND LITHOGRAPHING CO.
GREENSBORO, N. C.

LITHO. IN U.S.A.

NEW HANOVER COUNTY

THIRD DIVISION

SCALE MILES

0 1 2 3 4

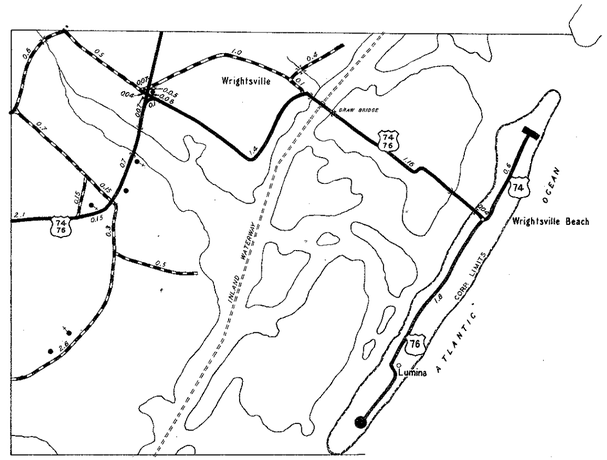

INSET (2) WRIGHTSVILLE



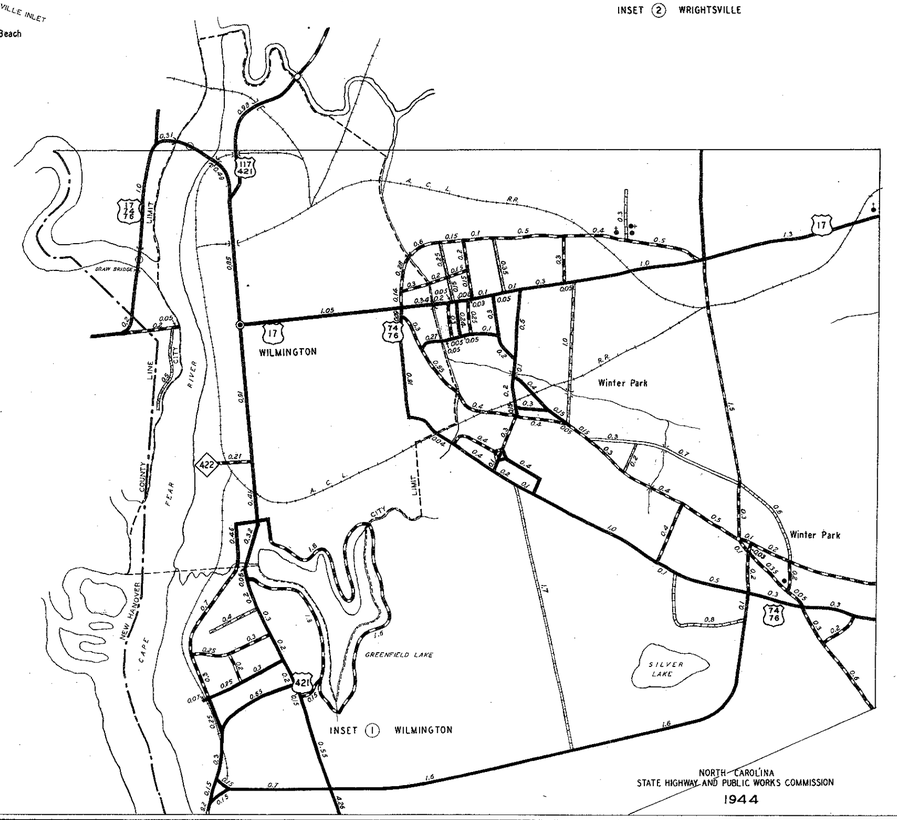

NORTH CAROLINA
STATE HIGHWAY AND PUBLIC WORKS COMMISSION
1944

LEGEND

- PAVED ROAD - HIGH TYPE
- BITUMINOUS SURFACED ROAD - B.S.T.
- METAL SURFACED ROAD
- SOIL SURFACED ROAD
- GRADED AND DRAINED ROAD
- UNIMPROVED ROAD
- PRIMITIVE ROAD
- RAILROAD
- GRADE SEPARATION
- COUNTY SEAT ALSO INCORPORATED CITY
- SCHOOL
- CHURCH
- TRIANGULATION STATION
- FOREST SERVICE LOOKOUT STATION
- 64 UNITED STATES HIGHWAY
- 27 STATE HIGHWAY

NEW HANOVER

12 - 1 - 44
REVISED

MASON PRINTING AND LITHOGRAPHING CO
CHARLESTON, W. VA.

LITHO. IN U.S.A.

NORTHAMPTON COUNTY

FIRST DIVISION

SCALE
MILES
0 1 2 3 4

V I R G I N I A

NORTHAMPTON COUNTY

WARREN COUNTY

HALIFAX COUNTY

NORTHAMPTON COUNTY

HERTFORD COUNTY

BERTIE COUNTY

Henrico
Vultare
Camps Store
Pleasant Hill
Margarettsville
Severn
Gumberry
Garysburg
Seaboard
Galatia
Pendleton
Conway
Milwaukee
Woodland
Eagletown
Rich Square
Bryantown
Boones X Roads
Rehoboth
Lasker
Pcreeksville
Potecasi
Prison Camp
JACKSON
THELMA
ROANOKE RAPIDS
WELDON
LITTLETON
PIERCES X ROADS
HEATHSVILLE
HALIFAX
ENFIELD
TILLERY
SPRING HILL
SCOTLAND NECK
MURFREESBORO
MAPLETON
BARRETT X-ROADS
MENOLA
UNION
ST JOHN
AULANDER
ROXOBEL
KELFORD

ROANOKE RIVER
CHOWAN RIVER
CYPRESS CREEK
BEAVERDAM CREEK
TURNIPSEED CREEK
BUCK SWAMP
JORDAN'S MILL POND
TAYLORS MILL POND
WORRELL MILL POND
DOOLITTLE MILL POND
BOONES MILL POND
BARROWS MILL POND
LAKE POND
CORDUROY SWAMP
WILDCAT SWAMP
PANTHER SWAMP
POTECASI CREEK
DELOATCH MILL POND
ROGERS SWAMP
KIRBYS CREEK
BRIDGERS CREEK
CUTAWHISKIE CREEK
URAHAM SWAMP
JERRIS SWAMP
EDWARDS SWAMP
JOHNSON SWAMP
JUNIPER CREEK
BEECH CREEK
FOX CREEK
MEHERRIN RIVER

SEABOARD AIR LINE RAILROAD
ATLANTIC COAST LINE RAILROAD
A C L R R

GARYSBURG N. C.

SEABOARD

LEGEND

- PAVED ROAD - HIGH TYPE
- BITUMINOUS SURFACED ROAD - B.S.T.
- METAL SURFACED ROAD
- SOIL SURFACED ROAD
- GRADED AND DRAINED ROAD
- UNIMPROVED ROAD
- PRIMITIVE ROAD
- RAILROAD
- GRADE SEPARATION
- COUNTY SEAT ALSO INCORPORATED CITY
- SCHOOL
- CHURCH
- TRIANGULATION STATION
- FOREST SERVICE LOOKOUT STATION
- 64 UNITED STATES HIGHWAY
- 27 STATE HIGHWAY

NORTH CAROLINA
STATE HIGHWAY AND PUBLIC WORKS COMMISSION
1944

NORTHAMPTON
12 - 1 - 44
REVISED

MATHEWS PRINTING AND LITHOGRAPHING CO
CHARLESTON W. VA.

LITHO. IN U.S.A.

ONSLOW COUNTY

SECOND DIVISION

SCALE
MILES
0 1 2 3 4

CRAVEN COUNTY

CARTERET CO.

ATLANTIC OCEAN

NATIONAL FOREST

CROATAN

HOFMANN FOREST

CROATAN NATIONAL FOREST

MARINE BASE

CAMP DAVIS

GREAT SANDY RUN

POCOSIN

ATLANTIC

JONES COUNTY

DUPLIN COUNTY

PENDER COUNTY

TO NEW BERN

POLLOCKSVILLE

TRENTON

COMFORT

MAYSVILLE

Belgrade

Hubert

Swansboro

Great Neck Landing

Gillis Landing

BOGUE INLET

BEAR INLET

BROWNS INLET

NEW RIVER INLET

Peru

Speads Ferry

Dixon

Folkstone

Holly Ridge

Thomas Landing

Morris Landing

Sloop Point

Edgecombe

Virginia

Jacksonville

Prison Camp

Verona

Silverdale

Hawkside

Piney Green

Kellum

Cyrus

Haw

Catherine Lake

Richlands

Erinmon

Brocks

Petersburg

Huffmantown

Jarmans

Taylors Corner

Haw Branch

Cedar Fork

Fountain

Gum Branch

Brantown

Juniper

Potters Hill

Hargetts Corner

Cathy Lake

INSET @ BELGRADE

INSET @ RICHLANDS

INSET @ SWANSBORO

INSET @ JACKSONVILLE

77°10'

77°15'

77°40'

77°35'

34°30'

34°40'

34°45'

LEGEND

- PAVED ROAD - HIGH TYPE
- BITUMINOUS SURFACED ROAD - B.S.T.
- METAL SURFACED ROAD
- SOIL SURFACED ROAD
- GRADED AND DRAINED ROAD
- UNIMPROVED ROAD
- PRIMITIVE ROAD
- RAILROAD
- GRADE SEPARATION
- COUNTY SEAT ALSO INCORPORATED CITY
- SCHOOL
- CHURCH
- TRIANGULATION STATION
- 64 UNITED STATES HIGHWAY
- 27 STATE HIGHWAY

NORTH CAROLINA
STATE HIGHWAY AND PUBLIC WORKS COMMISSION
1944

ONSLOW

12 - 1 - 44
REVISED

MATHEWS PRINTING AND LITHOGRAPHING CO
CHARLESTON, W. VA.

LITHO. IN U.S.A.

ORANGE COUNTY

FIFTH DIVISION

SCALE MILES

0 1 2 3 4

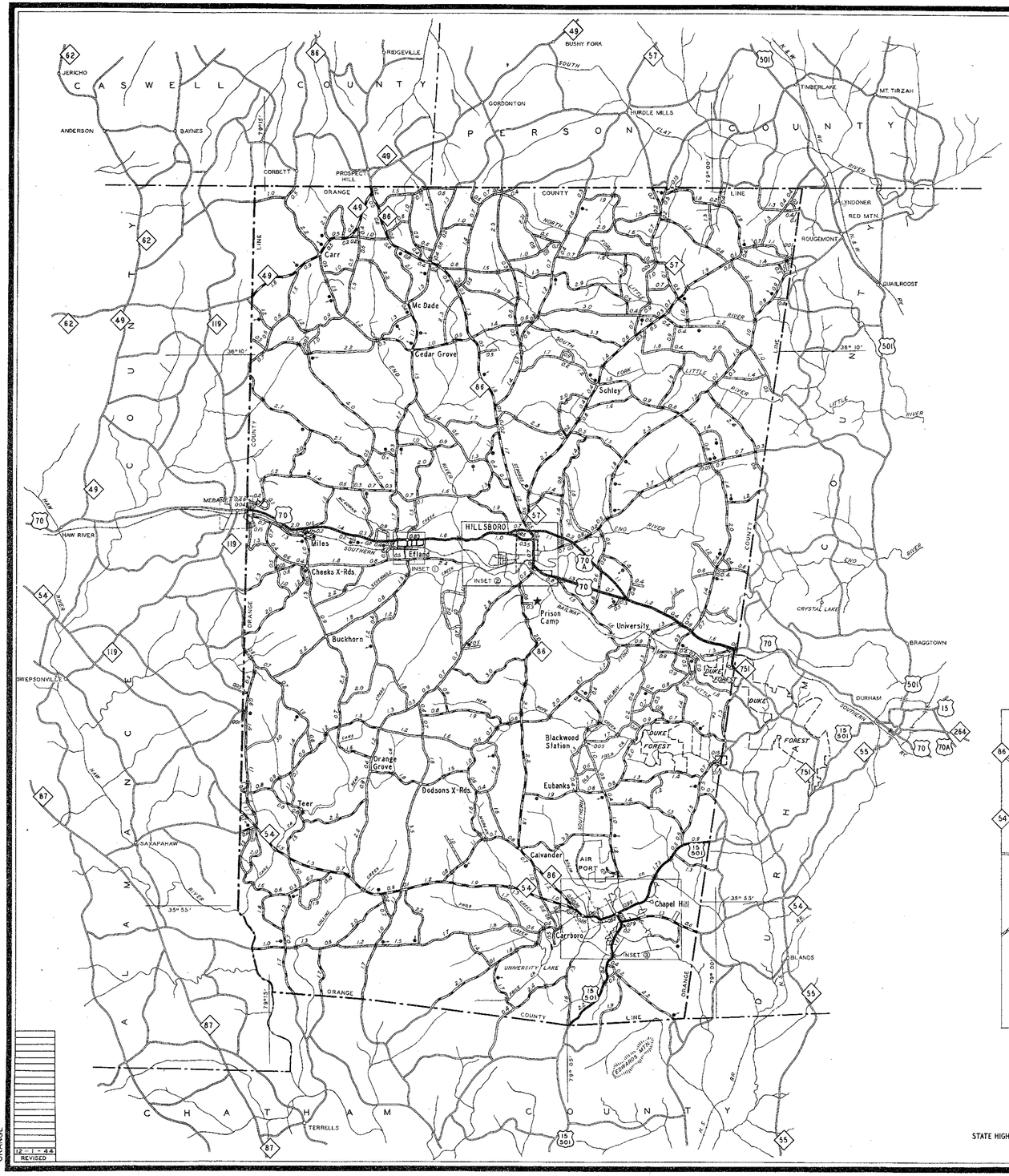

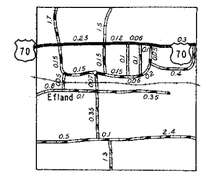

INSET (1) EFLAND

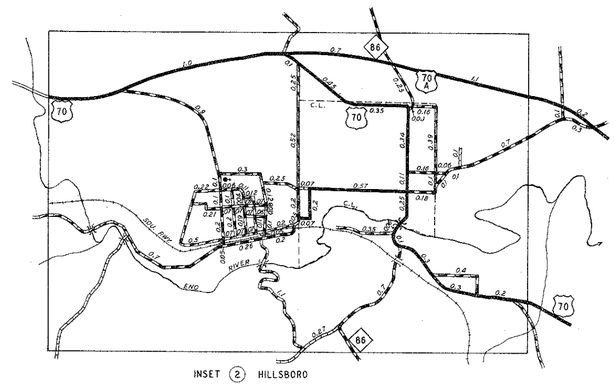

INSET (2) HILLSBORO

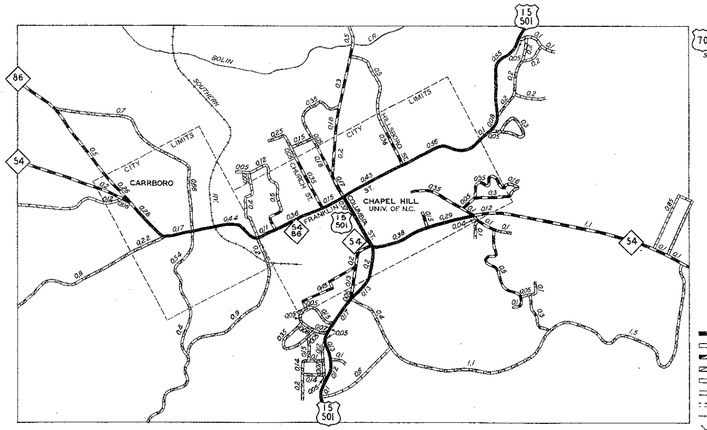

INSET (3) CARRBORO & CHAPEL HILL

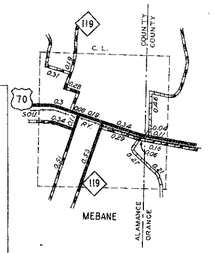

LEGEND

- PAVED ROAD – HIGH TYPE
- BITUMINOUS SURFACED ROAD – B.S.T.
- METAL SURFACED ROAD
- SOIL SURFACED ROAD
- GRADED AND DRAINED ROAD
- UNIMPROVED ROAD
- PRIMITIVE ROAD
- RAILROAD
- GRADE SEPARATION
- COUNTY SEAT ALSO INCORPORATED CITY
- SCHOOL
- CHURCH
- TRIANGULATION STATION
- FOREST SERVICE LOOKOUT STATION
- 64 UNITED STATES HIGHWAY
- 27 STATE HIGHWAY

NORTH CAROLINA
STATE HIGHWAY AND PUBLIC WORKS COMMISSION

1944

ORANGE

12 - 1 - 44
REVISED

MATHEWS PRINTING AND LITHOGRAPHING CO.
GARLAND, N. C.

LITHO. IN U.S.A.

PAMLICO COUNTY

SECOND DIVISION

SCALE MILES

0 1 2 3 4

BAYBORO AND STONEWALL

INSET (1) ORIENTAL

LEGEND

- PAVED ROAD - HIGH TYPE
- BITUMINOUS SURFACED ROAD - B.S.T.
- METAL SURFACED ROAD
- SOIL SURFACED ROAD
- GRADED AND DRAINED ROAD
- UNIMPROVED ROAD
- PRIMITIVE ROAD
- RAILROAD
- GRADE SEPARATION
- COUNTY SEAT ALSO INCORPORATED CITY
- SCHOOL
- CHURCH
- TRIANGULATION STATION
- FOREST SERVICE LOOKOUT STATION
- 64 UNITED STATES HIGHWAY
- 27 STATE HIGHWAY

NORTH CAROLINA
STATE HIGHWAY AND PUBLIC WORKS COMMISSION
1944

PAMLICO

12 - 1 - 44
REVISED

MATHEWS PRINTING AND LITHOGRAPHING CO
CHARLESTON, W. VA.

LITHO. IN U.S.A.

PASQUOTANK COUNTY

FIRST DIVISION

SCALE
MILES
0 1 2 3 4

VIRGINIA

GATES COUNTY

CHOWAN COUNTY

PERQUIMANS COUNTY

CAMDEN COUNTY

CURRITUCK COUNTY

CORAPEAKE
HOLLY GROVE
SUNBURY
TROTVILLE
SANDYCROSS
MINTONSVILLE
HOBBSVILLE
PARKVILLE
BELVIDERE
CENTER HILL
BEACH SPRINGS
WINFALL
HERTFORD
CHAPANOKE
BETHEL
NEW HOPE
Pasquotank
Oaisko
ELIZABETH CITY
E.C. AIR PORT
U.S. NAVAL STA.
U.S. NAVAL AIR STATION
Weeksville
Nixonton
Lynchs Corner
HORSESHOE
SHARON
LILLY
SOUTH MILLS
TAR CORNER
PIERCEVILLE
BURNT MILLS
LAMBS CORNER
HASTINGS CORNER
BELCROSS
CAMDEN
INDIAN TOWN
SMITHS CORNER
RIDDLE
BARTLETT
SHILOH
ALDER BRANCH
OLD TRAP
ARRINGDALE
MOYOCK
MORSE
SNOWDEN
SLIGO
GUM CORNER
CURRITUCK
MAPLE
BARCO
COINJOCK
POPLAR BRANCH
BERTHA
GRANDY
POWELLS POINT

DISMAL SWAMP

PASQUOTANK RIVER

ALBEMARLE SOUND

NORTH RIVER

LAKE DRUMMOND CANAL

PASQUOTANK COUNTY LINE

36°30'
76°30'
36°20'
76°20'
36°15'
76°05'
36°10'

ELIZABETH CITY

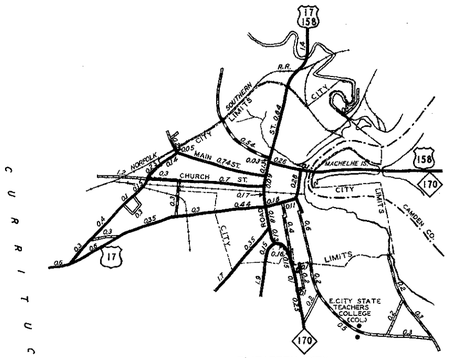

LEGEND

- PAVED ROAD – HIGH TYPE
- BITUMINOUS SURFACED ROAD – B.S.T.
- METAL SURFACED ROAD
- SOIL SURFACED ROAD
- GRADED AND DRAINED ROAD
- UNIMPROVED ROAD
- PRIMITIVE ROAD
- RAILROAD
- GRADE SEPARATION
- COUNTY SEAT ALSO INCORPORATED CITY
- SCHOOL
- CHURCH
- TRIANGULATION STATION
- FOREST SERVICE LOOKOUT STATION
- 64 UNITED STATES HIGHWAY
- 27 STATE HIGHWAY

NORTH CAROLINA
STATE HIGHWAY AND PUBLIC WORKS COMMISSION
1944

PASQUOTANK
12 - 1 - 44
REVISED

MATHEWS PRINTING AND LITHOGRAPHING CO
CHARLESTON, W. VA.

LITHO. IN U.S.A.

PENDER COUNTY

THIRD DIVISION

SCALE MILES

0 1 2 3 4

DUPLIN COUNTY

SAMPSON COUNTY

BLADEN COUNTY

COLUMBUS COUNTY

BRUNSWICK COUNTY

NEW HANOVER COUNTY

ONSLOW COUNTY

PENDER COUNTY LINE

Coastal Plains Ag Exp. Station

Willard

Wallace

Tin City

Harrells Store

Newtons Cross Road

Ivanhoe

Penderlea Homestead

Watha

Van Eden

Maple Hill

Cyrus

Pin Hook

Verona

Great Sandy Run

Pocosin

Dixon

Player

Costin

Piney Wood

Rhyne X-Rds.

Prison Camp

Burgaw

Atkinson

Wards Corner

Yamcraw

Currie

Modres Creek Battle Field

Montague

Long Creek

St Helena

Ashton

Highsmith

Rocky Point

Clarks Landing

Richards

Castle Hayne

Scotts Hill

Wrightsboro

Acme

Delco

Freeman

North West

Phoenix

Eastbrook

Maco

Malmo

Royster

Folkstone

Hollyridge

Morris Landing

Edgecombe

Watts Landing

Sloop Point

Hampstead

Annandale

Holly Shelter Bay

Topsail Inlet

New Topsail Inlet

Old Topsail Inlet

Rich Inlet

Atlantic Ocean

Angola Bay

Prison Camp

Burgaw

Rocky Point

Watha

Atkinson

LEGEND

- PAVED ROAD – HIGH TYPE
- BITUMINOUS SURFACED ROAD – B.S.T.
- METAL SURFACED ROAD
- SOIL SURFACED ROAD
- GRADED AND DRAINED ROAD
- UNIMPROVED ROAD
- PRIMITIVE ROAD
- RAILROAD
- GRADE SEPARATION
- COUNTY SEAT ALSO INCORPORATED CITY
- SCHOOL
- CHURCH
- TRIANGULATION STATION
- FOREST SERVICE LOOKOUT STATION
- 64 UNITED STATES HIGHWAY
- 27 STATE HIGHWAY

NORTH CAROLINA
STATE HIGHWAY AND PUBLIC WORKS COMMISSION
1944

PENDER

12 - 1 - 44
REVISED

MATHEWS PRINTING AND LITHOGRAPHING CO. CHARLESTON W. VA.

LITHO. IN U.S.A.

PERQUIMANS COUNTY

FIRST DIVISION

SCALE MILES

0 1 2 3 4

GATES COUNTY
GATESVILLE
VIVIAN
TROTVILLE
SANDYCROSS
MINTONSVILLE
HOBBSVILLE
PERQUIMANS COUNTY LINE
LYNCHS CORNER
BURNT MILLS
LAMBS CORNER
HASTINGS CORNER
CAMDEN
CAMDEN COUNTY
PASQUOTANK
HARRELSVILLE
HERTFORD COUNTY
LLOYD X-ROADS
CANNON FERRY
RYLAND
SNOWHILL X-ROADS
Belvidere
Parkville
Chapanoke
ELIZABETH CITY
BARTLETT
SHILOH
ALDER BRANCH
COLD TRAP
PASQUOTANK RIVER
WINFALL, N.C.
HERTFORD, N. C.
CHOWAN RIVER
MEEGE X-ROADS
TYNER
Beach Springs
Winfall
Prison Camp
COLERAIN
CISCO
MAVATON
ROCKY HOCK
HERTFORD
WEEKSVILLE
CHOWAN COUNTY
WALLHALLA
MT. GOULD
MACEDONIA
ASHLAND
Bethel
Durants Neck P.O.
DURANTS NECK
LITTLE RIVER
HARVEYS NECK SEAPLANE BASE
HARVEYS POINT
PERQUIMANS COUNTY LINE
YEOPIM RIVER
YEOPIM
EDENTON
ST. JOHNS
ALBEMARLE SOUND
WASHINGTON COUNTY
TYRRELL COUNTY
COLUMBIA

LEGEND

- PAVED ROAD - HIGH TYPE
- BITUMINOUS SURFACED ROAD - B. S. T.
- METAL SURFACED ROAD
- SOIL SURFACED ROAD
- GRADED AND DRAINED ROAD
- UNIMPROVED ROAD
- PRIMITIVE ROAD
- RAILROAD
- GRADE SEPARATION
- COUNTY SEAT ALSO INCORPORATED CITY
- SCHOOL
- CHURCH
- TRIANGULATION STATION
- FOREST SERVICE LOOKOUT STATION
- UNITED STATES HIGHWAY
- STATE HIGHWAY

NORTH CAROLINA
STATE HIGHWAY AND PUBLIC WORKS COMMISSION
1944

12 - 1 - 44
REVISED

PERQUIMANS

MATHEWS PRINTING AND LITHOGRAPHING CO. CHARLESTON W. VA.

LITHO. IN U.S.A.

PERSON COUNTY

FIFTH DIVISION

SCALE
MILES
0 1 2 3 4

V I R G I N I A

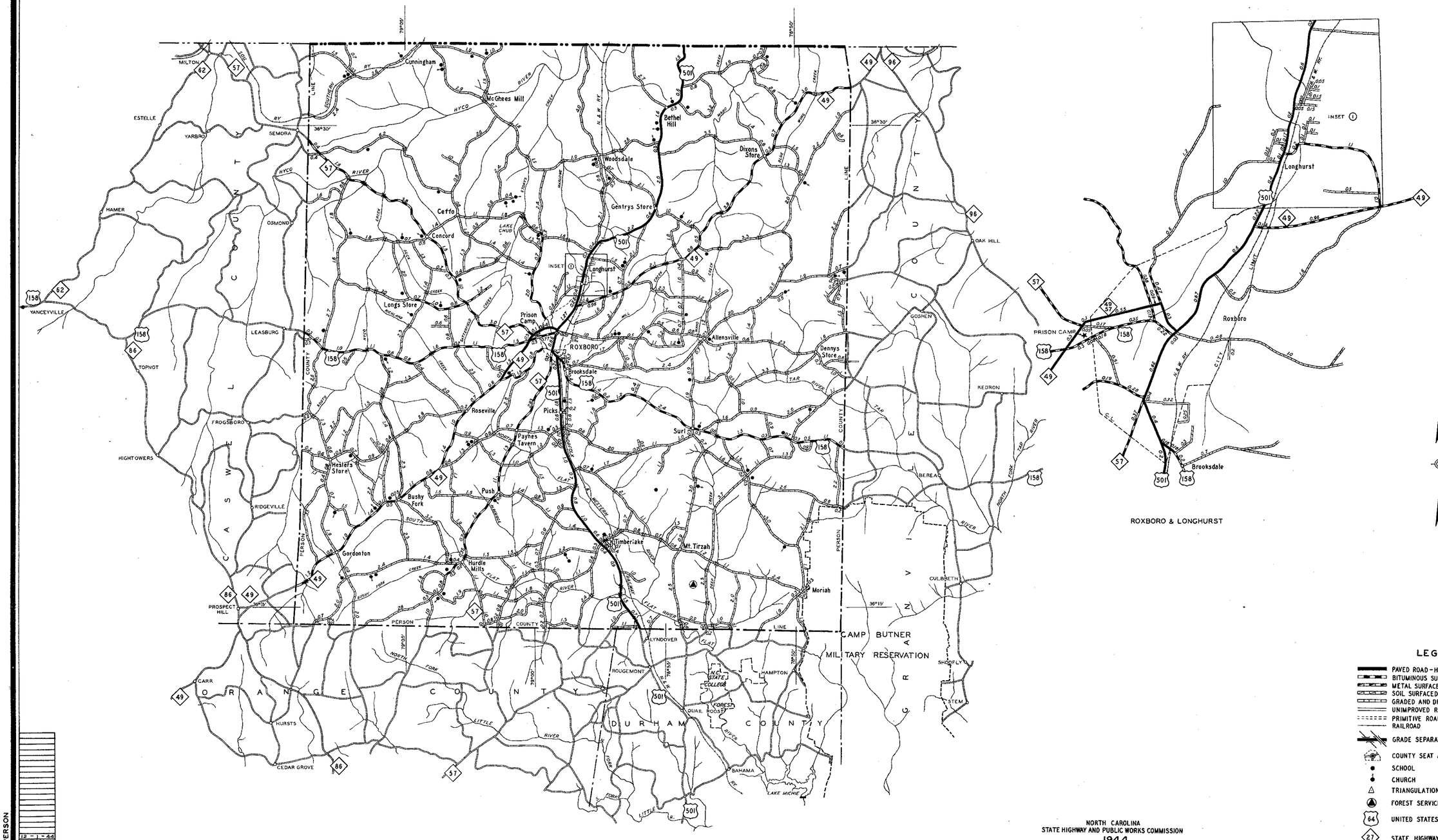

LEGEND

- PAVED ROAD - HIGH TYPE
- BITUMINOUS SURFACED ROAD - B.S.T.
- METAL SURFACED ROAD
- SOIL SURFACED ROAD
- GRADED AND DRAINED ROAD
- UNIMPROVED ROAD
- PRIMITIVE ROAD
- RAILROAD
- GRADE SEPARATION
- COUNTY SEAT ALSO INCORPORATED CITY
- SCHOOL
- CHURCH
- TRIANGULATION STATION
- FOREST SERVICE LOOKOUT STATION
- 64 UNITED STATES HIGHWAY
- 27 STATE HIGHWAY

NORTH CAROLINA
STATE HIGHWAY AND PUBLIC WORKS COMMISSION
1944

PERSON

12 - 1 - 44
REVISED

MATHEWS PRINTING AND LITHOGRAPHING CO
CHARLESTON, W. VA.

LITHO. IN U.S.A.

PITT COUNTY

SECOND DIVISION

SCALE MILES

0 1 2 3 4

EDGECOMBE COUNTY

WILSON COUNTY

GREENE COUNTY

LENOIR COUNTY

CRAVEN COUNTY

PITT COUNTY

BEAUFORT COUNTY

MARTIN COUNTY

PINETOPS

SPARTA

PITTS X ROADS

MACCLESFIELD

CRISP

CONETOE

PARMELE

ROBERSONVILLE

EVERETTS

BEAR GRASS

WHITEHURST

OAKLEY

CONGLETON

STOKES

LEGGETTS X ROADS

MINEOLA

PANNY HILL

HOLLANDS

BELLS X ROADS

SHARP POINT

FALKLAND

DUPREE X ROADS

FOUNTAIN

KINGS X ROADS

BRUCE

STATON

HOUSE

SARATOGA

TODDY

CALIFORNIA

AIR PORT

PACTOLUS

GREENVILLE

YANKEE HALL

LATHAM

FARMVILLE

WALSTONBURG

ARTHUR

MARLBORO

BELL FARK

SIMPSON

GRIMESLAND

WASHINGTON

BALLARDS X ROADS

CANNON X ROADS

WINTERVILLE

GALLOWAY X RDS

HAMS X RDS

BOYDS X RDS

CHOCOWINITY

CASTORIA

WOOTENS

WILLOW GREEN

RENSTON

COX CROSSING

MCGOWANS X ROADS

BLACK JACK

LIZZIE

MAURY

ROUNDTREE

REDALIA

HADDOCKS X ROADS

DRMONDSVILLE

SCUFFLETON

AYDEN

VENTERS

SHELMERDINE

HELENS X ROADS

ELMIRA X ROADS

SNOW HILL

LITTLEFIELD

STOKESTOWN

CALICO

HOOKERTON

HANRAHAN

COXVILLE

GARDNERVILLE

CLAYROOT

WILMAR

GRIFTON

ST JOHNS

QUINERLY

HONOLULU

RIVERDALE

TAR RIVER

CONTENTNEA CREEK

NORFOLK SOUTHERN R.R.

ATLANTIC COAST LINE R.R.

A.C.L. R.R.

CHICOD CREEK R.R.

INSET ① SIMPSON

INSET ② STOKESTOWN

INSET ③ AYDEN

LEGEND

- PAVED ROAD - HIGH TYPE
- BITUMINOUS SURFACED ROAD - B.S.T.
- METAL SURFACED ROAD
- SOIL SURFACED ROAD
- GRADED AND DRAINED ROAD
- UNIMPROVED ROAD
- PRIMITIVE ROAD
- RAILROAD
- GRADE SEPARATION
- COUNTY SEAT ALSO INCORPORATED CITY
- SCHOOL
- CHURCH
- TRIANGULATION STATION
- FOREST SERVICE LOOKOUT STATION
- 64 UNITED STATES HIGHWAY
- 27 STATE HIGHWAY

12 - 1 - 44 REVISED

NORTH CAROLINA
STATE HIGHWAY AND PUBLIC WORKS COMMISSION
1944

SHEET 1 OF 2

MATHEWS PRINTING AND LITHOGRAPHING CO
CHARLESTON, W. VA.

LITHO. IN U.S.A.

PITT COUNTY
SUPPLEMENT
SECOND DIVISION

SKETCHES

GRIMESLAND

STOKES

GRIFTON

FALKLAND

AYDEN

FOUNTAIN

FARMVILLE

BETHEL

SHELMERDINE
INSET ⑧

WINTERVILLE

SIMPSON

PACTOLUS

GREENVILLE

LEGEND

- PAVED ROAD – HIGH TYPE
- BITUMINOUS SURFACED ROAD – B.S.T.
- METAL SURFACED ROAD
- SOIL SURFACED ROAD
- GRADED AND DRAINED ROAD
- UNIMPROVED ROAD
- PRIMITIVE ROAD
- RAILROAD
- GRADE SEPARATION
- COUNTY SEAT ALSO INCORPORATED CITY
- SCHOOL
- CHURCH
- TRIANGULATION STATION
- FOREST SERVICE LOOKOUT STATION
- UNITED STATES HIGHWAY
- STATE HIGHWAY

NORTH CAROLINA
STATE HIGHWAY AND PUBLIC WORKS COMMISSION
1944

PITT SUPP
12 - 1 - 44
REVISED

MATHEWS PRINTING AND LITHOGRAPHING CO
CHARLESTON, W. VA.

LITHO. IN U.S.A.

POLK COUNTY

NINTH DIVISION

SCALE
MILES
0 1 2 3 4

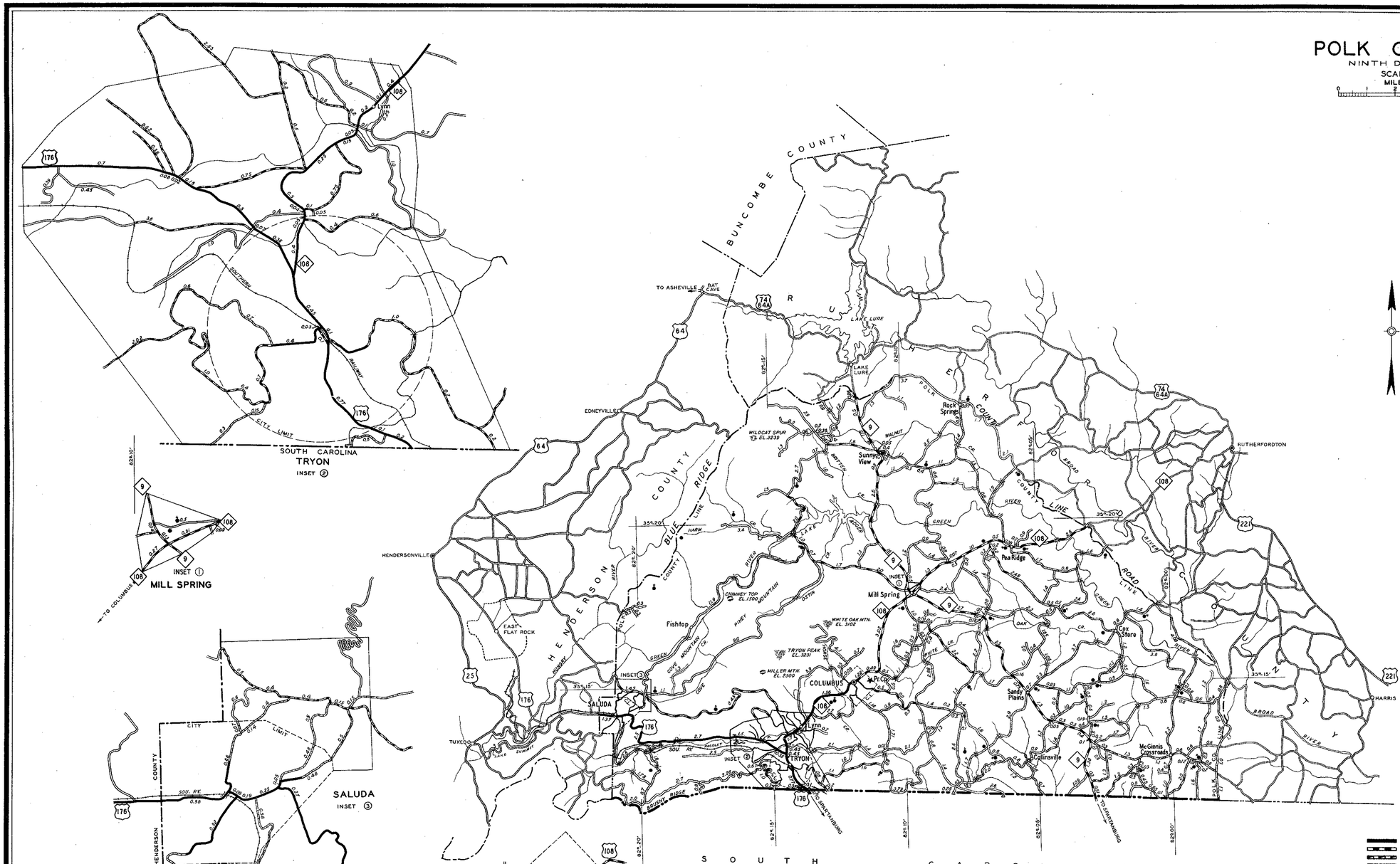

LEGEND

- PAVED ROAD – HIGH TYPE
- BITUMINOUS SURFACED ROAD – B.S.T.
- METAL SURFACED ROAD
- SOIL SURFACED ROAD
- GRADED AND DRAINED ROAD
- UNIMPROVED ROAD
- PRIMITIVE ROAD
- RAILROAD
- GRADE SEPARATION
- COUNTY SEAT ALSO INCORPORATED CITY
- SCHOOL
- CHURCH
- TRIANGULATION STATION
- FOREST SERVICE LOOKOUT STATION
- 64 UNITED STATES HIGHWAY
- 27 STATE HIGHWAY

NORTH CAROLINA
STATE HIGHWAY AND PUBLIC WORKS COMMISSION
1944

POLK

12 - 1 - 44
REVISED 1

MATHEWS PRINTING AND LITHOGRAPHING CO
SWANSBORO, N. C.

LITHO. IN U.S.A.

RANDOLPH COUNTY

SIXTH DIVISION

SCALE
MILES
0 1 2 3 4

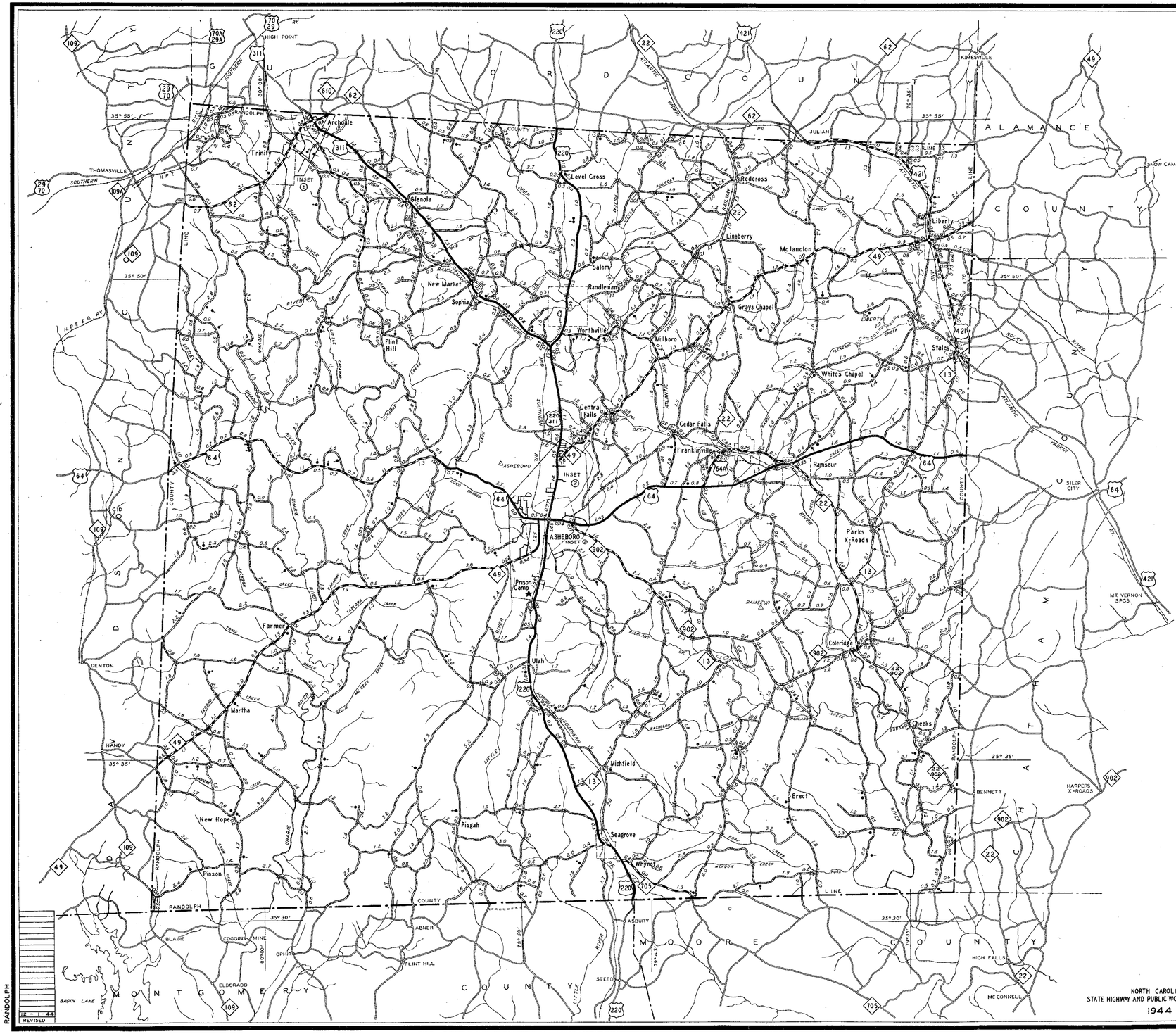

LEGEND

- PAVED ROAD-HIGH TYPE
- BITUMINOUS SURFACED ROAD-B.S.T.
- METAL SURFACED ROAD
- SOIL SURFACED ROAD
- GRADED AND DRAINED ROAD
- UNIMPROVED ROAD
- PRIMITIVE ROAD
- RAILROAD
- GRADE SEPARATION
- COUNTY SEAT ALSO INCORPORATED CITY
- SCHOOL
- CHURCH
- TRIANGULATION STATION
- FOREST SERVICE LOOKOUT STATION
- 64 UNITED STATES HIGHWAY
- 27 STATE HIGHWAY

NORTH CAROLINA
STATE HIGHWAY AND PUBLIC WORKS COMMISSION
1944

RANDOLPH

12 - 1 - 44
REVISED

SHEET 1 OF 2

MATHEWS PRINTING AND LITHOGRAPHING CO.
CHARLESTON, W. VA.

LITHO. IN U.S.A.

RANDOLPH COUNTY
SUPPLEMENT
SIXTH DIVISION

SKETCHES

LIBERTY

ALAMANCE COUNTY

CHATHAM COUNTY

LIBERTY AND STALEY

SEAGROVE

TO ASHEBORO

TO GREENSBORO

TO MONTGOMERY CO.

TRINITY

GUILFORD COUNTY

RANDOLPH COUNTY

TO THOMASVILLE

TRINITY AND ARCHDALE
INSET (1)

FRANKLINVILLE

RAMSEUR

FRANKLINVILLE AND RAMSEUR

RANDLEMAN

TO LEXINGTON

TO GREENSBORO

ASHEBORO

CITY LIMIT

ASHEBORO
INSET (2)

PRISON CAMP

LEGEND

- PAVED ROAD - HIGH TYPE
- BITUMINOUS SURFACED ROAD - B.S.T.
- METAL SURFACED ROAD
- SOIL SURFACED ROAD
- GRADED AND DRAINED ROAD
- UNIMPROVED ROAD
- PRIMITIVE ROAD
- RAILROAD
- GRADE SEPARATION
- COUNTY SEAT ALSO INCORPORATED CITY
- SCHOOL
- CHURCH
- TRIANGULATION STATION
- FOREST SERVICE LOOKOUT STATION
- 64 UNITED STATES HIGHWAY
- 27 STATE HIGHWAY

RANDOLPH SUPP

12 - 1 - 44
REVISED

NORTH CAROLINA
STATE HIGHWAY AND PUBLIC WORKS COMMISSION
1944

SHEET 2 OF 2

MATHEWS PRINTING AND LITHOGRAPHING CO.
CHARLESTON, W. VA.

LITHO. IN U.S.A.

RICHMOND COUNTY

SEVENTH DIVISION

SCALE
MILES
0 1 2 3 4

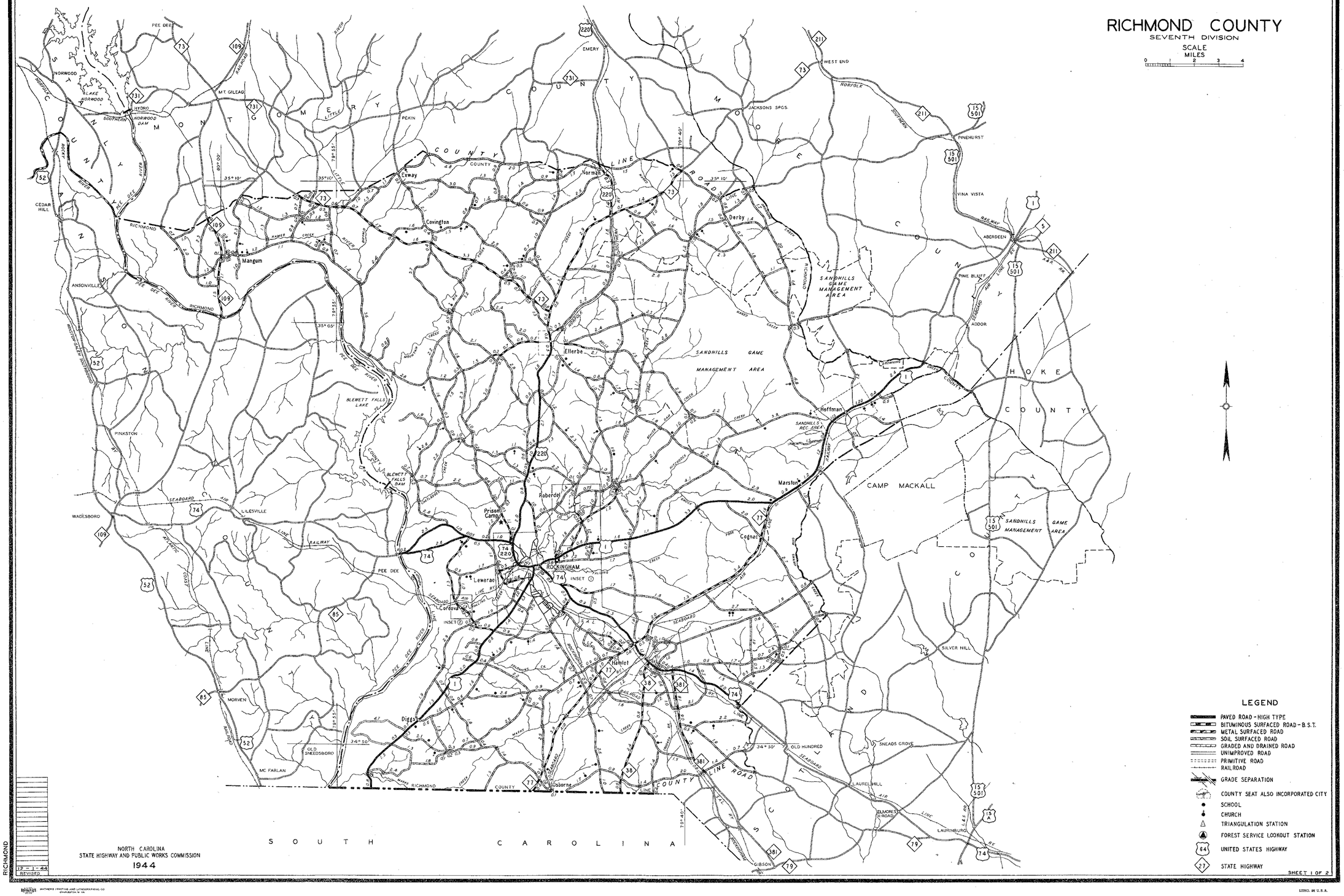

LEGEND

- PAVED ROAD - HIGH TYPE
- BITUMINOUS SURFACED ROAD - B.S.T.
- METAL SURFACED ROAD
- SOIL SURFACED ROAD
- GRADED AND DRAINED ROAD
- UNIMPROVED ROAD
- PRIMITIVE ROAD
- RAILROAD
- GRADE SEPARATION
- COUNTY SEAT ALSO INCORPORATED CITY
- SCHOOL
- CHURCH
- TRIANGULATION STATION
- FOREST SERVICE LOOKOUT STATION
- 64 UNITED STATES HIGHWAY
- 27 STATE HIGHWAY

NORTH CAROLINA
STATE HIGHWAY AND PUBLIC WORKS COMMISSION
1944

12 - 1 - 44
REVISED

RICHMOND

SHEET 1 OF 2

MATHEWS PRINTING AND LITHOGRAPHING CO.
CHARLESTON, W. VA.

LITHO. IN U.S.A.

RICHMOND COUNTY

SUPPLEMENT

SEVENTH DIVISION

SKETCHES

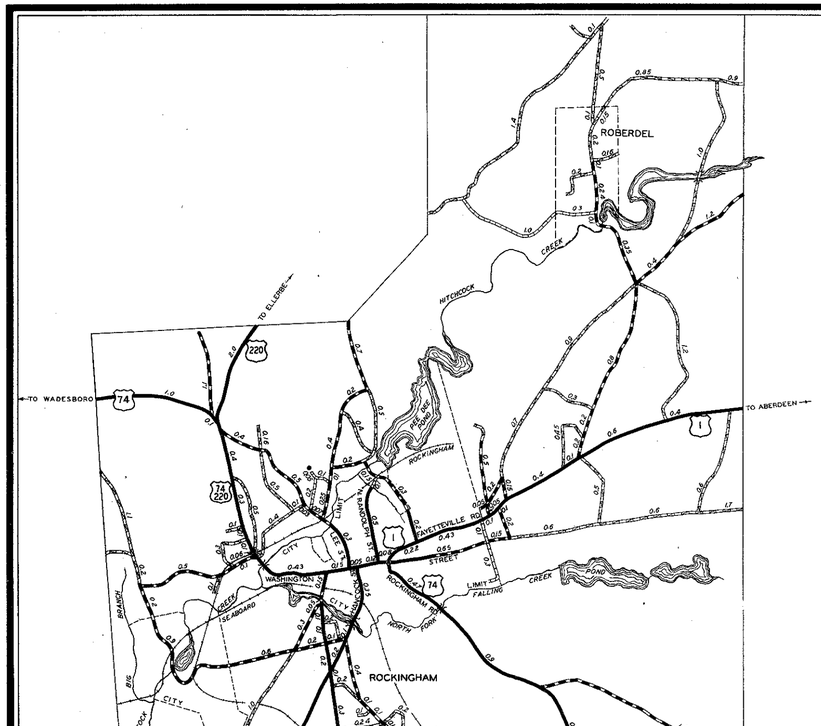

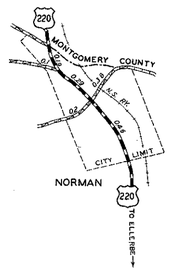

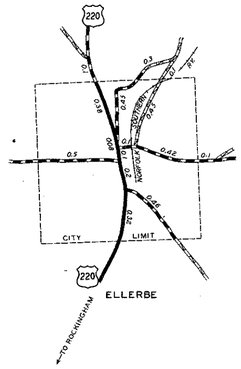

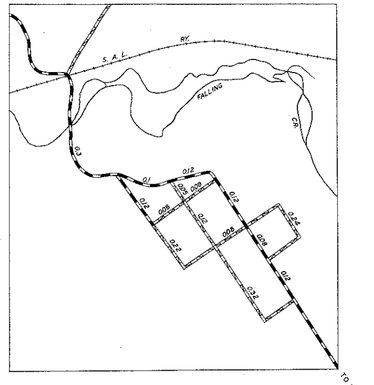

CORDOVA
INSET ②

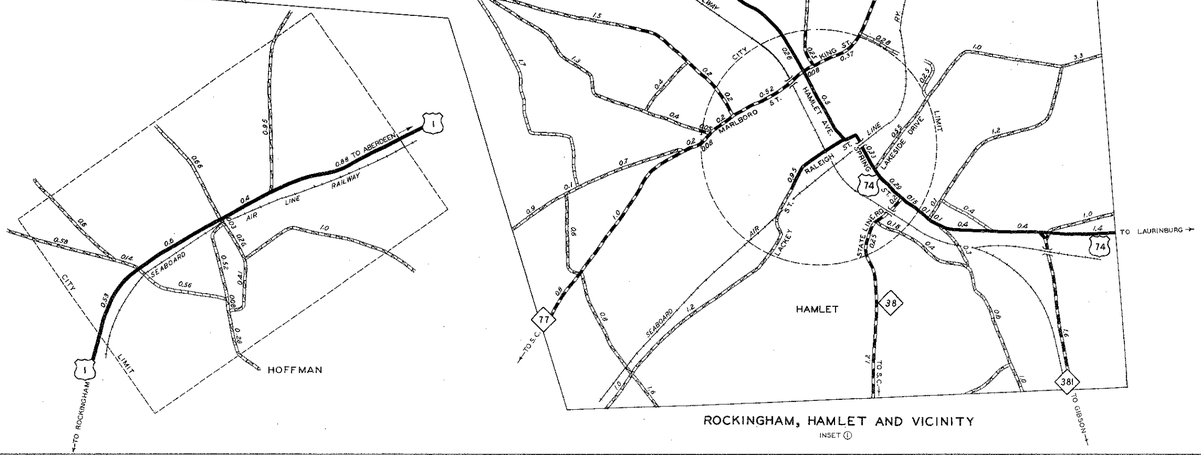

ROCKINGHAM, HAMLET AND VICINITY
INSET ①

LEGEND

- PAVED ROAD-HIGH TYPE
- BITUMINOUS SURFACED ROAD-B.S.T.
- METAL SURFACED ROAD
- SOIL SURFACED ROAD
- GRADED AND DRAINED ROAD
- UNIMPROVED ROAD
- PRIMITIVE ROAD
- RAILROAD
- GRADE SEPARATION
- COUNTY SEAT ALSO INCORPORATED CITY
- SCHOOL
- CHURCH
- TRIANGULATION STATION
- FOREST SERVICE LOOKOUT STATION
- UNITED STATES HIGHWAY (64)
- STATE HIGHWAY (27)

NORTH CAROLINA
STATE HIGHWAY AND PUBLIC WORKS COMMISSION
1944

RICHMOND SUPP.
12-1-44
REVISED

MATHEWS PRINTING AND LITHOGRAPHING CO.
CHARLESTON, W. VA.
LITHO. IN U.S.A.

ROBESON COUNTY

SIXTH DIVISION

SCALE
MILES
0 1 2 3 4

NORTH CAROLINA
STATE HIGHWAY AND PUBLIC WORKS COMMISSION
1944

LEGEND

- PAVED ROAD - HIGH TYPE
- BITUMINOUS SURFACED ROAD - B.S.T.
- METAL SURFACED ROAD
- SOIL SURFACED ROAD
- GRADED AND DRAINED ROAD
- UNIMPROVED ROAD
- PRIMITIVE ROAD
- RAILROAD
- GRADE SEPARATION
- COUNTY SEAT ALSO INCORPORATED CITY
- SCHOOL
- CHURCH
- TRIANGULATION STATION
- FOREST SERVICE LOOKOUT STATION
- 64 UNITED STATES HIGHWAY
- 27 STATE HIGHWAY

ROBESON
12-1-44
REVISED

SHEET 1 OF 2

MATHEWS PRINTING AND LITHOGRAPHING CO.
CHARLESTON, W. VA.

LITHO. IN U.S.A.

ROBESON COUNTY
SUPPLEMENT
SIXTH DIVISION

SKETCHES

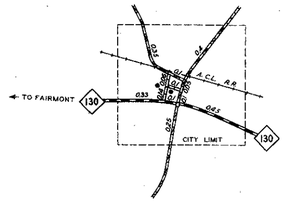

ORRUM

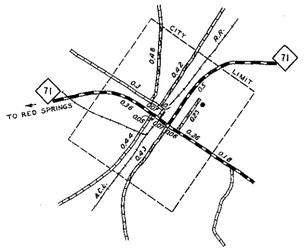

PARKTON

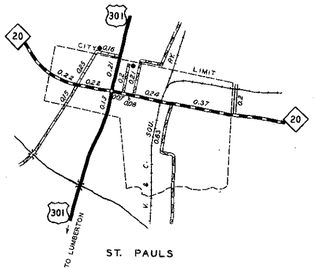

ST. PAULS

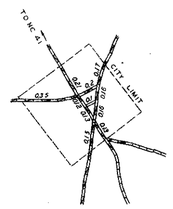

MARIETTA

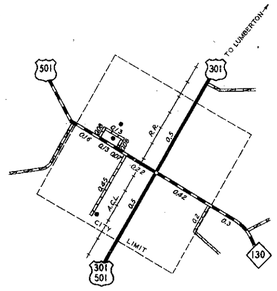

ROWLAND

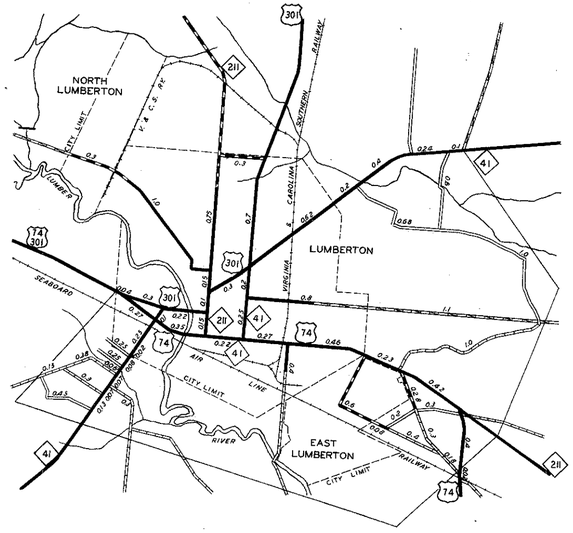

LUMBERTON

INSET (1)

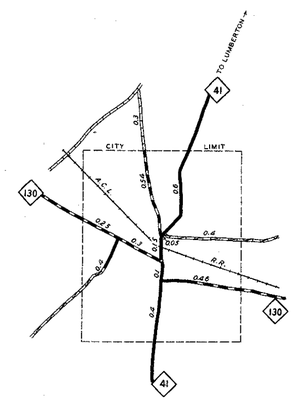

FAIRMONT

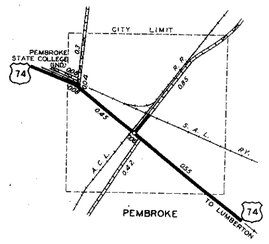

PEMBROKE

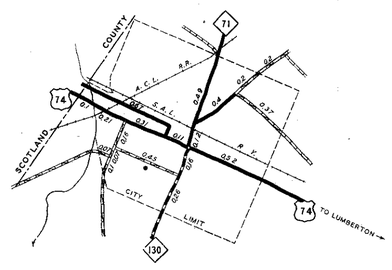

MAXTON

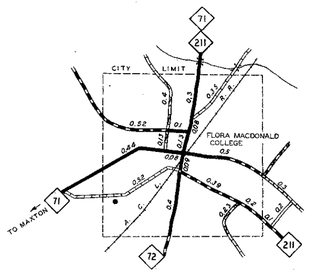

RED SPRINGS

LEGEND

- PAVED ROAD - HIGH TYPE
- BITUMINOUS SURFACED ROAD - B.S.T.
- METAL SURFACED ROAD
- SOIL SURFACED ROAD
- GRADED AND DRAINED ROAD
- UNIMPROVED ROAD
- PRIMITIVE ROAD
- RAILROAD
- GRADE SEPARATION
- COUNTY SEAT ALSO INCORPORATED CITY
- SCHOOL
- CHURCH
- TRIANGULATION STATION
- FOREST SERVICE LOOKOUT- STATION
- 64 UNITED STATES HIGHWAY
- 27 STATE HIGHWAY

NORTH CAROLINA
STATE HIGHWAY AND PUBLIC WORKS COMMISSION
1944

ROBESON SUPP.

12 - 1 - 44
REVISED

MATHEWS PRINTING AND LITHOGRAPHING CO
CHARLESTON, W. VA.

LITHO. IN U.S.A.

ROCKINGHAM COUNTY

FIFTH DIVISION

SCALE MILES

0 1 2 3 4

V I R G I N I A

80°-00'

79°-35'

36°-30'

OAK RIDGE · SANDY RIDGE · DELTA · PRESTONVILLE · DODGETOWN · DILLARD · WALNUT COVE · PINE HALL · GRIMS X ROADS · STOKESDALE · OAK RIDGE · SUMMERFIELD · GUILFORD COUNTY · ROCKINGHAM COUNTY · STOKES COUNTY

Ayersville · Stoneville · Mayodan · Madison · Ellisboro · Gold Hill · Bethany · Intelligence · Baker's X Roads · Prison Camp · WENTWORTH · REIDSVILLE · Spray · Draper · LAKSVILLE INSET ① · Mayfield · Oregon Hill · Harrisons X Roads · Ruffin · Stacey · Lawsonville · Monroeton · Midway · Benaja · Feushee · Thompsonville · AIR PORT · ASHLAND · MILESVILLE · CAMP SPRINGS · JERICHO · ANDERSON · STONY CREEK MTN. · OSCEOLA · BROWNS SUMMIT · MONTICELLO · UNION RIDGE · CALVAMAHAW · OSSIPEE · ALAMANCE COUNTY

GATEWOOD · PELHAM · PROVIDENCE · PURLEY · PARK SPRINGS · COVINGTONS STORE · BETHEL · BLACKWELL · QUICK · ALLISON · YANCEYVILLE · LOCUST HILL · FITCH

RIVER · CREEK · BUFFALO CR. · MAYO · HIGH ROCK · TROUBLESOME · HAW · DAN · BIRCH · LOVELACE · QUAKER · ROACH · WHETSTONE · SOUTHERN RAILWAY · D.&W. RY.

LEGEND

- PAVED ROAD – HIGH TYPE
- BITUMINOUS SURFACED ROAD – B.S.T.
- METAL SURFACED ROAD
- SOIL SURFACED ROAD
- GRADED AND DRAINED ROAD
- UNIMPROVED ROAD
- PRIMITIVE ROAD
- RAILROAD
- GRADE SEPARATION
- COUNTY SEAT ALSO INCORPORATED CITY
- SCHOOL
- CHURCH
- TRIANGULATION STATION
- FOREST SERVICE LOOKOUT STATION
- UNITED STATES HIGHWAY
- STATE HIGHWAY

12-1-44

REVISED

NORTH CAROLINA
STATE HIGHWAY AND PUBLIC WORKS COMMISSION
1944

SHEET 1 OF 3

ROCKINGHAM

MATHEWS PRINTING AND LITHOGRAPHING CO. CHARLESTON W. VA.

LITHO. IN U.S.A.

ROCKINGHAM COUNTY
SUPPLEMENT NO. 1
FIFTH DIVISION

SKETCHES

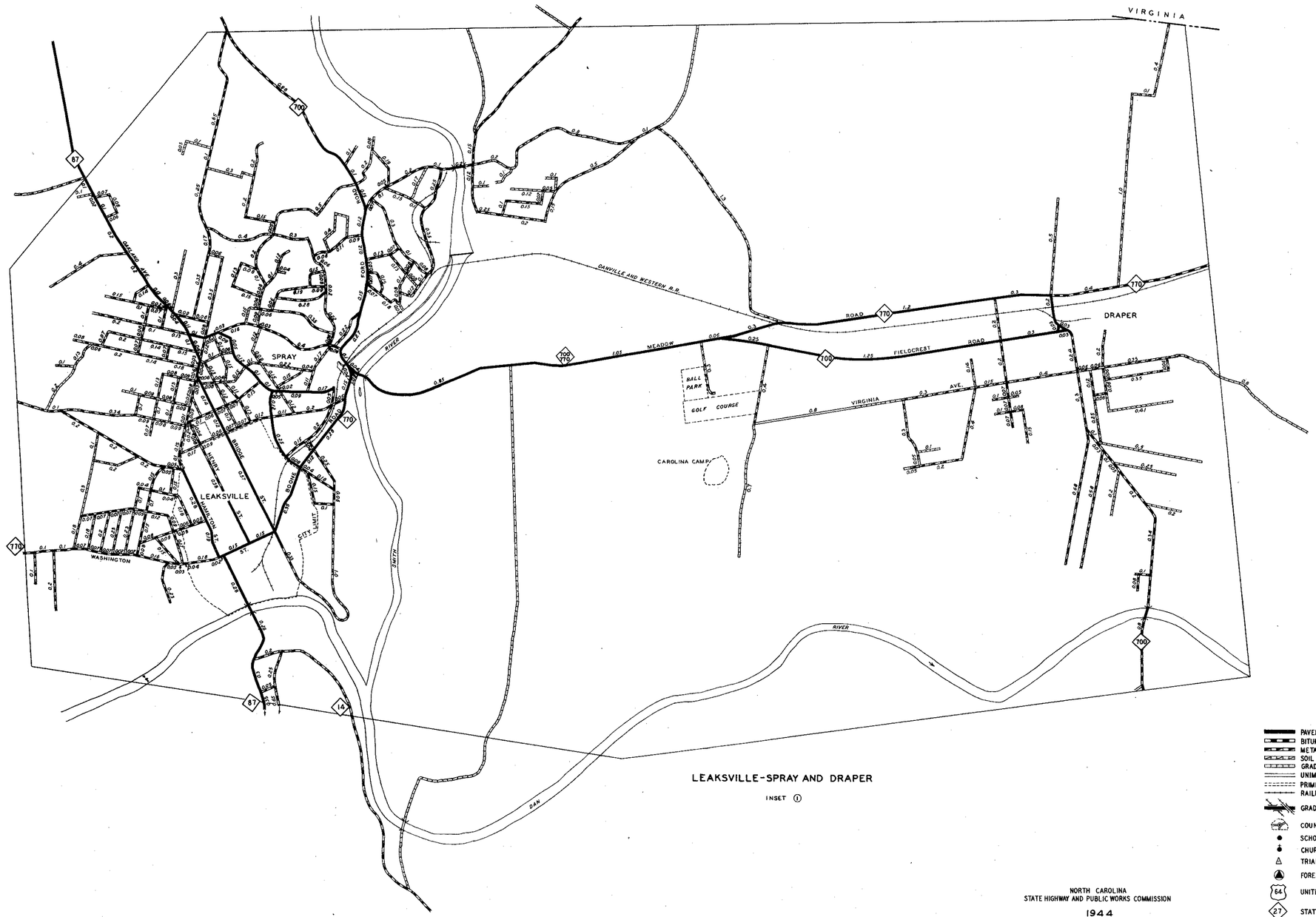

LEAKSVILLE-SPRAY AND DRAPER

INSET (1)

NORTH CAROLINA
STATE HIGHWAY AND PUBLIC WORKS COMMISSION

1944

LEGEND

- PAVED ROAD-HIGH TYPE
- BITUMINOUS SURFACED ROAD-B.S.T.
- METAL SURFACED ROAD
- SOIL SURFACED ROAD
- GRADED AND DRAINED ROAD
- UNIMPROVED ROAD
- PRIMITIVE ROAD
- RAILROAD
- GRADE SEPARATION
- COUNTY SEAT ALSO INCORPORATED CITY
- SCHOOL
- CHURCH
- TRIANGULATION STATION
- FOREST SERVICE LOOKOUT STATION
- 64 UNITED STATES HIGHWAY
- 27 STATE HIGHWAY

ROCKINGHAM SUPP.

12-1-44
REVISED

SHEET 2 OF 3

MATHEWS PRINTING AND LITHOGRAPHING CO.
CHARLESTON, W. VA.

LITHO. IN U.S.A.

ROCKINGHAM COUNTY

SUPPLEMENT NO. 2

FIFTH DIVISION

SKETCHES



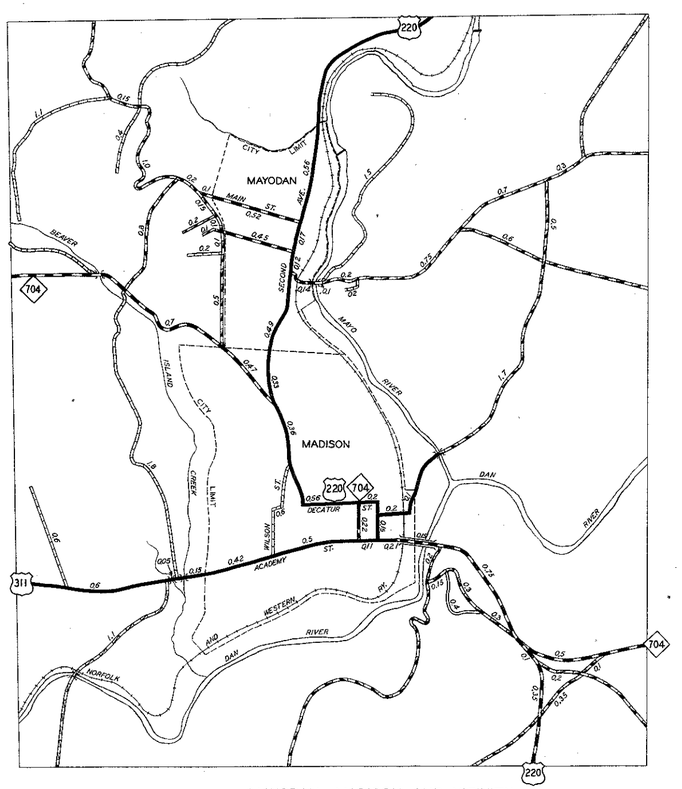

MAYODAN, MADISON, AND VICINITY

INSET ③

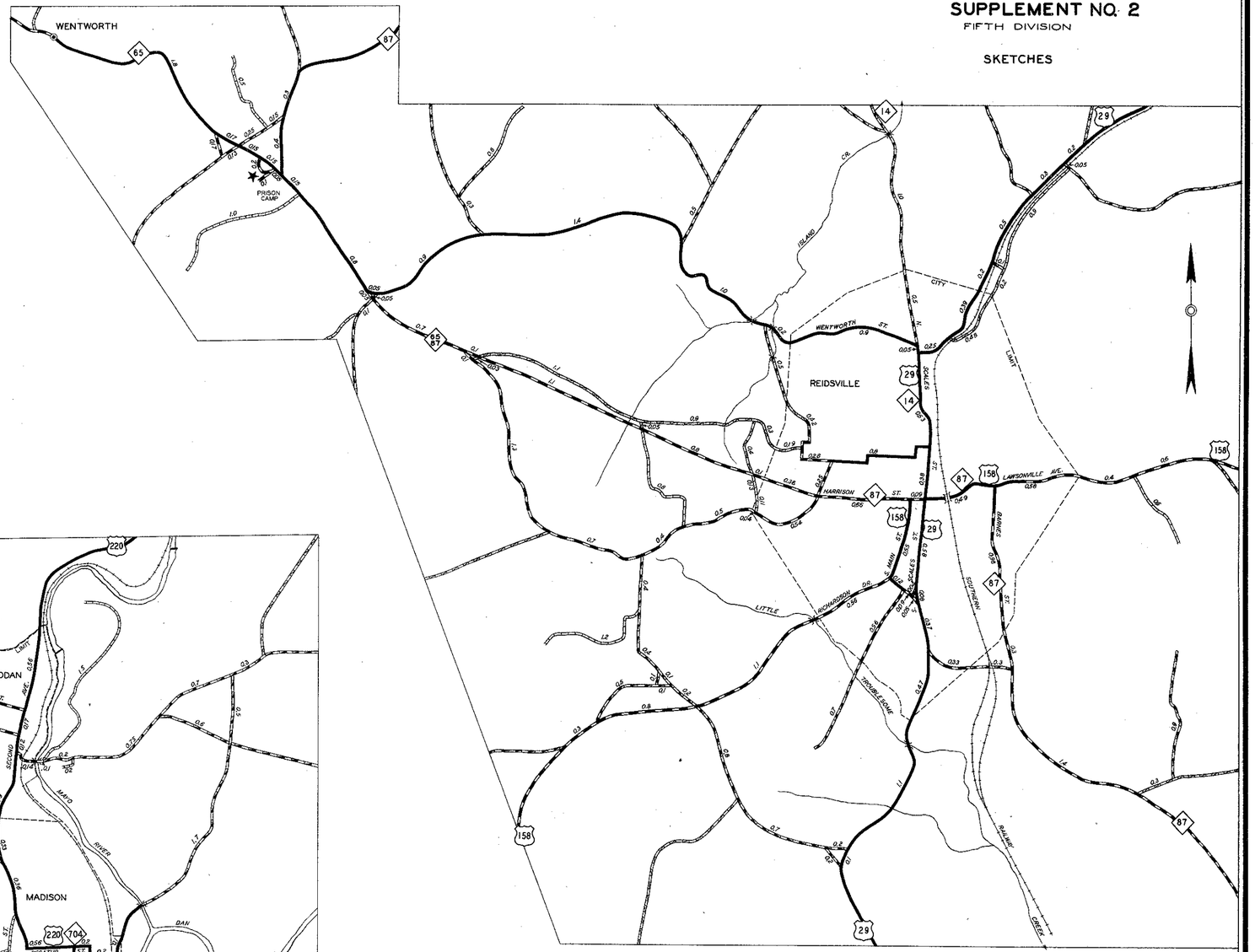

REIDSVILLE AND VICINITY

INSET ②

LEGEND

- PAVED ROAD - HIGH TYPE
- BITUMINOUS SURFACED ROAD - B.S.T.
- METAL SURFACED ROAD
- SOIL SURFACED ROAD
- GRADED AND DRAINED ROAD
- UNIMPROVED ROAD
- PRIMITIVE ROAD
- RAILROAD
- GRADE SEPARATION
- COUNTY SEAT ALSO INCORPORATED CITY
- SCHOOL
- CHURCH
- TRIANGULATION STATION
- FOREST SERVICE LOOKOUT STATION
- 64 UNITED STATES HIGHWAY
- 27 STATE HIGHWAY

NORTH CAROLINA
STATE HIGHWAY AND PUBLIC WORKS COMMISSION

1944

ROCKINGHAM SUPP.

12 - 1 - 44
REVISED

SHEET 3 OF 3

MATHEWS PRINTING AND LITHOGRAPHING CO.
CHARLESTON, W. VA.

LITHO. IN U.S.A.

ROWAN COUNTY

SEVENTH DIVISION

SCALE
MILES
0 1 2 3 4

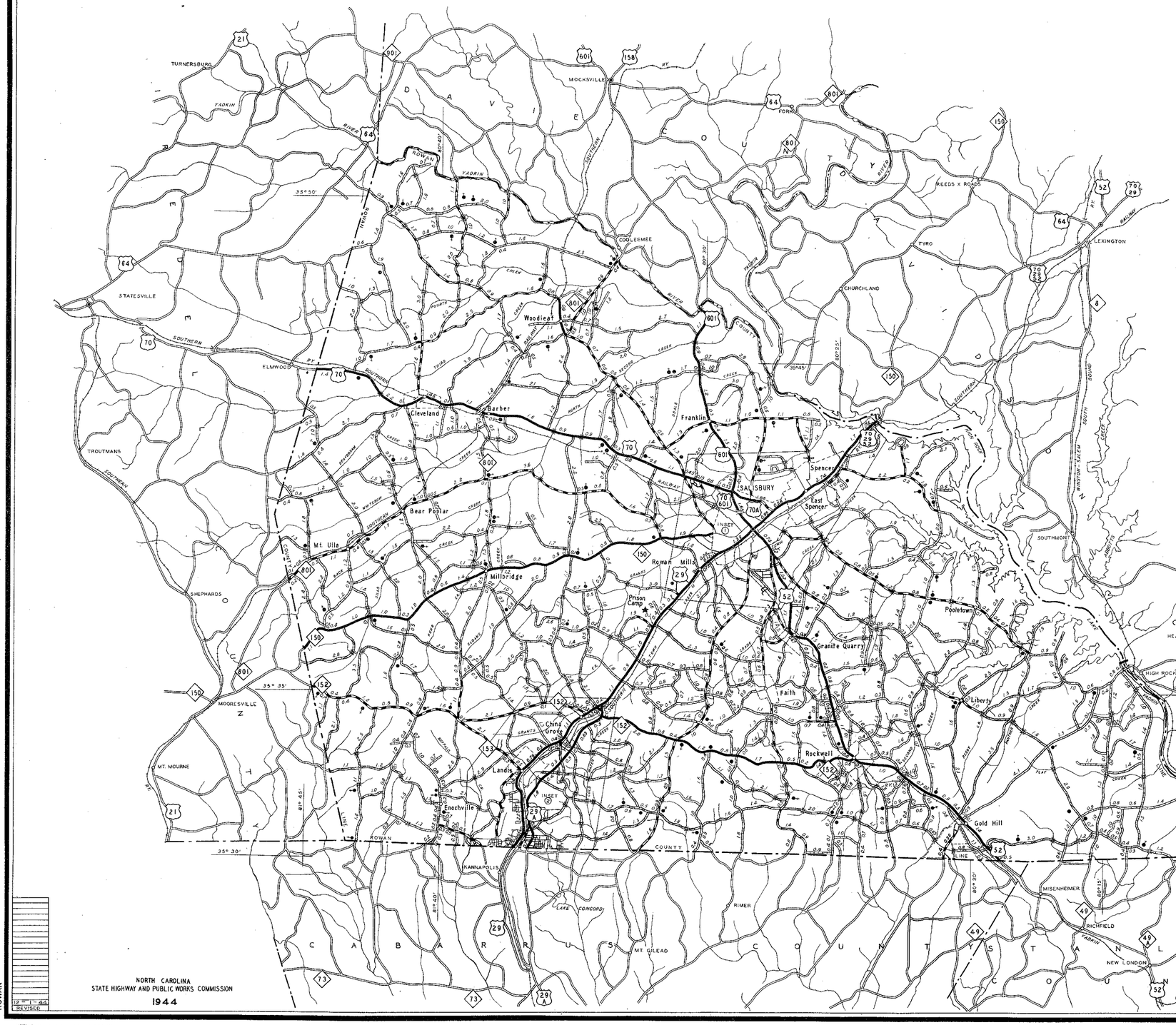

LEGEND

- PAVED ROAD-HIGH TYPE
- BITUMINOUS SURFACED ROAD-B.S.T.
- METAL SURFACED ROAD
- SOIL SURFACED ROAD
- GRADED AND DRAINED ROAD
- UNIMPROVED ROAD
- PRIMITIVE ROAD
- RAILROAD
- GRADE SEPARATION
- COUNTY SEAT ALSO INCORPORATED CITY
- SCHOOL
- CHURCH
- TRIANGULATION STATION
- FOREST SERVICE LOOKOUT STATION
- UNITED STATES HIGHWAY
- STATE HIGHWAY

NORTH CAROLINA
STATE HIGHWAY AND PUBLIC WORKS COMMISSION
1944

12 - 1 - 44
REVISED

ROWAN

SHEET 1 OF 2

MATHEWS PRINTING AND LITHOGRAPHING CO.
CHARLESTON, W. VA.

LITHO. IN U.S.A.

ROWAN COUNTY
SUPPLEMENT
SEVENTH DIVISION

SKETCHES

CLEVELAND

CHINA GROVE

GOLD HILL

LANDIS

INSET ②

INSET Ⓐ

INSET Ⓑ

MILFORD HILLS

CATAWBA COLLEGE

SPENCER

EAST SPENCER

SALISBURY

LIVINGSTONE COLLEGE

ROWAN MILLS

ROCKWELL

GRANITE QUARRY

SALISBURY AND VICINITY
INSET ①

ROWAN COUNTY

CABARRUS COUNTY

LEGEND

- PAVED ROAD - HIGH TYPE
- BITUMINOUS SURFACED ROAD - B.S.T.
- METAL SURFACED ROAD
- SOIL SURFACED ROAD
- GRADED AND DRAINED ROAD
- UNIMPROVED ROAD
- PRIMITIVE ROAD
- RAILROAD
- GRADE SEPARATION
- COUNTY SEAT ALSO INCORPORATED CITY
- SCHOOL
- CHURCH
- TRIANGULATION STATION
- FOREST SERVICE LOOKOUT STATION
- 64 UNITED STATES HIGHWAY
- 27 STATE HIGHWAY

NORTH CAROLINA
STATE HIGHWAY AND PUBLIC WORKS COMMISSION
1944

12 - 1 - 44
REVISED

ROWAN SUPP.

SHEET 2 OF 2

MATHEWS PRINTING AND LITHOGRAPHING CO
CHARLESTON, W. VA.

LITHO. IN U.S.A.

RUTHERFORD COUNTY

NINTH DIVISION

SCALE
MILES
0 1 2 3 4



LEGEND

- PAVED ROAD - HIGH TYPE
- BITUMINOUS SURFACED ROAD - B.S.T.
- METAL SURFACED ROAD
- SOIL SURFACED ROAD
- GRADED AND DRAINED ROAD
- UNIMPROVED ROAD
- PRIMITIVE ROAD
- RAILROAD
- GRADE SEPARATION
- COUNTY SEAT ALSO INCORPORATED CITY
- SCHOOL
- CHURCH
- TRIANGULATION STATION
- FOREST SERVICE LOOKOUT STATION
- 64 UNITED STATES HIGHWAY
- 27 STATE HIGHWAY

NORTH CAROLINA
STATE HIGHWAY AND PUBLIC WORKS COMMISSION
1944

REVISED

RUTHERFORD

SHEET 1 OF 2

MATHEWS PRINTING AND LITHOGRAPHING CO
CHARLESTON, W. VA.

LITHO. IN U.S.A.

RUTHERFORD COUNTY

SUPPLEMENT

NINTH DIVISION

SKETCHES

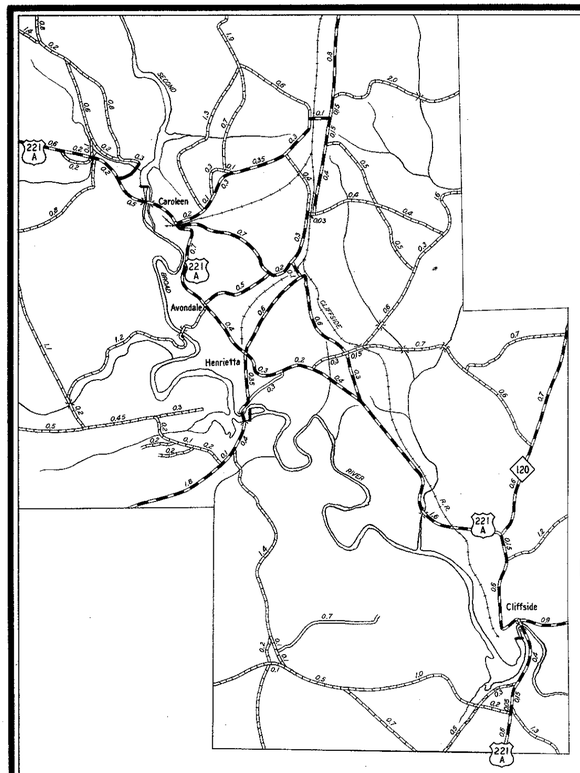

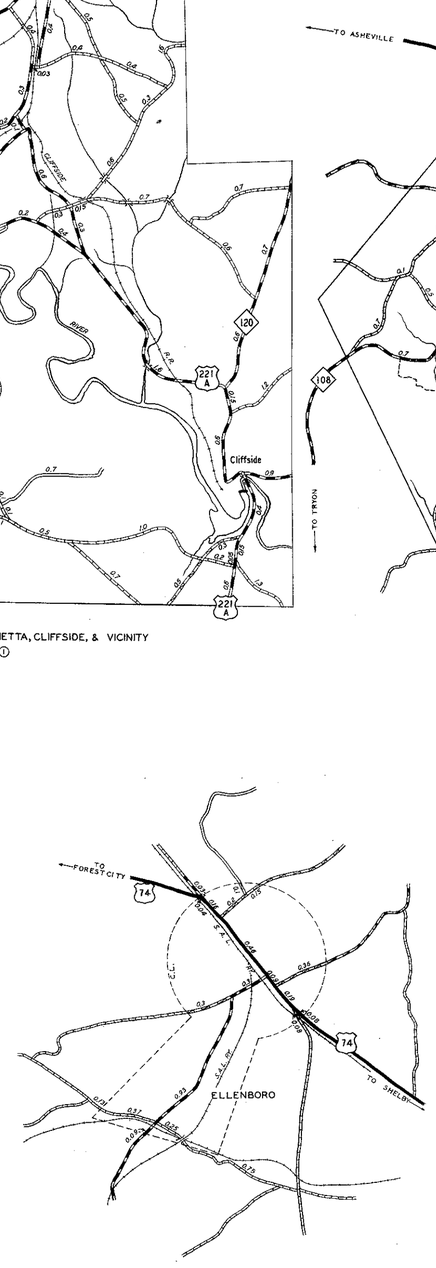

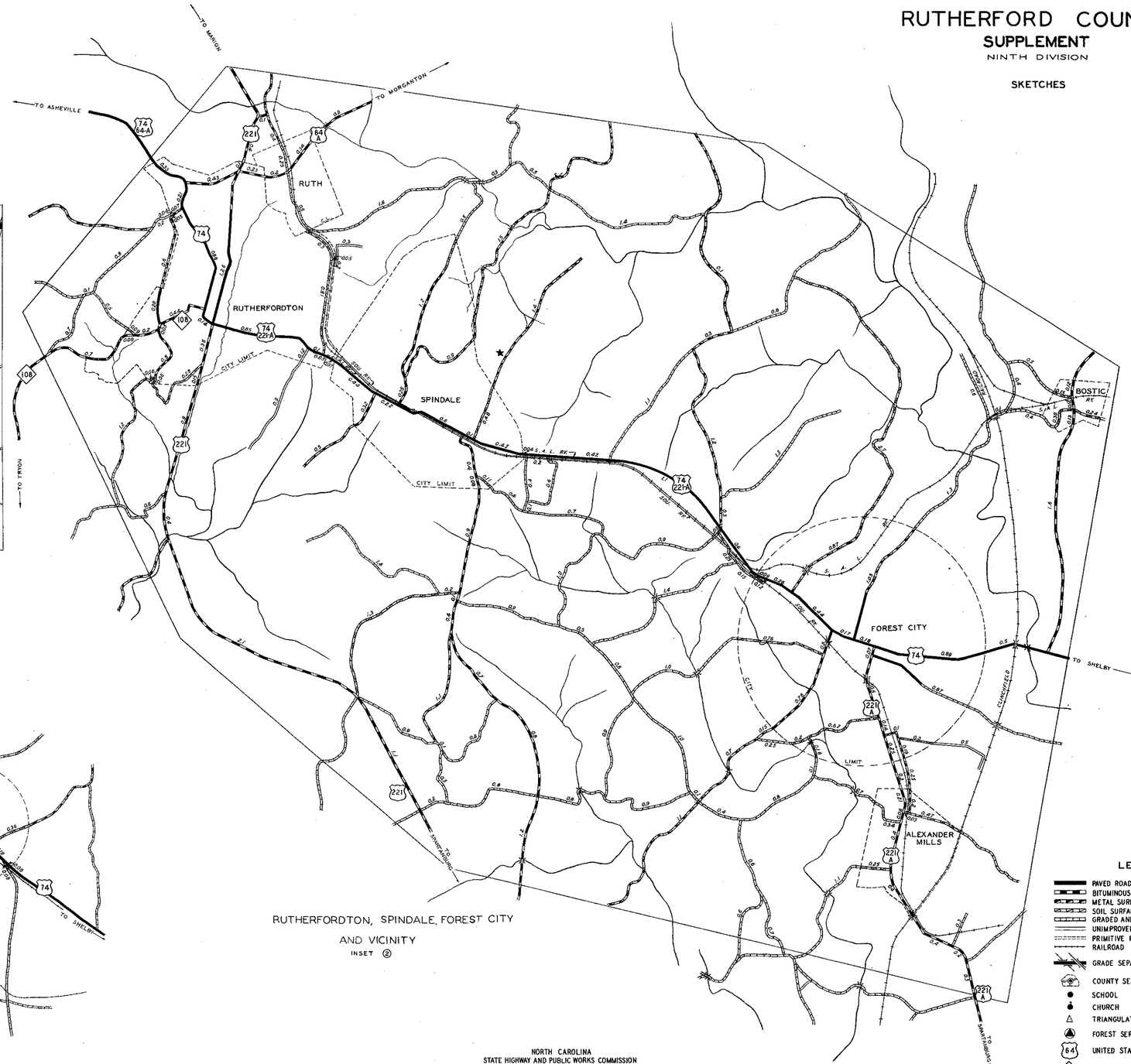



NORTH CAROLINA
STATE HIGHWAY AND PUBLIC WORKS COMMISSION
1944

SHEET 2 OF 2

RUTHERFORD SUPP.

12-1-44
REVISED

MATTHEWS PRINTING AND LITHOGRAPHING CO.
CHARLESTON, W. VA.

SAMPSON COUNTY

THIRD DIVISION

SCALE
MILES
0 1 2 3 4

SAMPSON

12-1-44
REVISED

NORTH CAROLINA
STATE HIGHWAY AND PUBLIC WORKS COMMISSION
1944

SHEET 1 OF 2

LEGEND

- PAVED ROAD - HIGH TYPE
- BITUMINOUS SURFACED ROAD - B.S.T.
- METAL SURFACED ROAD
- SOIL SURFACED ROAD
- GRADED AND DRAINED ROAD
- UNIMPROVED ROAD
- PRIMITIVE ROAD
- RAILROAD
- GRADE SEPARATION
- COUNTY SEAT ALSO INCORPORATED CITY
- SCHOOL
- CHURCH
- TRIANGULATION STATION
- FOREST SERVICE LOOKOUT STATION
- 84 UNITED STATES HIGHWAY
- 27 STATE HIGHWAY

MATHEWS PRINTING AND LITHOGRAPHING CO
CHARLESTON, W. VA.

LITHO. IN U.S.A.

SAMPSON COUNTY
SUPPLEMENT
THIRD DIVISION

SKETCHES

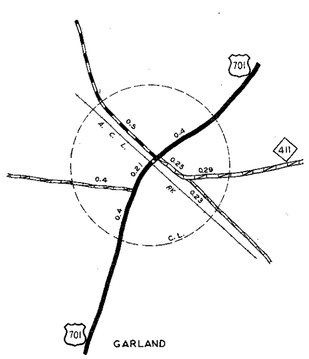

GARLAND

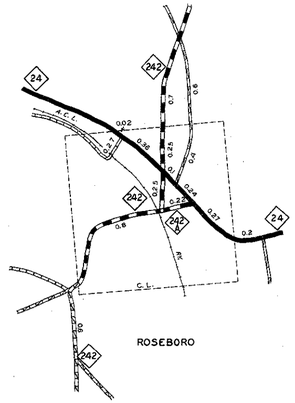

ROSEBORO

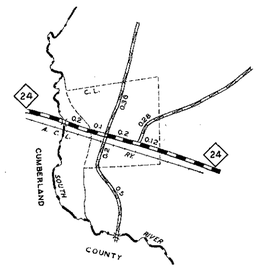

AUTRYVILLE

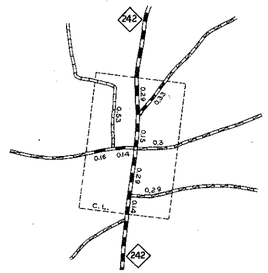

SALEMBURG

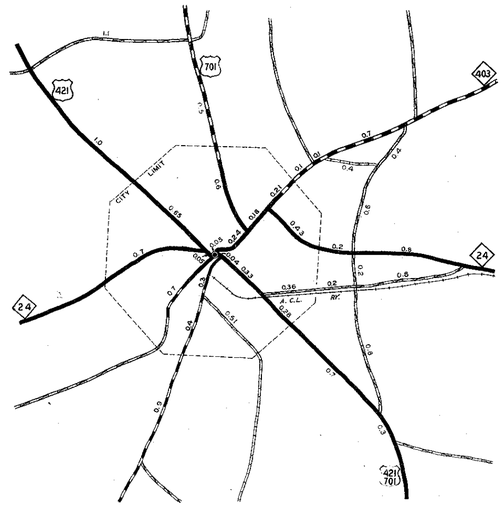

CLINTON

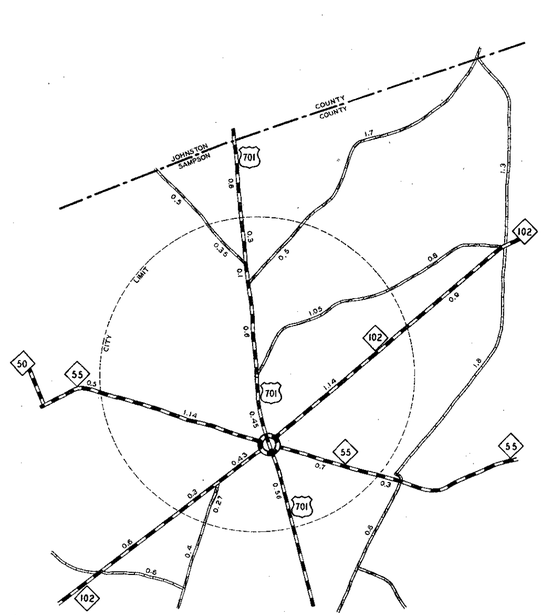

NEWTON GROVE

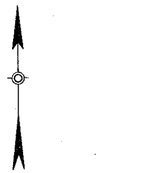

LEGEND

- PAVED ROAD-HIGH TYPE
- BITUMINOUS SURFACED ROAD-B.S.T.
- METAL SURFACED ROAD
- SOIL SURFACED ROAD
- GRADED AND DRAINED ROAD
- UNIMPROVED ROAD
- PRIMITIVE ROAD
- RAILROAD
- GRADE SEPARATION
- COUNTY SEAT ALSO INCORPORATED CITY
- SCHOOL
- CHURCH
- TRIANGULATION STATION
- FOREST SERVICE LOOKOUT STATION
- 64 UNITED STATES HIGHWAY
- 27 STATE HIGHWAY

SHEET 2 OF 2

NORTH CAROLINA
STATE HIGHWAY AND PUBLIC WORKS COMMISSION
1944

SAMPSON SUPP.

12-1-44
REVISED

MATHEWS PRINTING AND LITHOGRAPHING CO.
EVANSTON, ILL.

LITHO. IN U.S.A.

SCOTLAND COUNTY

SIXTH DIVISION

SCALE
MILES
0 1 2 3 4

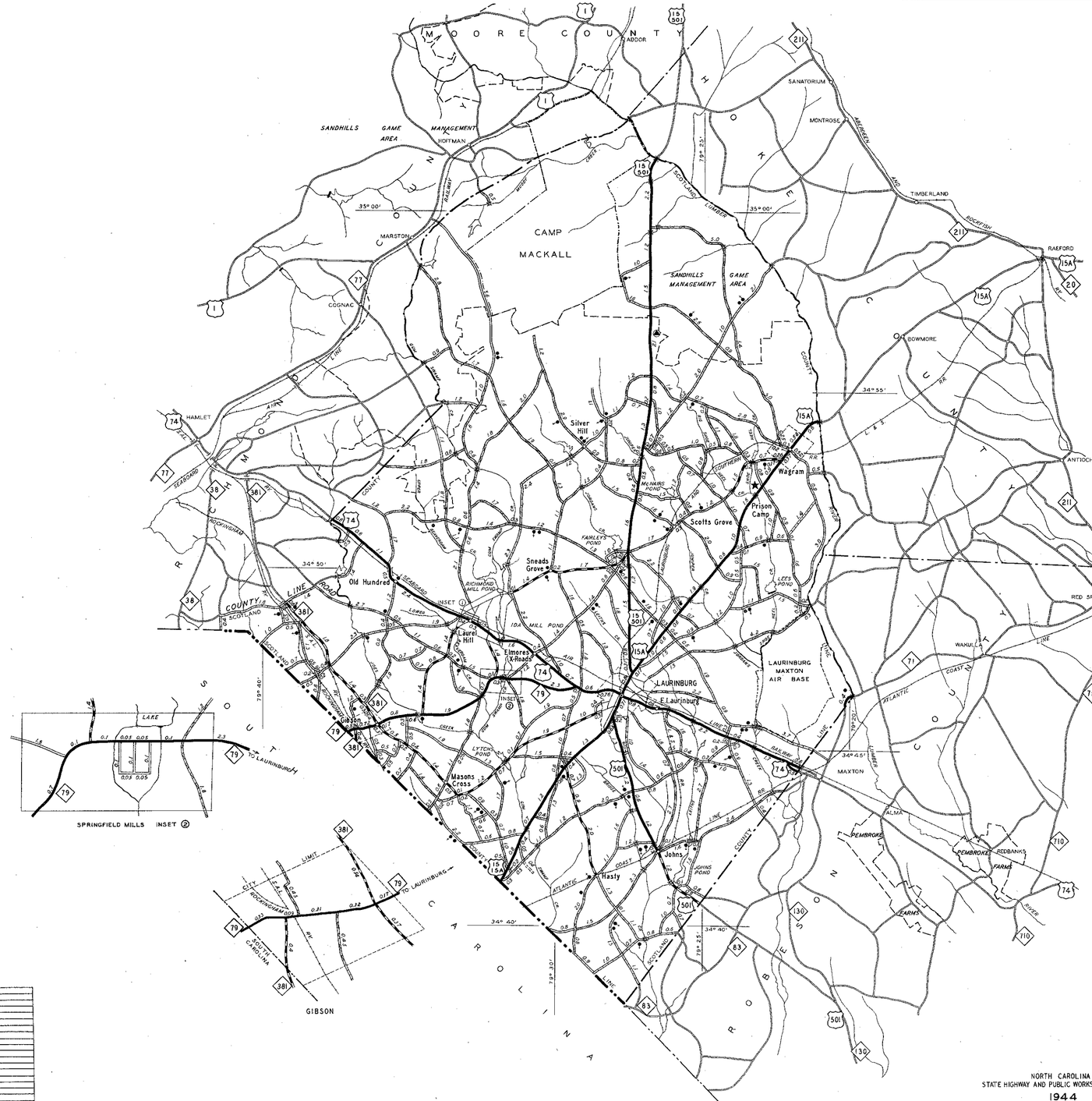

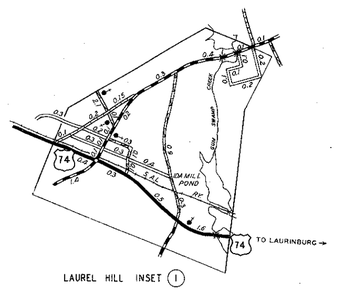

LAUREL HILL INSET (1)

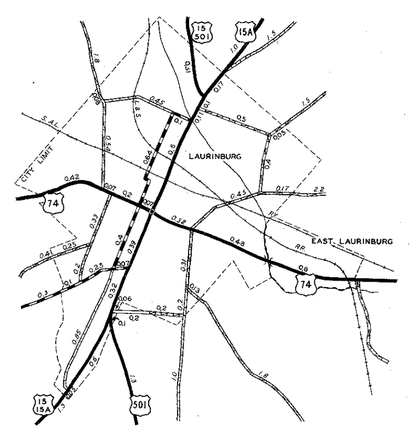

LAURINBURG—EAST LAURINBURG

LEGEND

- PAVED ROAD-HIGH TYPE
- BITUMINOUS SURFACED ROAD - B.S.T.
- METAL SURFACED ROAD
- SOIL SURFACED ROAD
- GRADED AND DRAINED ROAD
- UNIMPROVED ROAD
- PRIMITIVE ROAD
- RAILROAD
- GRADE SEPARATION
- COUNTY SEAT ALSO INCORPORATED CITY
- SCHOOL
- CHURCH
- TRIANGULATION STATION
- FOREST SERVICE LOOKOUT STATION
- 64 UNITED STATES HIGHWAY
- 27 STATE HIGHWAY

NORTH CAROLINA
STATE HIGHWAY AND PUBLIC WORKS COMMISSION
1944

SCOTLAND

12-1-43
REVISED

MATHEWS PRINTING AND LITHOGRAPHING CO.
CHARLESTON, W. VA.

LITHO. IN U.S.A.

STANLY COUNTY

SEVENTH DIVISION

SCALE
MILES
0 1 2 3 4

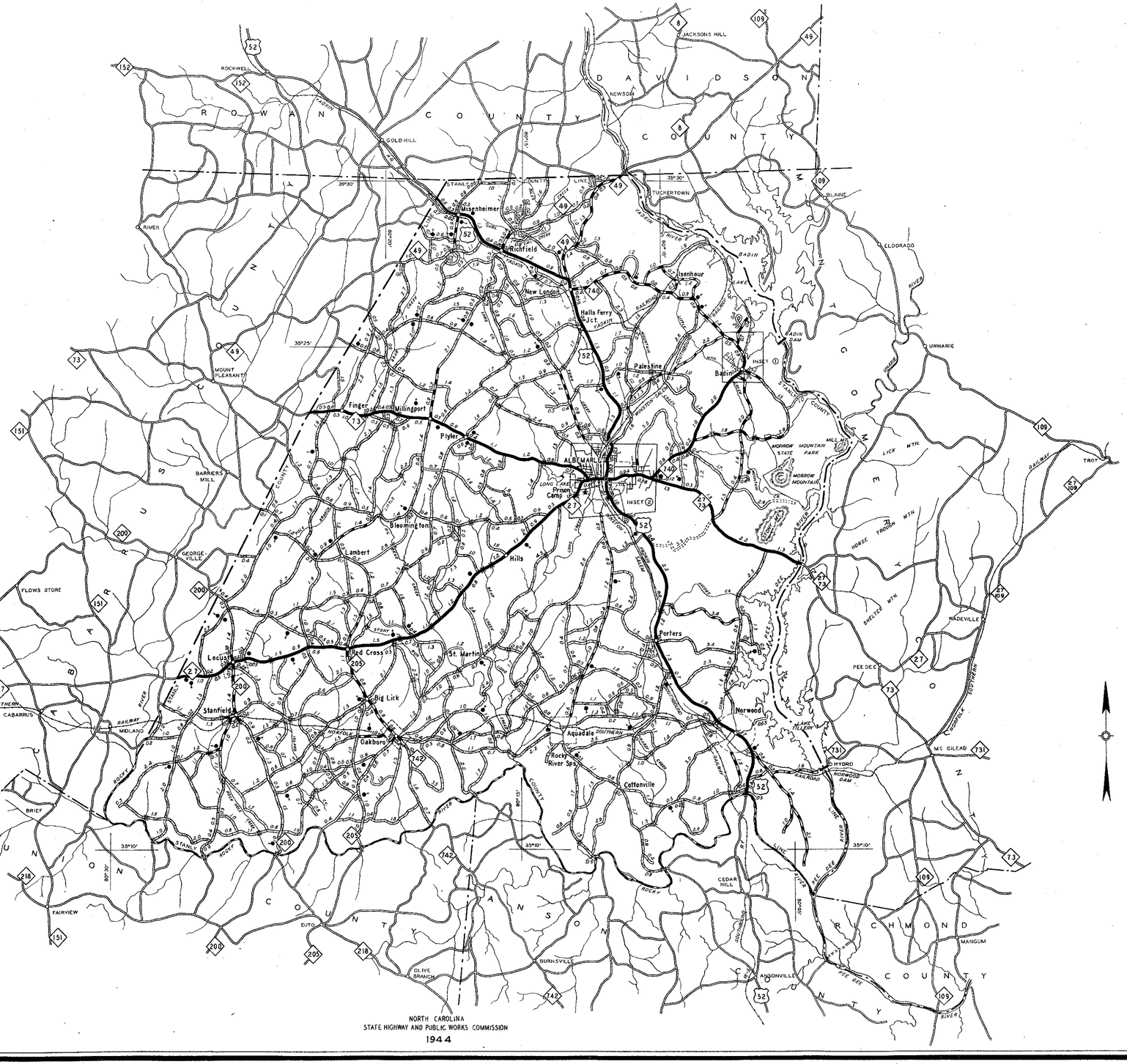

LEGEND

- PAVED ROAD - HIGH TYPE
- BITUMINOUS SURFACED ROAD - B.S.T.
- METAL SURFACED ROAD
- SOIL SURFACED ROAD
- GRADED AND DRAINED ROAD
- UNIMPROVED ROAD
- PRIMITIVE ROAD
- RAILROAD
- GRADE SEPARATION
- COUNTY SEAT ALSO INCORPORATED CITY
- SCHOOL
- CHURCH
- TRIANGULATION STATION
- FOREST SERVICE LOOKOUT STATION
- 64 UNITED STATES HIGHWAY
- 27 STATE HIGHWAY

NORTH CAROLINA
STATE HIGHWAY AND PUBLIC WORKS COMMISSION
1944

STANLY

12 - 1 - 44
REVISED

SHEET 1 OF 2

MATHEWS PRINTING AND LITHOGRAPHING CO.
CHARLESTON, W. VA.

LITHO. IN U.S.A.

STANLY COUNTY
SUPPLEMENT
SEVENTH DIVISION

SKETCHES

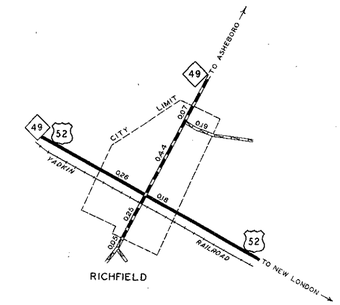

RICHFIELD

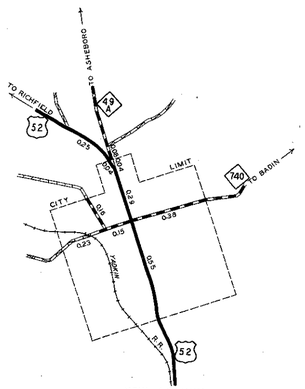

NEW LONDON

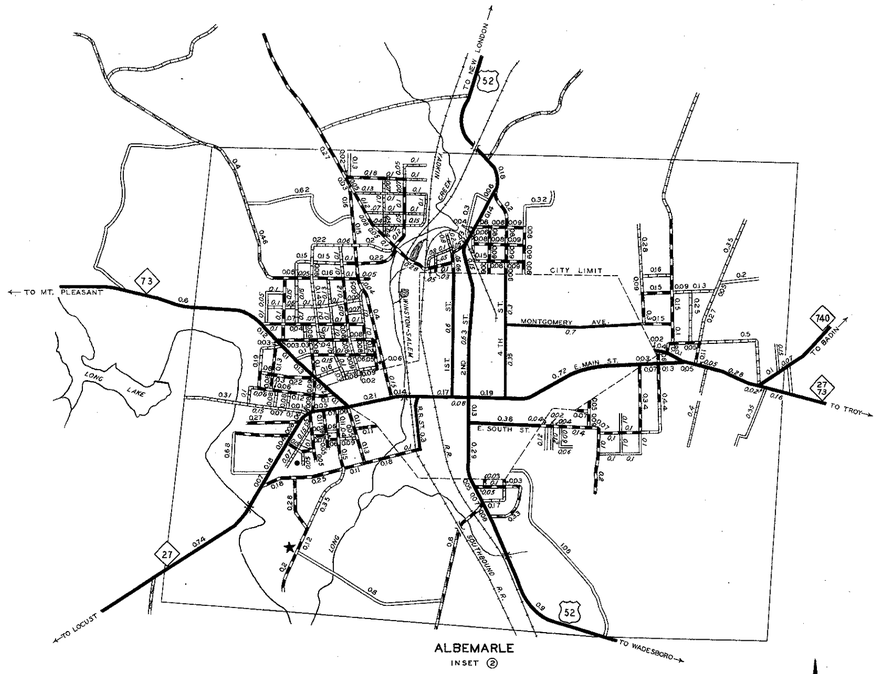

ALBEMARLE
INSET (2)

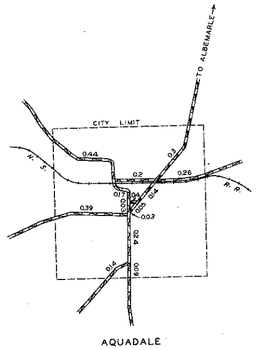

AQUADALE

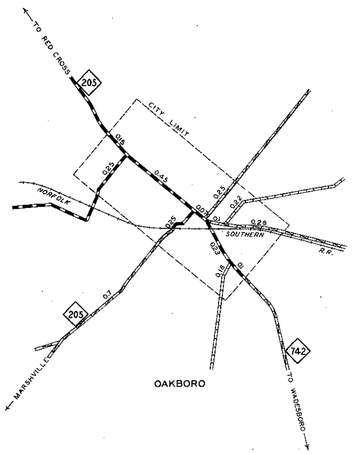

OAKBORO

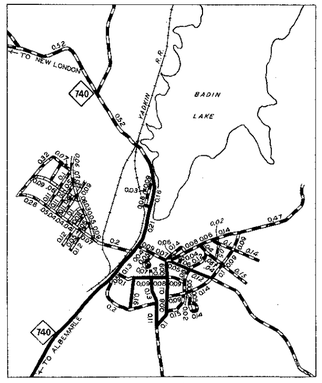

BADIN
INSET (1)

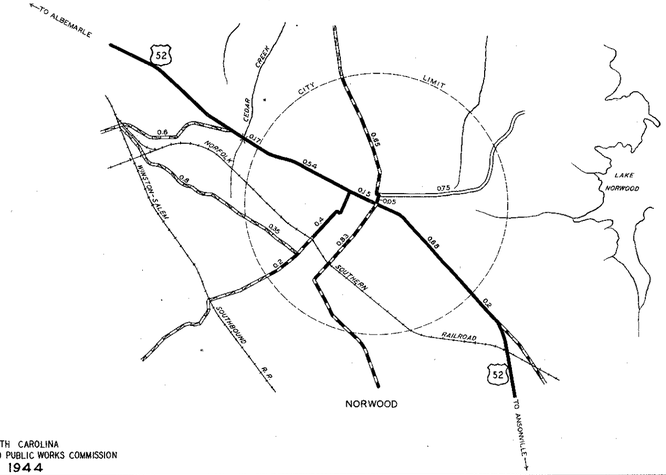

NORWOOD

LEGEND

- PAVED ROAD–HIGH TYPE
- BITUMINOUS SURFACED ROAD – B.S.T.
- METAL SURFACED ROAD
- SOIL SURFACED ROAD
- GRADED AND DRAINED ROAD
- UNIMPROVED ROAD
- PRIMITIVE ROAD
- RAILROAD
- GRADE SEPARATION
- COUNTY SEAT ALSO INCORPORATED CITY
- SCHOOL
- CHURCH
- TRIANGULATION STATION
- FOREST SERVICE LOOKOUT STATION
- 64 UNITED STATES HIGHWAY
- 27 STATE HIGHWAY

NORTH CAROLINA
STATE HIGHWAY AND PUBLIC WORKS COMMISSION
1944

STANLY SUPP.
12 – 1 – 44
REVISED

MATHEWS PRINTING AND LITHOGRAPHING CO.
Charleston, W. Va.
LITHO. IN U.S.A.

STOKES COUNTY

EIGHTH DIVISION

SCALE MILES

0 1 2 3 4

V I R G I N I A

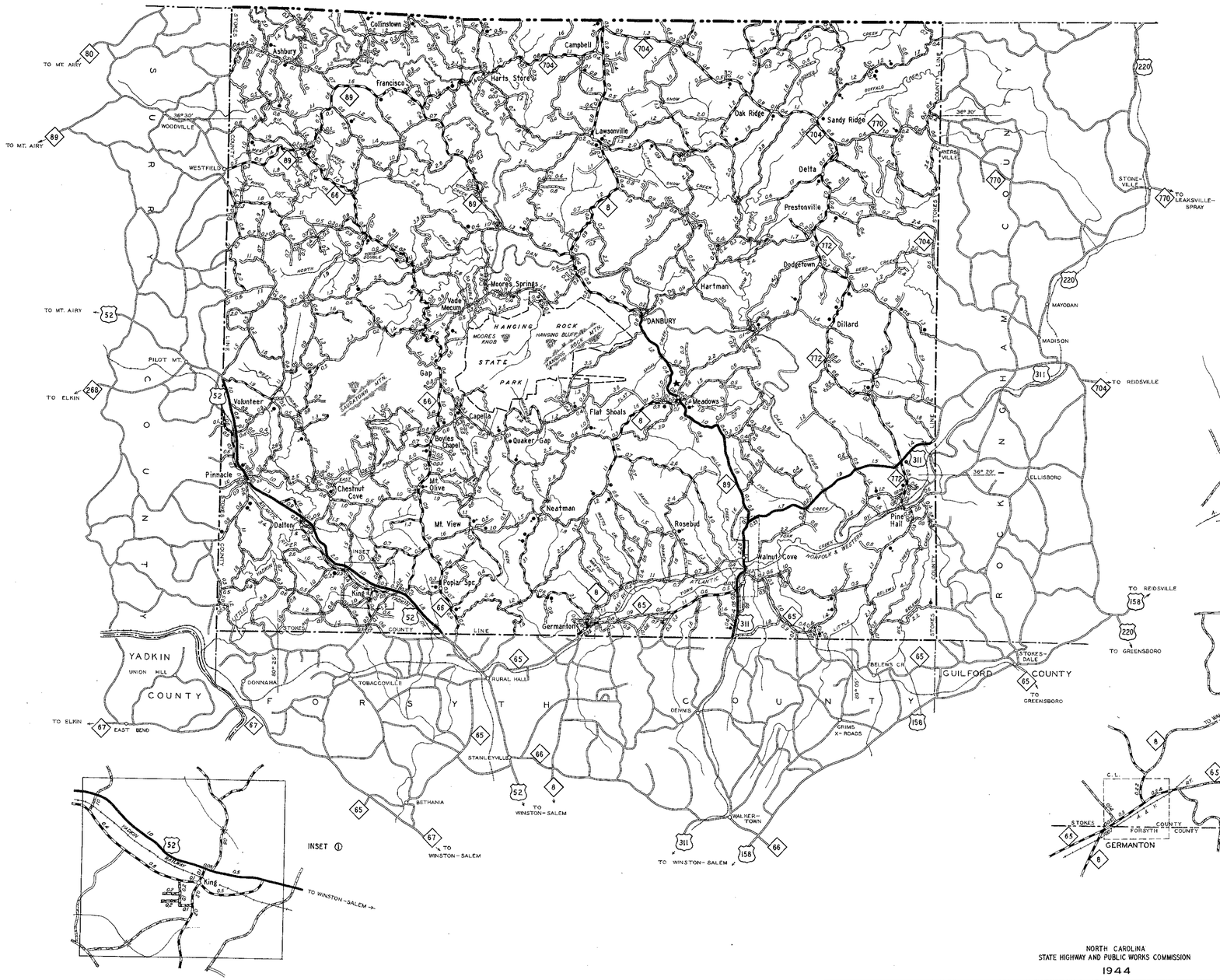

LEGEND

- PAVED ROAD—HIGH TYPE
- BITUMINOUS SURFACED ROAD—B.S.T.
- METAL SURFACED ROAD
- SOIL SURFACED ROAD
- GRADED AND DRAINED ROAD
- UNIMPROVED ROAD
- PRIMITIVE ROAD
- RAILROAD
- GRADE SEPARATION
- COUNTY SEAT ALSO INCORPORATED CITY
- SCHOOL
- CHURCH
- TRIANGULATION STATION
- FOREST SERVICE LOOKOUT STATION
- 64 UNITED STATES HIGHWAY
- 27 STATE HIGHWAY

NORTH CAROLINA
STATE HIGHWAY AND PUBLIC WORKS COMMISSION
1944

STOKES

12-1-44
REVISED

MATHEWS PRINTING AND LITHOGRAPHING CO
CHARLESTON, W. VA.

LITHO. IN U.S.A.

SURRY COUNTY

EIGHTH DIVISION

SCALE MILES

0 1 2 3 4

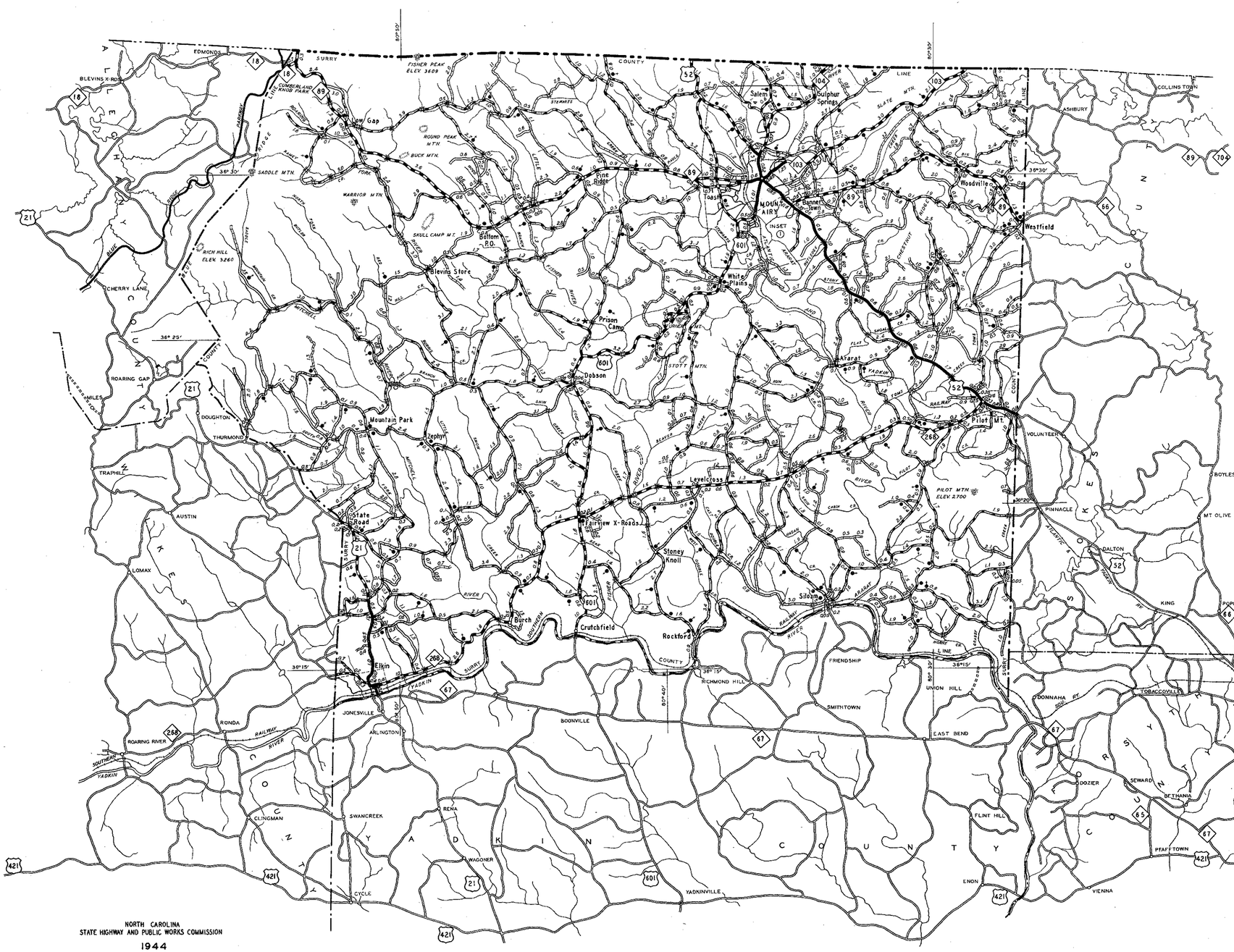

LEGEND

- PAVED ROAD - HIGH TYPE
- BITUMINOUS SURFACED ROAD - B.S.T.
- METAL SURFACED ROAD
- SOIL SURFACED ROAD
- GRADED AND DRAINED ROAD
- UNIMPROVED ROAD
- PRIMITIVE ROAD
- RAILROAD
- GRADE SEPARATION
- COUNTY SEAT ALSO INCORPORATED CITY
- SCHOOL
- CHURCH
- TRIANGULATION STATION
- FOREST SERVICE LOOKOUT STATION
- 64 UNITED STATES HIGHWAY
- 27 STATE HIGHWAY

NORTH CAROLINA
STATE HIGHWAY AND PUBLIC WORKS COMMISSION

1944

12-1-44
REVISED

SURRY

SHEET 1 OF 2

WATKINS PRINTING AND LITHOGRAPHING CO. CHARLESTON, W. VA.

LITHO. IN U.S.A.

SURRY COUNTY
SUPPLEMENT
EIGHTH DIVISION

SKETCHES

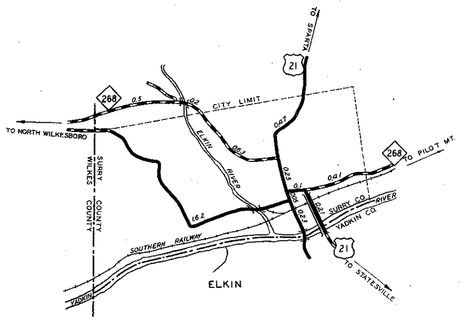

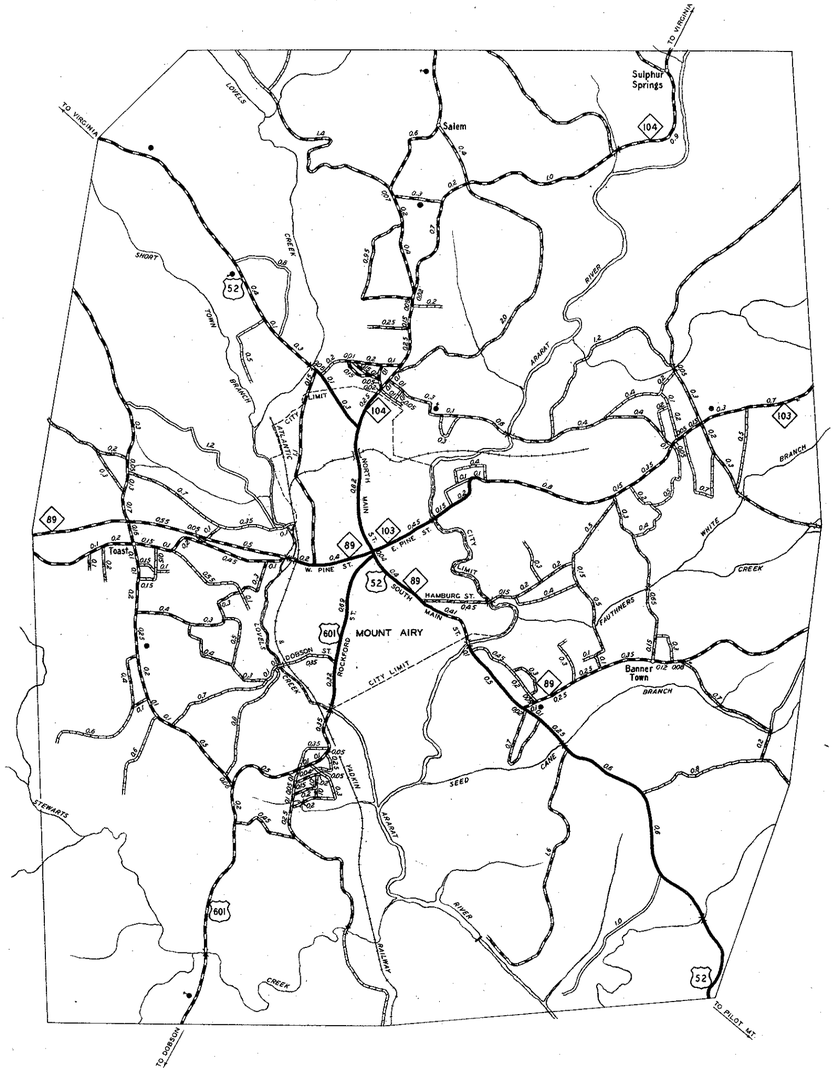

MOUNT AIRY AND VICINITY

INSET (1)



LEGEND

- PAVED ROAD-HIGH TYPE
- BITUMINOUS SURFACED ROAD-B.S.T.
- METAL SURFACED ROAD
- SOIL SURFACED ROAD
- GRADED AND DRAINED ROAD
- UNIMPROVED ROAD
- PRIMITIVE ROAD
- RAILROAD
- GRADE SEPARATION
- COUNTY SEAT ALSO INCORPORATED CITY
- SCHOOL
- CHURCH
- TRIANGULATION STATION
- FOREST SERVICE LOOKOUT STATION
- 64 UNITED STATES HIGHWAY
- 27 STATE HIGHWAY

NORTH CAROLINA
STATE HIGHWAY AND PUBLIC WORKS COMMISSION
1944

SURRY SUPP.

12-1-44
REVISED

MATHEWS PRINTING AND LITHOGRAPHING CO.
HAMILTON, N. C.

SHEET 2 OF 2

LITHO. IN U.S.A.

SWAIN COUNTY

TENTH DIVISION

SCALE MILES

0 1 2 3 4

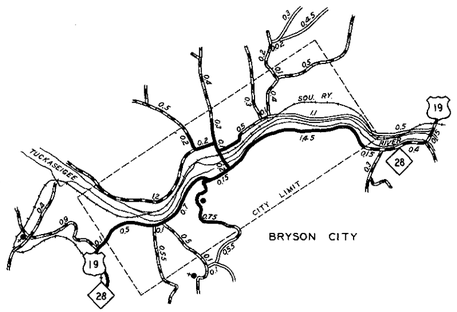

GREAT SMOKY MOUNTAINS NATIONAL PARK

TENNESSEE

NORTH CAROLINA

THUNDERHEAD MTN. EL. 5530

CLINGMANS DOME EL. 6643

NEW FOUND GAP EL. 5048

ANDREWS BALD EL. 5860

RAVEN DEN EL. 4247

BEARWALLOW BALD EL. 4954

GREGORY BALD EL. 4948

SHUCKSTACK EL. 2020

DEALS GAP EL. 2200

TAPOCO

FONTANA

BEARWALLOW RIDGE

LONG HUNGRY RIDGE

LAKE CHEOAH

PARK BOUNDARY

TUSKEEGEE

BROCK

SANTEETLAH

CHEOAH

ROBBINSVILLE

CHEOAH BALD

SWAIN COUNTY

MACON COUNTY

JACKSON COUNTY

BALSAM MOUNTAINS

RICHLAND MOUNTAIN

BRADLEY FORK

HYATT RIDGE

STRAIGHT FORK

BOUNDARY RIDGE

HEINTOOGA RIDGE

BUNCHES

BIRDTOWN RIDGE

THOMAS DIVIDE

INDIAN CREEK

MINGUS CR.

BARNETT KNOB

LOOKOUT TOWER

RATTLESNAKE MOUNTAIN

SOCO GAP EL. 4337

WATERROCK KNOB EL. 6400

BALD MTN. EL. 5854

LITTLE BALD KNOB EL. 5671

BLACK CAMP GAP EL. 4522

COWEE BALD EL. 5085

TRAVER MOUNTAIN

LEATHERMAN GAP EL. 4300

PEAKS BALD

MICA KNOB

PINNACLE KNOB

HOGBACK GAP

RATTLESNAKE CLIFF

ROUND TOP

ALARKA

LAUADA

POCAHUNTAS

CUNSLEREE

WESSER

NEEDMORE

NANTAHALA

SILVERMINE GAP

DEHART BALD

SOUTHERN RAILWAY

NANTAHALA RIVER

TUCKASEIGEE RIVER

SWAIN COUNTY LINE

JACKSON COUNTY LINE

NANTAHALA NATIONAL FOREST

CHEROKEE INDIAN RESERVATION

Smokemont

Birdtown

Cherokee

Whittier

Bryson City

Nantahala

Wesser

Alarka

Needmore

Tapoco

Fontana

Deals Gap

Evans Knob

Tuskeegee

Brock

Santeetlah

Cheoah

Robbinsville

Cheoah Bald

Silvermine Gap

Dehart Bald

Pinnacle Knob

Mica Knob

Peaks Bald

Leatherman Gap

Traver Mountain

Cowee Bald

Rattlesnake Cliff

Rattlesnake Mountain

Soco Gap

Waterrock Knob

Bald Mtn.

Little Bald Knob

Black Camp Gap

Lookout Tower

Barnett Knob

Indian Creek

Mingus Cr.

Thomas Divide

Bunches

Heintooga Ridge

Boundary Ridge

Bradley Fork

Hyatt Ridge

Straight Fork

Balsam Mountains

Richland Mountain

Swain County

Jackson County

Macon County

Tennessee

North Carolina

Park Boundary

Gatlinburg Road

National Park Road

Southern Railway

Nantahala River

Tuckaseigee River

Swain County Line

Jackson County Line

Nantahala National Forest

Cherokee Indian Reservation

Smokemont

Birdtown

Cherokee

Whittier

Bryson City

Nantahala

Wesser

Alarka

Needmore

Tapoco

Fontana

Deals Gap

Evans Knob

Tuskeegee

Brock

Santeetlah

Cheoah

Robbinsville

Cheoah Bald

Silvermine Gap

Dehart Bald

Pinnacle Knob

Mica Knob

Peaks Bald

Leatherman Gap

Traver Mountain

Cowee Bald

Rattlesnake Cliff

Rattlesnake Mountain

Soco Gap

Waterrock Knob

Bald Mtn.

Little Bald Knob

Black Camp Gap

Lookout Tower

Barnett Knob

Indian Creek

Mingus Cr.

Thomas Divide

Bunches

Heintooga Ridge

Boundary Ridge

Bradley Fork

Hyatt Ridge

Straight Fork

Balsam Mountains

Richland Mountain

Swain County

Jackson County

Macon County

Tennessee

North Carolina

Park Boundary

Gatlinburg Road

National Park Road

Southern Railway

Nantahala River

Tuckaseigee River

Swain County Line

Jackson County Line

Nantahala National Forest

Cherokee Indian Reservation

LEGEND

- PAVED ROAD - HIGH TYPE
- BITUMINOUS SURFACED ROAD - B.S.T.
- METAL SURFACED ROAD
- SOIL SURFACED ROAD
- GRADED AND DRAINED ROAD
- UNIMPROVED ROAD
- PRIMITIVE ROAD
- RAILROAD
- GRADE SEPARATION
- COUNTY SEAT ALSO INCORPORATED CITY
- SCHOOL
- CHURCH
- TRIANGULATION STATION
- FOREST SERVICE LOOKOUT STATION
- 64 UNITED STATES HIGHWAY
- 27 STATE HIGHWAY

NORTH CAROLINA
STATE HIGHWAY AND PUBLIC WORKS COMMISSION
1944

SWAIN

12 - 1 - 44
REVISED

MATHEWS PRINTING AND LITHOGRAPHING CO
CHARLESTON, W. VA.

LITHO. IN U.S.A.

TRANSYLVANIA COUNTY

TENTH DIVISION

SCALE
MILES
0 1 2 3 4

BUNCOMBE COUNTY

HENDERSON COUNTY

HAYWOOD COUNTY

JACKSON COUNTY

PICKENS COUNTY

SOUTH CAROLINA

NORTH CAROLINA

TO WAYNESVILLE

TO HIGHLANDS

TO GREENVILLE

TO PICKENS

BREVARD
INSET (1)

BREVARD

SUNBURST

CRUSO

TUCKASEIGEE

GLENVILLE

CASHIERS

NANTAHALA

Balsam Grove

Connestee

Prison Camp

Rosman

Quebec

Toxaway

Blantyre

Penrose

Davidson River

Pisgah Forest

Little River

Blue Ridge

Cedar Mountain

Mills River

Fryingpan Mtn. El. 5450

Wagon Road Gap El. 5124

Yellowstone Falls

Pilot Mtn. El. 5157

Tenn. Bald El. 5622

John Rock El. 3900

Looking Glass Rock El. 4400

Looking Glass Falls

Black Mtn. El. 4170

Funnel Top Mtn. El. 4350

Laurel Mtn.

Pink Beds

Grindstone Ridge

Flick Mtn. El. 4017

Fodderstack Mtn. El. 3081

Eagle Mtn. El. 3687

Nancy Mtn. El. 5470

Sassafras Mtn. El. 3548

Toxaway Falls

Connestee Falls

Cascade Lake

Sheep Mtn.

Hickory Mtn.

Standing Stone Mtn.

Tuxedo

Pisgah Ridge

Davidson River

Mills River

Little River

Little R.

Carson Cr.

French Broad River

Chestnut Mountain

Pin Hook Gap

Whitewater River

Thompson R.

Horsepasture River

Toxaway River

Cherry Cr.

Forest Service Road

Pink Beds Road

Grindstone Ridge Road

Fryingpan Mtn. Road

Davidson River Road

Looking Glass Rock Trail

Pisgah Ridge Trail

Blue Ridge Parkway

Appalachian Trail

Transylvania County Line

Pisgah National Forest

Nantahala National Forest

ROSMAN
INSET (1)

LEGEND

- PAVED ROAD—HIGH TYPE
- BITUMINOUS SURFACED ROAD—B.S.T.
- METAL SURFACED ROAD
- SOIL SURFACED ROAD
- GRADED AND DRAINED ROAD
- UNIMPROVED ROAD
- PRIMITIVE ROAD
- RAILROAD
- GRADE SEPARATION
- COUNTY SEAT ALSO INCORPORATED CITY
- SCHOOL
- CHURCH
- TRIANGULATION STATION
- FOREST SERVICE LOOKOUT STATION
- 64 UNITED STATES HIGHWAY
- 27 STATE HIGHWAY

NORTH CAROLINA
STATE HIGHWAY AND PUBLIC WORKS COMMISSION
1944

TRANSYLVANIA

12-1-44
REVISED

MATHEWS PRINTING AND LITHOGRAPHING CO.
CHARLESTON, W. VA.

LITHO. IN U.S.A.

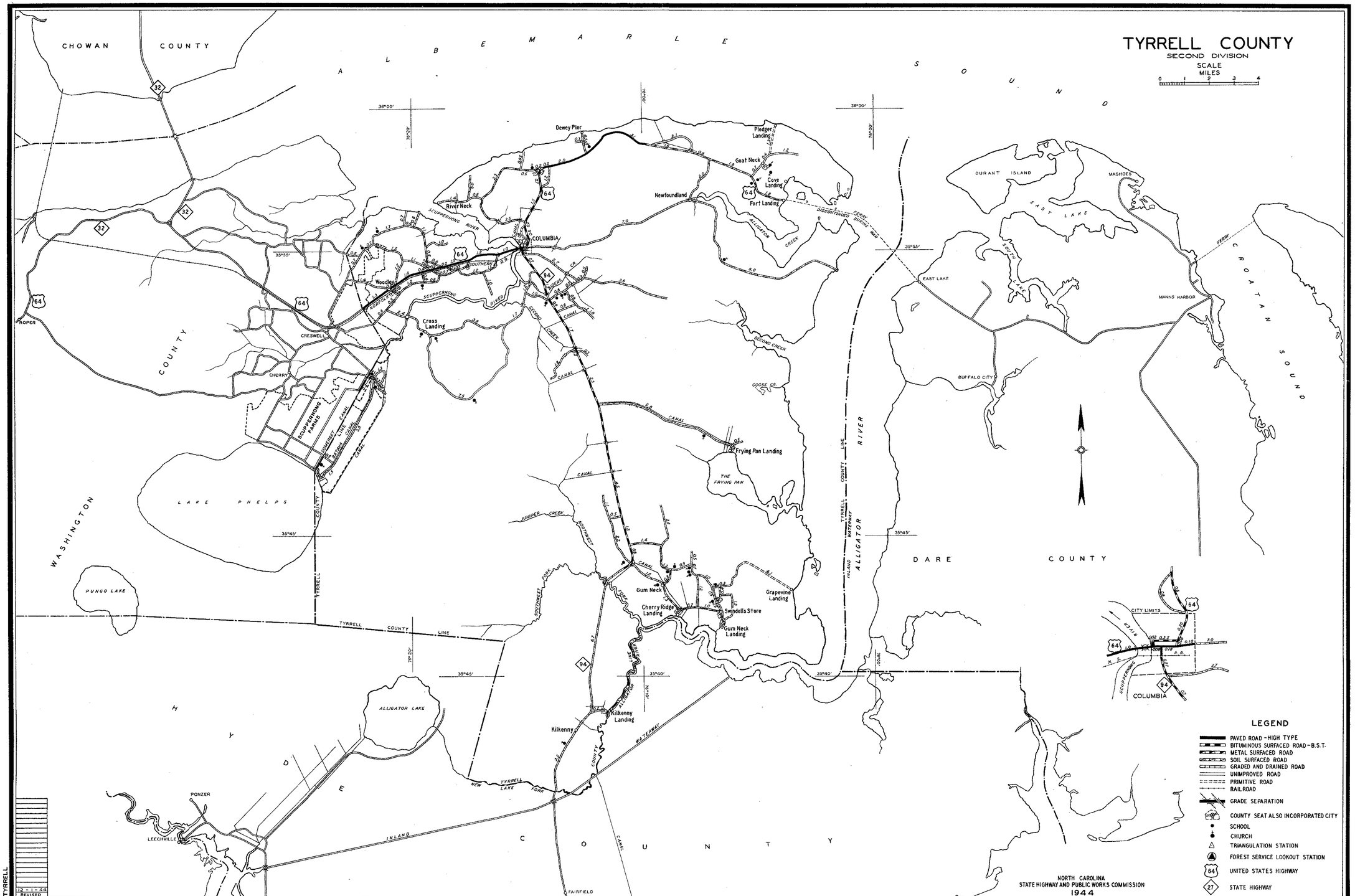
TYRRELL COUNTY
SECOND DIVISION
SCALE
MILES
0 1 2 3 4
CHOWAN COUNTY
ALBEMARLE SOUND
CROATAN SOUND
DARE COUNTY
WASHINGTON COUNTY
HYDE COUNTY
LAKE PHELPS
PUNGO LAKE
ALLIGATOR LAKE
COLUMBIA
Dewey Pier
Pledger Landing
Goat Neck
Cove Landing
Fort Landing
Newfoundland
River Neck
Woodley
Cross Landing
CRESWELL
CHERRY
ROPER
SCUPPERNONG FARMS
Frying Pan Landing
THE FRYING PAN
Gum Neck
Cherry Ridge Landing
Swindells Store
Gum Neck Landing
Grapevine Landing
Kilkenny Landing
Kilkenny
PONZER
LEECHVILLE
FAIRFIELD
DURANT ISLAND
MASHOES
EAST LAKE
MANNS HARBOR
BUFFALO CITY
ALLIGATOR RIVER
INLAND WATERWAY
TYRRELL COUNTY LINE
CITY LIMITS
COLUMBIA
LEGEND
PAVED ROAD - HIGH TYPE
BITUMINOUS SURFACED ROAD - B.S.T.
METAL SURFACED ROAD
SOIL SURFACED ROAD
GRADED AND DRAINED ROAD
UNIMPROVED ROAD
PRIMITIVE ROAD
RAILROAD
GRADE SEPARATION
COUNTY SEAT ALSO INCORPORATED CITY
SCHOOL
CHURCH
TRIANGULATION STATION
FOREST SERVICE LOOKOUT STATION
UNITED STATES HIGHWAY
STATE HIGHWAY
NORTH CAROLINA
STATE HIGHWAY AND PUBLIC WORKS COMMISSION
1944
12-1-44
REVISED
TYRRELL

VANCE COUNTY

FOURTH DIVISION

SCALE
MILES
0 1 2 3 4





LEGEND

- PAVED ROAD – HIGH TYPE
- BITUMINOUS SURFACED ROAD – B.S.T.
- METAL SURFACED ROAD
- SOIL SURFACED ROAD
- GRADED AND DRAINED ROAD
- UNIMPROVED ROAD
- PRIMITIVE ROAD
- RAILROAD
- GRADE SEPARATION
- COUNTY SEAT ALSO INCORPORATED CITY
- SCHOOL
- CHURCH
- TRIANGULATION STATION
- FOREST SERVICE LOOKOUT STATION
- 64 UNITED STATES HIGHWAY
- 27 STATE HIGHWAY

NORTH CAROLINA
STATE HIGHWAY AND PUBLIC WORKS COMMISSION
1944

VANCE

12-1-44
REVISED

MATHEWS PRINTING AND LITHOGRAPHING CO.
CHARLESTON, W. VA.

LITHO. IN U.S.A.

UNION COUNTY

SEVENTH DIVISION

SCALE MILES

0 1 2 3 4

MONROE AND VICINITY

MINERAL SPRINGS

INDIAN TRAIL

UNIONVILLE

WAXHAW

MARSHVILLE

WINGATE

LEGEND

- PAVED ROAD - HIGH TYPE
- BITUMINOUS SURFACED ROAD - B.S.T.
- METAL SURFACED ROAD
- SOIL SURFACED ROAD
- GRADED AND DRAINED ROAD
- UNIMPROVED ROAD
- PRIMITIVE ROAD
- RAILROAD
- GRADE SEPARATION
- COUNTY SEAT ALSO INCORPORATED CITY
- SCHOOL
- CHURCH
- TRIANGULATION STATION
- FOREST SERVICE LOOKOUT STATION
- 64 UNITED STATES HIGHWAY
- 27 STATE HIGHWAY

NORTH CAROLINA
STATE HIGHWAY AND PUBLIC WORKS COMMISSION
1944

UNION

12-1-44
REVISED

MATHEWS PRINTING AND LITHOGRAPHING CO.
CHARLESTON, W. VA.

LITHO. IN U.S.A.

WAKE COUNTY

FOURTH DIVISION

SCALE

MILES

0 1 2 3 4

NOTE

FOR DETAIL MAP OF RALEIGH AND VICINITY

SEE SUPPLEMENT SHEET

NORTH CAROLINA

STATE HIGHWAY AND PUBLIC WORKS COMMISSION

1944

LEGEND

- PAVED ROAD - HIGH TYPE
- BITUMINOUS SURFACED ROAD - B.S.T.
- METAL SURFACED ROAD
- SOIL SURFACED ROAD
- GRADED AND DRAINED ROAD
- UNIMPROVED ROAD
- PRIMITIVE ROAD
- RAILROAD
- GRADE SEPARATION
- COUNTY SEAT ALSO INCORPORATED CITY
- SCHOOL
- CHURCH
- TRIANGULATION STATION
- FOREST SERVICE LOOKOUT STATION
- 64 UNITED STATES HIGHWAY
- 27 STATE HIGHWAY

WAKE

12 - 1 - 44

REVISED

SHEET 1 OF 2

MATHEWS PRINTING AND LITHOGRAPHING CO
CHARLESTON W. VA.

LITHO. IN U.S.A.

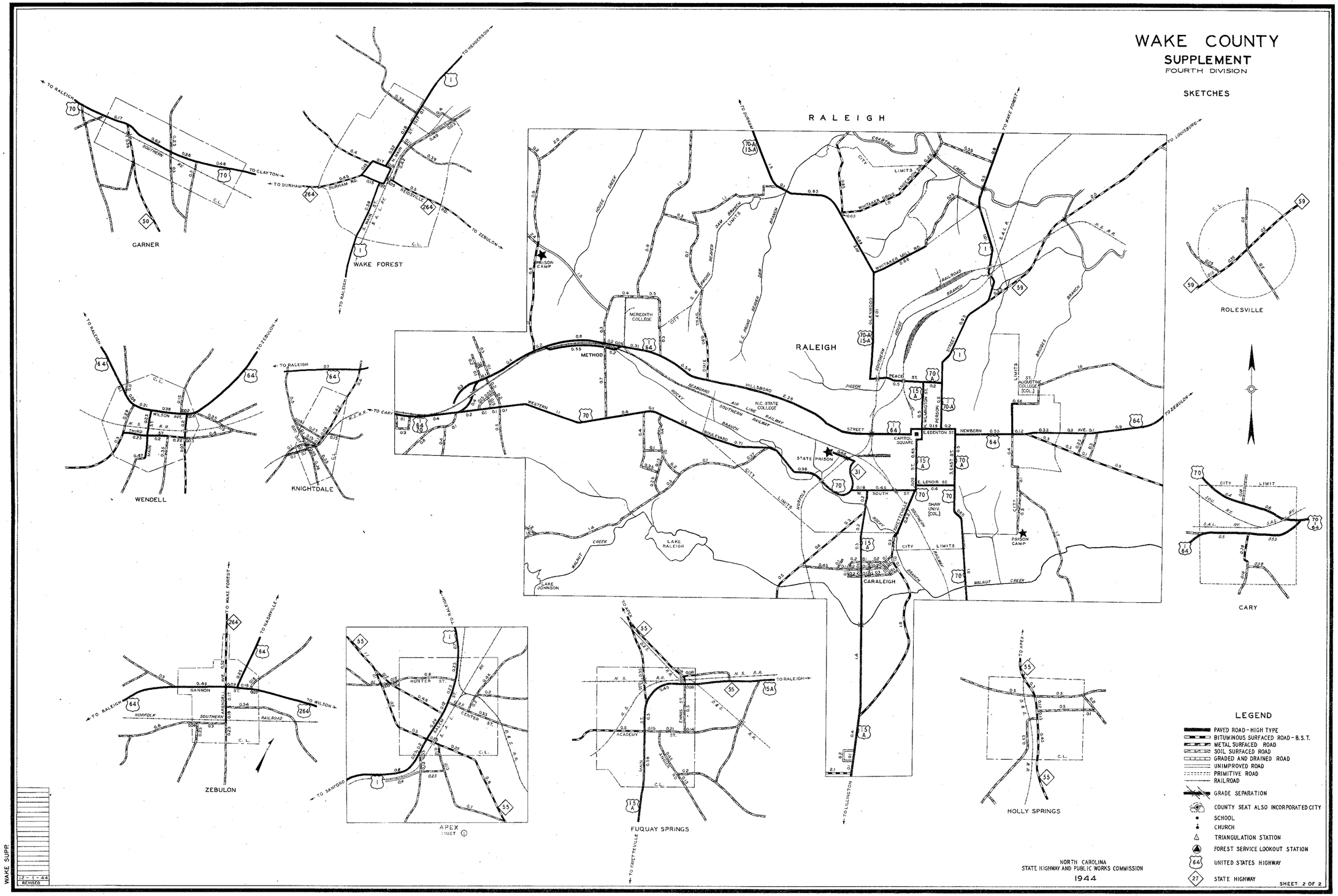
WAKE COUNTY
SUPPLEMENT
FOURTH DIVISION
SKETCHES
RALEIGH
GARNER
WAKE FOREST
WENDELL
KNIGHTDALE
ROLESVILLE
CARY
ZEBULON
APEX
INSET 1
FUQUAY SPRINGS
HOLLY SPRINGS
METHOD
CARALEIGH
MEREDITH COLLEGE
N.C. STATE COLLEGE
ST. AUGUSTINE COLLEGE [COL.]
SHAW UNIV. [COL.]
CAPITOL SQUARE
STATE PRISON
PRISON CAMP
LAKE RALEIGH
LAKE JOHNSON
LEGEND
PAVED ROAD - HIGH TYPE
BITUMINOUS SURFACED ROAD - B.S.T.
METAL SURFACED ROAD
SOIL SURFACED ROAD
GRADED AND DRAINED ROAD
UNIMPROVED ROAD
PRIMITIVE ROAD
RAILROAD
GRADE SEPARATION
COUNTY SEAT ALSO INCORPORATED CITY
SCHOOL
CHURCH
TRIANGULATION STATION
FOREST SERVICE LOOKOUT STATION
UNITED STATES HIGHWAY
STATE HIGHWAY
NORTH CAROLINA
STATE HIGHWAY AND PUBLIC WORKS COMMISSION
1944
SHEET 2 OF 2
WAKE SUPP.
12-1-44
REVISED

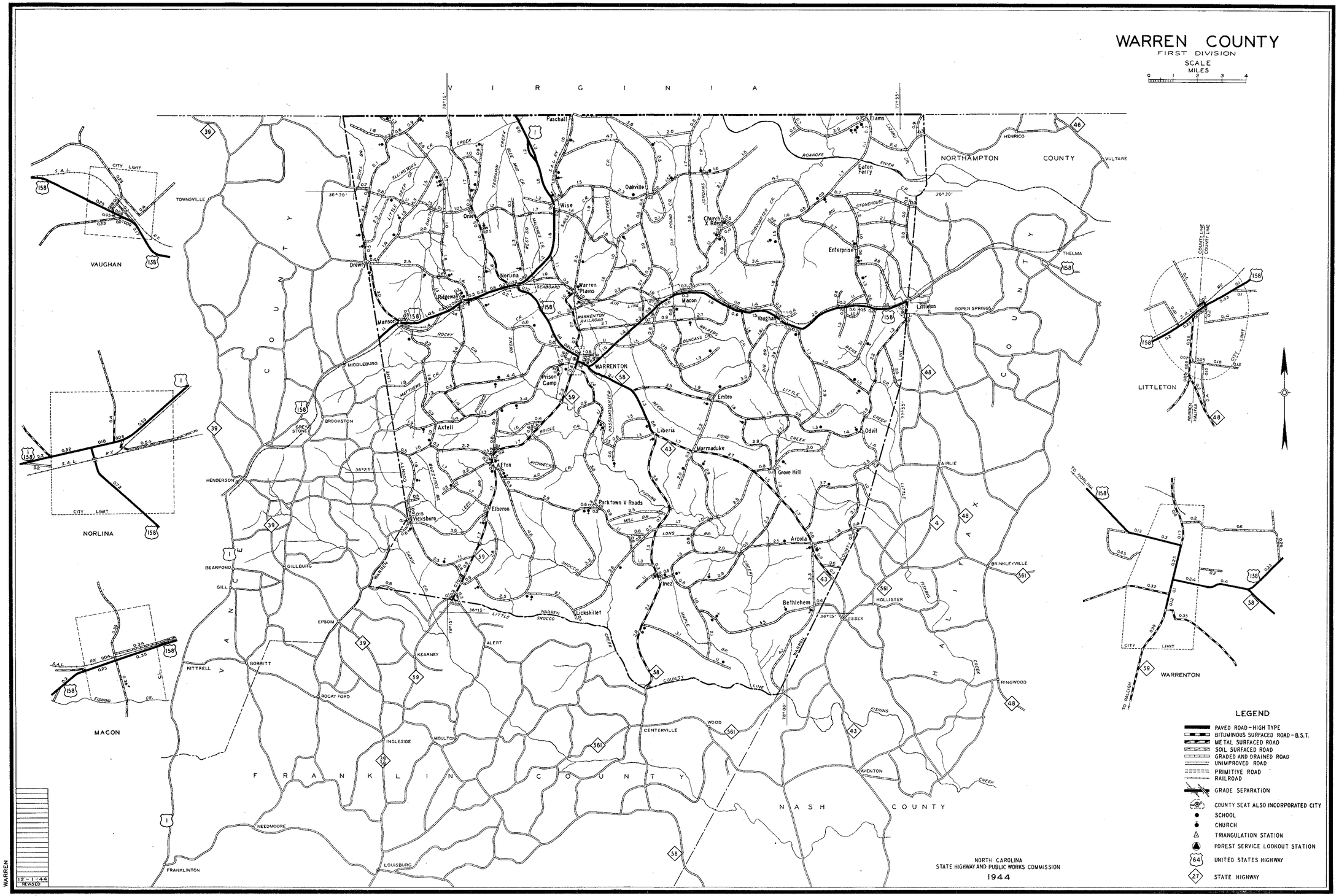
WARREN COUNTY
FIRST DIVISION
SCALE
MILES
VIRGINIA
NORTHAMPTON COUNTY
HENRICO
VULTARE
THELMA
ROPER SPRINGS
AIRLIE
BRINKLEYVILLE
HOLLISTER
ESSEX
RINGWOOD
AVENTON
NASH COUNTY
FRANKLIN COUNTY
VANCE COUNTY
HALIFAX COUNTY
WARREN COUNTY
WARRENTON
Warren Plains
Macon
Vaughan
Littleton
Enterprise
Elams
Eaton Ferry
Oakville
Wise
Paschall
Church X Roads
Norlina
Ridgeway
Manson
Drewry
Onie
Prison Camp
Embro
Liberia
Marmaduke
Grove Hill
Odell
Axtell
Afton
Elberon
Vicksboro
Parktown X Roads
Arcola
Inez
Bethlehem
Lickskillet
Middleburg
Brookston
Greystone
Henderson
Townsville
Gillburg
Bearpond
Gill
Epsom
Kittrell
Bobbitt
Rocky Ford
Kearney
Alert
Ingleside
Moulton
Centerville
Wood
Needmore
Louisburg
Franklinton
Vaughan
Norlina
Macon
Littleton
Warrenton
CITY LIMIT
TO NORLINA
TO RALEIGH
LEGEND
PAVED ROAD-HIGH TYPE
BITUMINOUS SURFACED ROAD-B.S.T.
METAL SURFACED ROAD
SOIL SURFACED ROAD
GRADED AND DRAINED ROAD
UNIMPROVED ROAD
PRIMITIVE ROAD
RAILROAD
GRADE SEPARATION
COUNTY SEAT ALSO INCORPORATED CITY
SCHOOL
CHURCH
TRIANGULATION STATION
FOREST SERVICE LOOKOUT STATION
UNITED STATES HIGHWAY
STATE HIGHWAY
NORTH CAROLINA
STATE HIGHWAY AND PUBLIC WORKS COMMISSION
1944
12-1-44
REVISED
WARREN

WASHINGTON COUNTY

SECOND DIVISION

SCALE MILES

0 1 2 3 4

ALBEMARLE SOUND

CHOWAN COUNTY

EDENTON

YEOPIM

EMPEROR

ST. JOHNS

CHOWAN RIVER

U.S. 17

BERTIE COUNTY

WINDSOR

MERRY HILL

WOODARD

WASHINGTON COUNTY LINE

36°00'

35°55'

35°45'

76°25'

76°30'

Mackeys

Skinnersville

Pleasant Grove

Beasley

Prison Camp

Westover

Roper

Scuppernong

Creswell

Cherry

DEWEY PIER

RIVER NECK

COLUMBIA

WOODLEY

CROSS LANDING

CRESWELL

CITY LIMIT

SCUPPERNONG RIVER

BULL CR.

DEEP CREEK

MASHOES CREEK

BAKERS CR.

NORFOLK SOUTHERN R.R.

ATLANTIC COAST LINE R.R.

SCUPPERNONG FARMS

PETTIGREW STATE PARK

LAKE PHELPS

TYRRELL COUNTY

PLYMOUTH

INSET (1)

ROANOKE RIVER

BERTIE COUNTY

MARTIN COUNTY

CITY LIMIT SOUTHERN R.R.

CITY LIMIT NORFOLK SOUTHERN R.R.

ATLANTIC COAST LINE R.R.

CANAL

DARDEN

JAMESVILLE

A.C.L. R.R.

CREEK

RAMOSE RIVER

Ren

Hinson

Hoke

WASHINGTON

VAN SWAMP

MARTIN COUNTY

Wenona

CANAL A

CANAL B

CANAL C

CANAL D

PUNGO LAKE

PUNGO RIVER

SWINDELL

PINETOWN

TERRA CEIA

GAYLOD

WILKINSON

PANTEGO

BEAUFORT COUNTY

HYDE COUNTY

CHERRY

RUN

CREEK

LEGEND

- PAVED ROAD – HIGH TYPE
- BITUMINOUS SURFACED ROAD – B.S.T.
- METAL SURFACED ROAD
- SOIL SURFACED ROAD
- GRADED AND DRAINED ROAD
- UNIMPROVED ROAD
- PRIMITIVE ROAD
- RAILROAD
- GRADE SEPARATION
- COUNTY SEAT ALSO INCOPORATED CITY
- SCHOOL
- CHURCH
- TRIANGULATION STATION
- FOREST SERVICE LOOKOUT STATION
- UNITED STATES HIGHWAY
- STATE HIGHWAY

WASHINGTON

12 - 1 - 44

REVISED

NORTH CAROLINA
STATE HIGHWAY AND PUBLIC WORKS COMMISSION
1944

MATHEWS PRINTING AND LITHOGRAPHING CO
SYLVESTER, W. VA.

LITHO. IN U.S.A.

WATAUGA COUNTY

EIGHTH DIVISION

SCALE
MILES
0 1 2 3 4

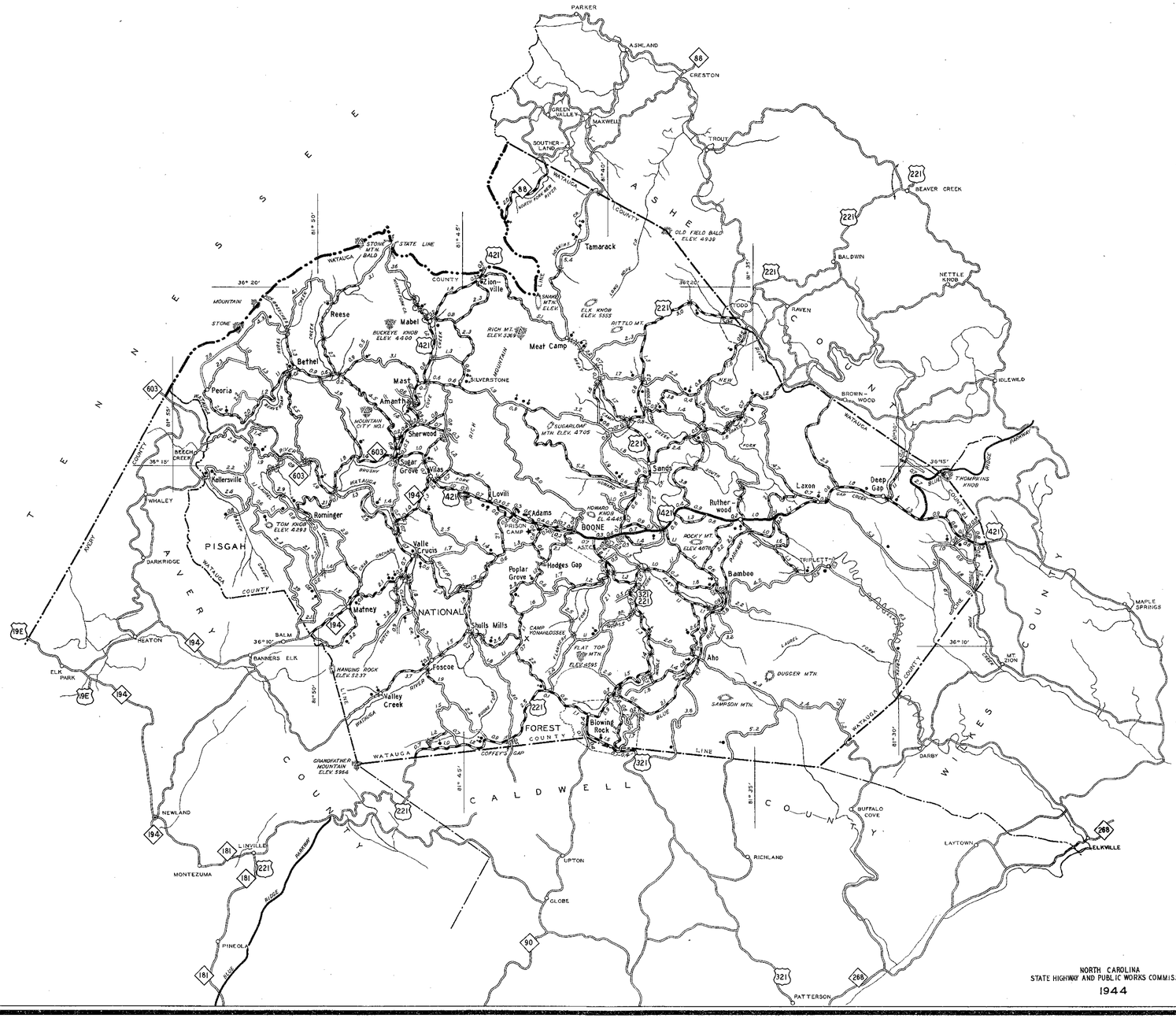

LEGEND

- PAVED ROAD – HIGH TYPE
- BITUMINOUS SURFACED ROAD – B.S.T.
- METAL SURFACED ROAD
- SOIL SURFACED ROAD
- GRADED AND DRAINED ROAD
- UNIMPROVED ROAD
- PRIMITIVE ROAD
- RAILROAD
- GRADE SEPARATION
- COUNTY SEAT ALSO INCORPORATED CITY
- SCHOOL
- CHURCH
- TRIANGULATION STATION
- FOREST SERVICE LOOKOUT STATION
- 64 UNITED STATES HIGHWAY
- 27 STATE HIGHWAY

NORTH CAROLINA
STATE HIGHWAY AND PUBLIC WORKS COMMISSION
1944

WATAUGA

12 - 1 - 44
REVISED

MATHEWS PRINTING AND LITHOGRAPHING CO.
CHARLESTON W. VA.

LITHO. IN U.S.A.

WAYNE COUNTY

FOURTH DIVISION

SCALE MILES

0 1 2 3 4

GOLDSBORO

WILSON COUNTY

JOHNSTON COUNTY

SAMPSON COUNTY

DUPLIN COUNTY

LENOIR COUNTY

GREENE COUNTY

WAYNE COUNTY

KENLY

STANTONSBURG

BAGLEY

MICRO

LOWELL MILL

RAINS X ROADS

Fremont

Eureka

LINDELL

Pinkney

Nahunta

Pikeville

PRINCETON

Patetown

Saulston

Belfast

Langston

Hood Swamp

Rosewood

GOLDSBORO

Prison Camp

New Hope

Best

JASON

LA GRANGE

BENTONVILLE

HARPER

Grantham

Genoa

Dudley

NEWTON GROVE

Mobbersville

MONKS X ROADS

SUTTONTOWN

GOSHEN

HOBSTON

Mt. Olive

Seven Springs

STRABANE

LIDDELL

CALYPSO

GIDDENSVILLE

MT. OLIVE

SEYMOUR JOHNSON FIELD

FREMONT

PIKEVILLE

SEVEN SPRINGS

DUDLEY

LEGEND

- PAVED ROAD-HIGH TYPE
- BITUMINOUS SURFACED ROAD-B.S.T.
- METAL SURFACED ROAD
- SOIL SURFACED ROAD
- GRADED AND DRAINED ROAD
- UNIMPROVED ROAD
- PRIMITIVE ROAD
- RAILROAD
- GRADE SEPARATION
- COUNTY SEAT ALSO INCORPORATED CITY
- SCHOOL
- CHURCH
- TRIANGULATION STATION
- FOREST SERVICE LOOKOUT STATION
- 64 UNITED STATES HIGHWAY
- 27 STATE HIGHWAY

NORTH CAROLINA
STATE HIGHWAY AND PUBLIC WORKS COMMISSION
1944

12-1-44 REVISED

MATHEWS PRINTING AND LITHOGRAPHING CO. CHARLESTON, W. VA.

LITHO. IN U.S.A.

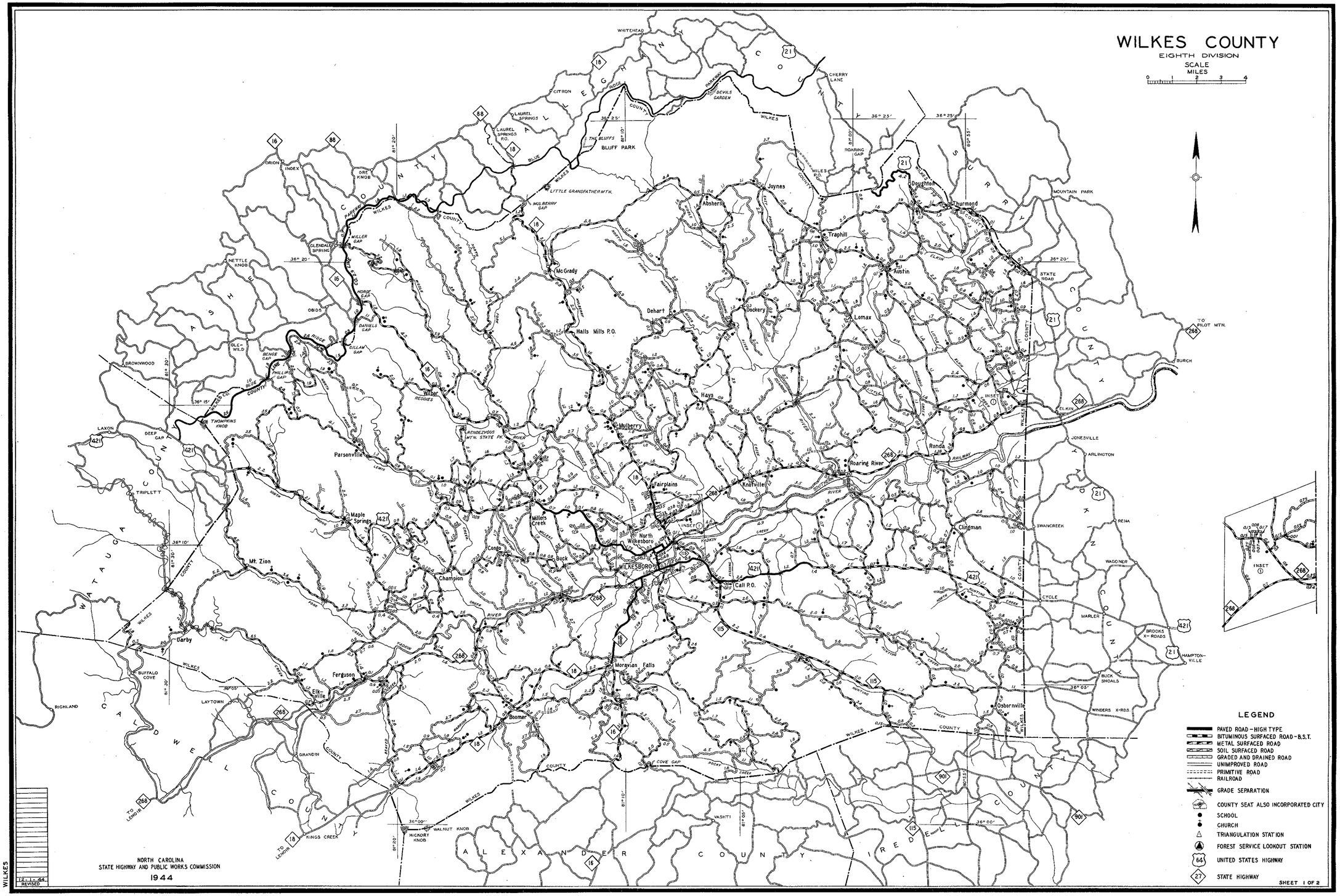
WILKES COUNTY
EIGHTH DIVISION
SCALE
MILES
0 1 2 3 4
ALLEGHANY COUNTY
ASHE COUNTY
WATAUGA COUNTY
CALDWELL COUNTY
ALEXANDER COUNTY
IREDELL COUNTY
YADKIN COUNTY
SURRY COUNTY
WILKES COUNTY
WHITEHEAD
CITRON
LAUREL SPRINGS
LAUREL SPRINGS P.O.
BLUFF PARK
THE BLUFFS
DEVILS GARDEN
CHERRY LANE
ROARING GAP
MILES P.O.
Doughton
Thurmond
MOUNTAIN PARK
Joynes
Abshers
Traphill
Austin
STATE ROAD
Lomax
Dockery
Dehart
McGrady
Halls Mills P.O.
Wilbar
Mulberry
Hays
Fairplains
Knotville
Roaring River
Ronda
JONESVILLE
ARLINGTON
ELKIN
BURCH
TO PILOT MTN.
INSET
Parsonville
Maple Springs
Millers Creek
North Wilkesboro
WILKESBORO
Congo
Buck
Champion
Call P.O.
Clingman
SWANCREEK
RENA
WAGONER
CYCLE
MARLER
BROOKS X-ROADS
HAMPTONVILLE
BUCK SHOALS
WINDERS X-RDS.
Osbornville
Moravian Falls
Boomer
Ferguson
Elk Ville
Darby
Mt. Zion
TRIPLETT
LAXON
DEEP GAP
THOMPKINS KNOB
BROWNWOOD
DLE-WILD
BENGE GAP
PHILLIPS GAP
OBIOS
GLENDALE SPRING
NETTLE KNOB
ORION
INDEX
ORE KNOB
MILLER GAP
HORSE GAP
DANIELS GAP
GILLAM GAP
MULBERRY GAP
LITTLE GRANDFATHER MTN.
RENDEZVOUS MTN. STATE PK.
BUFFALO COVE
RICHLAND
LAYTOWN
GRANDIN
KINGS CREEK
TO LENOIR
WALNUT KNOB
HICKORY KNOB
COVE GAP
VASHTI
LEGEND
PAVED ROAD - HIGH TYPE
BITUMINOUS SURFACED ROAD - B.S.T.
METAL SURFACED ROAD
SOIL SURFACED ROAD
GRADED AND DRAINED ROAD
UNIMPROVED ROAD
PRIMITIVE ROAD
RAILROAD
GRADE SEPARATION
COUNTY SEAT ALSO INCORPORATED CITY
SCHOOL
CHURCH
TRIANGULATION STATION
FOREST SERVICE LOOKOUT STATION
UNITED STATES HIGHWAY
STATE HIGHWAY
SHEET 1 OF 2
NORTH CAROLINA
STATE HIGHWAY AND PUBLIC WORKS COMMISSION
1944
12-1-44
REVISED
WILKES
LITHO. IN U.S.A.

WILKES COUNTY

SUPPLEMENT

EIGHTH DIVISION

SKETCHES

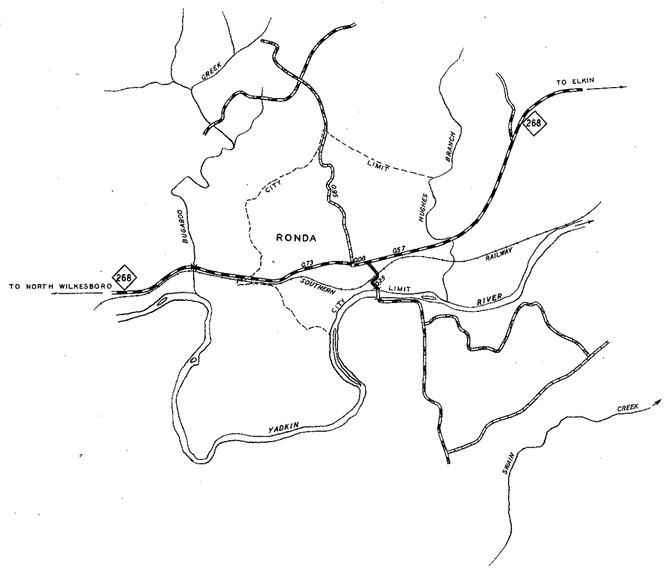

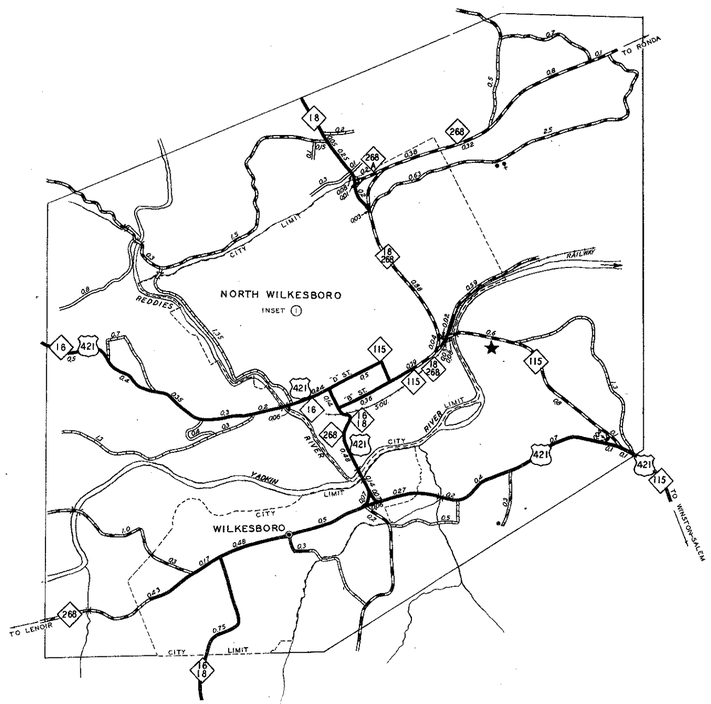



LEGEND

- PAVED ROAD - HIGH TYPE
- BITUMINOUS SURFACED ROAD - B. S. T.
- METAL SURFACED ROAD
- SOIL SURFACED ROAD
- GRADED AND DRAINED ROAD
- UNIMPROVED ROAD
- PRIMITIVE ROAD
- RAILROAD
- GRADE SEPARATION
- COUNTY SEAT ALSO INCORPORATED CITY
- SCHOOL
- CHURCH
- TRIANGULATION STATION
- FOREST SERVICE LOOKOUT STATION
- 64 UNITED STATES HIGHWAY
- 27 STATE HIGHWAY

NORTH CAROLINA
STATE HIGHWAY AND PUBLIC WORKS COMMISSION

1944

WILKES SUPP.

12-1-44
REVISED

SHEET 2 OF 2

MATHEWS PRINTING AND LITHOGRAPHING CO
CHARLESTON, W. VA.

LITHO. IN U.S.A.

WILSON COUNTY

FOURTH DIVISION

SCALE MILES

0 1 2 3 4

ELM CITY
INSET (1)

LUCAMA
INSET (2)

SARATOGA

SIMS

BLACK CREEK

STANTONSBURG

WILSON

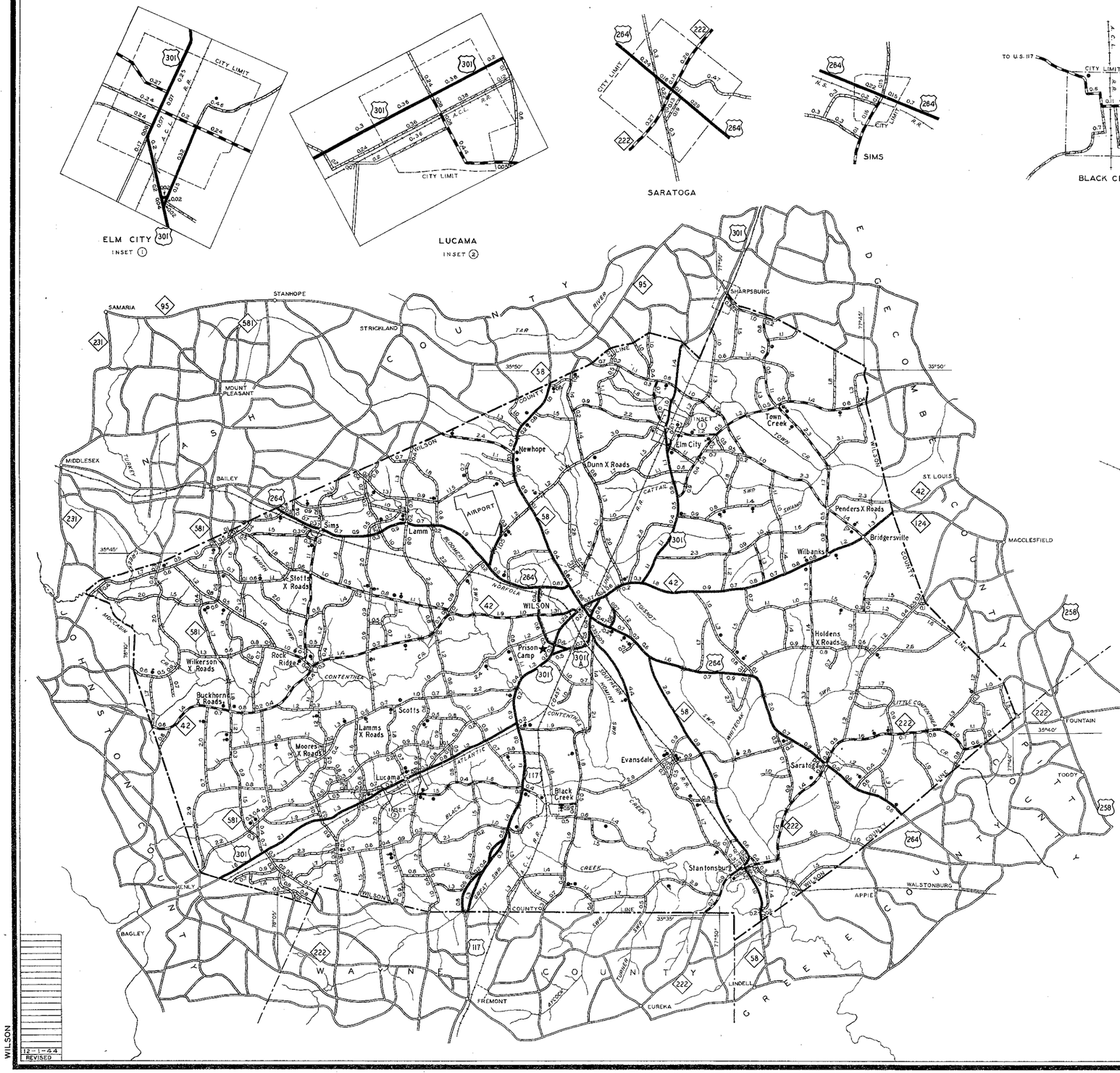

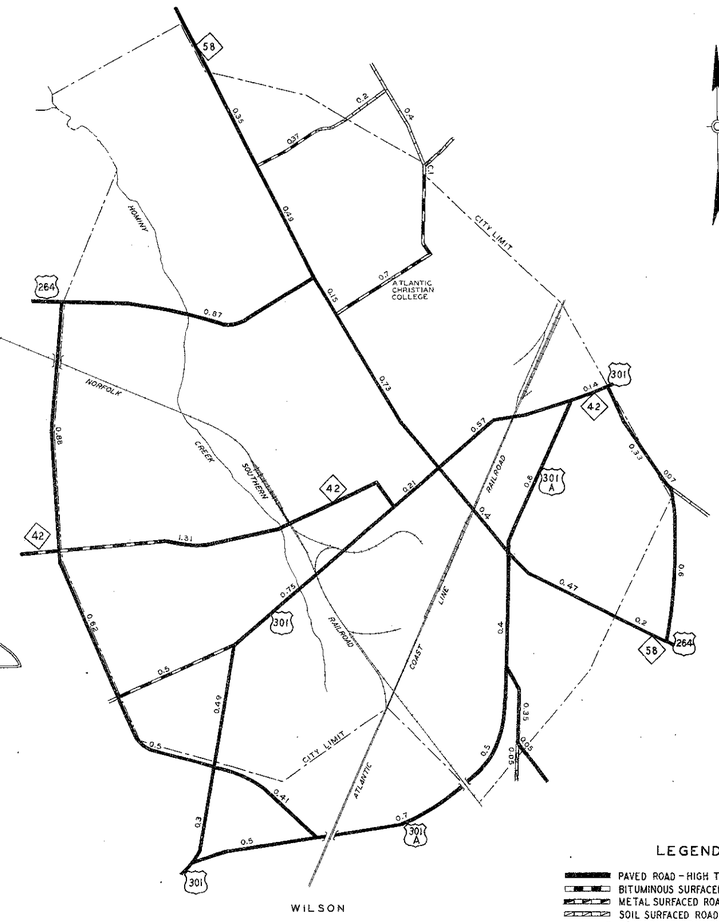

LEGEND

- PAVED ROAD – HIGH TYPE
- BITUMINOUS SURFACED ROAD – B.S.T.
- METAL SURFACED ROAD
- SOIL SURFACED ROAD
- GRADED AND DRAINED ROAD
- UNIMPROVED ROAD
- PRIMITIVE ROAD
- RAILROAD
- GRADE SEPARATION
- COUNTY SEAT ALSO INCORPORATED CITY
- SCHOOL
- CHURCH
- TRIANGULATION STATION
- FOREST SERVICE LOOKOUT STATION
- 64 UNITED STATES HIGHWAY
- 27 STATE HIGHWAY

NORTH CAROLINA
STATE HIGHWAY AND PUBLIC WORKS COMMISSION
1944

12-1-44
REVISED

WILSON

MATHEWS PRINTING AND LITHOGRAPHING CO
CHARLESTON W. VA.

LITHO. IN U.S.A.

YADKIN COUNTY

EIGHTH DIVISION

SCALE MILES

0 1 2 3 4

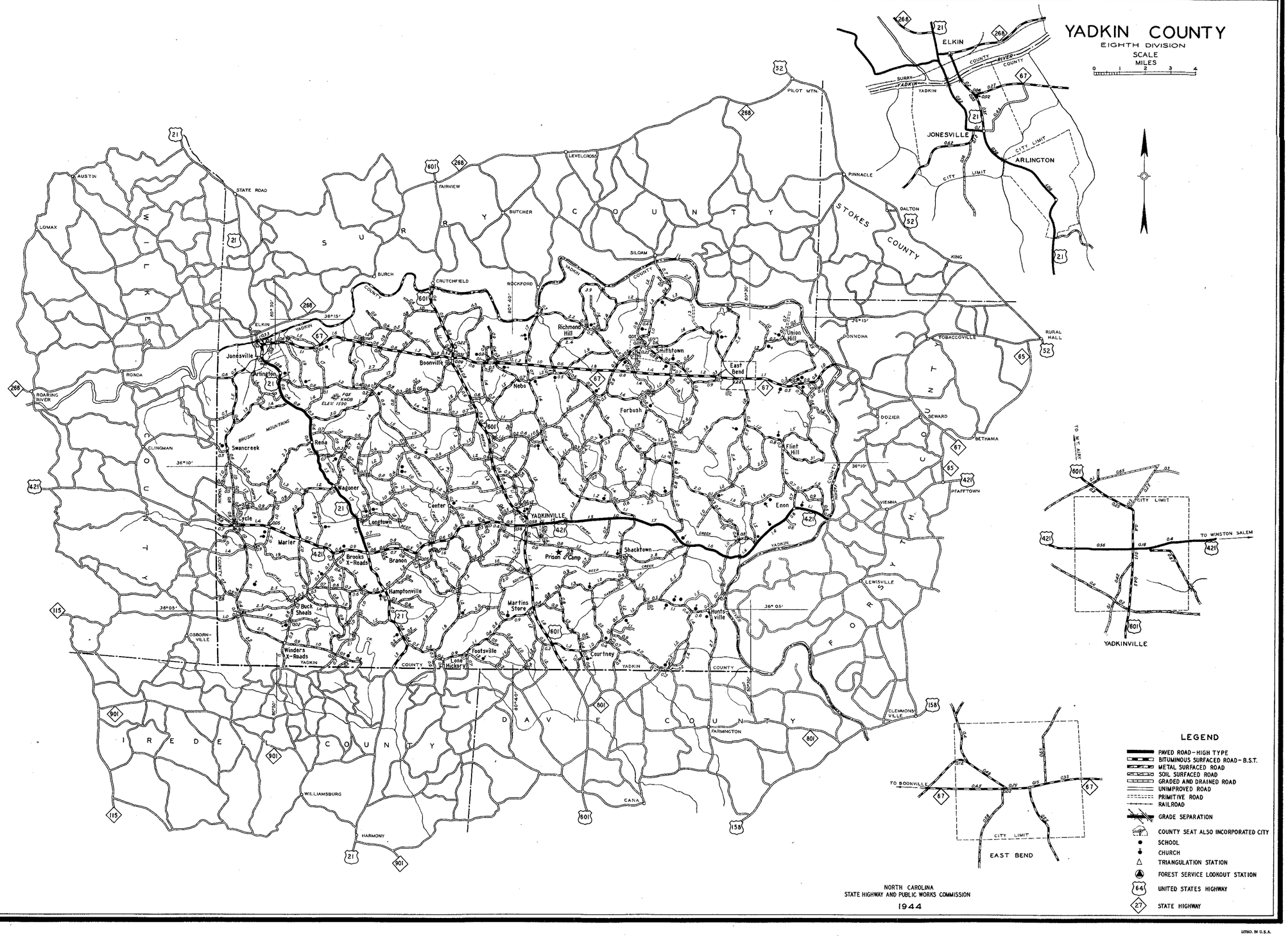

LEGEND

- PAVED ROAD – HIGH TYPE
- BITUMINOUS SURFACED ROAD – B.S.T.
- METAL SURFACED ROAD
- SOIL SURFACED ROAD
- GRADED AND DRAINED ROAD
- UNIMPROVED ROAD
- PRIMITIVE ROAD
- RAILROAD
- GRADE SEPARATION
- COUNTY SEAT ALSO INCORPORATED CITY
- SCHOOL
- CHURCH
- TRIANGULATION STATION
- FOREST SERVICE LOOKOUT STATION
- 64 UNITED STATES HIGHWAY
- 27 STATE HIGHWAY

NORTH CAROLINA
STATE HIGHWAY AND PUBLIC WORKS COMMISSION
1944

YADKIN

12-1-44
REVISED

MATHEWS PRINTING AND LITHOGRAPHING CO.
CHARLESTON, W. VA.

LITHO. IN U.S.A.

YANCEY COUNTY

TENTH DIVISION

SCALE
MILES
0 1 2 3 4

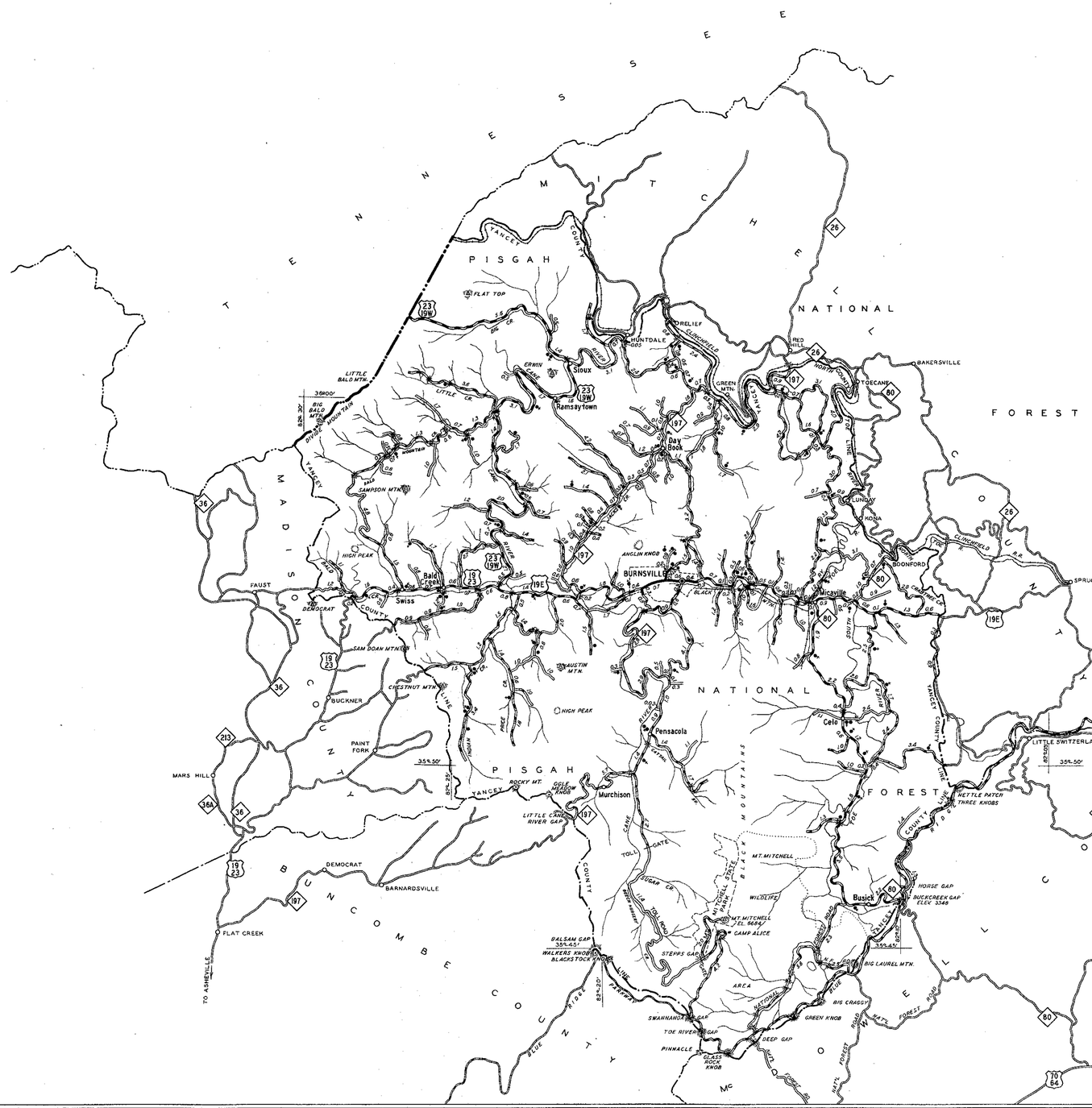

LEGEND

- PAVED ROAD – HIGH TYPE
- BITUMINOUS SURFACED ROAD – B.S.T.
- METAL SURFACED ROAD
- SOIL SURFACED ROAD
- GRADED AND DRAINED ROAD
- UNIMPROVED ROAD
- PRIMITIVE ROAD
- RAILROAD
- GRADE SEPARATION
- COUNTY SEAT ALSO INCORPORATED CITY
- SCHOOL
- CHURCH
- TRIANGULATION STATION
- FOREST SERVICE LOOKOUT STATION
- 64 UNITED STATES HIGHWAY
- 27 STATE HIGHWAY

NORTH CAROLINA
STATE HIGHWAY AND PUBLIC WORKS COMMISSION
1944

YANCEY

12 - 1 - 44
REVISED

MATHEWS PRINTING AND LITHOGRAPHING CO
CHARLESTON, W. VA.

LITHO. IN U.S.A.