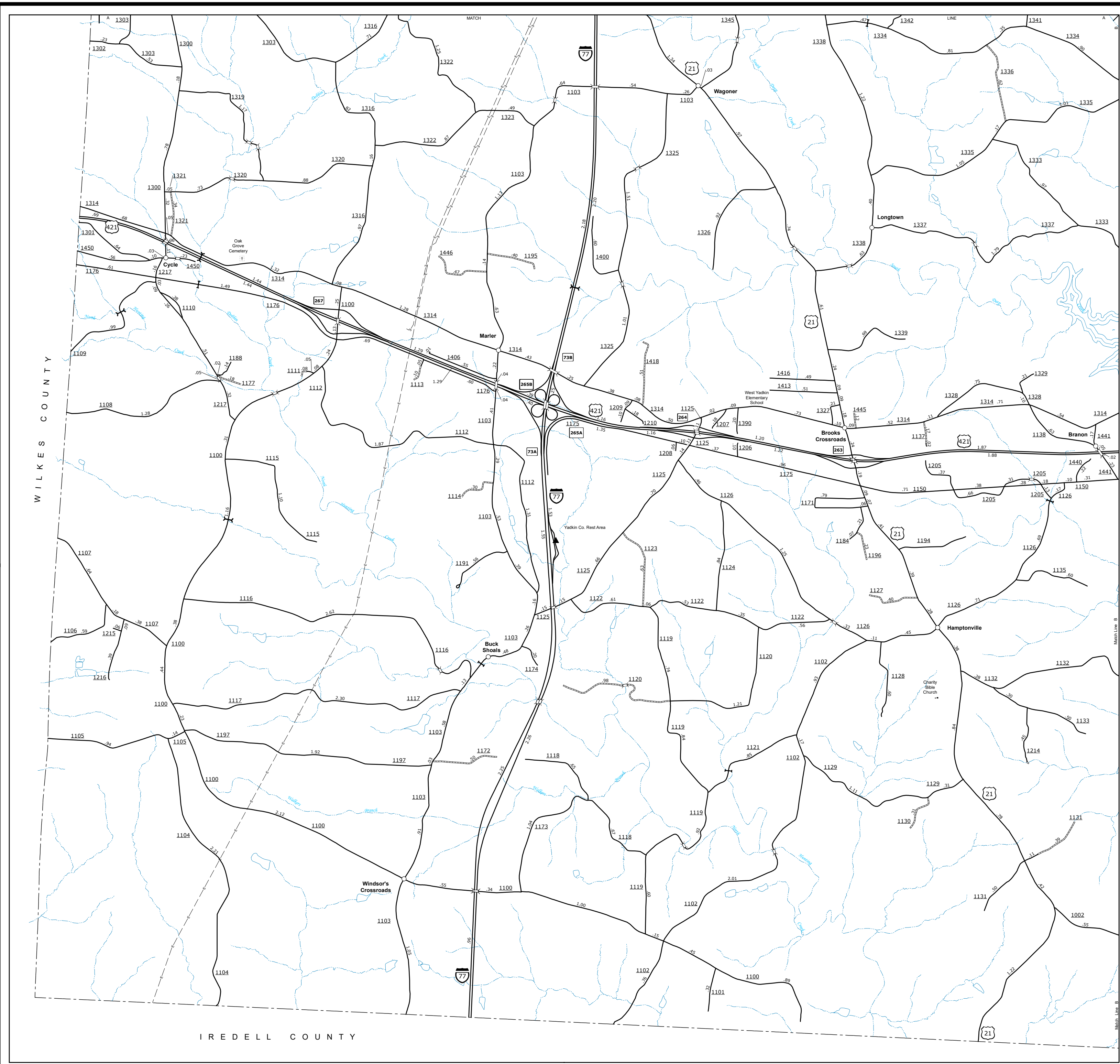
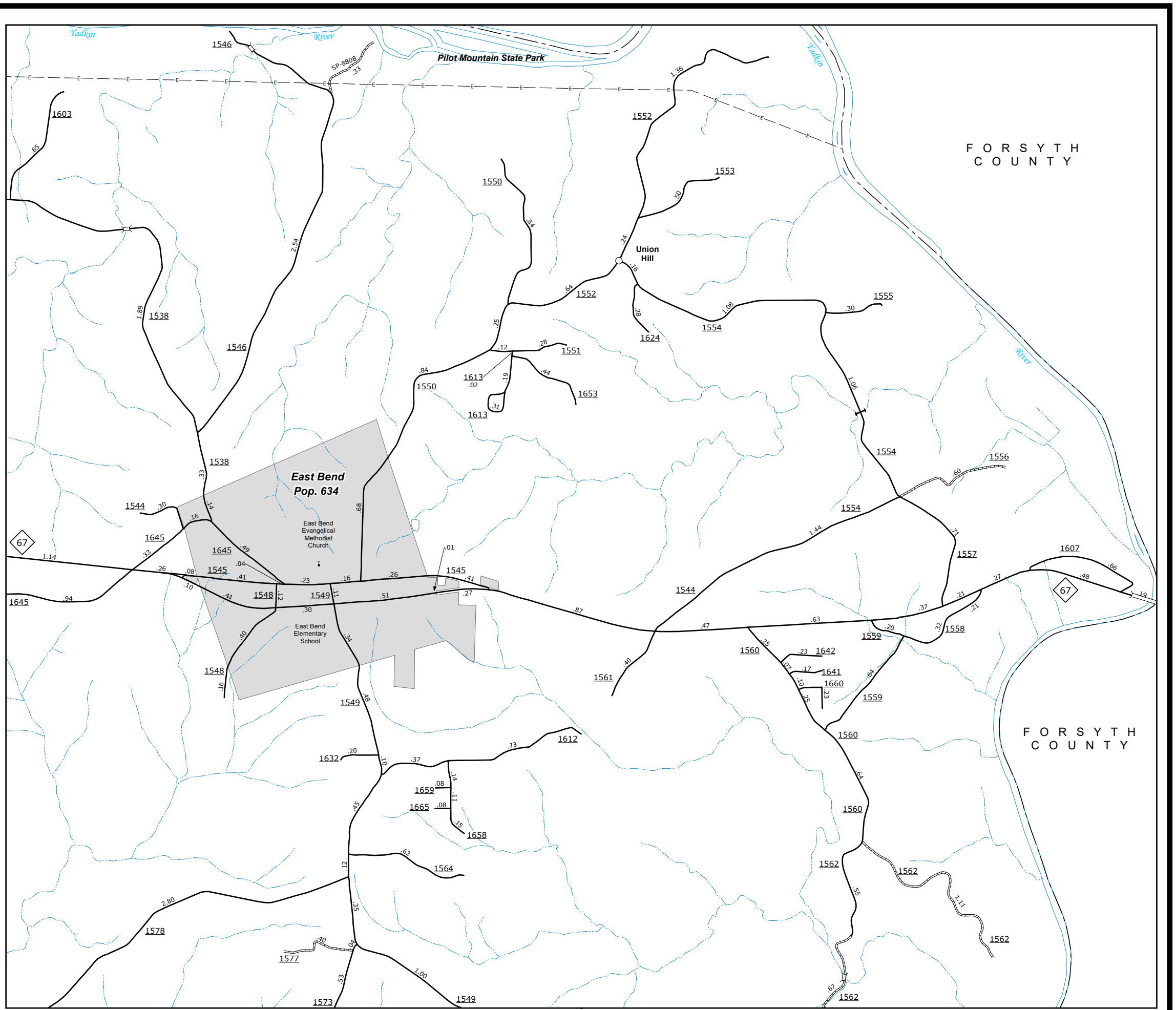


The Mapping Section's goal is to provide the most accurate and current information possible. Map data is compiled from various sources and is not guaranteed to be 100% accurate. The user is responsible for verifying the accuracy of the data provided. For additional information, visit [www.ncdot.gov/infrastructure/transportation/mapping](http://www.ncdot.gov/infrastructure/transportation/mapping) and click on Data Provision or contact us by phone at (919) 855-8480.

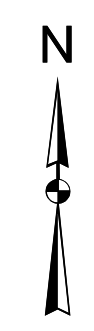
COPIES OF THIS MAP ARE AVAILABLE AT A PUBLIC NOMINAL COST. ADDRESS: N.C. DEPARTMENT OF TRANSPORTATION, MS4U - MAPPING SECTION, 600 BERRY RD, RALEIGH, NC 27605



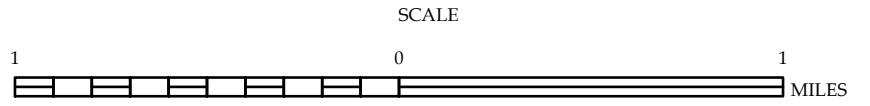
Marler, Cycle and Vicinity



East Bend



ENLARGED MUNICIPAL AND SUBURBAN AREAS  
**YADKIN COUNTY**  
 NORTH CAROLINA  
 PREPARED BY THE  
 NORTH CAROLINA DEPARTMENT OF TRANSPORTATION  
 OPERATIONS PROGRAM MANAGEMENT UNIT - MAPPING SECTION  
 IN COOPERATION WITH THE  
 U.S. DEPARTMENT OF TRANSPORTATION  
 FEDERAL HIGHWAY ADMINISTRATION



10,000 FOOT GRID BASED ON NORTH CAROLINA PLANE COORDINATE SYSTEM  
 LAMBERT CONFORMAL CONIC PROJECTION