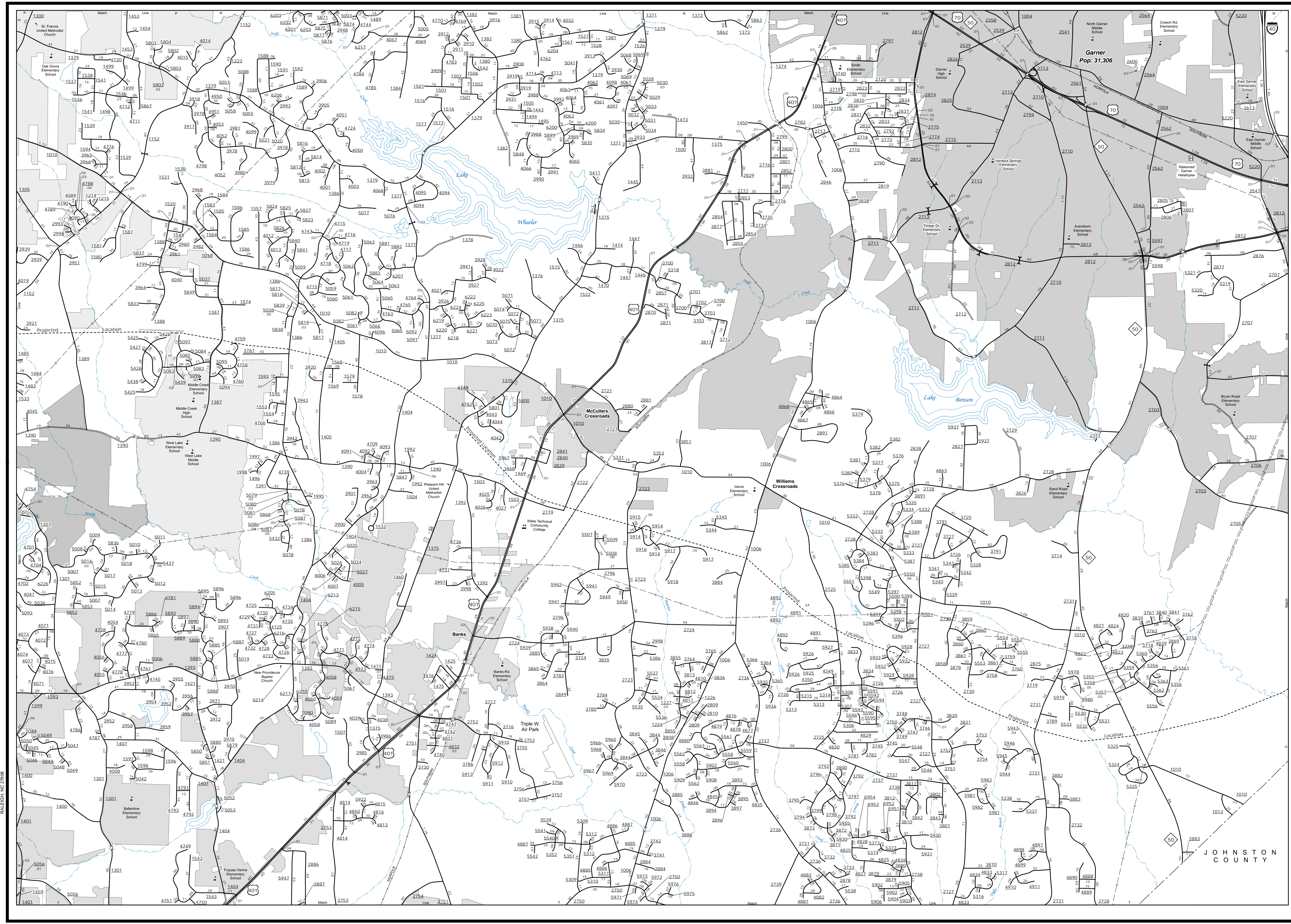
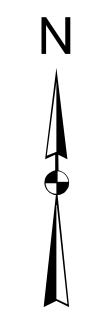


COPIES OF THIS MAP ARE AVAILABLE AT THE PUBLIC INFORMATION COST ADDRESS LISTED BELOW.
N.C. DEPARTMENT OF TRANSPORTATION
MSAU - MAPPING SECTION
4609 BERRY LANE
Raleigh, NC 27609



Garner

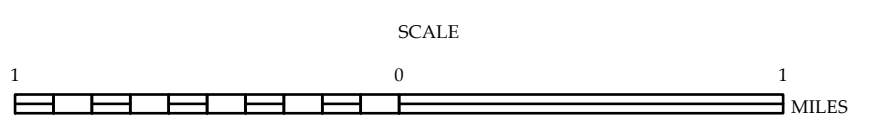
JOHNSTON COUNTY



ENLARGED MUNICIPAL AND SUBURBAN AREAS

**WAKE COUNTY
NORTH CAROLINA**

PREPARED BY THE
NORTH CAROLINA DEPARTMENT OF TRANSPORTATION
OPERATIONS PROGRAM MANAGEMENT UNIT - MAPPING SECTION
IN COOPERATION WITH THE
U.S. DEPARTMENT OF TRANSPORTATION
FEDERAL HIGHWAY ADMINISTRATION



10,000 FOOT GRID BASED ON NORTH CAROLINA PLANE COORDINATE SYSTEM
LAMBERT CONFORMAL CONIC PROJECTION