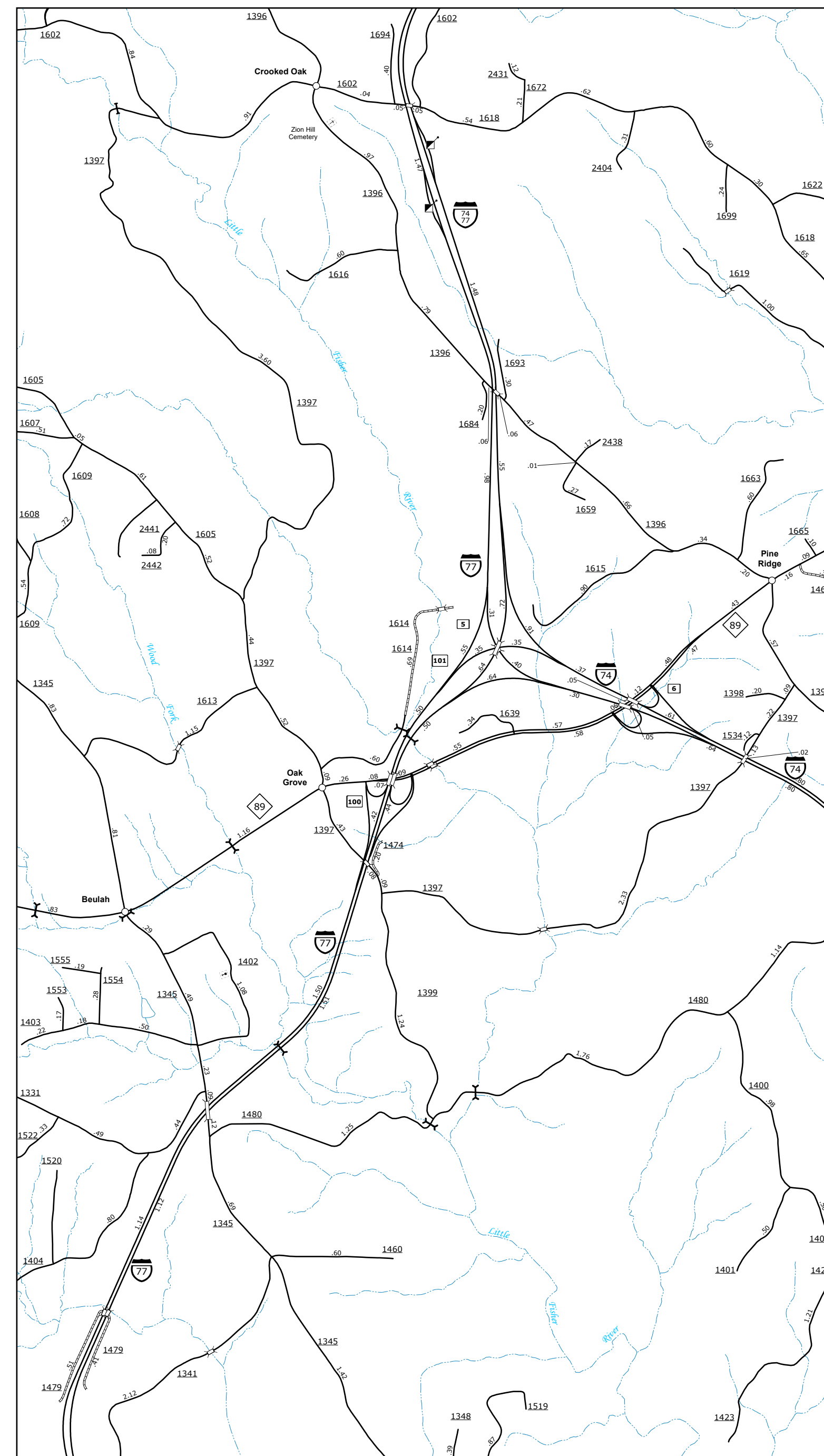
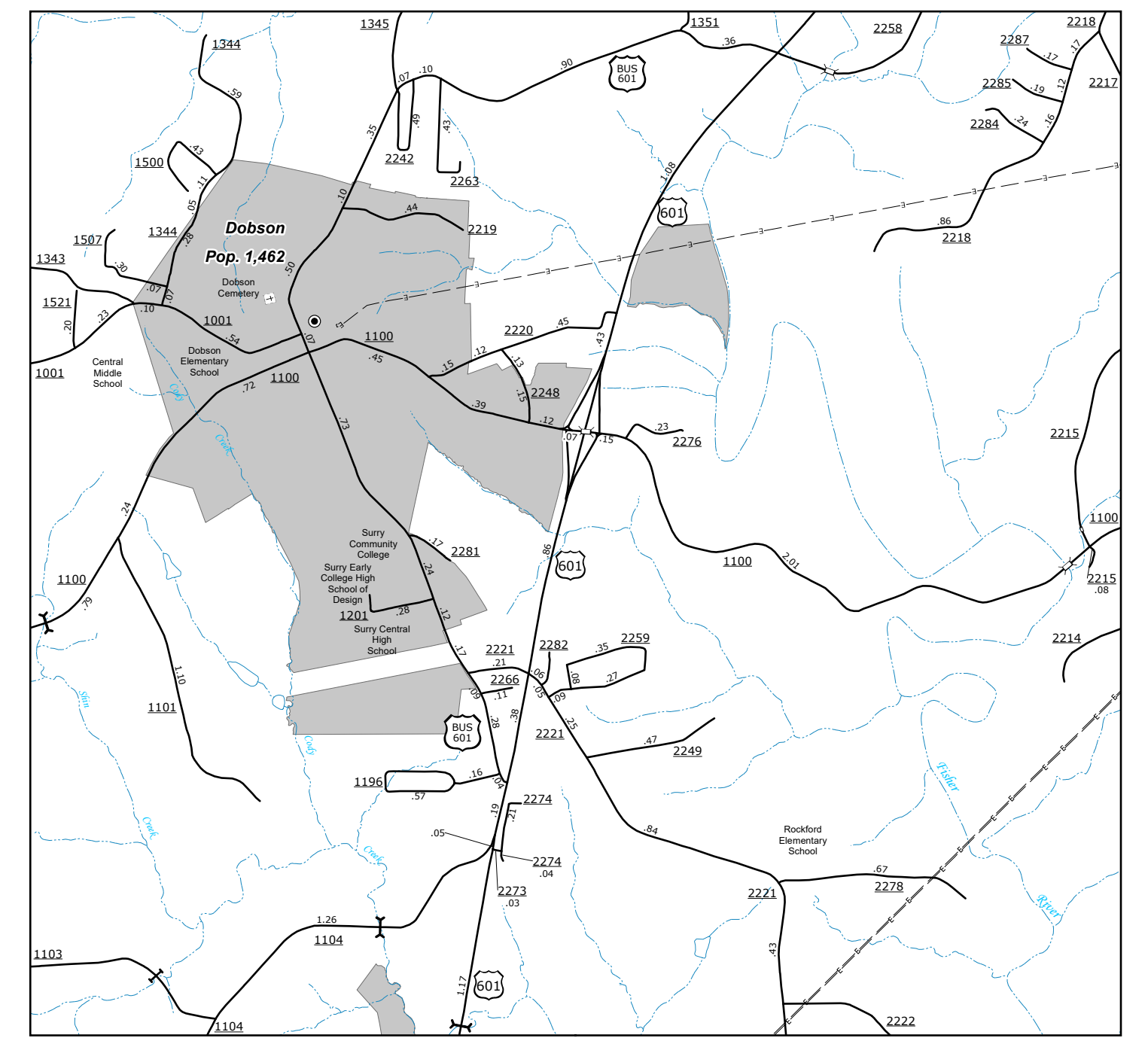


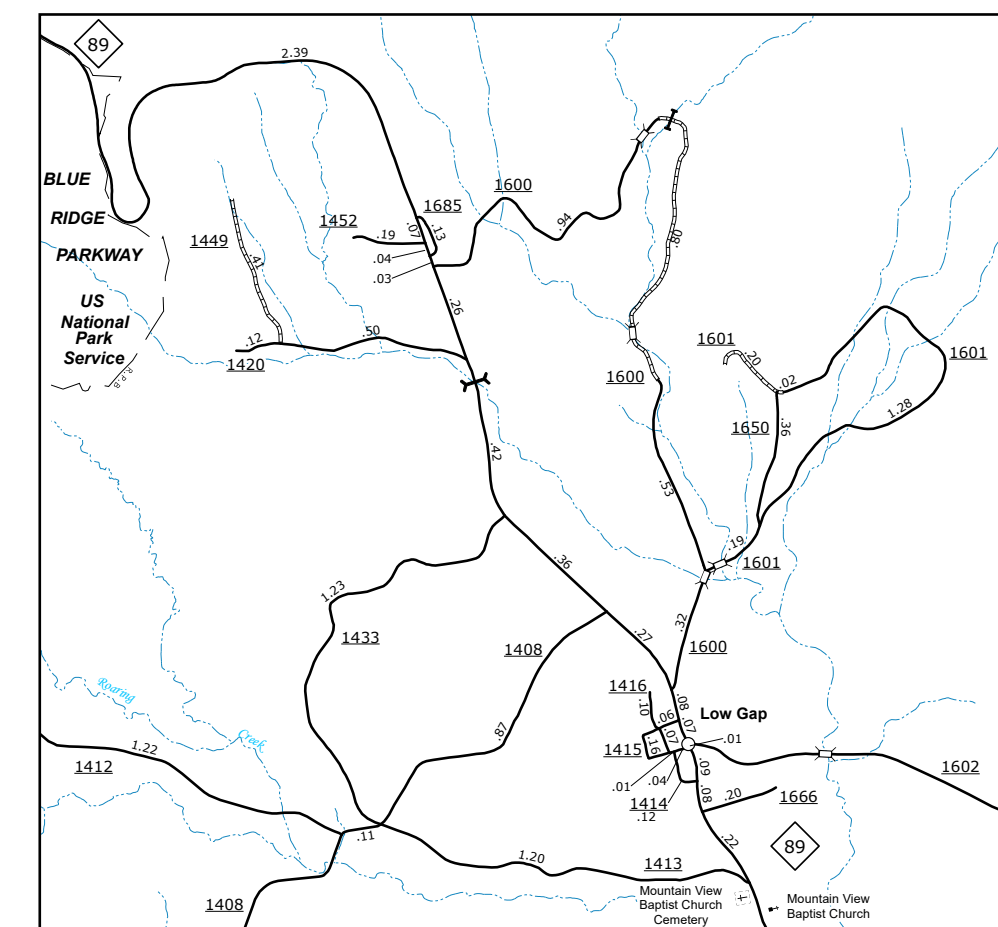
Elkin and Vicinity



Oak Grove



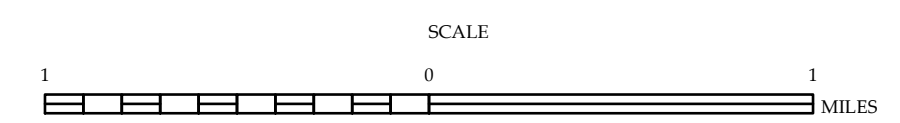
Dobson and Vicinity



Lowgap and Vicinity

COPIES OF THIS MAP ARE AVAILABLE FROM THE N.C. DEPARTMENT OF TRANSPORTATION, ADDRESS: 800 BERRY LANE, RALEIGH, NC 27605
 THE MAPPING SECTION'S GOAL IS TO PROVIDE THE MOST ACCURATE AND CURRENT INFORMATION POSSIBLE. MAP DATA IS COMPILED FROM AERIAL PHOTOGRAPHS AND FIELD SURVEYS. THE DATA PROVIDER IS RESPONSIBLE FOR THE ACCURACY OF THE DATA. THE MAPPING SECTION IS NOT RESPONSIBLE FOR THE ACCURACY OF THE DATA PROVIDED BY OTHER AGENCIES. FOR ADDITIONAL INFORMATION, VISIT: <http://www.ncdot.gov/infocenter/mapping> and click on Data Provision or contact us by phone at (919) 855-8480.

ENLARGED MUNICIPAL AND SUBURBAN AREAS
SURRY COUNTY
 NORTH CAROLINA
 PREPARED BY THE
 NORTH CAROLINA DEPARTMENT OF TRANSPORTATION
 OPERATIONS PROGRAM MANAGEMENT UNIT - MAPPING SECTION
 IN COOPERATION WITH THE
 U.S. DEPARTMENT OF TRANSPORTATION
 FEDERAL HIGHWAY ADMINISTRATION



10,000 FOOT GRID BASED ON NORTH CAROLINA PLANE COORDINATE SYSTEM
 LAMBERT CONFORMAL CONIC PROJECTION