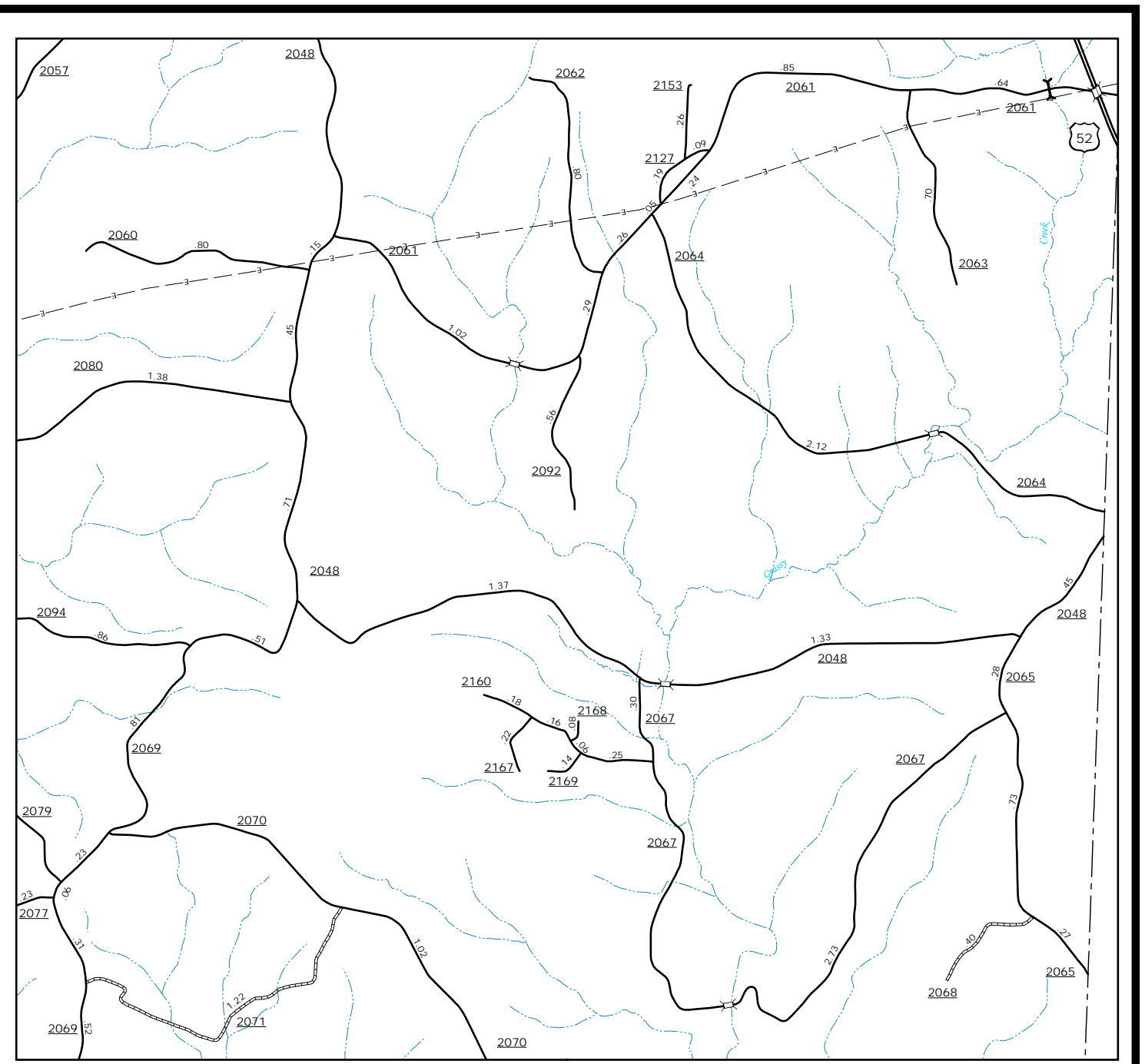
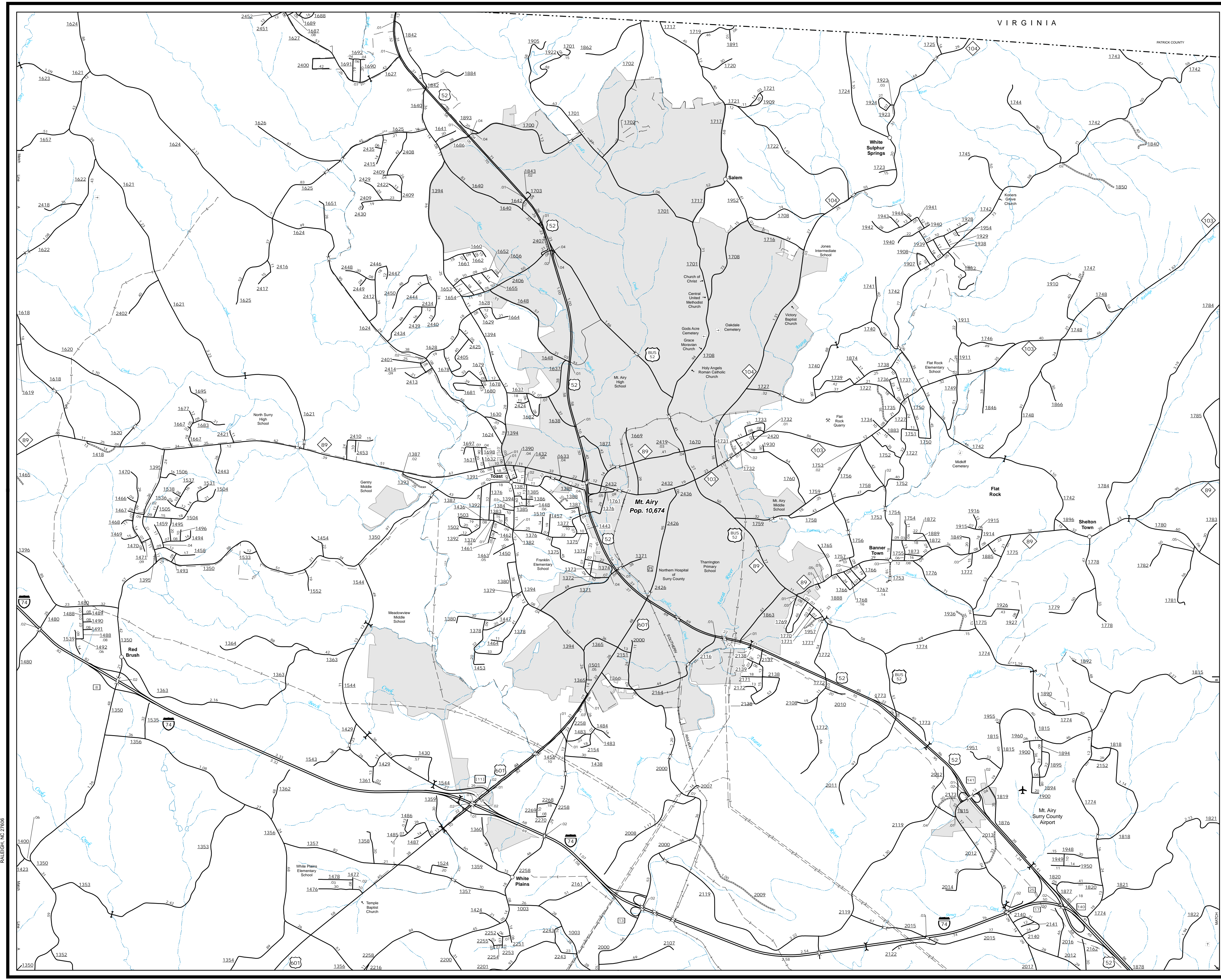


The MSAG's goal is to provide the most accurate and current information possible. Map data is compiled from numerous sources including aerial photography, GIS data, and other available information. As a result, some inaccuracies may exist. The MSAG is not a legal document. For additional information, visit <http://www.ncdot.gov/MSAG/MSAGHome.aspx> and click on Data Providers or contact us at (919) 835-8480.

COPIES OF THIS MAP ARE AVAILABLE FROM THE N.C. DEPARTMENT OF TRANSPORTATION, ADDRESS SERVICE UNIT, 4609 BERRY LANE, RALEIGH, NC 27606

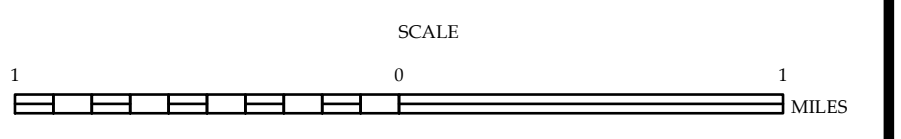


Inset 1

MT. Airy and Vicinity



ENLARGED MUNICIPAL AND SUBURBAN AREAS  
**SURRY COUNTY**  
 NORTH CAROLINA  
 PREPARED BY THE  
 NORTH CAROLINA DEPARTMENT OF TRANSPORTATION  
 OPERATIONS PROGRAM MANAGEMENT UNIT - MAPPING SECTION  
 IN COOPERATION WITH THE  
 U.S. DEPARTMENT OF TRANSPORTATION  
 FEDERAL HIGHWAY ADMINISTRATION



10,000 FOOT GRID BASED ON NORTH CAROLINA PLANE COORDINATE SYSTEM  
 LAMBERT CONFORMAL CONIC PROJECTION