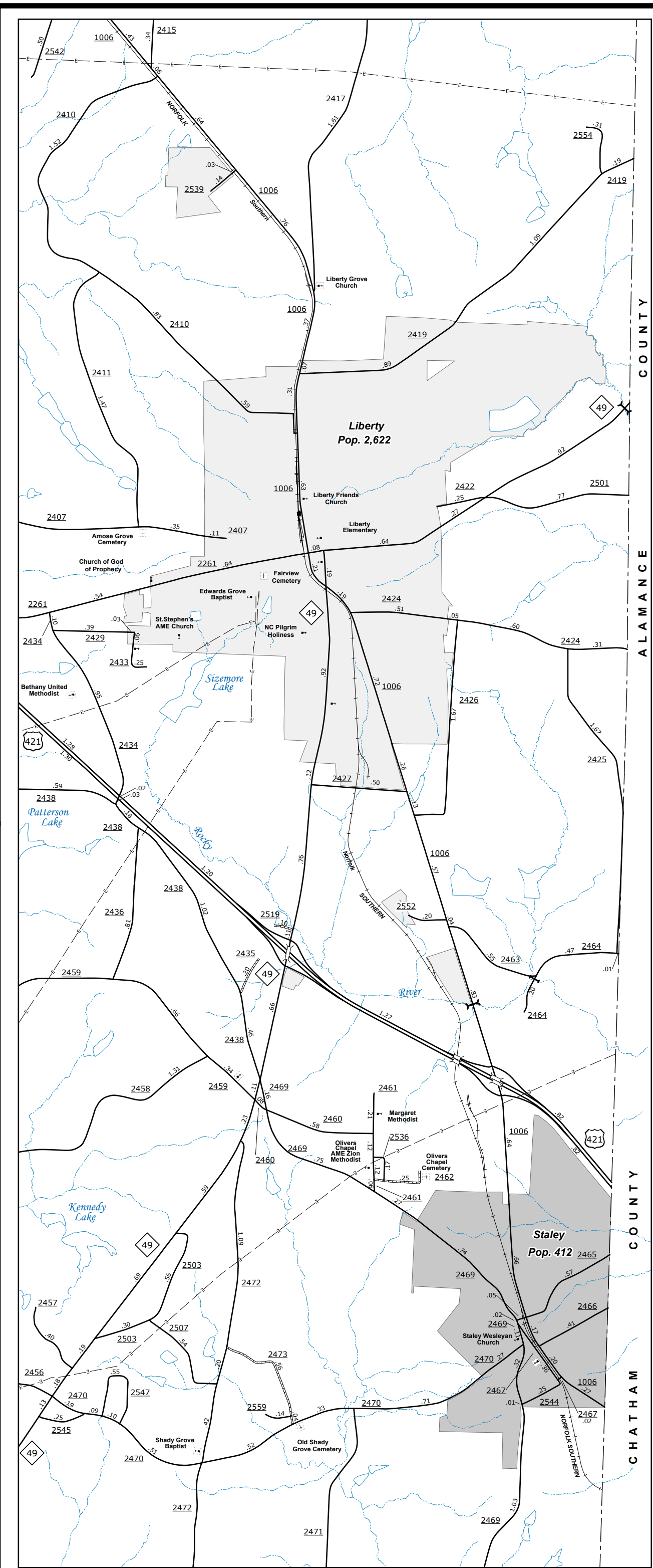
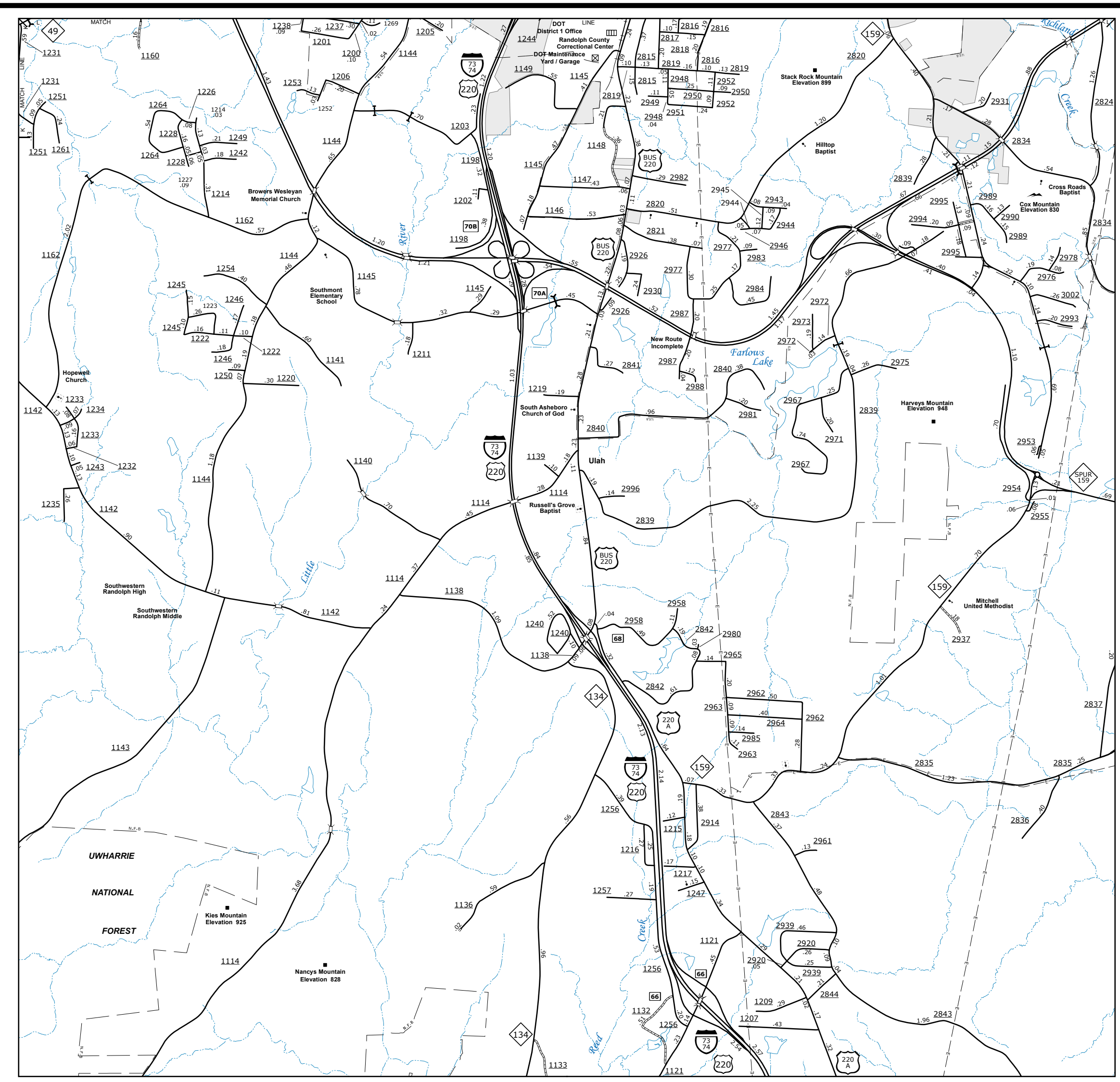


The Mapping Section's goal is to provide the most accurate and current information possible. Map data is compiled from various sources and is subject to change. It is the responsibility of the user to verify the accuracy of the data provided. For additional information, visit <http://www.ncdot.gov/transportation/operations/management/unit/mapping> and click on Data Providers or contact us by phone at (919) 855-8480.

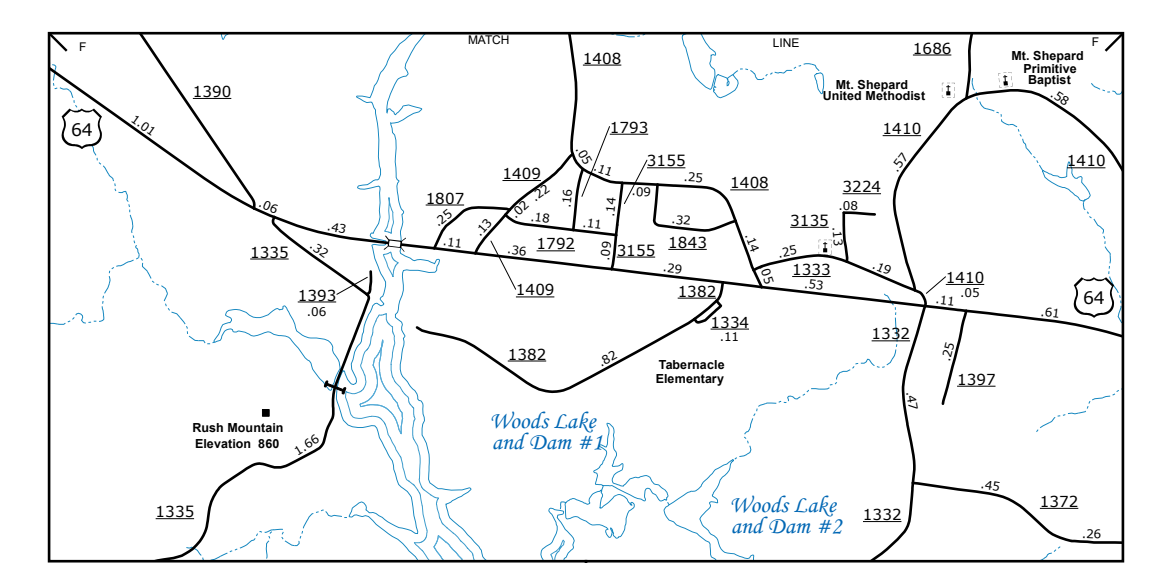
COPIES OF THIS MAP ARE AVAILABLE FROM THE N.C. DEPARTMENT OF TRANSPORTATION, ADDRESS: MSAU-MAPPING SECTION, 6899 BERRY LANE, RALEIGH, NC 27695



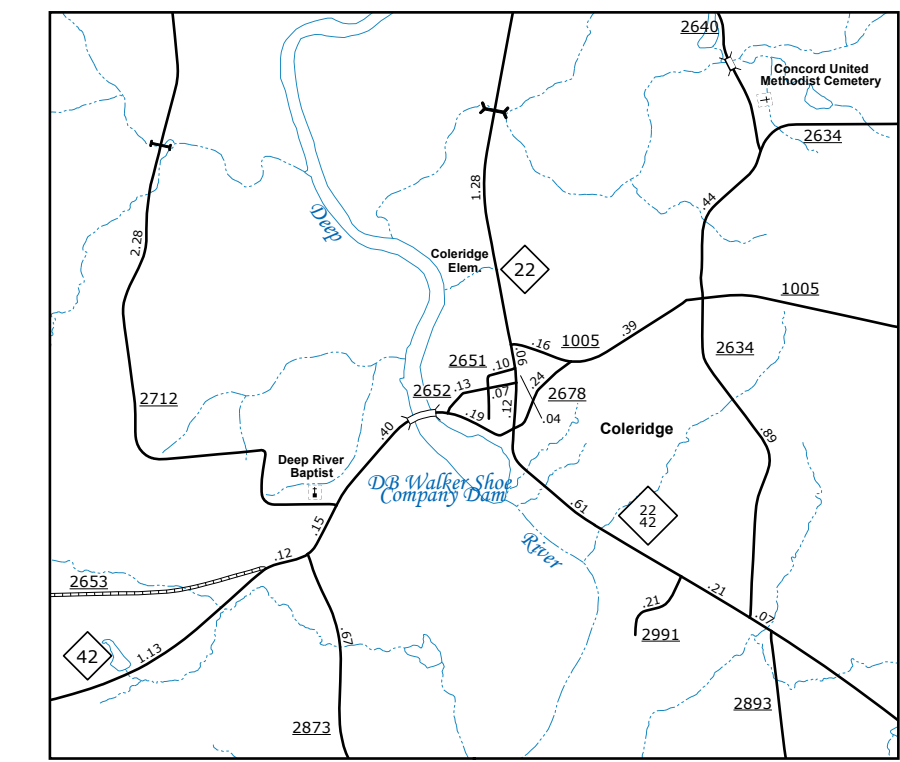
Liberty, Staley and Vicinity



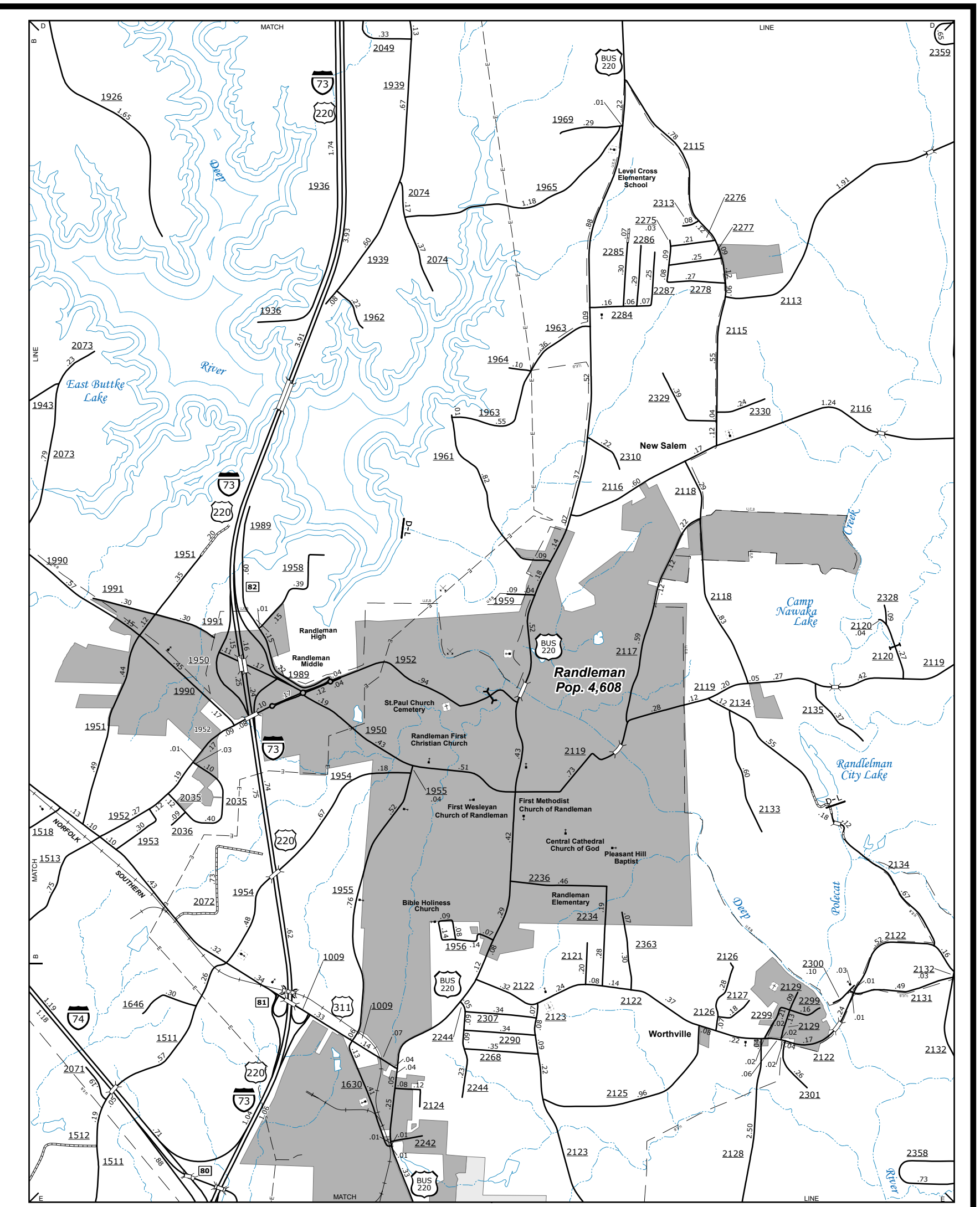
Ulah



US-64 & Lake Reece Area



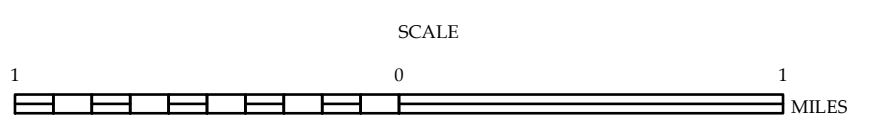
Coleridge



Randleman

ENLARGED MUNICIPAL AND SUBURBAN AREAS RANDOLPH COUNTY NORTH CAROLINA

PREPARED BY THE
NORTH CAROLINA DEPARTMENT OF TRANSPORTATION
OPERATIONS PROGRAM MANAGEMENT UNIT - MAPPING SECTION
IN COOPERATION WITH THE
U.S. DEPARTMENT OF TRANSPORTATION
FEDERAL HIGHWAY ADMINISTRATION



10,000 FOOT GRID BASED ON NORTH CAROLINA PLANE COORDINATE SYSTEM
LAMBERT CONFORMAL CONIC PROJECTION