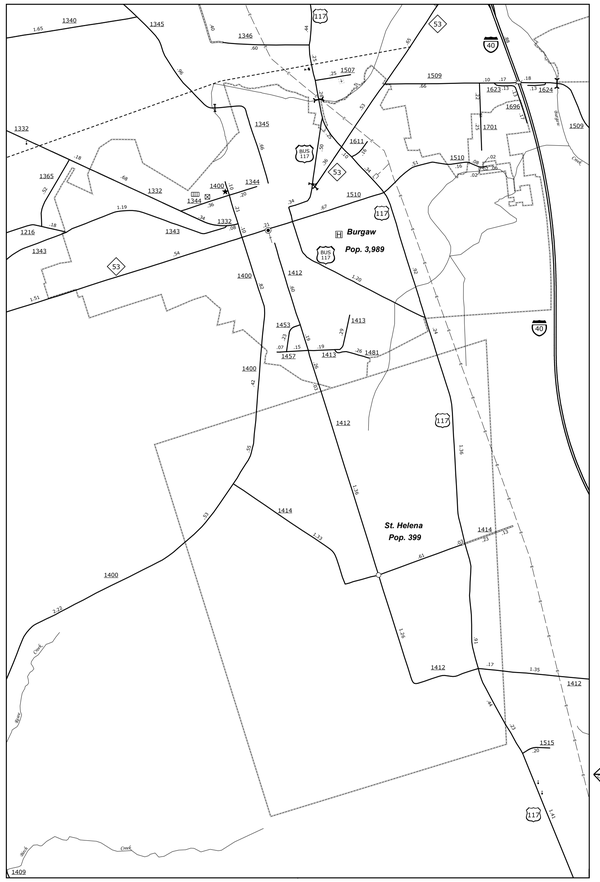

Burgaw

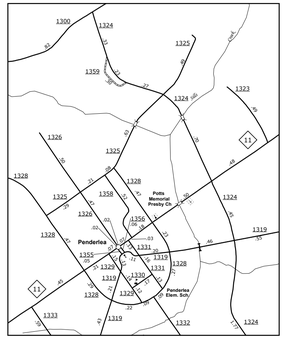

Penderlea

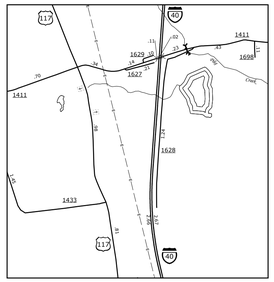

Ashton

Watha

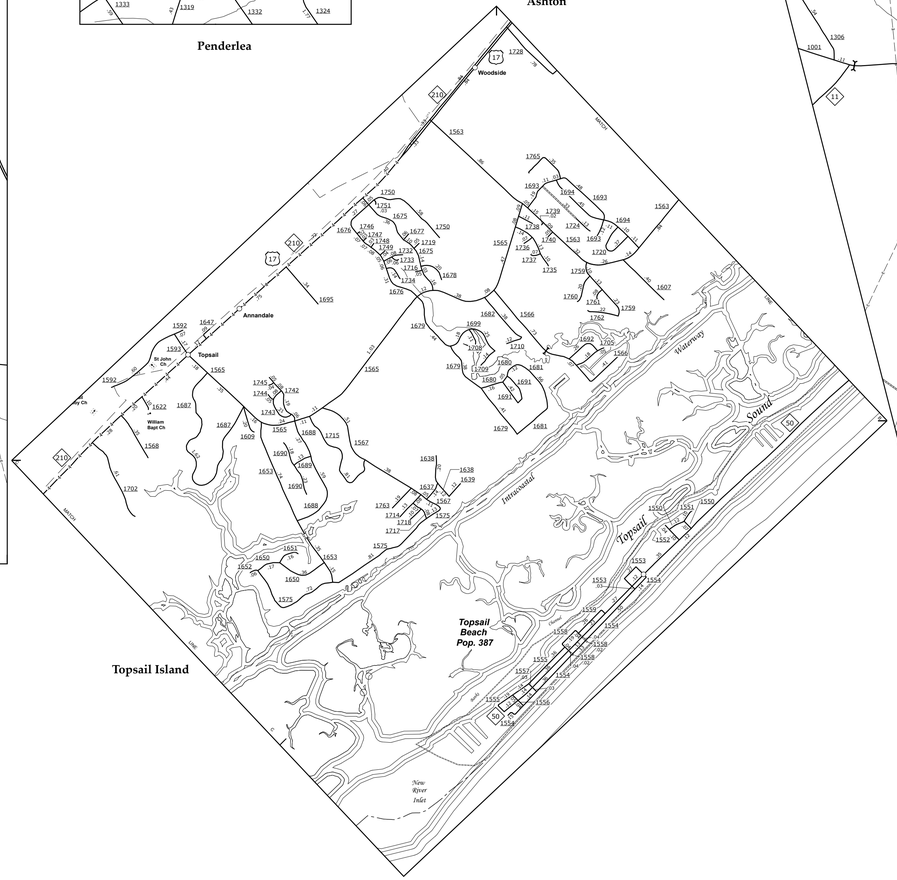

Topsail Island

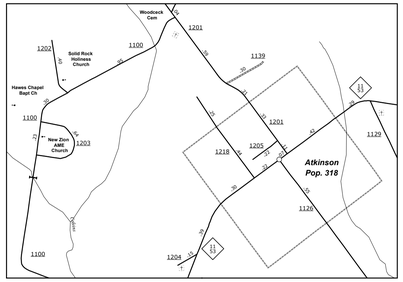

Atkinson

The NCDOT's goal is to provide the most accurate and current information possible. Map data is compiled from numerous sources with varying dates of publication and may accuracy standards. As a result, the accuracy of the information shown on this map may vary. Please contact the Division Office for more details. Most important non-system roads.
This map was last updated on June, 2015. For additional information, visit http://www.ncdot.gov/travel/statistics/gis/ and click on Data Providers or contact us at (919) 815-9485.

COPIES OF THIS MAP ARE AVAILABLE TO THE PUBLIC AT NOMINAL COST.
AND ON-LINE
N.C. DEPARTMENT OF TRANSPORTATION
MDAU - MAPPING SECTION
1020 BIRCH RIDGE
RALEIGH, NC 27604

ENLARGED MUNICIPAL AND SUBURBAN AREAS

PENDER COUNTY

NORTH CAROLINA

PREPARED BY THE
NORTH CAROLINA DEPARTMENT OF TRANSPORTATION
MANAGEMENT SYSTEMS AND ASSESSMENT UNIT - MAPPING SECTION
IN COOPERATION WITH THE
U.S. DEPARTMENT OF TRANSPORTATION
FEDERAL HIGHWAY ADMINISTRATION

N

SCALE
1 0 1 MILES

10,000 FOOT GRID BASED ON NORTH CAROLINA PLANE COORDINATE SYSTEM
LAMBERT CONFORMAL CONIC PROJECTION

SHEET 3 OF 3