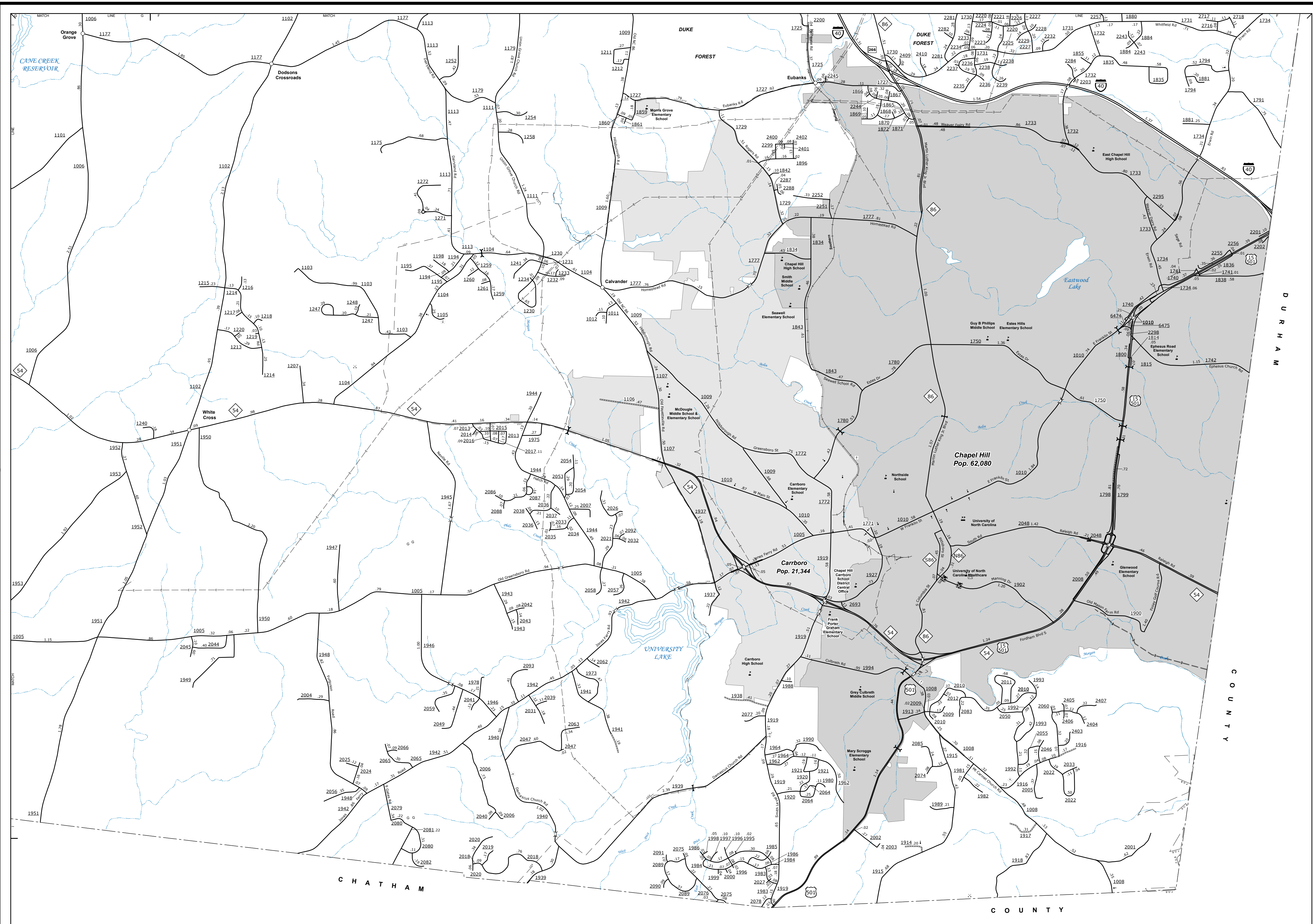
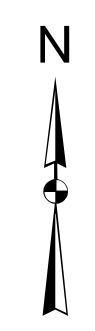


The Mapping Section's goal is to provide the most accurate and current information possible. Map data is compiled from various sources and is subject to change. The information is provided as a service to the public and is not intended to be used for legal purposes. The information is provided as a service to the public and is not intended to be used for legal purposes. The information is provided as a service to the public and is not intended to be used for legal purposes.

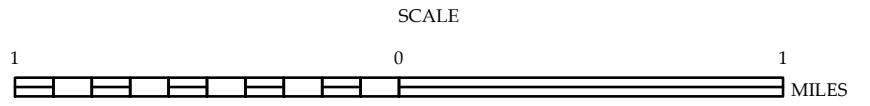
COPIES OF THIS MAP ARE AVAILABLE AT THE OFFICE OF THE COUNTY ENGINEER, 100 S. HARRIS ST., ORANGE COUNTY, NC 27551. FOR MORE INFORMATION, CONTACT THE COUNTY ENGINEER AT (919) 855-8480.



Chapel Hill and Vicinity



ENLARGED MUNICIPAL AND SUBURBAN AREAS  
**ORANGE COUNTY**  
 NORTH CAROLINA  
 PREPARED BY THE  
 NORTH CAROLINA DEPARTMENT OF TRANSPORTATION  
 OPERATIONS PROGRAM MANAGEMENT UNIT - MAPPING SECTION  
 IN COOPERATION WITH THE  
 U.S. DEPARTMENT OF TRANSPORTATION  
 FEDERAL HIGHWAY ADMINISTRATION



10,000 FOOT GRID BASED ON NORTH CAROLINA PLANE COORDINATE SYSTEM  
 LAMBERT CONFORMAL CONIC PROJECTION