
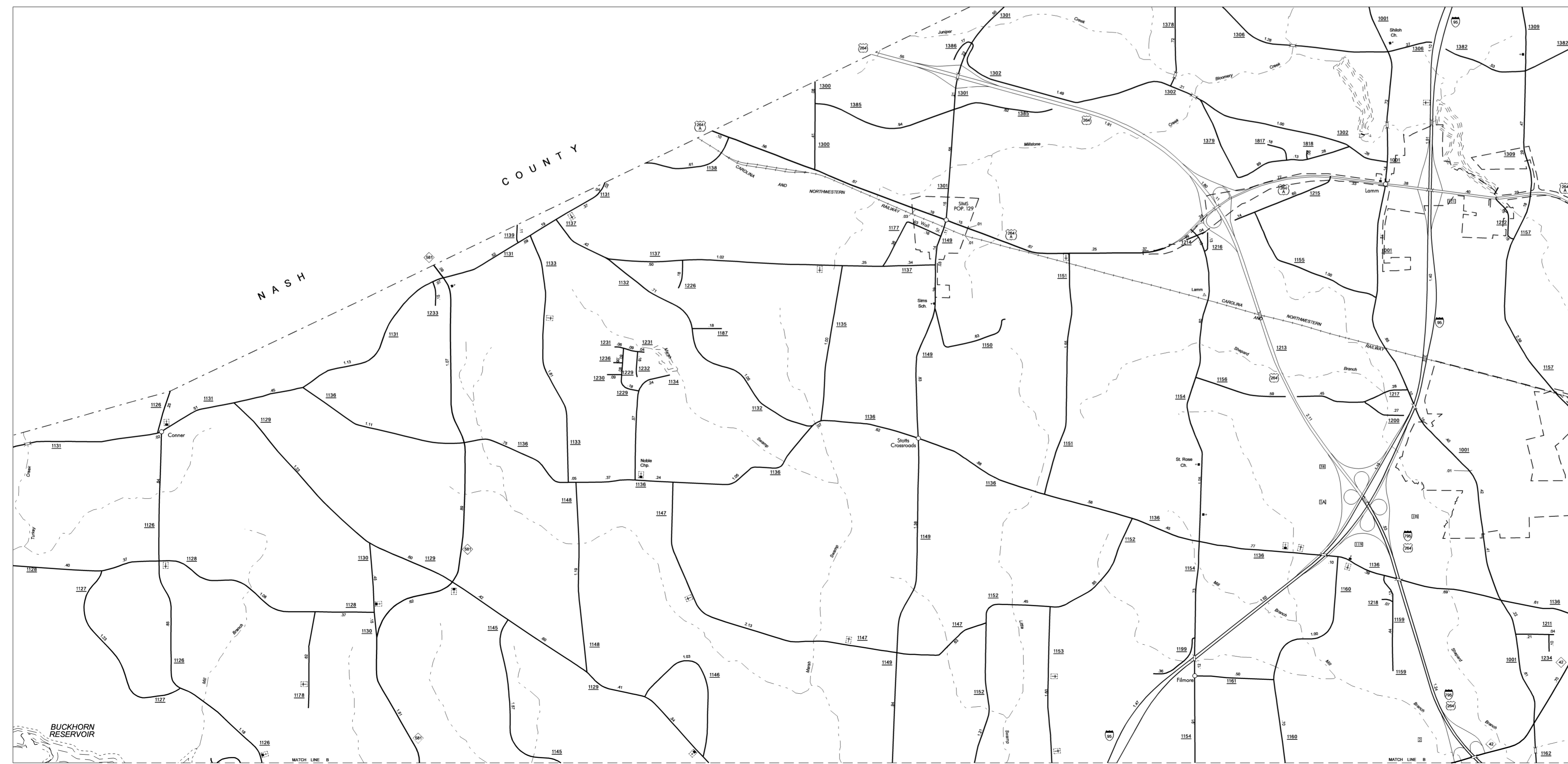
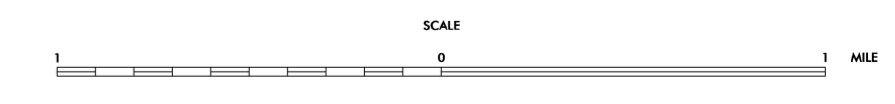


COPIES OF THIS MAP ARE AVAILABLE
TO THE PUBLIC AT A NOMINAL COST
ADDRESS:
N.C. DEPARTMENT OF TRANSPORTATION
MAPPING AND INFORMATION SECTION
3401 CAROL SANDHURST CT.
RALEIGH, N.C. 27610

REVISED
6/2008 BDG
2/13/09 BDG
4/24/09 BDG
2/16/10 BDG
2/17/10 BDG



ENLARGED MUNICIPAL AND SUBURBAN AREAS
WILSON COUNTY
NORTH CAROLINA
PREPARED BY THE
NORTH CAROLINA DEPARTMENT OF TRANSPORTATION
STATE ROAD MAINTENANCE UNIT - MAPPING AND INFORMATION SECTION
IN COOPERATION WITH THE
U.S. DEPARTMENT OF TRANSPORTATION
FEDERAL HIGHWAY ADMINISTRATION



15,000 FOOT GRID BASED ON NORTH CAROLINA PLANE COORDINATE SYSTEM
POLYCONIC PROJECTION