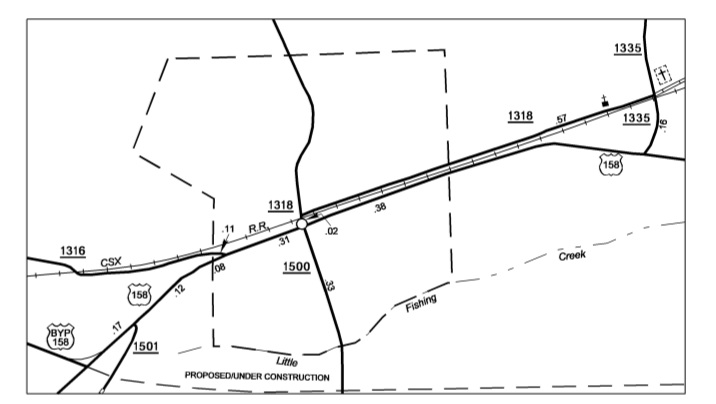
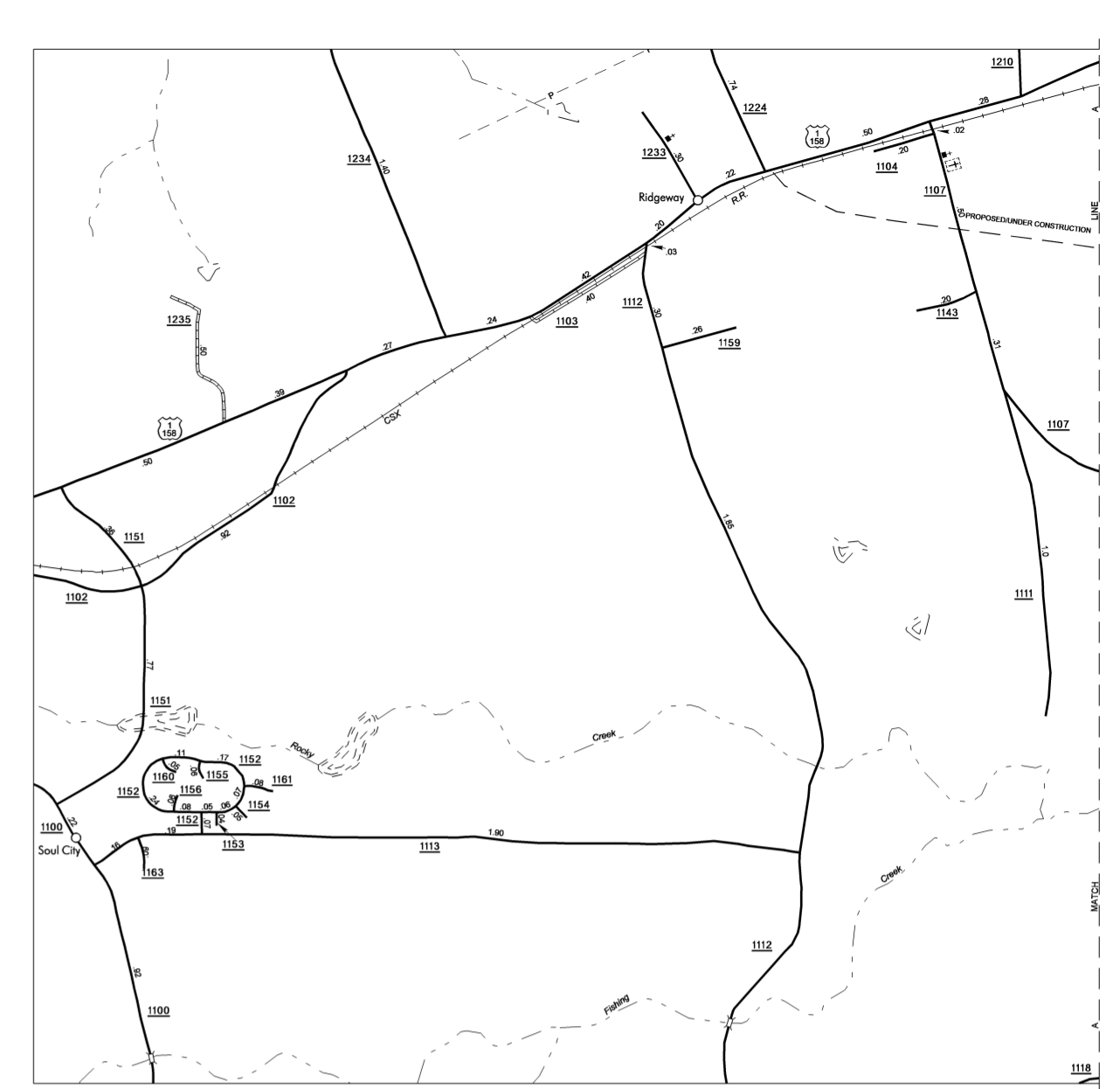
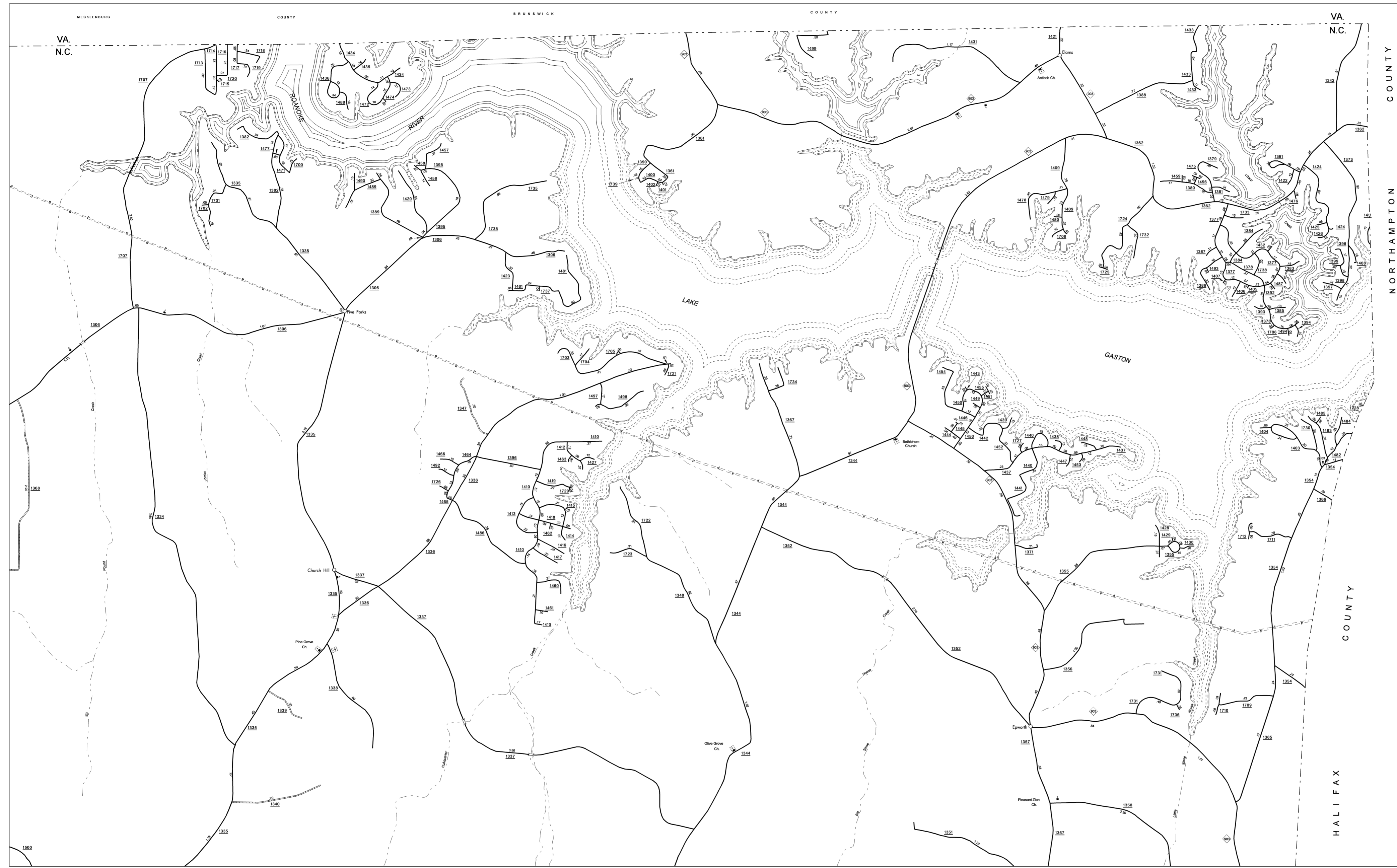


COPIES OF THIS MAP ARE AVAILABLE TO THE PUBLIC AT A NOMINAL COST

N.C. DEPARTMENT OF TRANSPORTATION
 ADDRESS: 3401 CAPE SANDHURST CT.
 FOLEY, N.C. 27837

WARREN

REVISED
XXXXXX
10/16/01 MEM
1/28/02 RLN
3/28/03 RLN
7/8/04 RLN
1/20/06 MEM
10/25/06 MEM
5/4/07 MEM
12/28/07 MEM
6/30/08 MEM
1/2/09 MEM
4/15/09 MEM
10/7/09 MEM
10/30/09 MEM



ENLARGED MUNICIPAL AND SUBURBAN AREAS

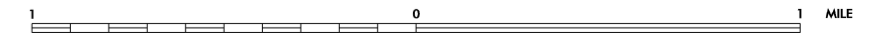
WARREN COUNTY

NORTH CAROLINA

PREPARED BY THE
 NORTH CAROLINA DEPARTMENT OF TRANSPORTATION
 STATE ROAD MAINTENANCE UNIT - MAPPING AND INFORMATION SECTION

IN COOPERATION WITH THE
 U.S. DEPARTMENT OF TRANSPORTATION
 FEDERAL HIGHWAY ADMINISTRATION

SCALE



10,000 FOOT GRID BASED ON NORTH CAROLINA PLANE COORDINATE SYSTEM
 POLYCONIC PROJECTION