


LEGEND

<ul style="list-style-type: none"> PRIMITIVE OR UNIMPROVED ROAD GRADED AND DRAINED ROAD SOIL GRAVEL OR STONE SURFACED ROAD HARD SURFACED ROAD 4 LANE UNDIVIDED HIGHWAY DIVIDED HIGHWAY HIGHWAY WITH FRONTAGE ROADS FCA NS FULL CONTROL ACCESS NON-SYSTEM ROAD PROJECTED LOCATION INTERSECTION DISTANCE TRAFFIC CIRCLE HIGHWAY INTERCHANGE DETAILED HIGHWAY INTERCHANGE ROAD THROUGH MOUNTAIN PASS HIGHWAY BRIDGE UNDERPASS OVERPASS DRAW SPAN ON BRIDGE HIGHWAY TUNNEL FORD INTERSTATE HIGHWAY U.S. NUMBERED HIGHWAY N.C. NUMBERED HIGHWAY U.S. NUMBERED BICYCLE ROUTE N.C. NUMBERED BICYCLE ROUTE INTERSTATE INTERCHANGE NUMBER SECONDARY ROAD NUMBER CABLE USED BY SINGLE OPERATING COMPANY 	<ul style="list-style-type: none"> RAILROAD ANY NUMBER OF TRACKS RAILROAD ANY NUMBER OF TRACKS USED BY MORE THAN ONE OPERATION COMPANY ON SAME OR ADJACENT RIGHT-OF-WAY RAILROAD STATION RAILROAD CROSSING GRADE CROSSING UNDERPASS OVERPASS RAILROAD TUNNEL INSET AREA URBAN EXTENSION BOUNDARY LINE RESERVATION OR PARK BOUNDARY CITY LIMIT COUNTY LINE STATE LINE INCORPORATED CITY OR VILLAGE (GENERALIZED) FREE OR TOLL FERRY CANAL NARROW STREAM WIDE STREAM DAM WITH LOCK DAM RESERVOIR, POND, OR LAKE COMMUNITY AND TOWN CENTER COUNTY SEAT SCHOOL COLLEGE OR UNIVERSITY HOSPITAL CHURCH CHURCH WITH CEMETERY CEMETERY PATROL STATION CORRECTIONAL OR PENAL INSTN. HIGHWAY GARAGE OR MAINT. YARD HIGHWAY DIV. OR DIST. OFFICE WEIGHT STATION MONUMENT-SMALL HISTORICAL SITE LIGHTHOUSE MOUNTAIN PEAK REST AREA TRIANGULATION STATION COAST GUARD STATION MILITARY AIRFIELD COMMERCIAL OR MUNICIPAL FIELD HANGAR ON FIELD LANDING STRIP MARKED AUXILIARY FIELD
---	--

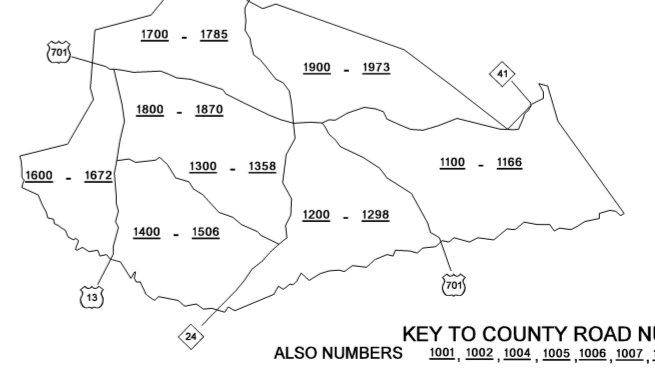


SAMPSON COUNTY

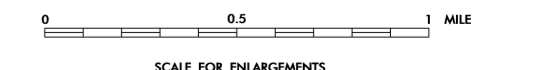
NORTH CAROLINA

PREPARED BY THE
NORTH CAROLINA DEPARTMENT OF TRANSPORTATION
STATE ROAD MAINTENANCE UNIT - MAPPING AND INFORMATION SECTION

IN COOPERATION WITH THE
U.S. DEPARTMENT OF TRANSPORTATION
SCALE
FEDERAL HIGHWAY ADMINISTRATION, MILES



KEY TO COUNTY ROAD NUMBERS
ALSO NUMBERS 1991, 1992, 1994, 1995, 1996, 1997, 1999



SCALE FOR ENLARGEMENTS
15,000 FOOT GRID BASED ON NORTH CAROLINA PLANE COORDINATE SYSTEM
POLYCONIC PROJECTION



County Boundary alignments are based on information provided by State and Federal agencies, and are shown in their approximate locations.

NOTE: MAP INCLUDES ONLY STATE MAINTAINED ROADS OR IMPORTANT NON-SYSTEM ROADS. MILEAGE NOT SHOWN ON FRONTAGE ROADS. ROADS SHOWN AS OF DEC 9, 2008.

COPIES OF THIS MAP ARE AVAILABLE TO THE PUBLIC AT A NOMINAL COST. ADDRESS: N.C. DEPARTMENT OF TRANSPORTATION, STATE ROAD MAINTENANCE UNIT, 3401 CARL SANDHURST CT., FOLEY, N.C. 27834

REVISED 12/2008 BY 12/26/08 MG