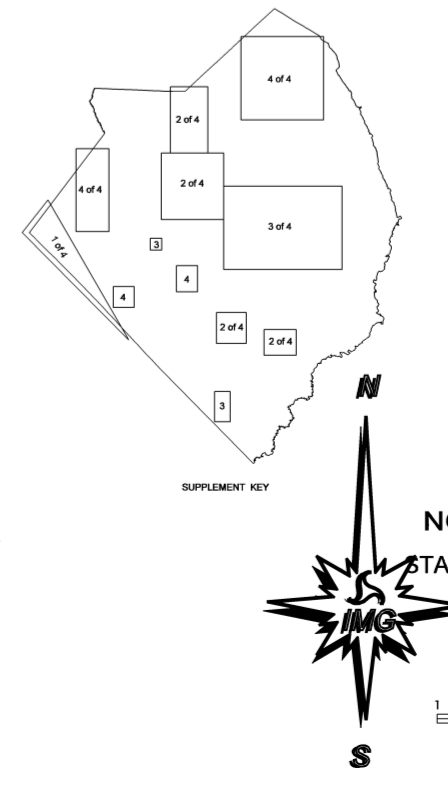
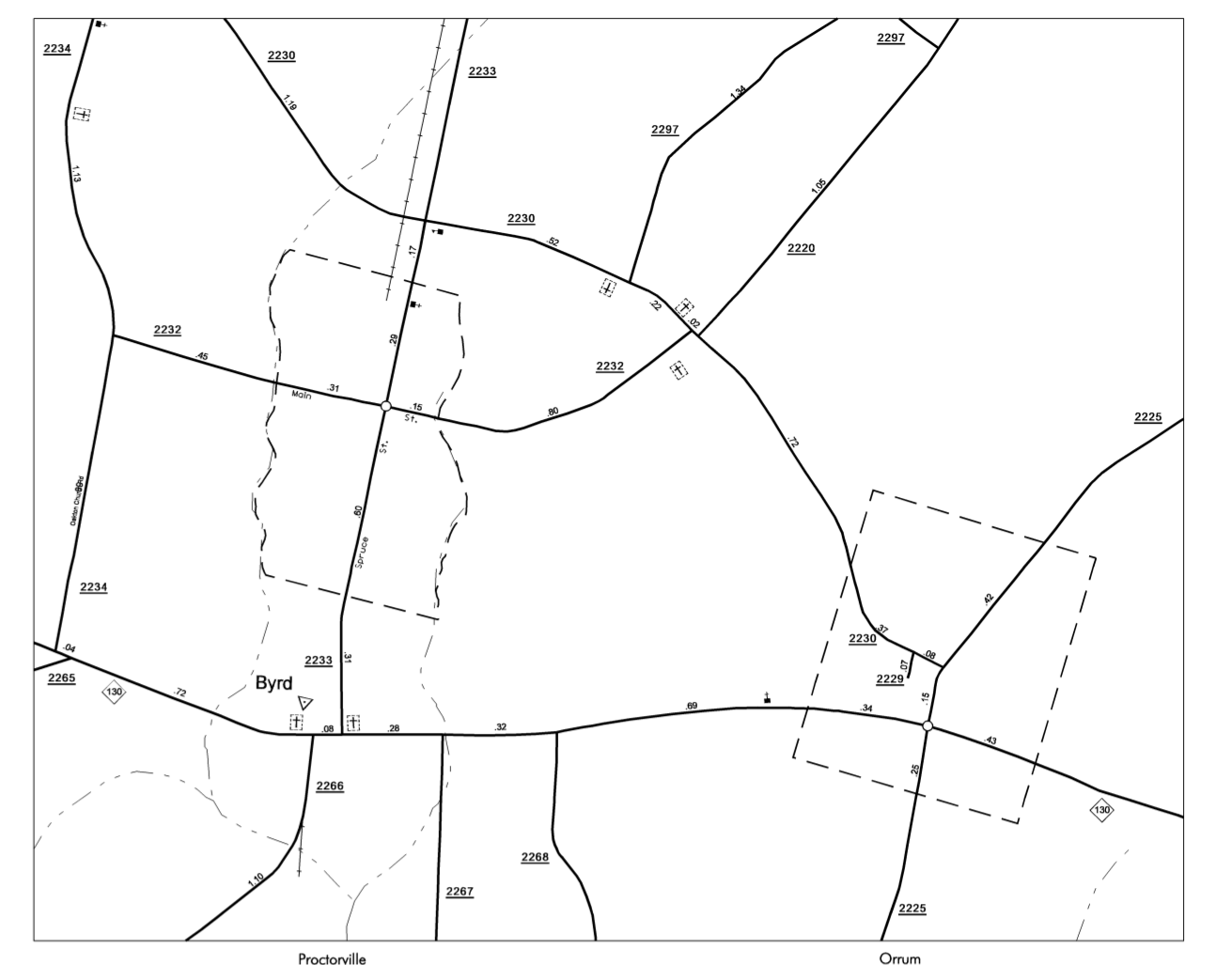
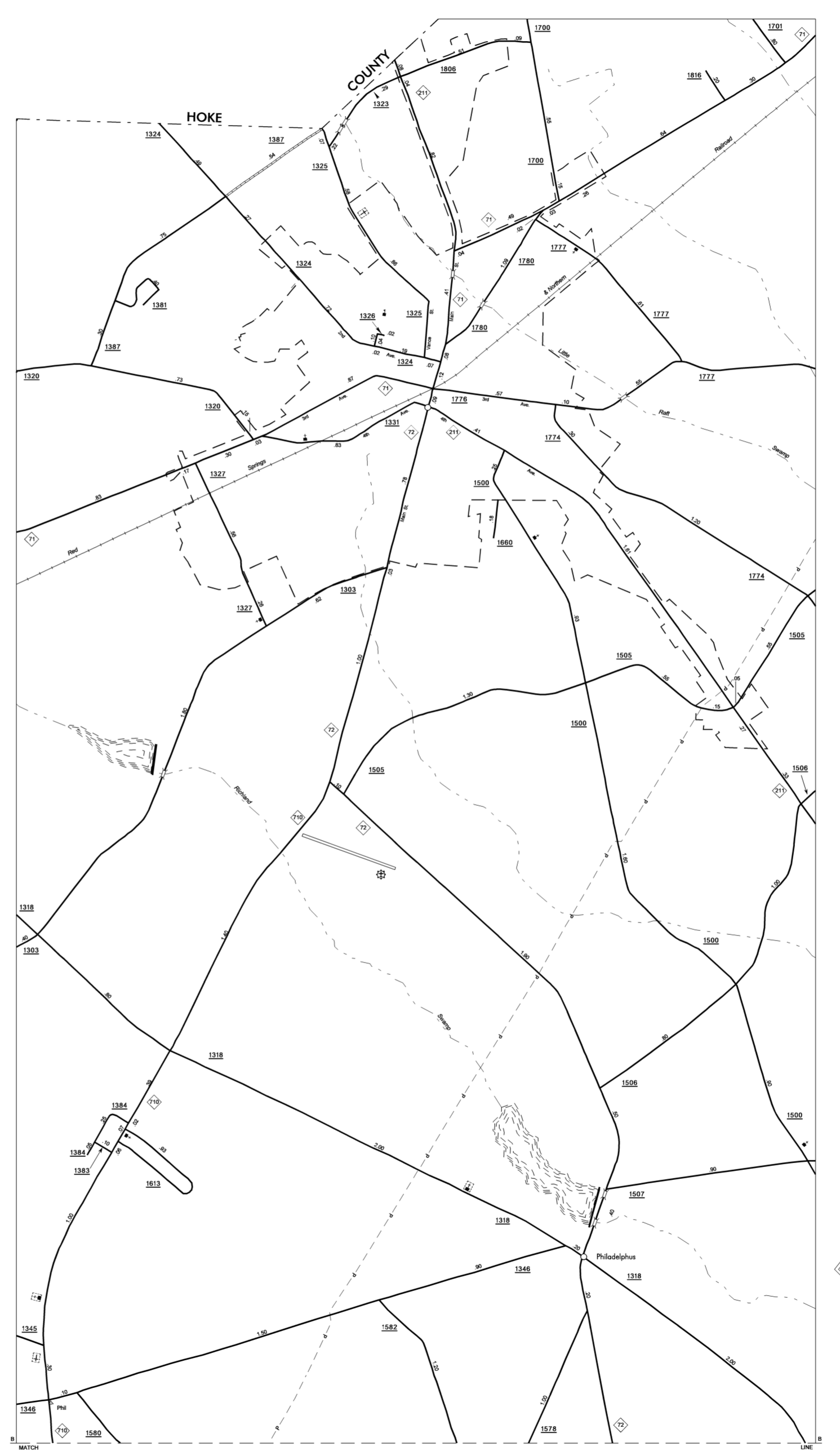
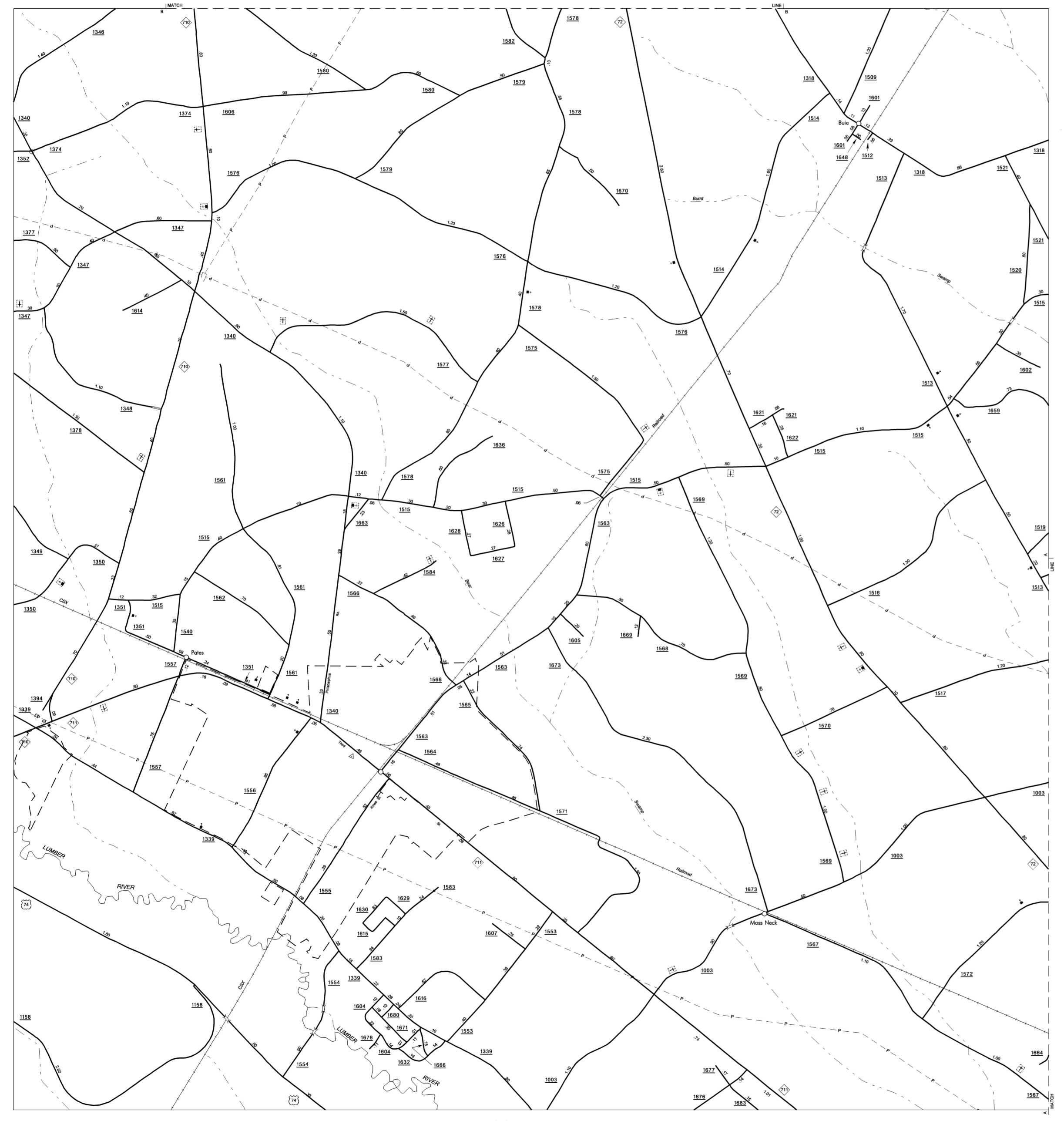


ROBESON SUP. 1

COPIES OF THIS MAP ARE AVAILABLE TO THE PUBLIC AT A NOMINAL COST

ADDRESS: N.C. DEPARTMENT OF TRANSPORTATION  
3401 CARRIE SANDHURST CT.  
RALEIGH, N.C. 27610

REVISED: 08/17/00 BDC  
02/27/09 RLN  
11/09/09SJM



ENLARGED MUNICIPAL AND SUBURBAN AREAS

# ROBESON COUNTY

NORTH CAROLINA

PREPARED BY THE  
NORTH CAROLINA DEPARTMENT OF TRANSPORTATION  
STATE ROAD MAINTENANCE UNIT - MAPPING AND INFORMATION SECTION

IN COOPERATION WITH THE  
U.S. DEPARTMENT OF TRANSPORTATION  
FEDERAL HIGHWAY ADMINISTRATION

10,000 FOOT GRID BASED ON NORTH CAROLINA PLANE COORDINATE SYSTEM  
POLYCONIC PROJECTION

1 MILE